

PICKLEBALL PLAN AMENDMENT PART 1: LORING PARK MASTER PLAN



Figure 1.41 Loring Park Proposed Plan

PICKLEBALL PLAN AMENDMENT PART 2: MINNEHAHA PARKWAY REGIONAL TRAIL MASTER PLAN



KEY			
	EXISTING MPRT PED TRAIL		STUDY AREA
	PROPOSED MPRT PED TRAIL		2' CONTOURS
	EXISTING MPRT BIKE TRAIL		MINNEHAHA CREEK (EXISTING)
	PROPOSED MPRT BIKE TRAIL		PROPOSED CREEK RESTORATION
	PROPOSED NATURAL SURFACE TRAIL		PROPOSED BMP
	RECREATION AREAS		BUILDINGS
	ENHANCED NATURAL RESOURCE MANAGEMENT		EXISTING 100-YEAR FLOODPLAIN
	POLLINATOR (FLOWERING) LAWN		PROJECTED 100-YEAR FLOODPLAIN
	RECREATIONAL ACTIVITIES (COLORS AND ICONS VARY)		ENHANCED INTERSECTION TREATMENTS FOR AT-GRADE BIKE/PED CROSSINGS
	INTERPRETATION OPPORTUNITY		
	PUBLIC ART / PLACEMAKING		

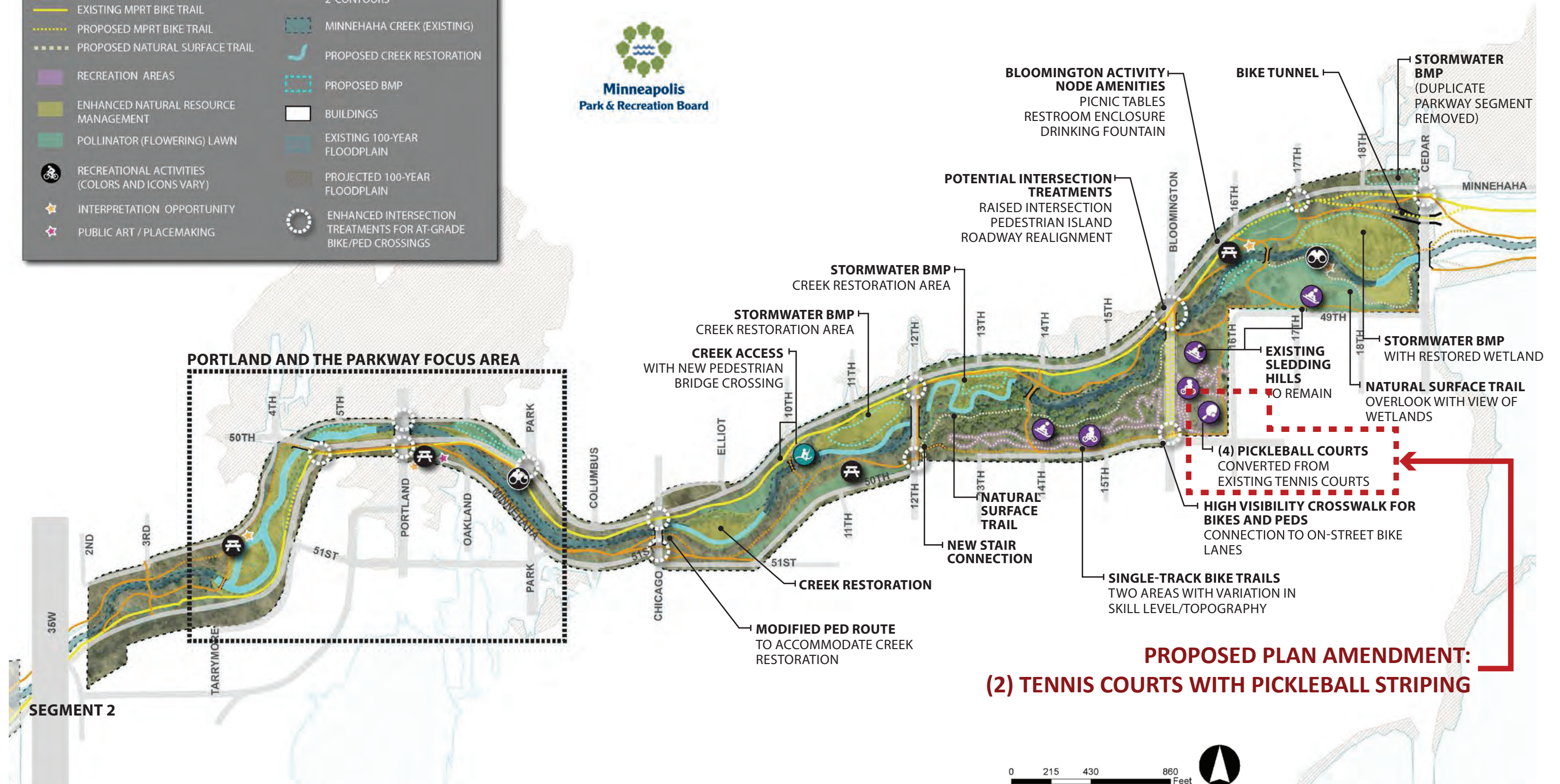
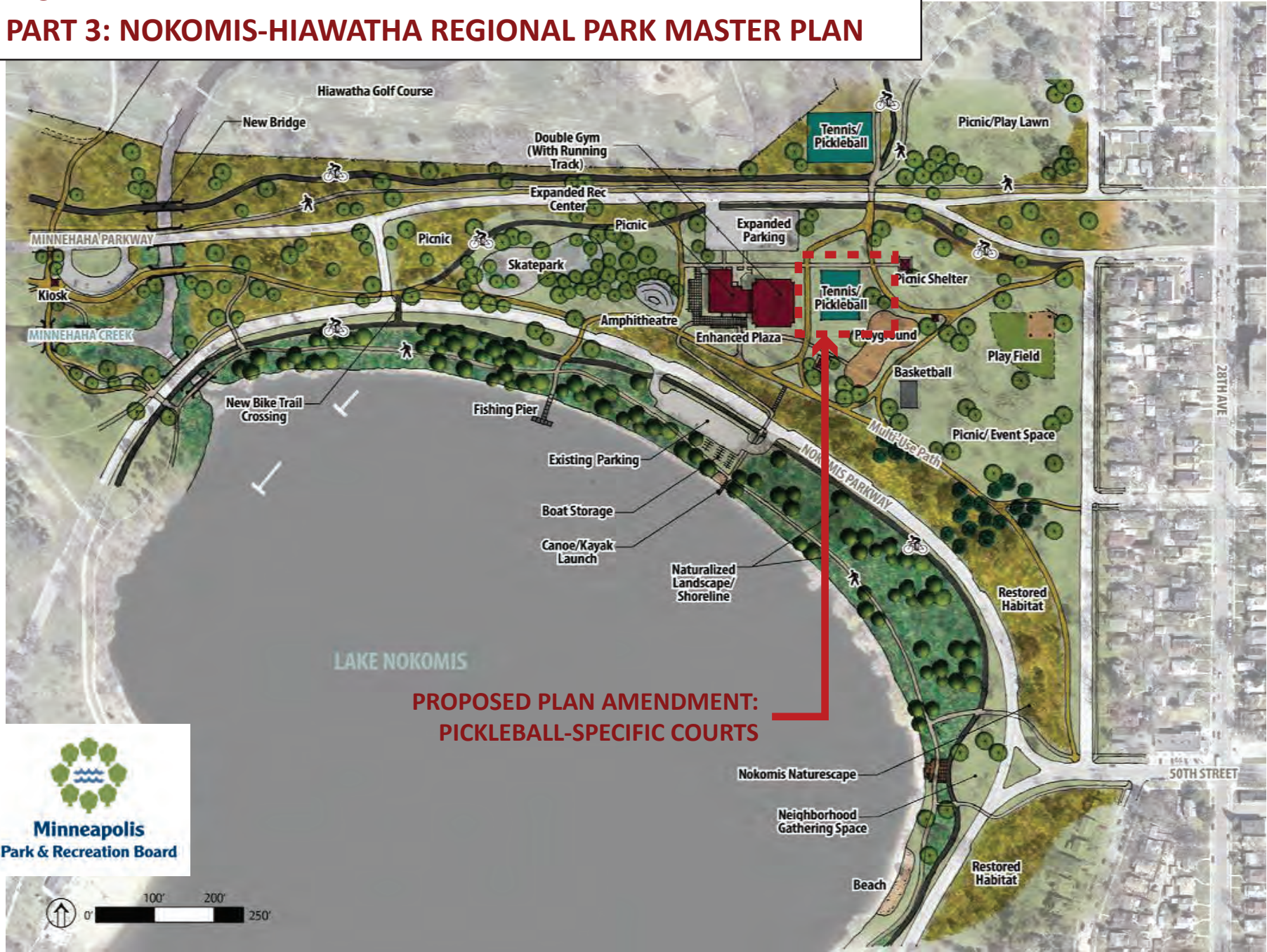
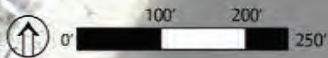


Figure 5.13 Segment 3 Master Plan

PICKLEBALL PLAN AMENDMENT PART 3: NOKOMIS-HIAWATHA REGIONAL PARK MASTER PLAN



Minneapolis
Park & Recreation Board



Nokomis Community Center and East Beach Activity Center Plan