HENNEPIN COUNTY
MINNESOTA

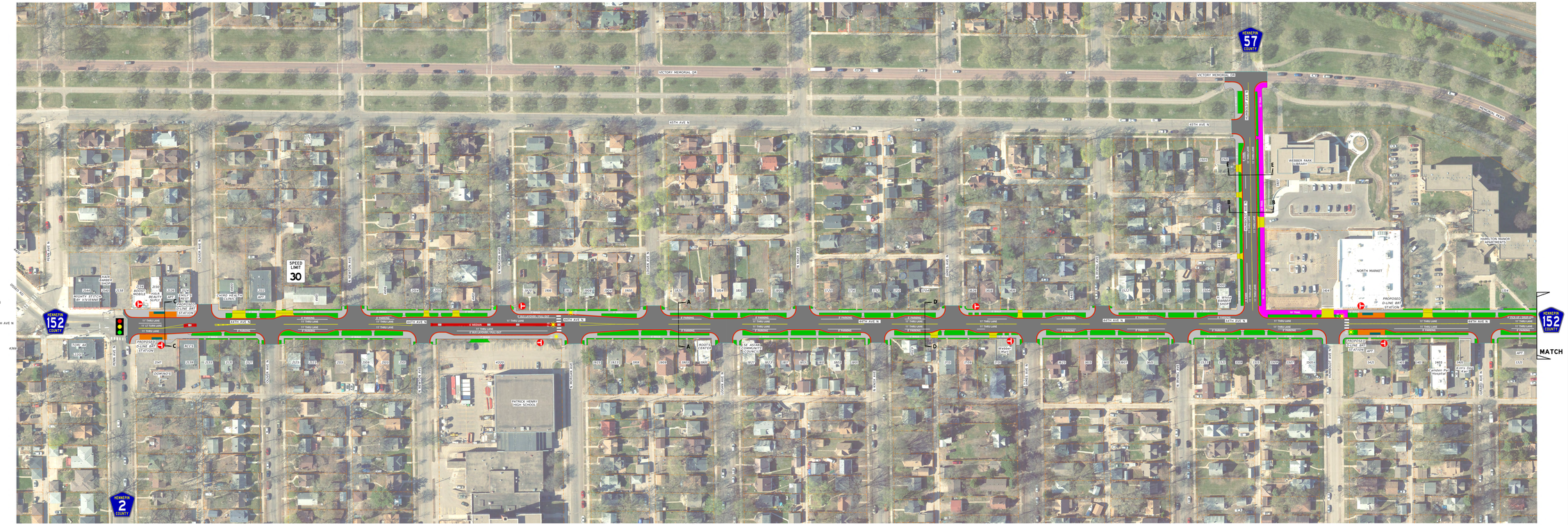

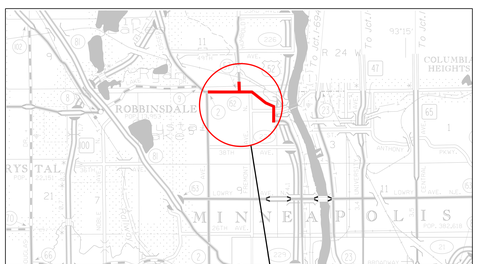

PROJECT LOCATION

SHT 1 OF 2

152/1110 LAYOUT HISTORY	
DATE	DESCRIPTION
9/20/2018	LAYOUT 01 - BASED ON PLANNING CONCEPT
7/16/2018	LAYOUTS 02 & 03 DEVELOPED WITH ALTERNATIVES
3/04/2019	PREFERRED ALTERNATIVE

PRELIMINARY - SUBJECT TO CHANGE

C.S.A.H. NO. 152 LAYOUT NO. 01 PROJECT NO. 1110
VICINITY OF FAIRVIEW AVE NORTH/ELM
FROM 44TH AVE N
TO 44TH AVE N
DATE JANUARY 2019 SCALE 1IN = 50 FT
Hennepin
THIS PLAN WAS PREPARED UNDER MY DIRECT SUPERVISION AND I AM A DULY LICENSED PROFESSIONAL ENGINEER UNDER THE LAWS OF MINNESOTA
DESIGN ENGINEER
DATE
PROJECT ENGINEER
DATE
PROJECT ENGINEER CHECKED BY
DATE
PLANS & LAYOUT BY HENNEPIN COUNTY PROFESSIONAL SERVICES DIVISION

Hennepin

HENNEPIN 152 COUNTY

44TH AVE N / WEBBER PARKWAY

FUNCTIONAL CLASSIFICATION
A - MINOR EXPANDER

Webber 44

WWW.Hennepin.us/webber44

Minneapolis
City of Lakes

LEGEND
- PROPOSED ROAD
- PROPOSED TRAIL
- PROPOSED CONCRETE
- PROPOSED CONC. SIDEWALK
- PROPOSED GRASS
- PROPOSED CONCRETE DWY
- PROPOSED BRT STATION
- TRANSIT STOP
- RECTANGULAR RAPID FLASHING BEACON
- DELINEATOR FEATURE WHITE/YELLOW
- PEDESTRIAN SIGNAL FOR BICYCLE USE
- SIGNAL SYSTEM

TRAFFIC VOLUMES (2014 COUNTS)
On 44th from Penn to Humboldt: ADT 6200
On 44th from Humboldt to Fremont: ADT 4600
On Webber from Fremont to Lyndale: ADT 4750
On Lyndale from Webber to 41st Ave N: 13,700

CSAH 152 PRELIMINARY LAYOUT - 01
HENNEPIN CO. PROJECT NO. 1110 XX/XX/2018
C.S.A.H. 152 LAYOUT 01
PRELIMINARY CONCEPT

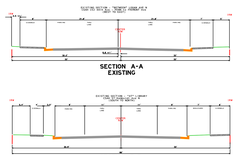

SECTION A-A
EXISTING

SECTION B-B
EXISTING

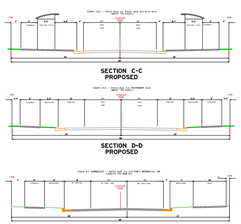

SECTION C-C
PROPOSED

SECTION D-D
PROPOSED

SECTION E-E
PROPOSED

PRELIMINARY CONCEPT LAYOUT