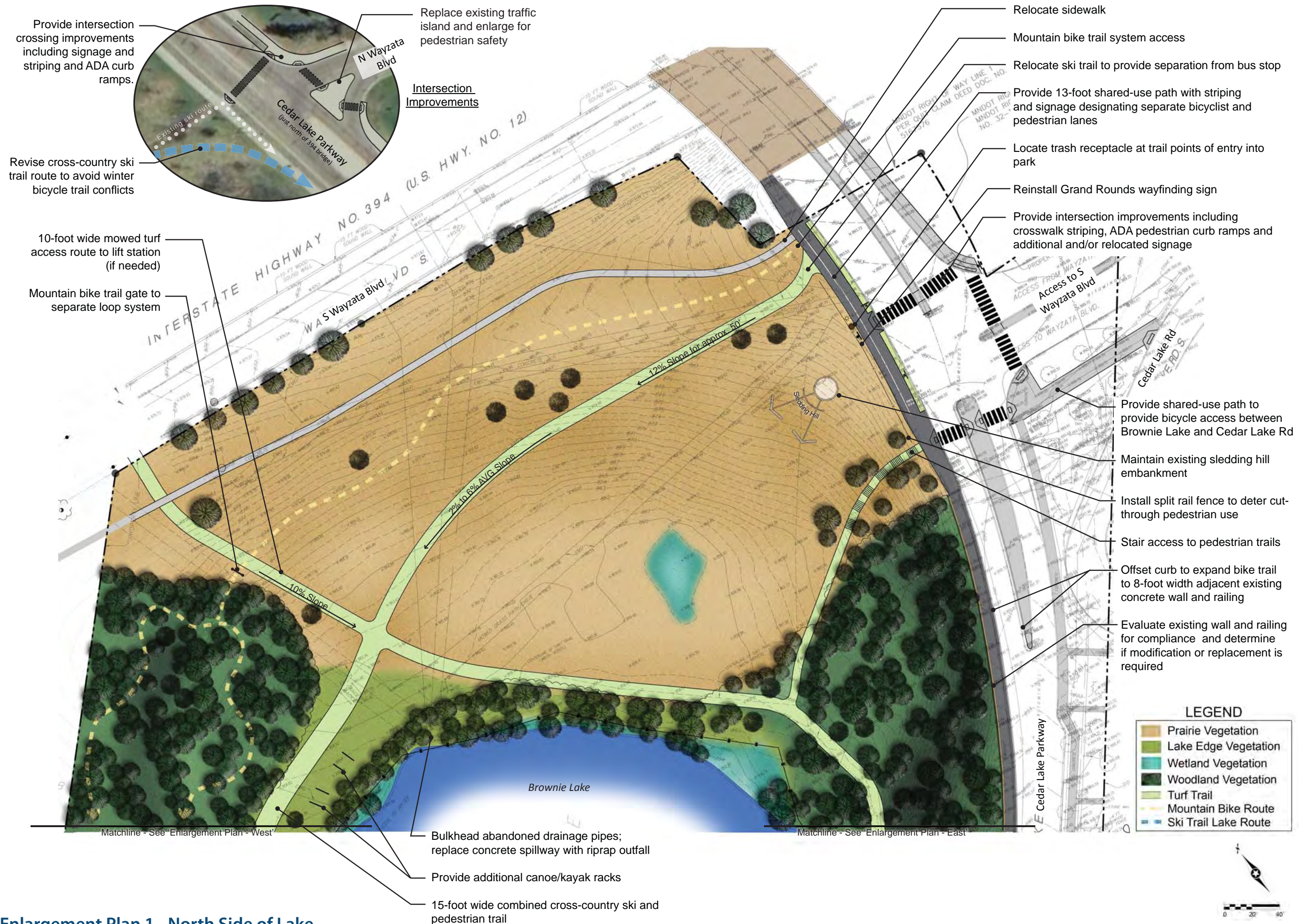
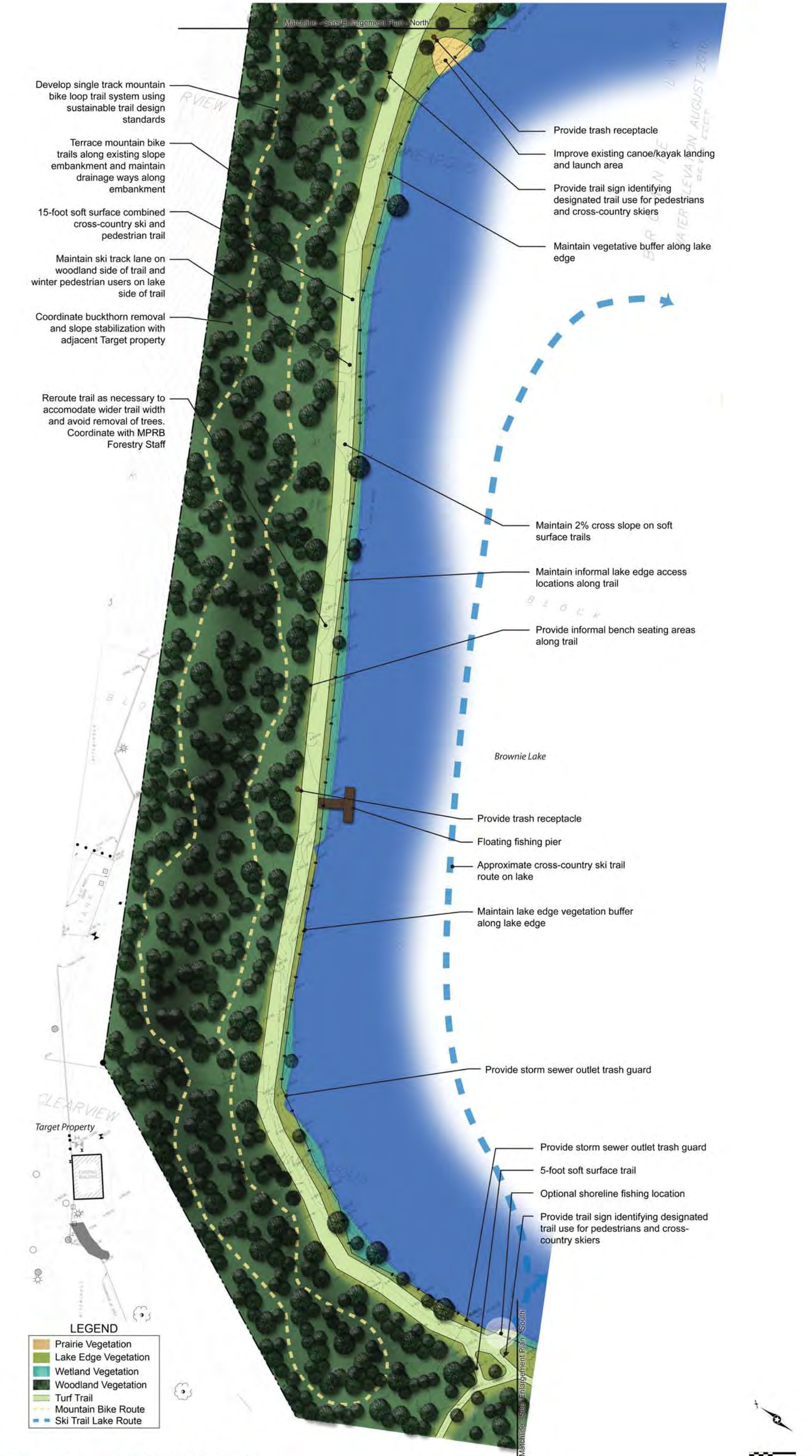
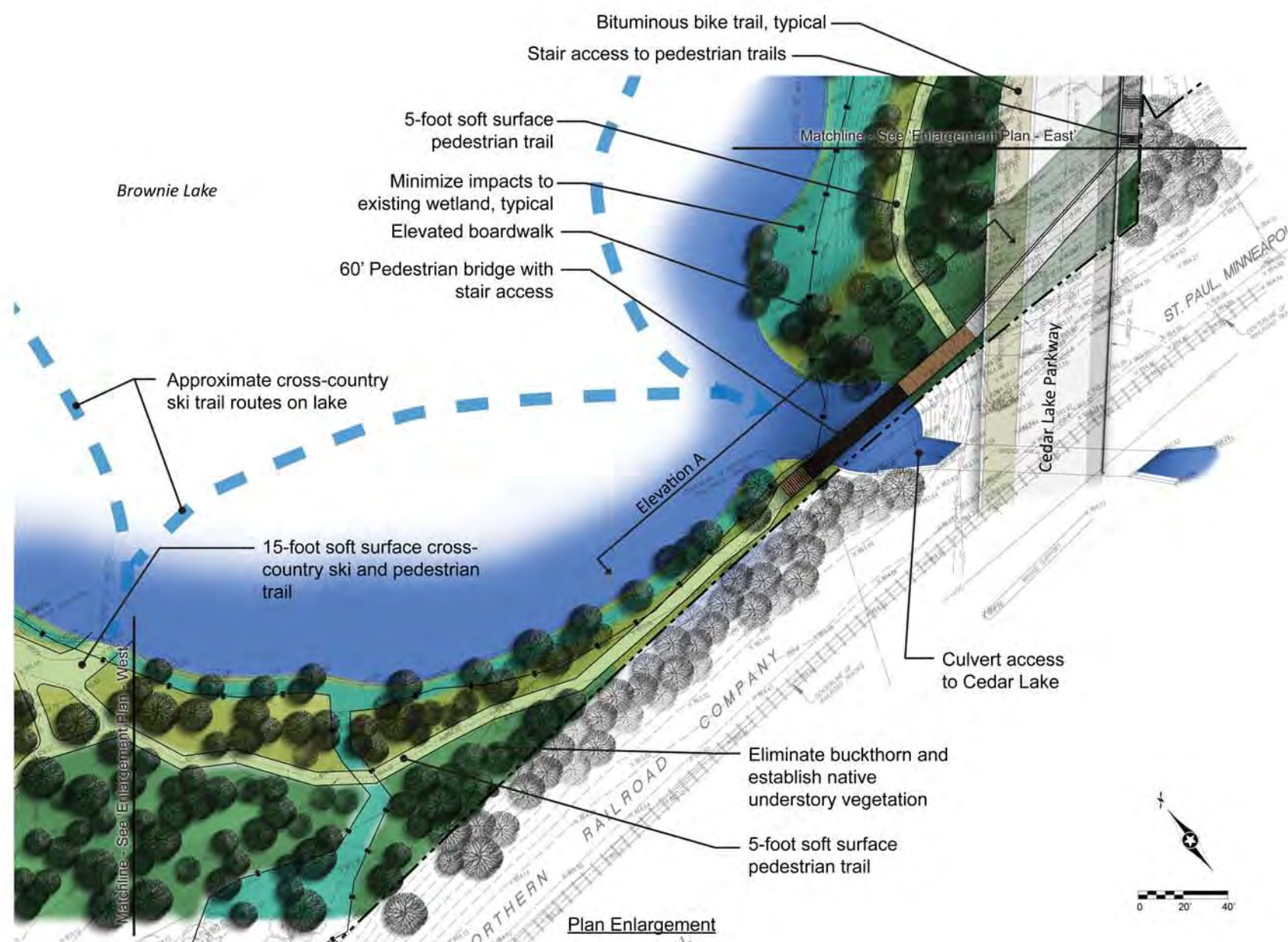
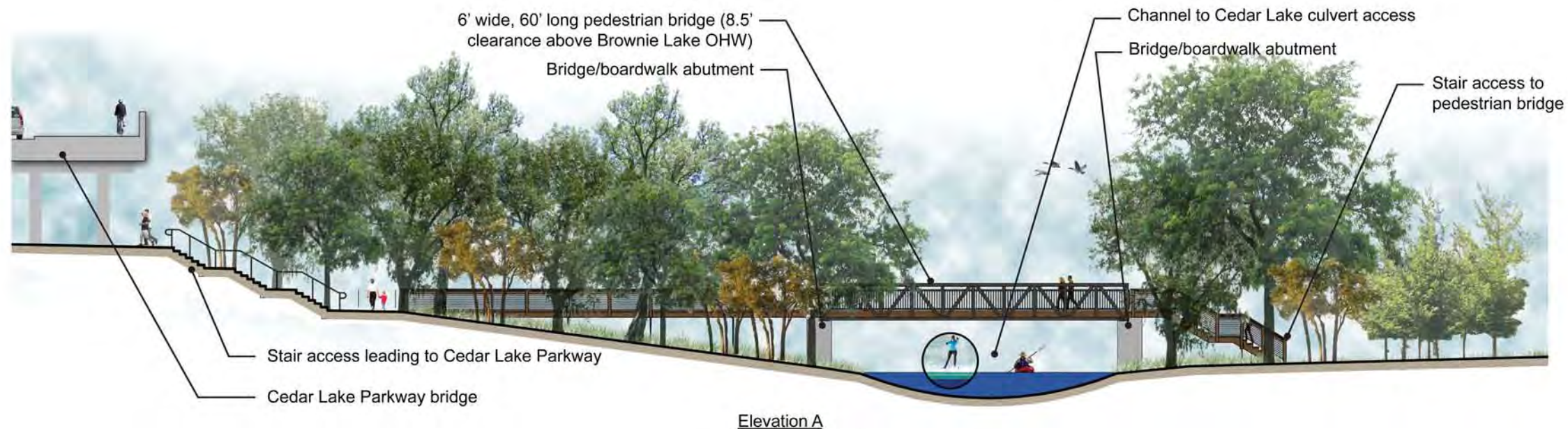


Overall Concept Plan



Enlargement Plan 1 - North Side of Lake





LEGEND

	Prairie Vegetation
	Lake Edge Vegetation
	Wetland Vegetation
	Woodland Vegetation
	Turf Trail
	Mountain Bike Route
	Ski Trail Lake Route



Enlargement Plan 4 - South Side of Lake

Provide storm sewer inlet trash guard

Remove existing wood retaining wall and replace with informal seat wall overlook

10-foot wide mowed turf lift station access route (if needed)

Remove buckthorn to open views to lake and improve safety and security

Relocate existing lights where required to accommodate trail realignment

Replace existing timber wall and railing to meet new trail design standards

Provide curb cut for bike access from Lakeview Avenue South

Existing lift station to be renovated (design to be determined)

Relocate existing power pole and signage

Reroute 8-foot bituminous bicycle trail to eliminate sharp curve and steep trail gradient

Remove existing wood stair access

Regrade embankment not to exceed 3:1 slope

Minimize tree removals to accommodate trail realignment

Maintain 5-foot wide soft surface trail width on east side of lake

Provide trash guard at storm sewer outlet

Remove existing wood retaining wall, stabilize slopes and reroute pedestrian trail closer to lake shoreline

Existing concrete bridge wall and railing to remain

LEGEND

- Prairie Vegetation
- Lake Edge Vegetation
- Wetland Vegetation
- Woodland Vegetation
- Turf Trail
- Mountain Bike Route
- Ski Trail Lake Route

Matchline - See Enlargement Plan - South



0 20' 40'

Enlargement Plan 3 - East Side of Lake