

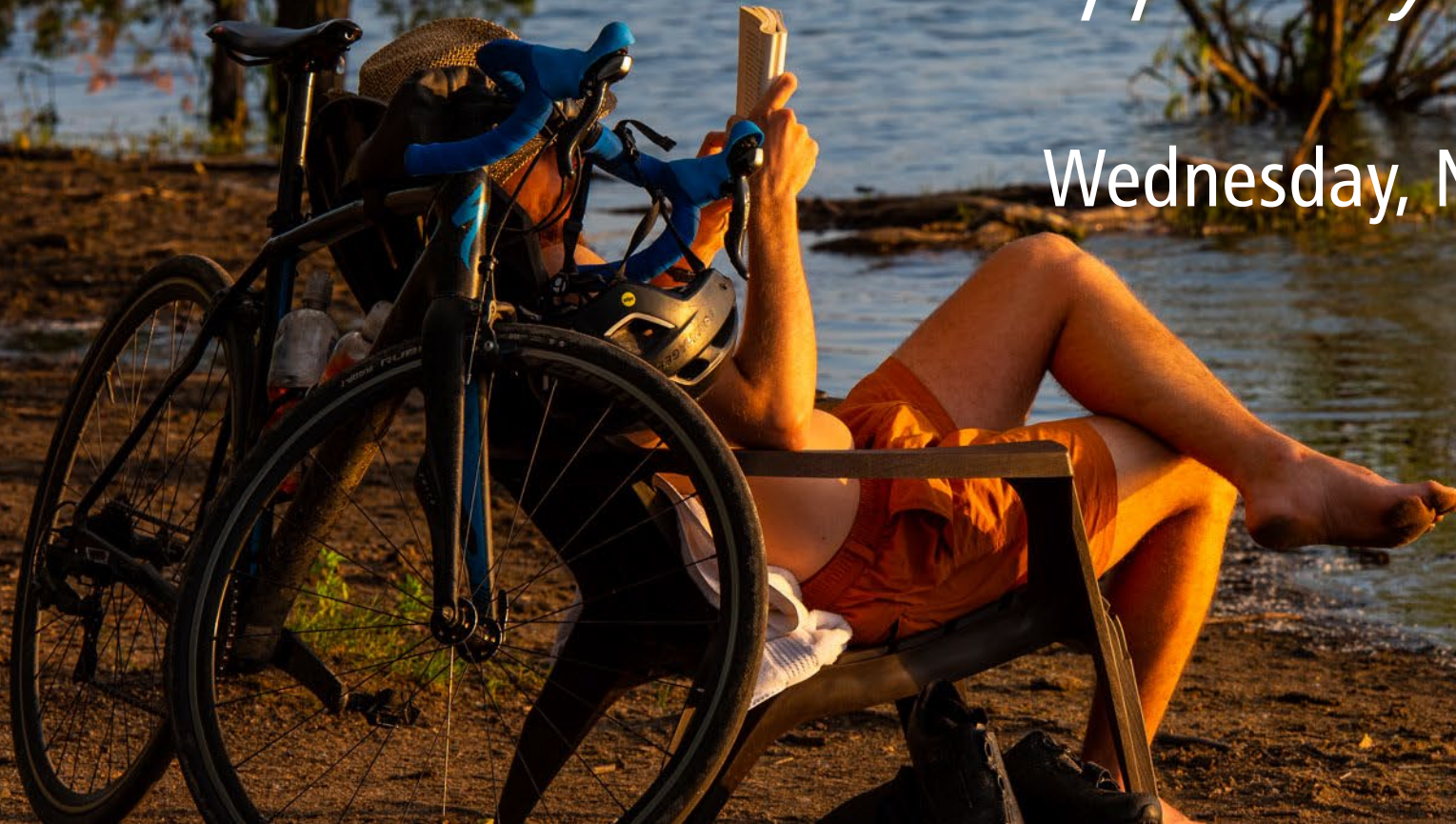


Minneapolis
Park & Recreation Board

Cedar-Isles CAC Meeting #6

Initial Mapped Layers and Sketches

Wednesday, November 9th, 2021



Land Acknowledgement

We collectively acknowledge that the Minneapolis Park and Recreation Board system is located on the traditional, ancestral, and contemporary lands of Indigenous people. This land holds great historical, spiritual, and personal significance for its original stewards, the Native nations and peoples of this region.

We also acknowledge that restrictive covenants were used to deny Black, Indigenous, Asian and in some cases Jewish individuals access to property in surrounding neighborhoods. This had an impact on who was and was not officially welcome in this area.

Illustrations by Marlena Myles

Agenda

- 6:00-6:15 Welcome & CAC Introductions
- 6:15-6:30 Themes, Guiding Principles & Evening Goals Overview
- 6:30-7:05 Breakout Room Activity (w/ public)
- 7:05-7:50 Breakroom Shareout & CAC-only Discussion
- 7:50-8:00 Public comment period

CAC Group Agreement

1. Assume good intent
2. One conversation: respect the speaker, actively listen
3. Value different perspectives
4. Speak from your experience
5. Be respectful even if you don't agree
6. Step up, step back

MPRB Public Online Forum Guidelines

1. Stay on "mute" until you are called on to speak
2. Please don't be anonymous – use your real name
3. We are not recording this meeting
4. Space will be provided to CAC members to speak
5. The public will be invited to speak during the Public Comment period

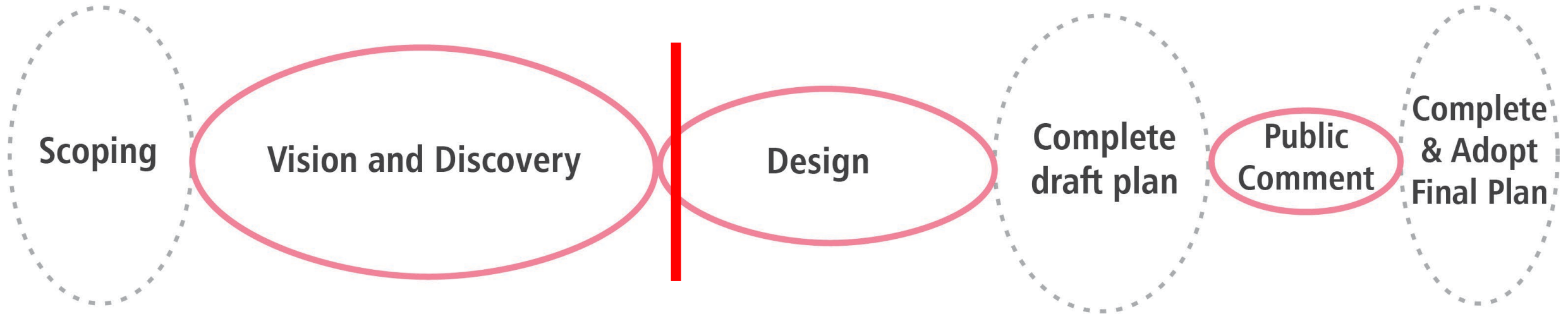
CAC Introductions

- Win Rockwell, Chair
- Adam Braun
- Joshua Christianson
- Nan Dreher
- Anna Eleria
- Eric Gangl
- Laura Kinkead

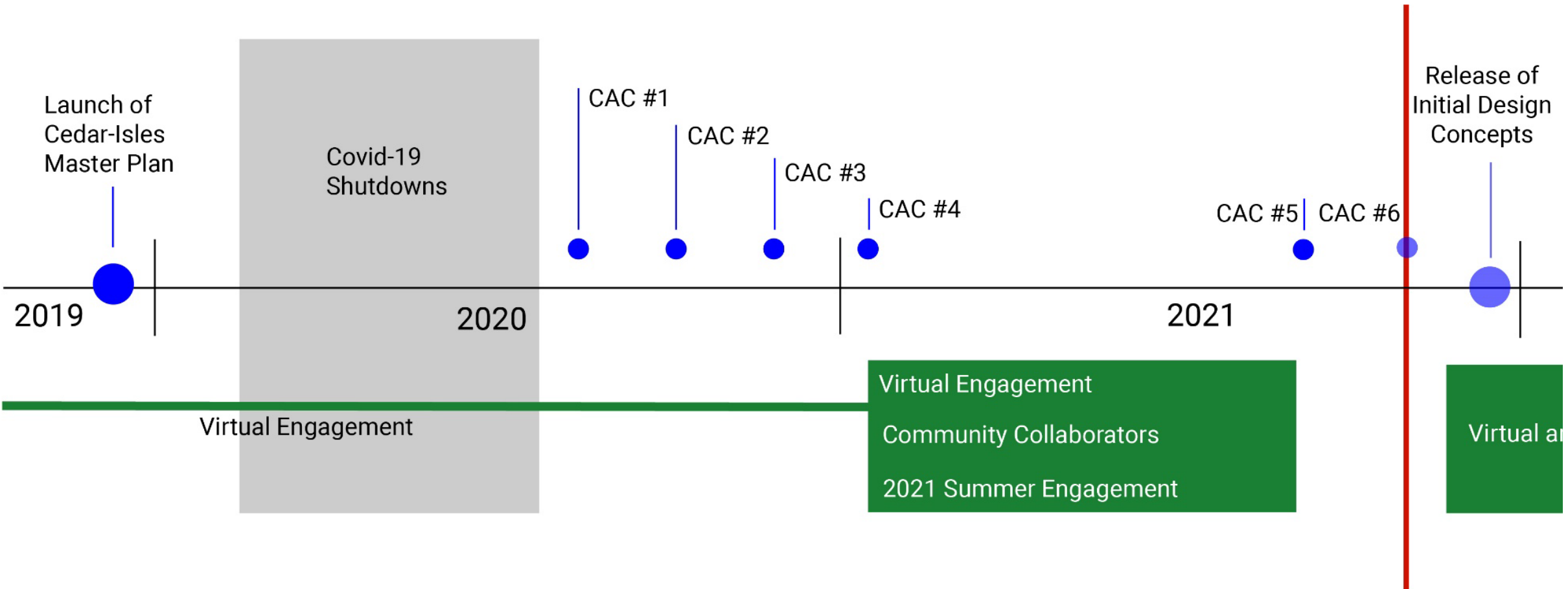
- Alice Lehman
- Linda Mack
- Drew McGovern
- Constance Pepin*
- Jim Romlin
- Aaron Shaffer
- Ben Surma
- Lilia Theisen
- Michaela West



Master Plan Process



Cedar-Isles Timeline To-Date



CAC Meeting Topics

INFORMATIONAL

- CAC Meeting #1: Access & Circulation
- CAC Meeting #2: History
- CAC Meeting #3: Contemporary Initiatives
- CAC Meeting #4: Resiliency

VISION & DESIGN FRAMEWORK

- CAC Meeting #5: Draft of Vision & Guiding Principles
- CAC Meeting #6: Initial Layers & Sketches

A sunset scene over a body of water. The sun is low on the horizon, creating a bright orange and yellow glow that reflects on the water's surface. The sky is filled with dark, silhouetted clouds. In the background, a dark line of trees is visible against the horizon. The text "TxT Presentation/Activity" is overlaid in the center in a white, bold, sans-serif font.

TxT Presentation/Activity

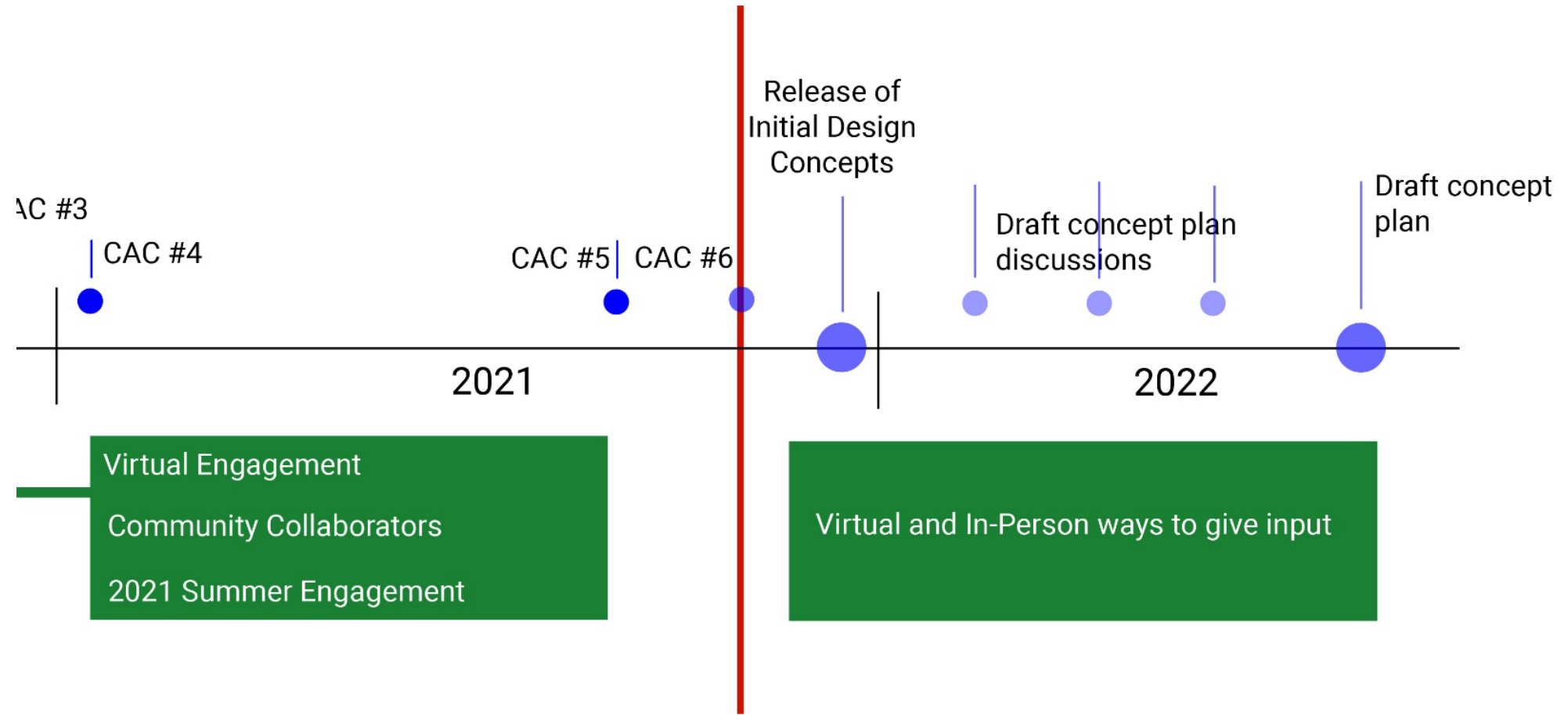
A scenic photograph of a sunset over a body of water. The sun is low on the horizon, creating a bright orange and yellow glow that reflects on the water's surface. The sky is filled with dark, silhouetted clouds. In the background, a dark line of trees is visible against the horizon. The text "Public Comment" is overlaid in the center of the image in a large, white, sans-serif font.

Public Comment

How to share your feedback

- **Share your feedback verbally:**
 - Up to 1 minute
 - Write "YES" in the chatbox and we will call on you in chronological order
- **Share your feedback through writing:**
 - Write your feedback in the chatbox

Looking forward





THANK YOU for participating!

Questions or comments?

Emma Pachuta, Senior Planner

612-499-3711

epachuta@minneapolisparcs.org

Find more project information at

www.minneapolisparcs.org/cedar-isles