PHASE ONE ENVIRONMENTAL SITE ASSESSMENT

APPROXIMATE 13.87 ACRE PARCEL
SCHERER BROTHERS LUMBER COMPANY PROPERTY
9 9TH AVE NE, 52 9TH AVE NE, 15 8TH AVE NE, 9 8TH AVE NE, 807 SIBLEY ST NE, 900 SIBLEY ST NE, 907 SIBLEY ST NE
MINNEAPOLIS, MINNESOTA

Prepared for:

SCHERER LIMITED PARTNERSHIP
MINNEAPOLIS, MN
AND
CITY OF MINNEAPOLIS, ACTING BY AND THROUGH ITS PARK AND RECREATION BOARD
MINNEAPOLIS, MINNESOTA

November 2009

Prepared by:

Liesch Companies

Minneapolis • Chicago • Los Angeles • Madison • Milwaukee • Phoenix

PRIVILEGED AND CONFIDENTIAL

PHASE ONE
ENVIRONMENTAL SITE ASSESSMENT

APPROXIMATE 13.87 ACRE PARCEL
SCHERER BROTHERS LUMBER COMPANY PROPERTY
9 9TH AVENUE NORTHEAST
52 9TH AVENUE NORTHEAST
15 8TH AVENUE NORTHEAST
9 8TH AVENUE NORTHEAST
807 SIBLEY STREET NORTHEAST
900 SIBLEY STREET NORTHEAST
907 SIBLEY STREET NORTHEAST
MINNEAPOLIS, MINNESOTA

PREPARED FOR:

SCHERER LIMITED PARTNERSHIP
MINNEAPOLIS, MN

AND

CITY OF MINNEAPOLIS, ACTING BY AND THROUGH ITS PARK AND RECREATION BOARD
MINNEAPOLIS, MINNESOTA

PREPARED BY:

LIESCH ASSOCIATES, INC.
13400 15TH AVENUE NORTH
PLYMOUTH, MN
(763) 489-3100

November 24, 2009

Project Number: 6202765.00

ENVIRONMENTAL PROFESSIONAL STATEMENT

We, John Lichter and Mark Miller, do declare that, to the best of our professional knowledge and belief, we meet the definition of Environmental Professional as defined in §312.10 of 40CFR 312. We have the specific qualifications based on education, training, and experience to assess a Property of the nature, history, and setting of the subject Property. We have developed and performed the all appropriate inquiries in conformance with the standards and practices set forth in 40 CFR Part 312.

John Lichter, P.E.
Environmental Engineer

Mark S. Miller
Project Manager

TABLE OF CONTENTS

PAGE

EXECUTIVE SUMMARY i

1.0 INTRODUCTION 1

2.0 SCOPE OF WORK 3

2.1 EXCEPTIONS OR DELETIONS FROM ASTM STANDARD 4

3.0 PHYSICAL SETTING 4

3.1 TOPOGRAPHY 4
3.2 GEOLOGY/HYDROGEOLOGY 4
3.3 WETLAND CLASSIFICATION 5
3.4 VAPOR INTRUSION ASSESSMENT 5

4.0 REGULATORY AGENCY RESPONSES 6

4.1 EDR RESPONSE 6
4.2 HENNEPIN COUNTY RESPONSE 49
4.3 CITY RESPONSE 49

5.0 WALKOVER SURVEY/INTERVIEWS 50

5.1 WALKOVER SURVEY 50
5.2 INTERVIEWS 54
5.2.1 Owners Representative 54

6.0 HISTORICAL RESEARCH 55

6.1 SANBORN FIRE INSURANCE MAP REVIEW 55
6.2 CITY DIRECTORY REVIEW 59
6.3 AERIAL PHOTOGRAPH REVIEW 63
6.4 HISTORICAL MAP REVIEW 65
6.4.1 Historical USGS Topographic Map Review 65
6.4.2 Historic Atlas Map Review 67
6.5 WELL RECORDS REVIEW 68
6.6 DATA FAILURE 68

7.0 DOCUMENT REVIEW 68

7.1 1985 GEOTECHNICAL REPORT 68
7.2 RELEASE INVESTIGATION REPORT 68
7.3 SUPPLEMENTAL INVESTIGATION REPORT 69
7.4 DAHL OCTOBER 7, 1991 LETTER 70
7.5 MPCA CLOSURE LETTER 70
7.6 2006 TITLE COMMITMENT 70
7.7 2007 SURVEY 71
7.8 RYAN PHASE ONE 71
7.9 SCHERER PHASE TWO 73

8.0 CONCLUSIONS 74

9.0 QUALIFICATIONS 76

10.0 ABBREVIATIONS 77

12.0 REFERENCES 80

APPENDICES

Appendix A	Figure 1 -	Property Location
	Figure 2 -	Survey
	Figure 3 -	Site Plan
	Figure 4 -	LUST Boring Location Map
	Figure 5-	Building 6 UST Basin Location
	Figure 6 -	Redevelopment Parcel Location
	Figure 7 -	Scherer Phase Two Boring Locations
Appendix B	EDR Response	
Appendix C	Vapor Intrusion Assessment Report	
Appendix D	MPCA LUST Site Closure Letter	
Appendix E	Walkover Survey Form	
Appendix F	Property Photographs	
Appendix G	State Duty Officer Notification Summary Email	
Appendix H	EDR Sanborn Response	
Appendix I	City Directories	
Appendix J	Aerial Photographs	
Appendix K	Historic Maps	
Appendix L	Well Log Review	
Appendix M	Qualifications	

EXECUTIVE SUMMARY

Liesch Associates, Inc. (**Liesch**) was retained by Scherer Limited Partnership (**Scherer**) to conduct a Phase One Environmental Site Assessment (**ESA**) and to prepare this Phase One ESA Report (the **Phase One ESA Report**) for an approximate 13.87-acre developed parcel of land with a main address of 9 9th Avenue NE and related addresses of 52 9th Avenue NE, 15 8th Avenue NE, 9 8th Avenue NE, 807 Sibley Street NE, 900 Sibley Street NE and 907 Sibley Street NE, City of Minneapolis (the **City**), County of Hennepin, State of Minnesota (the **Property**). The Property is located in part of the southeast 1/4 of the southeast 1/4, Section 15, Township 29 North, Range 24 West. The Property is commonly referred to as the "**Scherer Bros Lumber Company Site**". A list of Abbreviations, some of which are used throughout this Phase One ESA Report, is included in **Section 11.0** of this Phase One ESA Report. **Figure 1** in **Appendix A** shows the location of the Property. A Survey showing the Property is included as **Figure 2** in **Appendix A**. One of the purposes of the Phase One ESA is to allow Scherer to qualify for one or more of the following Landowner Liability Protections (**LLPs**) as defined in 42 U.S.C. § 9601 (35) (B): Innocent Landowner, Bona Fide Prospective Purchaser, or Contiguous Property Owner.

Property and Surrounding Properties Description

General Area	Commercial, residential, park and Mississippi River.
Site Improvements	Nine buildings used for sale and storage of building supplies and lumber, millworking purposes and vehicle maintenence. Three of the buildngs are open sided lumber storage buildings. Buildings were constructed between 1936 and 1985. Sibley St. NE and 9th Ave. NE separate portions of the Property.
Adjacent to North	Commercial building and parking areas to the north along the western portion of the Property and 10th Ave. NE with parking lot and open area to the north along the eastern portion of the Property.
Adjacent to East	Ramsey St. NE along the northern portion of the eastern Property boundary with commercial buildings and parking lots beyond. Commercial office/warehouse buildings adjacent to the southern portion of the Property along the eastern boundary of the Property.
Adjacent to South	8th Ave. NE with Boom Island Park and residential properties beyond.
Adjacent to West	Mississippi River with open area and commercial land use across the river.

The Property has nine buildings and which were constructed over a period of time beginning in 1936 and the last reported construction being in 1985. **Building 1**, constructed initially in 1936 with several additions through 1977, is a three story structure and contains the main office, office warehouse, trim shop, mill, wood specialties and millwork storage. The second and third floors are currently unused. **Building 2** was constructed in 1973, is a two story structure that contains the window shop. Building 3 was constructed in 1981, is a two story structure that contains the door shop. **Building 4**, constructed in 1959, is the vehicle maintenance garage. **Building 5** was constructed in 1954 and contains a warehouse (**Building 5A**) and an open sided wood storage building (**Building 5B**). **Building 6**, constructed in 1985, is a warehouse and yard office. **Building 7** and **Building 8**, both constructed in 1979, are open sided lumber storage buildings. **Figure 9**, constructed in 1977 is a receiving warehouse. **Figure 3** in **Appendix A** is a Site Plan of the Property showing the building locations and numbers. The Buildings 1 though 9 are collectively referred to as the "**Buildings**".

Based on information reviewed, the Property was historically a shingle mill and cedar post sawing mill as early as 1885 and a lumber company, with lumber milling, sawing and storage since at least 1912. The western portion of the Property was previously a side-channel of the Mississippi River and Hall's Island. According to the representatives of Scherer, the side channel of the Mississippi River was filled in the late 1960s by dredging Hall's Island and relocating the material to the eastern portion of the Property, which eliminated the former channel.

Adjoining property use to the north, south and east were lumber related activities from at least 1885 until 1912. From 1912 to present, the areas south of the Property were used as a railroad yard, open area and most recently a park. The area to the east of the Property was used for dwellings, parking areas and warehouses. The Mississippi River and the former Hall's Island were located to the West of the Property. See **Appendix J** for historic aerial photographs.

According to a Commitment to Insure from Old Republic National Title Insurance Company, Application No. OR1042082, Effective Date: December 1, 2006 (the **Title Commitment**), furnished to Liesch by Ryan Companies US, Inc. (**Ryan**), the Property is owned by Scherer Limited Partnership (**Owner**). The Title Commitment does not identify any environmental liens. The Title Commitment identified that the Scherer Bros Lumber Company Site included reclaimed land, accretions and Hall's Island. The Title Commitment also identified railroad and utility easement rights, a reservation of minerals and mineral rights to the State of Minnesota and rights of the public and the state to that part of the Scherer Bros Lumber Company Site lying below the natural high water mark of the Mississippi River.

Work performed for the Phase One ESA included: a review of federal, state, county, and municipal information; a walk-over survey; review of documents furnished to Liesch by Scherer, Ryan and/or others; an interview with representatives of the Owner and a review of historical data. The Phase One ESA was conducted in general accordance with the scope and limitations of

ASTM Standard Practice E1527-05. Any exceptions to this practice are noted in **Section 2.1** of this Phase One ESA Report.

Liesch has identified the following data gap, as defined by ASTM Standard Practice E1527-05: Historical information prior to the Property's first known developed use in 1885 was not reasonably available.

Based on Liesch's assessment and a review of information obtained, no recognized environmental conditions (**RECs**), as defined in the ASTM Standard Practice E1527-05, were identified for the Property except for the following:

- Results from an October 2009 Limited Phase Two Investigation prepared for Scherer by Liesch (the **Scherer Phase Two**), which was conducted primarily on the southwestern portion of the Property, identified elevated concentrations of lead, diesel range organics (**DRO**) and the volatile organic compound (**VOC**) naphthalene. Lead was reported at 10,300 milligrams per kilogram (**mg/kg**) in the soil sample from 7-feet to 9-feet bgs. The MPCA Tier 1 Soil Leachate Value (**SLV**) and Tier 2 Industrial Soil Reference Value (**SRV**) for lead are 525 mg/kg and 700 mg/kg, respectively. DRO, which does not have an MPCA action level established, was reported at 439 mg/kg. Naphthalene was reported at 0.432 mg/kg and the MPCA Tier 1 SLV and Tier 2 Industrial SRV are 7.5 mg/kg and 28 mg/kg, respectively. The release for these findings was reported to the Minnesota State Duty Officer on July 13, 2009 on behalf of the Owner. (**Sections 7.8** and **7.9**)

- Results from the Scherer Phase Two conducted on the Property identified asbestos in a soil sample collected from the surficial soils on the west-central portion of the Property. (**Section 7.9**)

- A 560-gallon waste oil UST was removed by Dean's Tank, Inc. on May 2, 1999. Confirmation sampling was reportedly completed by Peer Environmental and Engineering, Inc. (**Peer**). However, the Owner was unable to locate copies of the confirmation sampling results. (**Section 5.2**)

One historic REC was identified for the Property:

- A portion of the Property is a MPCA LUST site (LEAK NO: 1057) and the tank release area is located adjacent to the southwest portion of Building 4 (the vehicle maintenance garage) on the southeastern portion of the Property (see **Figure 4** in **Appendix A** for location). The parcel address for the LUST site is 52 9th Avenue NE. The MPCA issued closure of this LUST site on April 17, 1992. Closed LUST sites do not require additional investigation or remediation. However, if redevelopment is planned for this area, the residual impacted soils may require additional assessment. (**Section 4.1**)

The following items of environmental note were identified for the Property.

- The Property is a licensed generator of hazardous waste and reports under the Minnesota Department of Public Safety's Tier 2 requirements. The hazardous generators license is for the generation of bulbs, ballasts and waste oil. The Tier 2 reporting is for the storage of diesel fuel and gasoline in USTs located on the Property. (**Sections 4.1** and **5.2**)

- An UST was formerly located adjacent to the southwestern portion of Building 6 on the Property (see **Figure 5** in **Appendix A** for location). The UST was used to fuel delivery trucks for the Scherer Bros Lumber Company. The UST was removed in the late 1970s or early 1980s. No record of leaks were reported for the UST, however, no analytical information was collected to determine if there were any impacts to the soils and/or ground water. A soil boring completed adjacent to the former UST basin did not find readily apparent impacts (**Sections 5.2** and **7.9**)

- Historical information identified a shingle mill and cedar post sawing mill on the southwest corner of the Property. A tank (no size or contents listed) and a chimney were noted in association with the mill. (**Section 6.1**).

- The western portion of the Property was formerly a side-channel to the Mississippi River and Hall's Island. According to representatives of Scherer, Hall's Island was dredged and moved east to expand the western side of the Property. (**Sections 6.1**, **6.3** and **6.4**)

- Information reviewed from the City Directories identified a variety of commercial/industrial land use in the area of the Property. Based on the review of the City Directories, it was not readily ascertainable if these commercial/industrial activities may have resulted in impacts to soil and/or groundwater. (**Section 6.2**)

- A possible wetland area was noted in the EDR Response located either on or adjacent to the northwest corner of the Property along the Mississippi River. (**Section 3.3**)

- Suspect PCB containing items such as fluorescent light ballasts, compressors and transformers were observed on the Property. (**Section 5.1**).

- Ozone depleting chemicals were observed on the Property in roof-mounted air conditioning units, and refrigerators. (**Section 5.1**)

- Possible ACM) lead-based paint (LBP), mercury switches, fluorescent lamps and regulated wastes were observed on the Property. (**Section 5.1**).

- Miscellaneous chemicals were observed on the Property. (**Section 5.1**)

1.0 INTRODUCTION

Liesch Associates, Inc. (**Liesch**) was retained by Scherer Limited Partnership (**Scherer**) to conduct a Phase One Environmental Site Assessment (**ESA**) and to prepare this Phase One ESA Report (the **Phase One ESA Report**) for an approximate 13.87-acre developed parcel of land with a main address of 9 9th Avenue NE and related addresses of 52 9th Avenue NE, 15 8th Avenue NE, 9 8th Avenue NE, 807 Sibley Street NE, 900 Sibley Street NE and 907 Sibley Street NE, City of Minneapolis (the **City**), County of Hennepin, State of Minnesota (the **Property**). The Property is located in part of the southeast 1/4 of the southeast 1/4, Section 15, Township 29 North, Range 24 West. The Property is commonly referred to as the "**Scherer Bros Lumber Company Site**". A list of Abbreviations, some of which are used throughout this Phase One ESA Report, is included in **Section 11.0** of this Phase One ESA Report. **Figure 1** in **Appendix A** shows the location of the Property. A Survey showing the Property is included as **Figure 2** in **Appendix A**. One of the purposes of the Phase One ESA is to allow Scherer to qualify for one or more of the following Landowner Liability Protections (**LLPs**) as defined in 42 U.S.C. § 9601 (35) (B): Innocent Landowner, Bona Fide Prospective Purchaser, or Contiguous Property Owner.

Property and Surrounding Properties Description

General Area	Commercial, residential, park and Mississippi River.
Site Improvements	Nine buildings used for sale and storage of building supplies and lumber, millworking purposes and vehicle maintenence. Three of the buildngs are open sided lumber storage buildings. Buildings were constructed between 1936 and 1985. Sibley St. NE and 9th Ave. NE separate portions of the Property.
Adjacent to North	Commercial building and parking areas to the north along the western portion of the Property and 10th Ave. NE with parking lot and open area to the north along the eastern portion of the Property.
Adjacent to East	Ramsey St. NE along the northern portion of the eastern Property boundary with commercial buildings and parking lots beyond. Commercial office/warehouse buildings adjacent to the southern portion of the Property along the eastern boundary of the Property.

Property and Surrounding Properties Descriptionb (cont.)

Adjacent to South	8th Ave. NE with Boom Island Park and residential properties beyond.
Adjacent to West	Mississippi River with open area and commercial land use across the river.

The Property has nine buildings and which were constructed over a period of time beginning in 1936 and the last reported construction being in 1985. **Building 1**, constructed initially in 1936 with several additions through 1977, is a three story structure and contains the main office, office warehouse, trim shop, mill, wood specialties and millwork storage. The second and third floors are currently unused. **Building 2** was constructed in 1973, is a two story structure that contains the window shop. Building 3 was constructed in 1981, is a two story structure that contains the door shop. **Building 4**, constructed in 1959, is the vehicle maintenance garage. **Building 5** was constructed in 1954 and contains a warehouse (**Building 5A**) and an open sided wood storage building (**Building 5B**). **Building 6**, constructed in 1985, is a warehouse and yard office. **Building 7** and **Building 8**, both constructed in 1979, are open sided lumber storage buildings. **Figure 9**, constructed in 1977 is a receiving warehouse. **Figure 3** in **Appendix A** is a Site Plan of the Property showing the building locations and numbers. The Buildings 1 though 9 are collectively referred to as the "**Buildings**".

Based on information reviewed, the Property was historically a shingle mill and cedar post sawing mill as early as 1885 and a lumber company, with lumber milling, sawing and storage since at least 1912. The western portion of the Property was previously a side-channel of the Mississippi River and Hall's Island. According to the representatives of Scherer, the side channel of the Mississippi River was filled in the late 1960s by dredging Hall's Island and relocating the material to the eastern portion of the Property, which eliminated the former channel.

Adjoining property use to the north, south and east were lumber related activities from at least 1885 until 1912. From 1912 to present, the areas south of the Property were used as a railroad yard, open area and most recently a park. The area to the east of the Property was used for dwellings, parking areas and warehouses. The Mississippi River and the former Hall's Island were located to the West of the Property. See **Appendix J** for historic aerial photographs.

According to a Commitment to Insure from Old Republic National Title Insurance Company, Application No. OR1042082, Effective Date: December 1, 2006 (the **Title Commitment**), furnished to Liesch by Ryan Companies US, Inc. (**Ryan**), the Property is owned by Scherer Limited Partnership **(Owner)**. The Title Commitment does not identify any environmental liens. The Title Commitment identified that the Scherer Bros Lumber Company Site included reclaimed land,

accretions and Hall's Island. The Title Commitment also identified railroad and utility easement rights, a reservation of minerals and mineral rights to the State of Minnesota and rights of the public and the state to that part of the Scherer Bros Lumber Company Site lying below the natural high water mark of the Mississippi River.

Work performed for the Phase One ESA included: a review of federal, state, county, and municipal information; a walk-over survey; review of documents furnished to Liesch by Scherer, Ryan and/or others; an interview with representatives of the Owner and a review of historical data. The Phase One ESA was conducted in general accordance with the scope and limitations of ASTM Standard Practice E1527-05. Any exceptions to this practice are noted in **Section 2.1** of this Phase One ESA Report.

2.0 SCOPE OF WORK

The following work items were completed for the Phase One ESA:

- Contacts with federal, state, county, and municipal regulatory agencies to determine if any known environmental concerns have been reported on or adjacent to the Property;
- A review of a database file search from EDR dated October 29, 2009 (the **EDR Response**);
- A walk-over survey of the Property to identify any readily apparent environmental concerns on or adjacent to the Property;
- A vapor intrusion assessment for the Property;
- A historical review of the Property, utilizing available aerial photographs, USGS topographic maps, Sanborn maps and City Street Directories;
- Interviews with representatives of the Owner;
- A review of the USGS well log files for the presence of wells on the Property;
- A review of previous environmental documents and other reports provided to Liesch by Ryan and the Owner; and,
- Preparation and submittal of this Phase One ESA Report summarizing the findings.

The following sections discuss the results of the investigation and summarize the information obtained for this Phase One ESA. This Phase One ESA Report does not include a complete compliance analysis with local, state or federal environmental laws, rules or regulations. However, Liesch attempted to note obvious instances of non-compliance. The Phase One ESA was conducted in accordance with the scope and limitations of ASTM Standard Practice E1527-05.

2.1 EXCEPTIONS OR DELETIONS FROM ASTM STANDARD

Liesch did not check the following Standard Historical Sources listed in the ASTM Standard Practice E1527-05 (property tax files, and zoning/land use records) because in Liesch's past experiences, information from these sources is not likely to be sufficiently useful in providing historical site information beyond those sources which were already checked by Liesch.

A review of Recorded Land Title Records, as defined in ASTM Standard Practice E1527-05, other than Liesch's review of the Title Commitment, was deemed unnecessary as other, more relevant historical sources, were available.

The following data failure was identified:

- Sanborn maps prior to 1885 evidencing the first use of the Property were not available.

Information was not reasonably obtainable regarding the first known developed use of the Property. Liesch considers this data failure to be a data gap.

3.0 PHYSICAL SETTING

A site's ability to impact surrounding properties is largely dependent on the direction of ground water flow from the site. To assess ground water flow to the Property, Liesch reviewed the 1989 Geologic Atlas for Hennepin County, Minnesota prepared by the University of Minnesota (the **Atlas**). The USGS 7.5-minute Minneapolis North and Minneapolis South topographic maps dated 1967 photorevised 1993 (the **Topographic Maps**) were also used to identify topographic features, such as hills, streams, and lakes, which may influence the site specific shallow groundwater flow direction at the Property.

3.1 TOPOGRAPHY

The Property is characterized by level topography. Based on the Topographic Maps, the elevation of the Property is approximately 800 feet NGVD. Based on a review of the Topographic Maps no topographical features of environmental concern were noted for the Property.

3.2 GEOLOGY/HYDROGEOLOGY

Liesch reviewed the Atlas which summarizes available information on the geology and hydrogeology of the area of interest. According to the Atlas, surficial deposits in the vicinity of the Property consist of postglacial deposits including: Floodplain Alluvium (Clayey), chiefly clay and silt, commonly mixed with variable amounts of very fine sand and organic matter, overlain

by thick artificial fill in developed areas; and, Floodplain Alluvium (Sandy), chiefly loamy sand, sand, and gravelly sand interbedded with and overlain by thin beds of finer sediment and organic matter, artificially filled where developed. The bedrock is reported as St. Peter Sandstone. St. Peter Sandstone consists of fine to medium grained friable quartz sandstone in the upper half to two-thirds of the formation. The lower part of the St. Peter Sandstone contains multicolored beds of mudstone, siltstone, and shale with interbedded very course sandstone. Depth to bedrock in the vicinity of the Property is approximately 50 to 100 feet bgs.

According to the Atlas, the depth to regional groundwater in the area of the Property is less than 10 feet bgs. Regional ground water flow is expected to be in a west-southwesterly direction toward the Mississippi River. However, local ground water flow direction is often influenced by topography and local drainage features such as lakes, streams and wetland areas and may vary from the regional ground water flow direction.

3.3 WETLAND CLASSIFICATION

Liesch reviewed the EDR Response which included a review of NWI maps published by the U.S. Department of the Interior Fish and Wildlife Service. The NWI maps indicate a possible wetland area adjacent to the northwest edge of the Property along the Mississippi River. Information from NWI maps available to EDR is included in **Appendix B**.

Liesch also reviewed the 1983 DNR Protected Waters and Wetlands Map for Hennepin County. No protected waters or wetlands were noted on the Property. The Mississippi River, which is a protected water, is located adjacent to the west boundary of the Property. The EDR Response indicates the Property is located within the 100-year and 500-year flood zones. A survey of the Scherer Bros Lumber Company Site dated February 17, 2007 (**Figure 2** in **Appendix A**) shows the Property on the FEMA Flood Insurance Map, Zones AE and X, Map No. 2701720357E, Effective: September 2, 2004, 100 year flood zone with an elevation of 808.0 feet.

3.4 VAPOR INTRUSION ASSESSMENT

Liesch conducted a Tier 1 - Initial (non-invasive screening) Vapor Intrusion Assessment (**VIA**) in general accordance with the scope and limitations of the Standard Practice for Assessment of Vapor Intrusion into Structures on Property Involved in Real Estate Transactions, ASTM Standard E2600-08. The Tier 1 VIA assesses readily available information in order to determine if potential vapor intrusion conditions (**pVICs**) are evident for the Property.

Liesch requested EDR to furnish a worksheet to help assess whether or not pVIC issues were apparent on the Property. Using this worksheet, Liesch assessed all sites reported within the applicable ASTM database search distances, as defined by ASTM Standard E2600-08. Each

reported site was assessed based on the physical location of the site, the detail furnished by EDR, whether or not a release was reported, what the chemical constituents in the release are or are likely to be, if the site was within the "Critical Distance" as identified by ASTM and whether or not the release site is up-gradient of the Property with respect to ground water flow.

Based on Liesch's assessment of listed sites within the "Critical Distance" of the Property, the Property was identified as a pVIC and is discussed below:

- **Scherer Brothers Lumber**, 52 9th Avenue NE, Minneapolis (LEAK Site No: 1057 – Closed 04/17/1992); located on the east portion of the Property.

The **Scherer Brothers Lumber** LUST site is located on the Maintenance Garage portion of the Property. Liesch reviewed the MPCA LUST file for the **Scherer Brothers Lumber** LUST site. An investigation report completed by Dahl & Associates, Inc. (**Dahl**) for Scherer Bros dated March 21, 1990, identified that residual petroleum impacts to soil and ground water exist at the LUST site. The concentrations of the residual contamination were acceptable to the MPCA for site closure at that time. Due to the **Scherer Brothers Lumber** LUST site being on the Property, and the reported residual petroleum contamination reported for the soil and ground water, the **Scherer Brothers Lumber** LUST site is considered a pVIC for the Property.

A copy of the EDR Vapor Intrusion Screen report, prepared using EDR's vapor intrusion worksheet, is included in **Appendix C**.

4.0 REGULATORY AGENCY RESPONSES

4.1 EDR RESPONSE

EDR was requested to conduct a file evaluation of the Property (the **EDR Response**) to determine if there were any identifiable environmental concerns on, or within a 1 1/4-mile radius from the center of the Property. The search distances were increased by 1/4-mile due to the size of the Property. The search meets the specific requirements of the ASTM Standard Practice E1527-05. A paper copy of the Executive Summary, Overview Map, Detail Map, Map Findings Summary and Orphan Site Summary of the EDR Response, dated October 29, 2009, are included in **Appendix B**. A compact disc containing the electronic copy of the full EDR Response follows the paper copy portion of the EDR Response. A description of each database is included in the EDR Response.

The EDR Response consisted of an examination of the following databases:

A) Databases searched to 1 1/4-miles from the center of the Property:

- EDR - Former manufactured gas (**coal gas**) sites
- EPA - National Priorities List (**NPL**)
- EPA - Delisted NPL Sites (**Delisted NPL**)
- EPA - Corrective Action Report (**CORRACTS**)
- EPA - Proposed NPL List (**Proposed NPL**)
- EPA - Superfund (**CERCLA**) Consent Decrees (**CONSENT**)
- NTIS - Record of Decision (**ROD**)
- MPCA - State Hazardous Waste Sites (SHWS)
- MPCA - Active TSD Facilities (**MN HWS Permits**)
- USGS - Department of Defense Sites (**DOD**)
- USGS - Indian Reservations (**INDIAN RESERV**)
- USACE - Formerly Used Defense Sites (**FUDS**)

B) Databases searched to 1-mile from the center of the Property:

- MPCA - Permanent List of Priorities (**SPLP**)
- MPCA - Sites deleted from the State Superfund Permanent List of Priorities (**MN Deleted SHWS**)

C) Databases searched to 3/4-mile from the center of the Property:

- DOE - Uranium Mill Tailings Sites (**UMTRA**)
- EPA - Resource Conservation and Recovery Information System (**RCRIS**) permitted Treatment, Storage, Disposal (**TSD**)
- EPA - Comprehensive Environmental Response, Compensation and Liability Information System (**CERCLIS**)
- EPA- Listing of Brownfield Sites (**US Brownfields**)
- EPA - Open Dump Inventory (**ODI**);
- EPA - Leaking Underground Storage Tanks on Indian Lands (**Indian LUST**)
- EPA - Report on the Status of Open Dumps on Indian Lands (**Indian ODI**);
- EPA - Land Recycling Program Sites on Indian Lands (**Indian VCP**);
- EPA/NTIS - CERCLIS sites designated "No Further Remedial Action Planned" (**CERC-NFRAP**)
- MPCA - Voluntary Investigation and Cleanup Program (**VIC**)
- MPCA - Petroleum Brownfields Program Sites (**BROWNFIELDS**)
- MPCA - Solid Waste Landfills, Incinerators, Transfer Stations (**SWF/LS**)
- MPCA - List of Sites (**MNLS**)
- MPCA - Leaking Underground Storage Tanks (**LUSTs**)
- MPCA - Closed Landfills Priority List (**MNLCP**)
- MPCA - Coal Ash Disposal Site Listing (**COAL ASH**)

- MPCA - Institutional Controls (**INST CONTROL**)
- EPA - Engineering Controls (**US ENG CONTROL**)
- EPA - Institutional Controls (**US INST CONTROL**)
- EPA - State Coalition for Remediation of Drycleaner Listings (**SCRD Drycleaners**);
- MPCA - Leaking Aboveground Storage Tanks (**LAST**)
- Department of Navy - Land Use Control Information System (**LUCIS**)

D) Databases search to 1/2-mile:

- EPA - RCRIS registered small-quantity generators of hazardous waste (**RCRIS-SQG**)
- EPA - RCRIS registered large-quantity generators of hazardous waste (**RCRIS-LQG**)
- EPA - RCRA registered conditionally exempt small-quantity generators of hazardous waste (**RCRA-CESQG**)
- EPA - RCRA registered non-generators of hazardous waste (**RCRA-NonGen**);
- EPA - PCB Transformer Registration Database (**PCB TRANSFORMER**)
- MSHA - Mines Master Index File (**MINES**)
- EPA - Underground Storage Tanks on Indian Land (**INDIAN UST**)
- MPCA - Registered Underground Storage Tanks (**USTs**)
- MPCA - Registered Aboveground Storage Tanks (**AST**)
- MPCA - Listing of Sites Monitored by the MPCA (**SRS**)
- Minnesota Department of Agriculture (**MDA**) – Bulk Fertilizer and Pesticide Dealers (**BULK**)
- MPCA - Registered Drycleaning Facilities (**Drycleaners**)
- EDR - Historical Auto Station (**Historical Auto**)
- EDR - Historical Cleaners (**Historical Cleaners**)

E) Databases searched for the Property (1/4-mile from the center of the Property):

- EPA - Federal Superfund Liens (**NPL Liens**)
- EPA - Emergency Response Notification System of Spills (**ERNS**)
- EPA - CERCLA Lien Information (**LIENS 2**);
- EPA - Facility Index System (**FINDS**)
- USDOT - Hazardous Materials Information Reporting System (**HMIRS**)
- Department of Transportation – Incident and Accident Data (**DOT OPS**)
- Drug Enforcement Administration – Clandestine Drug Labs (**CDL**)
- Drug Enforcement Administration – Historical Clandestine Drug Labs (**HIST CDL**)
- Nuclear Regulatory Commission - Material Licensing Tracking System (**MLTS**)
- EPA - Section 7 Tracking Systems (**SSTS**)
- EPA - FIFRA/TSCA Tracking System (**FTTS**)
- EPA - FIFRA/TSCA Tracking System Administrative Case Listing (**HIST FTTS**)
- EPA - Integrated Compliance Information System (**ICIS**)

- EPA - PCB Activity Database System (**PADS**)
- EPA - RCRA Administrative Action Tracking System (**RAATS**)
- EPA - Toxic Chemical Release Inventory System (**TRIS**)
- EPA - Toxic Substances Control Act (**TSCA**)
- EPA - Radiation Information Database (**RADINFO**)
- MDH - Clandestine Drug Labs (**CDL**)
- MPCA - Generators Associated with Enforcement Logs (**Minn. Enforcement**)
- MPCA - Environmental Liens (**LIENS**)
- MDA - Licensing Information System Database (**MDA LIS**)
- MDA - Incidents involving agricultural chemicals (**MN AG SPILLS**)
- MPCA - Spills log (**Minn. Spills**)
- MPCA - Permit Contact List (**AIRS**)
- MPCA – Tier 2 Facility Listing (**Tier 2**)

The EDR Response specifically identified the Property (9 9th Avenue NE address) in the Tier 2 (two separate listings) RCRA-CESQG and FINDS databases and the LUST, UST, MN SPILLS and EDR Historical Cleaners databases (52 9th Avenue NE address) for the Property summaries of which are discussed below:

Tier 2

This is the Minnesota Department of Public Safety's listing of facilities which store or manufacture materials that submit a chemical inventory report. A review of the Tier 2 database, dated December 31, 2008, as provided by EDR, has revealed that there are two (2) Tier 2 listings for the Property both listed as **Scherer Bros Lumber Co – River Yard**, addressed as 9 9th Avenue NE, Minneapolis. The Tier 2 listings are for gasoline and diesel fuel.

According to Mr. Dave Olson, Scherer Bros Facility Manager, gasoline and diesel fuel is storaged on the Property, and addressed as 52 9th Avenue NE. Based on the gasoline and diesel fuel being stored on the adjacent parcel, the Tier 2 listing is not considered a REC for the Property.

RCRA-CESQG

The RCRA database includes selected information on sites that generate, store, treat, or dispose of hazardous waste as defined by RCRA. A review of the RCRA list dated November 12, 2008, as provided by EDR, has revealed that the Property, listed as **Scherer Brothers Lumber**, 9 9th Avenue NE, Minneapolis, is a RCRA-CESQG site. No violations are listed for the **Scherer Brothers Lumber**. Inclusion on the RCRA-CESQG database list does not imply the facility has environmental problems or that a release has occurred and is not considered a REC for the Property.

LUST

LUST Incident Reports contain an inventory of reported LUST incidents. The data comes from the MPCA's Leak Sites list. A review of the LUST list, dated August 1, 2009, as provided by EDR, has revealed the Property in the LUST database. The LUST listing is for the 52 9th Avenue NE (Building 4) portion of the Property (see Tank Basin No. 1 on **Figure 4** in **Appendix A** for LUST basin location). The LUST listing for the Property is discussed below.

- **Scherer Brothers Lumber**, 52 9th Avenue NE, Minneapolis (LEAK Site No: 1057 – Closed 04/17/1992).

The LUST file for the Property has been closed by the MPCA. A copy of the MPCA closure letter dated April 17, 1992 is included in **Appendix D**. Closed sites have been remediated to levels acceptable to the MPCA, have an on-going remedial action in place, or it was determined that environmental conditions on the site had not been impacted by the reported release. Closed LUST sites are not considered RECs for the Property.

Liesch reviewed the report entitled "Petroleum Hydrocarbon Release Investigation Report, Scherer Brothers Lumber Company, 52 Ninth Avenue NE, Minneapolis, Minnesota, MPCA Leak No. 1057" prepared by Dahl & Associates, Inc. (**Dahl**) submitted to: Scherer Brothers Lumber Company and MPCA, dated December 10, 1989 (the **Release Investigation Report**) summarized the release detection and soil and groundwater assessment completed as part of the LUST investigation.

The Release Investigation Report identified that during removal of 10,000-gallon steel diesel fuel UST, a release of petroleum hydrocarbons was detected on May 3, 1989. The release was believed to be the result of corrosion of the UST, as evidenced by pits and holes observed in the UST.

Laboratory results from excavated materials identified petroleum impacted soils. A soil assessment of the UST basin was completed by Dahl. Eight soil borings were completed to determine the horizontal and vertical extent of the impacted soils. The soil borings identified impacted soils at the soil / ground water interface at 4200 parts per million. The Release Investigation Report concluded that ground water may be impacted from the release. The Release Investigation Report recommended additional investigation to define the extent of the ground water impacts (see **Section 7.2** for additional information).

The report entitled "Release Investigation and Correction Action Report, Groundwater Assessment Supplement, Scherer Brothers Lumber Company, 52 Ninth Avenue NE, Minneapolis, Minnesota, MPCA Leak No. 1057" prepared by Dahl & Associates, Inc. (**Dahl**) for

Scherer Brothers Lumber Company and MPCA, dated March 21, 1990 (the **Supplemental Investigation Report**). Four additional borings were completed in the vicinity of the LUST basin and were field screened and three ground water samples were collected for laboratory analyses.

The results of the ground water sample analyses identified total hydrocarbons as fuel oil in borings TB-10 and TB-11 at 200 ppm (see **Figure 4** in **Appendix A** for boring locations).

The Supplemental Investigation Report stated that no further soil remediation was recommended. One well was recommended to be installed and monitored on a quarterly basis to determine if there was a risk of impacted soils leaching into the ground water (see **Section 7.3** for additional information.

Based on the information reviewed, the **Scherer Brothers Lumber** LUST site is not considered a REC. However, due to the **Scherer Brothers Lumber** LUST site being closed, it is considered a historic REC for the Property.

UST

The UST database contains USTs registered with the MPCA. A review of the UST list, dated August 1, 2009, as provided by EDR, has revealed that the Property is included in the UST database. The following is a summary of the USTs registered for the Property:

Tank ID#	Status	Size (gallons)	Material	Product
101	Removed	10,000	Steel	Diesel Fuel
102	Active	4,000	Fiberglass	Gasoline
103	Removed	560	Steel	Used or Waste Oil
4	Active	10,000	STI-P_3	Diesel Fuel

Inclusion on the UST list does not imply that a release has occurred or that the site has environmental problems. As identified above, the **Scherer Brothers Lumber** site is also a LUST site, which has been previously discussed in the LUST section above, and is considered a historic REC for the Property.

AST

The source of the AST database is the MPCA and includes registered ASTs. A review of the AST list, dated August 1, 2009, as provided by EDR, has revealed the Property is listed on the AST database. The following is a summary of the USTs registered for the Property:

Tank ID#	Status	Size (gallons)	Material	Product
104	Active	280	Steel	Motor Oil
105	Active	280	Steel	Used or Waste Oil

Inclusion on the AST list does not imply that a release has occurred or that the site has environmental problems. As identified above, the **Scherer Brothers Lumber** site is also a LUST site, which has been discussed above and is considered a historic REC for the Property.

MN SPILLS

This is the MPCA's Spills Log. A review of the MN SPILLS list dated August 1, 2009, as provided by EDR, has revealed that the Property is included on the MN SPILLS database. The MN SPILLS listing for the **Scherer Brothers Lumber** site is due to the LUST listing. As previously identified, based on the information reviewed, the **Scherer Brothers Lumber** LUST site is considered a historic REC for the Property.

FINDS

The FINDS database contains both facility information and 'pointers' to other sources that contain more detail. EDR includes the following FINDS databases in this report: Permit Compliance System (PCS); Aerometric Informational Retrieval System (AIRS); DOCKET (Enforcement Docket used to manage and track information on civil judicial enforcement cases for all environmental statutes); Federal Underground Injection Control (FURS); C-DOCKET (Criminal Docket System used to track criminal enforcement actions for all environmental statutes); Federal Facilities information System (FFIS); State Environmental Laws and Statutes (STATE); and, PCB Activity Data System (PADS). A review of the FINDS database list dated July 23, 2009, as provided by EDR, has revealed that the Property, listed as **Scherer Brothers Lumber**, 9 9th Avenue NE, Minneapolis, is listed on the FINDS database.

The EDR Response identified the FINDS listing for the Property in the MN-DELTA (Minnesota - Permitting, Compliance, And Enforcement Information Management System) database which facilitates the issuance of permits and manages compliance. The MN-DELTA listing is for the RCRA-CESG. The FINDS listing for the Property in the MN-DELTA database is not a REC for the Property.

Historical Cleaners

The Historical Cleaners site database is an EDR Proprietary Historical Database of Cleaner sites. A review of the Historical Cleaners list, which is undated, as provided by EDR, has revealed the Property, identified as **One Hour Martinizing**, 9 9th Avenue NE, Minneapolis, is listed on the Historical Cleaners database. Historical review of the Property (see **Section 6.0**) and an interview with the Owners representative (see **Section 5.2**) does not suggest that any portion of the Property

has been used as a cleaning facility. It appears that the listing is in error and the Historical Cleaners listing is not considered a REC for the Property

EDR identified the following sites within the ASTM search radius for the Property:

Delisted NPL

The National Oil and Hazardous Substances Pollution Contingency Plan (NCP) establishes the criteria that the EPA uses to delete sites from the NPL. In accordance with 40 CFR 300.425.(e), sites may be deleted from the NPL where no further response is appropriate. A review of the Delisted NPL list dated June 29, 2009, as provided by EDR, has revealed that there are two Delisted NPL sites within approximately one-mile of the Property:

- **Union Scrap Iron & Metal Co Shafer Plt**, 129 Plymouth Avenue North, Minneapolis; located approximately 3/8-mile west of the Property.

The **Union Scrap Iron & Metal Co Shafer Plt** is located in a published down-gradient ground water flow direction. Based on this site's distance from the Property and its location across the Mississippi River, which is the regional receptor of ground water, this site is not considered a REC for the Property.

- **Union Scrap Iron & Metal Company**, 208 to 210 15th Ave N, Minneapolis; located approximately 3/8-mile southwest of the Property.

Union Scrap Iron & Metal Co is located in a published down-gradient ground water flow direction. Based on this site's distance from the Property and its location across the Mississippi River, which is the regional receptor of ground water, this site is not considered a REC for the Property.

CERCLIS

CERCLIS contains data on potentially hazardous waste sites that have been reported to the EPA by states, municipalities, private companies and private persons, pursuant to Section 103 of the Comprehensive Environmental Response, Compensation and Liability Act (CERCLA). CERCLIS contains sites which either are proposed to or on the NPL and sites which are in the screening and assessment phase for possible inclusion on the NPL. A review of the CERCLIS list dated June 30, 2009, as provided by EDR, has revealed that that there are (2) CERCLIS sites within approximately 1/2-mile of the Property.

- **Union Scrap Iron & Metal Company**, 208 to 210 15th Ave N, Minneapolis; located approximately 3/8-mile southwest of the Property. As previously identified, **Union Scrap Iron & Metal Company** is not considered a REC for the Property.

- **Docs Auto Salvage**, 519 10th Avenue North, Minneapolis; located approximately ¾-mile southwest of the Property.

Docs Auto Salvage is located in a published down-gradient ground water flow direction. Based on this site's location across the Mississippi River, this site is not considered a REC for the Property.

CERC-NFRAP

CERC-NFRAP sites have been removed from CERCLIS. CERC-NFRAP sites may be sites where, following an initial investigation, no contaminant was found, contamination was removed quickly without the need for the site to be placed on the NPL, or the contamination was not serious enough to require Federal Superfund action or NPL consideration. A review of the CERC-NFRAP database dated June 23, 2009, as provided by EDR, has revealed that there are seven (7) CERC-NFRAP sites within approximately 1/2-mile of the Property.

- **Union Scrap Iron & Metal Co Shafer Plt**, 129 Plymouth Avenue North, Minneapolis; located approximately 3/8-mile west of the Property. As previously identified, **Union Scrap Iron & Metal Co Shafer Plt** is not considered a REC for the Property.

- **AA Battery Company**, 1410 North 2nd Street, Minneapolis; located approximately 3/8-mile west of the Property.

AA Battery Company is located in a published down-gradient ground water flow direction. Based on this site's distance from the Property and its location across the Mississippi River, which is the regional receptor of ground water, this site is not considered a REC for the Property.

- **Union Scrap III**, 210 15th Ave. No., Minneapolis; located approximately 3/8-mile west of the Property.

Union Scrap III is located in a published down-gradient ground water flow direction. Based on this site's distance from the Property and its location across the Mississippi River, which is the regional receptor of ground water, this site is not considered a REC for the Property.

- **Midwest Steel Supply Co**, 1328 N 2nd Street, Minneapolis; located approximately 3/8-mile west of the Property.

Midwest Steel Supply Co is located in a published down-gradient ground water flow direction. Based on this site's distance from the Property and its location across the Mississippi River, which is the regional receptor of ground water, this site is not considered a REC for the Property.

- **Dworsky Barrel Company**, 260 12th Avenue North, Minneapolis; located approximately 1/2-mile west southwest of the Property.

Dworsky Barrel Company is located in a published down-gradient ground water flow direction. Based on this site's distance from the Property and its location across the Mississippi River, which is the regional receptor of ground water, this site is not considered a REC for the Property.

- **Jaye Traux & Company Inc.**, 1901 Grand Street NE, Minneapolis; located approximately 3/4-mile north of the Property.

Jaye Traux & Company Inc. is located in a published side-gradient ground water flow direction. Based on this site's distance from the Property and published side-gradient ground water flow direction with respect to the Property, this site is not considered to represent a REC for the Property.

- **Greyhound Serv Garage (Former)**, 505 6th Avenue North, Minneapolis; located approximately 3/4-mile south-southwest of the Property.

The **Greyhound Serv Garage (Former)** site is located in a published down-gradient ground water flow direction. Based on this site's distance from the Property and its location across the Mississippi River, which is the regional receptor of ground water, this site is not considered a REC for the Property.

CORRACTS

CORRACTS is a list of handlers with RCRA Corrective Action Activity. This report shows which nationally-defined corrective action core events have occurred for every handler that has had corrective action activity. A review of the CORRACTS list dated June 30, 2009, as provided by EDR, has revealed that there are five (5) CORRACTS sites within approximately 1-mile of the Property.

- **Union Scrap Iron & Metal Co Shafer Plt**, 129 Plymouth Avenue North, Minneapolis; located approximately 3/8-mile west of the Property. As previously identified, **Union Scrap Iron & Metal Co Shafer Plt** is not considered a REC for the Property.

- **Union Scrap Iron and Metal Company**, 1608 Washington Avenue, Minneapolis; located approximately 1/2-mile west of the Property.

The **Union Scrap Iron and Metal Company** site is located in a published down-gradient ground water flow direction. Based on this site's distance from the Property and its location across the Mississippi River, which is the regional receptor of ground water, this site is not considered a REC for the Property.

- **Midwest Paint Manufacturing Co** 2313 River Road, Minneapolis; located approximately 1/2-mile north-northwest of the Property.

Midwest Paint Manufacturing Co is located in a published side-gradient ground water flow direction. Based on this site's location across the Mississippi River, this site is not considered a REC for the Property.

- **Superior Plating Inc**, 315 First Avenue Northeast, Minneapolis; located approximately 1-mile east-southeast of the Property.

Superior Plating Inc is located in a published side-gradient ground water flow direction. Based on this site's distance from the Property and published side-gradient ground water flow direction with respect to the Property, this site is not considered to represent a REC for the Property.

- **Van Waters & Rogers Incorporated**, 111 22nd Avenue Northeast, Minneapolis; located greater than 1-miles north of the Property.

Van Waters & Rogers Incorporated site is located in a published side-gradient ground water flow direction. Based on this site's distance from the Property and its published side-gradient ground water flow direction, this site is not considered a REC for the Property.

RCRA-TSDF

The RCRA-TSDF database includes selected information on sites that generate, store, treat, or dispose of hazardous waste as defined by the Act. The source of this database is the USEPA. A review of the RCRA-TSDF list dated November 12, 2008, as provided by EDR, has revealed that there is one RCRIS-TSDF site within approximately 1/2-mile of the Property.

- **Union Scrap Iron & Metal Company**, 1608 Washington Avenue, Minneapolis; located approximately 1/2-mile west of the Property. As previously identified, **Union Scrap Iron & Metal Company** is not considered a REC for the Property.

- **Superior Plating Inc**, 315 First Avenue Northeast, Minneapolis; located approximately 1-mile east-southeast of the Property. As previously identified, **Superior Plating Inc** is not considered a REC for the Property.

RCRA

The RCRA database includes selected information on sites that generate, store, treat, or dispose of hazardous waste as defined by RCRA. A review of the RCRA list dated November 12, 2008, as provided by EDR, has revealed that there are five (5) RCRA-LQG sites, nine (9) RCRA-SQG sites, fourty-nine (49) RCRA-CESQG and fifty (50) RCRA NonGen sites within approximately 1/4-mile of the Property. The RCRA site listings do not have violations or enforcement actions, with the following exceptions: two RCRA-LQG, sites, one RCRA-SQG site and one RCRA-CESQG, which have violations listed. The sites which have violations listed are not adjacent to the Property and are located side-gradient with respect to the Property with respect to ground water flow direction. The violations associated with the RCRA sites do not appear to be due to a release to the environment. The inclusion on the RCRA lists does not imply the facility has environmental problems or that a release has occurred and these sites are not considered RECs for the Property.

US ENG CONTROLS

The US ENG CONTROLS database is a listing of sites with engineering controls in place. Engineering controls include various forms of caps, building foundations, liners and treatment methods to create pathway elimination for regulated substances to enter environmental media or to effect human health. The source of this database is the USEPA. A review of the US ENG CONTROLS list March 31, 2009, as provided by EDR, has revealed that there is one US ENG CONTROLS site within 1/2-mile of the Property.

- **Union Scrap Iron & Metal Company**, 208 to 210 15th Ave N, Minneapolis; located approximately 3/8-mile southwest of the Property. As previously identified, **Union Scrap Iron & Metal Company** is not considered a REC for the Property.

ERNS

ERNS is the Emergency Response Notification System which records and stores information on reported releases of oil and hazardous substances. A review of the ERNS list dated May 15, 2009, as provided by EDR, has revealed that there are two (2) ERNS sites within approximately 1/8-mile of the Property.

- **Not Reported**, 1717 West River Road, Minneapolis; located approximately 1/8-mile west-northwest of the Property.

The above referenced site is located in a published down-gradient ground water flow direction. Based on this site's distance from the Property and its location across the Mississippi River, which is the regional receptor of ground water, this site is not considered a REC for the Property.

- **13th Avenue NE and Water Street**, 13th Avenue NE and Water Street, Minneapolis; located approximately 1/8-mile north-northwest of the Property.

The above referenced site is located in a published side-gradient ground water flow direction. Based on this site's distance from the Property and its published side-gradient ground water flow direction, this site is not considered a REC for the Property.

SHWS

The SHWS database is a record of the States Hazardous Waste Sites which are the state-level equivalent of CERCLIS. These sites may or may not already be listed on the federal CERCLIS list. Priority sites planned for cleanup using state funds (state equivalent of Superfund) are identified along with sites where cleanup will be paid for by potentially responsible parties. A review of the State Haz. Waste list dated May 20, 2009, as provided by EDR, has revealed that six (6) SHWS sites are located within approximately one-mile of the Property. The sites are summarized below:

- **Shafer Metal Recycling**, 129 Plymouth Avenue North, Minneapolis; located approximately 3/8-mile west of the Property.

The **Shafer Metal Recycling** is at the same location as the **Union Scrap Iron & Metal Co Shafer Plt**, which is located in a published down-gradient ground water flow direction. Based on the **Shafer Metal Recycling** site's distance from the Property and its location across the Mississippi River, which is the regional receptor of ground water, this site is not considered a REC for the Property.

- **AA Battery Company**, 1410 North 2nd Street, Minneapolis; located approximately 3/8-mile west of the Property. As previously identified, **AA Battery Company** site is not considered a REC for the Property.

- **Union Scrap II and III**, 210 15th Ave. No., Minneapolis; located approximately 3/8-mile west of the Property. As previously identified, this site is not considered a REC for the Property.

- **Union Scrap Iron & Metal Company**, 1608 Washington Avenue, Minneapolis; located approximately 1/2-mile west of the Property. As previously identified, **Union Scrap Iron & Metal Company** is not considered a REC for the Property.

- **Superior Plating Inc**, 315 First Avenue Northeast, Minneapolis; located approximately 3/4-mile east-southeast of the Property. As previously identified, **Superior Plating Inc** is not considered a REC for the Property.

- **Docs Auto Salvage (SF)**, 519 10th Avenue North, Minneapolis; located approximately ¾-mile southwest of the Property. As previously identified, **Docs Auto Salvage** is not considered a REC for the Property.

SWF/LS

The SWF/LS records typically contain an inventory of solid waste disposal facilities or landfills in a particular state. The data comes from the MPCA's Permitted Solid Waste Disposal Facilities list. A review of the SWF/LF list dated August 1, 2009, as provided by EDR, has revealed that there are five (5) SWF/LF sites within approximately 1/2-mile of the Property. The sites are summarized below:

- **Broadway Resource Recovery LLC**, 111 22nd Avenue North, Minneapolis; located approximately 7/8-mile northwest of the Property.

The **Broadway Resource Recovery LLC** site is located in a published down-gradient ground water flow direction. Based on this site's distance from the Property and its location across the Mississippi River, which is the regional receptor of ground water, this site is not considered a REC for the Property.

- **Commercial Container MPLS Recycling**, 2209 2nd Street N, Minneapolis; located approximately 1-mile northwest of the Property.

The **Commercial Container MPLS Recycling** site is located in a published down-gradient ground water flow direction. Based on this site's distance from the Property and its location across the Mississippi River, which is the regional receptor of ground water, this site is not considered a REC for the Property.

- **Minneapolis Transfer Station**, 729 5th Street North, Minneapolis; located approximately 1/2-mile southwest of the Property.

The **Minneapolis Transfer Station** site is located in a published down-gradient ground water flow direction. Based on this site's distance from the Property and its location across the Mississippi River, which is the regional receptor of ground water, this site is not considered a REC for the Property.

- **Tubs Inc**, 705 5th Street North, Minneapolis; located approximately 1/2-mile southwest of the Property.

The **Tubs Inc** site is located in a published down-gradient ground water flow direction. Based on this site's distance from the Property and its location across the Mississippi River, which is the regional receptor of ground water, this site is not considered a REC for the Property.

- **Covanta Hennepin Energy Resource**, 505 6th Avenue North, Minneapolis; located approximately 3/4-mile south-southwest of the Property.

The **Covanta Hennepin Energy Resource** site is located in a published down-gradient ground water flow direction. Based on this site's distance from the Property and its location across the Mississippi River, which is the regional receptor of ground water, this site is not considered a REC for the Property.

LUST

LUST Incident Reports contain an inventory of reported LUST incidents. The data comes from the MPCA's Leak Sites list. A review of the LUST list, dated August 1, 2009, as provided by EDR, has revealed that, in addition to the Property, there are sixty-three (63) LUST sites, some with multiple listings, within an approximate 1/2-mile radius of the Property. According to the EDR Response, the fifty-six (56) of the LUST sites listed have been granted closure by the MPCA. Closed sites have been remediated to levels acceptable to the MPCA, have an on-going remedial action in place, or it was determined that environmental conditions on the site had not been impacted by the reported release. Closed LUST sites are not considered RECs for the Property. There are seven LUST sites listed as active. The active LUST sites are discussed below.

- **Grain Belt Brewery Complex**, 1215 Marshall St NE, Minneapolis (Leak Number 3719); located 1/4-mile north of the Property.

The **Grain Belt Brewery Complex** site is located in a published side-gradient ground water flow direction. Based on this site's distance from the Property and published side-gradient ground water flow direction with respect to the Property, this site is not considered a REC for the Property.

- **Skrypec Parking Lot**, 229 W Broadway, Minneapolis (Leak Number 14977); located 1/2-mile west-northwest

The **Skrypec Parking Lot** site is located in a published down-gradient ground water flow direction. Based on this site's distance from the Property and its location across the Mississippi River, which is the regional receptor of ground water, this site is not considered a REC for the Property.

- **St Paul Development Corp Property**, 618 Washington Avenue North, Minneapolis (Leak Number 16374); located approximately 1/2-mile south-southwest of the Property.

The **St Paul Development Corp Property** site is located in a published side-gradient ground water flow direction. Based on this site's distance from the Property and its location across the Mississippi River, which is the regional receptor of ground water, this site is not considered a REC for the Property.

- **Franklin National Bank Site**, 525 Washington Avenue North, Minneapolis (Leak Number 13878); located approximately 1/2-mile south-southwest of the Property.

The **Franklin National Bank Site** is located in a published side-gradient ground water flow direction. Based on this site's distance from the Property and its location across the Mississippi River, which is the regional receptor of ground water, this site is not considered a REC for the Property.

- **Old Yellow Cab Property**, 127 1st Avenue North, Minneapolis (Leak Number 14043); located approximately 1/2-mile southeast of the Property.

The **Old Yellow Cab Property** site is located in a published side-gradient ground water flow direction. Based on this site's side-gradient location and distance from the Property this site is not considered a REC for the Property.

- **Twins Stop and Go**, 641 Broadway Street NE, Minneapolis (Leak Number 17479); located approximately 1/2-mile east-northeast of the Property.

The **Twins Stop and Go** site is located in a published up-gradient ground water flow direction. Liesch reviewed the MPCA storage tank site search internet web site for additional information for the **Twins Stop and Go** site. According to the MPCA storage tank site search internet web site the **Twins Stop and Go** site was issued complete site closure on October 5, 2009. As

previously identified, closed LUST sites are not RECs for the Property. Based on this site's closure and distance from the Property this site is not considered a REC for the Property.

- **Lupient Buick Jim**, 14 University Avenue NE, Minneapolis (Leak Number 3310); located approximately 1/2-mile southeast of the Property.

The **Lupient Buick Jim** site is located in a published side-gradient ground water flow direction. Based on this site's side-gradient location and distance from the Property this site is not considered a REC for the Property.

LAST

LAST Incident Reports contain an inventory of reported LAST incidents. The data comes from the MPCA's LAST list. A review of the LAST list dated August 1, 2009, as provided by EDR, has revealed there are ten (10) LAST sites within approximately 1/2-mile of the Property. None of the LAST sites are adjacent to the Property. According to the EDR Response, seven (7) LAST sites have been granted closure by the MPCA. Closed sites do not require remediation at this time, have been remediated to levels acceptable to the MPCA, have an on-going remedial action in place, or it was determined that environmental conditions on the site had not been impacted by the reported release. Closed sites are not considered RECs for the Property. The three (3) open LAST sites are described below:

- **Former Eddies Truck Repair**, 1428 Marshall Street NE, Minneapolis; located approximately 1/2-mile north of the Property.

The **Former Eddies Truck Repair** site is located in a published side-gradient ground water flow direction with respect to the Property; and is not considered a REC for the Property.

- **Monite Building**, 1628 North 2nd Street, Minneapolis; located approximately 3/8-mile west of the Property.

The **Monite Building** is located in a published down-gradient ground water flow direction. Based on this site's distance from the Property and its location across the Mississippi River, which is the regional receptor of ground water, this site is not considered a REC for the Property.

- **Marvel Rack Manufacturing**, 200 1st Street North, Minneapolis; located approximately 1/2-mile south-southeast of the Property.

The **Marvel Rack Manufacturing** site is located in a published side-gradient ground water flow direction. Based on this site's side-gradient location and distance from the Property this site is not considered a REC for the Property.

UST

The UST database contains USTs registered with the MPCA. A review of the UST list, dated August 1, 2009, as provided by EDR, has revealed that there are forty (40) UST sites, not including the Property, within approximately 1/4-mile of the Property. Inclusion on the UST list does not imply that a release has occurred or that the site has environmental problems. The UST sites do not represent a REC for the Property.

AST

The source of the AST database is the MPCA and includes registered ASTs. A review of the AST list, dated August 1, 2009, as provided by EDR, has revealed that there are twenty-two (22) AST sites, not including the Property, within approximately 1/4-mile of the Property. Inclusion on the AST list does not imply that a release has occurred or that the site has environmental problems. The AST sites do not represent a REC for the Property.

Inst Control

This is the MPCA's Site Remediation Section Database listing properties that have an Institutional Control event. A review of the Inst Control list, dated May 20, 2009, as provided by EDR, has revealed that there are fourteen (14) Inst Control sites within approximately 1/2-mile of the Property. The sites are summarized below:

- **Pioneer Metal Finishing Co**, 1717 West River Road North, Minneapolis; located approximately 1/4-mile west of the Property.

The **Pioneer Metal Finishing Co** is located in a published down-gradient ground water flow direction. Based on this site's distance from the Property and its location across the Mississippi River, which is the regional receptor of ground water, this site is not considered a REC for the Property.

- **B.F. Nelson**, 401 Main Street NE, Minneapolis; located approximately 1/2-mile east-southeast of the Property.

The **B.F. Nelson** site is located in a published side-gradient ground water flow direction. Based on this site's distance from the Property and its side-gradient ground water flow direction, this site is not considered a REC for the Property.

- **River Run Apartments**, 1428 Marshall St. NE, Minneapolis (MN VIC); located approximately 1/8-mile east-northeast of the Property.

The **River Run Apts.** site is located in a published side-gradient ground water flow direction with respect to the Property and its location with respect to the Mississippi River, this site is not considered a REC for the Property.

- **Kirschbaum-Krupp (RCRA 1104)**, 1728 North 2nd Street, Minneapolis; located approximately 1/2-mile west-northwest of the Property.

The **Kirschbaum-Krupp (RCRA 1104)** site is located in a published down-gradient ground water flow direction. Based on this site's distance from the Property and its location across the Mississippi River, which is the regional receptor of ground water, this site is not considered a REC for the Property.

- **AA Battery Co**, 1410 N 2nd St, Minneapolis; located approximately 3/8-mile west-southwest of the Property. As previously identified the **AA Battery Co.** is not considered a REC for the Property.

- **Sawmill Run**, West River Parkway and 4th Avenue North; located approximately 1/2-mile south of the Property.

Sawmill Run is located in a published side-gradient ground water flow direction. Based on this site's distance from the Property and its location across the Mississippi River, which is the regional receptor of ground water, this site is not considered a REC for the Property.

- **1300 – 1316 2nd Street North**, 1300 – 1316 2nd Street North, Minneapolis; located approximately 1/2-mile west-southwest of the Property.

The **1300 – 1316 2nd Street North** site is located in a published down-gradient ground water flow direction. Based on this site's distance from the Property and its location across the Mississippi River, which is the regional receptor of ground water, this site is not considered a REC for the Property.

- **Riverview Supper Club**, 2313 West River Road, Minneapolis; located approximately 1/2-mile north-northwest of the Property.

Riverview Supper Club is located in a published side-gradient ground water flow direction. Based on this site's distance from the Property and its location across the Mississippi River, which is the regional receptor of ground water, this site is not considered a REC for the Property.

- **Near Northside Development**, 1001 Washington Avenue, Minneapolis; located approximately 1/2-mile southwest of the Property.

The **Near Northside Development** is located in a published down-gradient ground water flow direction. Based on this site's distance from the Property and its location across the Mississippi River, which is the regional receptor of ground water, this site is not considered a REC for the Property.

- **Trans-City Investments**, 70-22nd Avenue; located approximately 1/2-mile northwest of the Property.

Trans-City Investments is located in a published side-gradient ground water flow direction. Based on this site's distance from the Property and its location across the Mississippi River, which is the regional receptor of ground water, this site is not considered a REC for the Property.

- **756 N. 4th St. Parking Lot**, 756 N. 4th St. Parking Lot, Minneapolis; located approximately 1/2-mile south-southwest of the Property.

The **756 N. 4th St. Parking Lot** is located in a published side-gradient ground water flow direction. Based on this site's distance from the Property and its location across the Mississippi River, which is the regional receptor of ground water, this site is not considered a REC for the Property.

- **Weather-Rite #2**, 616 North 5th Street, Minneapolis; located approximately ¾-mile south-southwest of the Property.

The **Weather-Rite #2** is located in a published side-gradient ground water flow direction. Based on this site's distance from the Property and its location across the Mississippi River, which is the regional receptor of ground water, this site is not considered a REC for the Property.

- **Docs Auto Salvage #1** and **Docs Auto Salvage (SF)**, 519 10th Avenue North, Minneapolis; located approximately 3/4-mile southwest of the Property. As previously identified the **Docs Auto Salvage** site is not considered a REC for the Property.

MN VIC

The MPCA VIC list identifies sites that have voluntarily been entered into the program. A review of the MN VIC list, dated May 20, 2009, as provided by EDR, has revealed that there are seventy-seven (77) MN VIC sites within approximately 1/2-mile of the Property.

- **Graco Inc.**, 60 11th Ave. NE, Minneapolis; located approximately less than 1/8-mile north of the Property.

The **Graco Inc.** site is located in a published side-gradient ground water flow direction with respect to the Property and based on its location with respect to the Mississippi River, this site is not considered a REC for the Property.

- **Pierre Bottineau Library**, 55 Broadway St. NE, Minneapolis; located 1/4-mile north of the Property.

The **Pierre Bottineau Library** site is located in a published side-gradient groundwater flow direction with respect to the Property and is not considered a REC for the Property.

- **Grain Belt Brewery**, 1210 and 1220 Marshall Street Northeast, Minneapolis; located approximately 1/4-mile mile north-northwest of the Property.

The **Grain Belt Brewery** site is located in a published side-gradient ground water flow direction with respect to the Property and is not considered a REC for the Property.

- **Grain Belt Brewery #3**, 1210 Marshall Street Northeast, Minneapolis; located approximately 1/4-mile north-northwest of the Property.

The **Grain Belt Brewery #3** site is located in a published side-gradient ground water flow direction with respect to the Property and is not considered a REC for the Property.

- **Minnegasco Meter Sites #2-Grain Belt**, 1220 Marshall St NE, Minneapolis; located approximately 1/4-mile mile north-northwest of the Property.

The **Minnegasco Meter Sites #2-Grain Belt** site is located in a published side-gradient ground water flow direction with respect to the Property and is not considered a REC for the Property.

- **Grain Belt Brewery #2**, 1214 and 1220 Marshall Street Northeast, Minneapolis; located approximately 1/4-mile mile north-northwest of the Property.

The **Grain Belt Brewery #2** site is located in a published side-gradient ground water flow direction with respect to the Property and is not considered a REC for the Property.

- **West River Road**, 1315 West River Road, Minneapolis; located approximately 1/4-mile southwest of the Property.

The **West River Road** is located in a published down-gradient ground water flow direction. Based on this site's distance from the Property and its location across the Mississippi River, which is the regional receptor of ground water, this site is not considered a REC for the Property.

- **Pioneer Metal Finishing Co**, 1717 West River Road North, Minneapolis; located approximately 1/4-mile west of the Property. As previously identified, **Pioneer Metal Finishing Co** site is not considered a REC for the Property.

- **National Foundry Company**, 1300 Water Street Northeast, Minneapolis; located approximately 1/4-mile north-northwest of the Property.

The **National Foundry Company** site is located in a published side-gradient ground water flow direction with respect to the Property and is not considered a REC for the Property.

- **Reutiman Property**, 1300 Water Street NE; located approximately 1/4-mile north-northwest of the Property.

The **Reutiman Property** is located in a published side-gradient ground water flow direction with respect to the Property and is not considered a REC for the Property.

- **1801 Building**, 1801 West River Road, Minneapolis; located approximately 1/4-mile west-northwest of the Property.

The **1801 Building** site is located in a published side-gradient ground water flow direction. Based on this site's distance from the Property and its location across the Mississippi River, which is the regional receptor of ground water, this site is not considered a REC for the Property.

- **Daly Property** and **Daly Property #2**, 1813-1815 West River Road, Minneapolis; located approximately 1/4-mile west-southwest of the Property.

The **Daly Property** and **Daly Property #2** sites are located in a published down-gradient ground water flow direction. Based on this site's distance from the Property and its location across the

Mississippi River, which is the regional receptor of ground water, this site is not considered a REC for the Property.

- **1977 West River Road**, 1977 West River Road, Minneapolis; located approximately 1/4-mile northwest of the Property.

1977 West River Road is located in a published down-gradient ground water flow direction. Based on this site's distance from the Property and its location across the Mississippi River, which is the regional receptor of ground water, this site is not considered a REC for the Property.

- **Grace-Lee Products #2**, 1414 Marshall St. NE, Minneapolis; located approximately 1/2-mile north of the Property.

The **Grace-Lee Products #2** is located in a published side-gradient ground water flow direction. with respect to the Property and not considered a REC for the Property.

- **1300 2nd Street NE Properties**, 1300-1304 2nd Street NE, Minneapolis; located approximately 1/2-mile north-northeast of the Property.

The **1300 2nd Street NE Properties** site is located in a published side-gradient ground water flow direction with respect to the Property and is not considered a REC for the Property.

- **B.F. Nelson**, 401 Main Street NE, Minneapolis; located approximately 1/2-mile east-southeast of the Property. As previously identified, **B.F. Nelson** is not considered a REC for the Property.

- **River Run Apartments**, 1428 Marshall St. NE, Minneapolis; located approximately 1/2-mile east-northeast of the Property. As previously identified, **River Run Apartments** is not considered a REC for the Property.

- **Washburn Crosby Milling Complex**, 701 South 1st Street, Minneapolis; located approximately 1/2-mile south-southwest of the Property.

The **Washburn Crosby Milling Complex** is located in a published side-gradient ground water flow direction. Based on this site's distance from the Property and its location across the Mississippi River, which is the regional receptor of ground water, this site is not considered a REC for the Property.

- **Martin Bush I #3**, 1620 North 2nd St., Minneapolis; located approximately 1/2-mile south-southwest of the Property.

Martin Bush I #3 is located in a published side-gradient ground water flow direction. Based on this site's distance from the Property and its location across the Mississippi River, which is the regional receptor of ground water, this site is not considered a REC for the Property.

- **2nd Street Recycling**, 1601 North 2nd Street, Minneapolis; located approximately 1/2-mile west of the Property.

2nd Street Recycling site is located in a published down-gradient ground water flow direction. Based on this site's distance from the Property and its location across the Mississippi River, which is the regional receptor of ground water, this site is not considered a REC for the Property.

- **Dworsky and Soo Line Parcel**, 1625-1629 North 2nd St., Minneapolis; located approximately 1/2-mile south-southwest of the Property.

Dworsky and Soo Line Parcel site is located in a published side-gradient ground water flow direction. Based on this site's distance from the Property and its location across the Mississippi River, which is the regional receptor of ground water, this site is not considered a REC for the Property.

- **Martin Bush I & II** and **Martin Bush I #2**, 1601-1619 North 2nd St., Minneapolis; located approximately 1/2-mile south-southwest of the Property.

Martin Bush I & II and **Martin Bush I #2** sites are located in a published side-gradient ground water flow direction. Based on this site's distance from the Property and its location across the Mississippi River, which is the regional receptor of ground water, this site is not considered a REC for the Property.

- **Kirschbaum-Krupp (VIC)**, 1728 North 2nd Street, Minneapolis; located approximately 1/2-mile west-northwest of the Property. As previously identified, **Kirschbaum-Krupp (VIC)** site is not considered a REC for the Property.

- **Heritage Landing**, 701 First Street North, Minneapolis; located approximately 1/2-mile south-southwest of the Property.

The **Heritage Landing** is located in a published side-gradient ground water flow direction. Based on this site's distance from the Property and its location across the Mississippi River, which is the regional receptor of ground water, this site is not considered a REC for the Property.

- **American Steel & Supply**, 1801 Second Street North, Minneapolis; located approximately 1/2-mile west-northwest of the Property.

American Steel & Supply is located in a published down-gradient ground water flow direction. Based on this site's distance from the Property and its location across the Mississippi River, which is the regional receptor of ground water, this site is not considered a REC for the Property.

- **AA Battery Co**, 1410 N 2nd St, Minneapolis; located approximately 3/8-mile west-southwest of the Property. As previously identified, **AA Battery Co** site is not considered a REC for the Property.

- **Sawmill Run**, West River Parkway and 4th Avenue North; located approximately 1/2-mile south of the Property. As previously identified, **Sawmill Run** is not considered a REC for the Property.

- **Lindsey Warehouse**, West River Parkway/4th Ave. No, Minneapolis; located approximately 1/2-mile south-southeast of the Property.

The **Lindsey Warehouse** site is located in a published down-gradient ground water flow direction. Based on this site's distance from the Property and its location across the Mississippi River, which is the regional receptor of ground water, this site is not considered a REC for the Property.

- **Garelick Parcel #3, Garelick Steel** and **Garelick Parcel**, 1900 North Second Street, Minneapolis; located approximately 1/2-mile west-northwest of the Property.

The **Garelick Parcel #3, Garelick Steel** and **Garelick Parcel** sites are located in a published down-gradient ground water flow direction. Based on this site's distance from the Property and its location across the Mississippi River, which is the regional receptor of ground water, this site is not considered a REC for the Property.

- **1300 – 1316 2nd Street North #3, 1300 – 1316 2nd Street North #2, 1300 – 1316 2nd Street North #4** and **1300 – 1316 2nd Street North**, 1300 – 1316 2nd Street North, Minneapolis; located approximately 1/2-mile west southwest of the Property.

The **1300 – 1316 2nd Street North #3, 1300 – 1316 2nd Street North #2, 1300 – 1316 2nd Street North #4** and **1300 – 1316 2nd Street North** sites are located in a published down-gradient ground water flow direction. Based on this site's distance from the Property and its location across the Mississippi River, which is the regional receptor of ground water, this site is not considered a REC for the Property.

- **Renaissance of the River**, 15 4th Ave. North, Minneapolis; located approximately 1/2-mile south of the Property.

The **Renaissance of the River** site is located in a published side-gradient ground water flow direction. Based on this site's distance from the Property and its location across the Mississippi River, which is the regional receptor of ground water, this site is not considered a REC for the Property.

- **Block 43**, North Washington Industrial Park, Minneapolis; located approximately 1/2-mile west-southwest of the Property.

The **Block 43** site is located in a published down-gradient ground water flow direction. Based on this site's distance from the Property and its location across the Mississippi River, which is the regional receptor of ground water, this site is not considered a REC for the Property.

- **Union Scrap & Iron**, 1600 Washington Avenue, Minneapolis; located 1/2-mile west of the Property.

The **Union Scrap & Iron** site is located in a published down-gradient ground water flow direction. Based on this site's distance from the Property and its location across the Mississippi River, which is the regional receptor of ground water, this site is not considered a REC for the Property.

- **Photographic Specialties**, 1718 Washington Avenue, Minneapolis; located approximately 1/2-mile west-northwest of the Property.

The **Photographic Specialties** site is located in a published down-gradient ground water flow direction. Based on this site's distance from the Property and its location across the Mississippi River, which is the regional receptor of ground water, this site is not considered a REC for the Property.

- **NWIP Block 41**, 1500 – 1520 Washington, Minneapolis; located approximately I/2-mile west of the Property.

The **NWIP Block 41** site is located in a published down-gradient ground water flow direction. Based on this site's distance from the Property and its location across the Mississippi River, which is the regional receptor of ground water, this site is not considered a REC for the Property.

- **MNDOT Washington Avenue**, 1515 Washington Avenue, Minneapolis; located 1/2-mile west of the Property.

The **MNDOT Washington Avenue** site is located in a published down-gradient ground water flow direction. Based on this site's distance from the Property and its location across the Mississippi River, which is the regional receptor of ground water, this site is not considered a REC for the Property.

- **Creamette Building**, 428 North First Street, Minneapolis; located approximately 1/2-mile south of the Property.

The **Creamette Building** site is located in a published side-gradient ground water flow direction. Based on this site's distance from the Property and its location across the Mississippi River, which is the regional receptor of ground water, this site is not considered a REC for the Property.

- **Riverview Homes Phase V**, 428 North First Street, Minneapolis; located approximately 1/2-mile north-northwest of the Property.

The **Riverview Homes Phase V** site is located in a published down-gradient ground water flow direction. Based on this site's distance from the Property and its location across the Mississippi River, which is the regional receptor of ground water, this site is not considered a REC for the Property.

- **Ambassador Press Inc**, 1400 Washington Avenue N, Minneapolis; located approximately 1/2-mile west-southwest of the Property.

The **Ambassador Press Inc** site is located in a published down-gradient ground water flow direction. Based on this site's distance from the Property and its location across the Mississippi River, which is the regional receptor of ground water, this site is not considered a REC for the Property.

- **Shiff Properties**, 1323 / 1409 thru 1411 Washington Avenue North, Minneapolis; located approximately 1/2-mile west-southwest of the Property.

The **Shiff Properties** site is located in a published down-gradient ground water flow direction. Based on this site's distance from the Property and its location across the Mississippi River, which is the regional receptor of ground water, this site is not considered a REC for the Property.

- **Security Warehouse Property**, 310-334 1st Street North, Minneapolis; located approximately 1/2-mile south of the Property.

The **Security Warehouse Property** site is located in a published side-gradient ground water flow direction. Based on this site's distance from the Property and its location across the Mississippi River, which is the regional receptor of ground water, this site is not considered a REC for the Property.

- **CPR – 500 2nd Street No.**, 500 North 2nd Street, Minneapolis; located approximately 1/2-mile south of the Property.

CPR – 500 2nd Street No. is located in a published side-gradient ground water flow direction. Based on this site's distance from the Property and its location across the Mississippi River, which is the regional receptor of ground water, this site is not considered a REC for the Property.

- **Riverview Supper Club**, 2313 West River Road, Minneapolis; located approximately 1/2-mile north-northwest of the Property. As previously identified, the **Riverview Supper Club** site is not considered a REC for the Property.

- **Near Northside Development** 1001 Washington Avenue, Minneapolis; located approximately 1/2-mile southwest of the Property. As previously identified, the **Near Northside Development** site is not considered a REC for the Property.

- **CPR – 22nd Avenue** and **CPR Property – Sela Armor Prop**, 111 22nd Avenue, Minneapolis; located approximately ½-mile northwest of the Property.

The **CPR – 22nd Avenue** and **CPR Property – Sela Armor Prop** sites are located in a published down-gradient ground water flow direction. Based on this site's distance from the Property and its location across the Mississippi River, which is the regional receptor of ground water, this site is not considered a REC for the Property.

- **Trans-City Investments**, 70 22nd Avenue, Minneapolis; located approximately 1/2-mile northwest of the Property.

The **Trans-City Investments** site is located in a published down-gradient ground water flow direction. Based on this site's distance from the Property and its location across the Mississippi River, which is the regional receptor of ground water, this site is not considered a REC for the Property.

- **Franklin National Bank**, 525 North Washington Avenue, Minneapolis; located approximately 1/2-mile south-southwest of the Property. As previously identified, the **Franklin National Bank** site is not considered a REC for the Property.

- **Thielen Printing**, 2201 North Second Street, Minneapolis; located approximately 1/2-mile northwest of the Property.

The **Thielen Printing** site is located in a published down-gradient ground water flow direction. Based on this site's distance from the Property and its location across the Mississippi River, which is the regional receptor of ground water, this site is not considered a REC for the Property.

- **Colonial Warehouse**, 200 – 218 North Third Avenue, Minneapolis; located approximately 1/2-mile south of the Property.

The **Colonial Warehouse** site is located in a published side-gradient ground water flow direction. Based on this site's distance from the Property and its location across the Mississippi River, which is the regional receptor of ground water, this site is not considered a REC for the Property.

- **MNDOT I35W Bohemian Flats**, 2200 Washington Avenue South, Minneapolis; located approximately 1/2-mile southwest of the Property.

The **MNDOT I35W Bohemian Flats** site is located in a published down-gradient ground water flow direction. Based on this site's distance from the Property and its location across the Mississippi River, which is the regional receptor of ground water, this site is not considered a REC for the Property.

- **2301 2nd Street North #2** and **2301 2nd Street North**, 2301 2nd Street North, Minneapolis; located approximately 1/2-mile northwest of the Property.

The **2301 2nd Street North #2** and **2301 2nd Street North** sites are located in a published down-gradient ground water flow direction. Based on this site's distance from the Property and its location across the Mississippi River, which is the regional receptor of ground water, this site is not considered a REC for the Property.

- **200 1st St. N. Renovation**, 200 1st Street North, Minneapolis; located approximately 1/2-mile south of the Property.

The **200 1st St. N. Renovation** site is located in a published side-gradient ground water flow direction. Based on this site's distance from the Property and its location across the Mississippi River, which is the regional receptor of ground water, this site is not considered a REC for the Property.

- **Washburn Crosby Humbolt Mill**, 701 West River Parkway, Minneapolis; located approximately 1/2-mile south-southeast of the Property.

The **Washburn Crosby Humbolt Mill** site is located in a published side-gradient ground water flow direction. Based on this site's distance from the Property and its location across the Mississippi River, which is the regional receptor of ground water, this site is not considered a REC for the Property.

- **St. Anthony Falls Heritage Center**, 701 West River Parkway, Minneapolis; located approximately 1/2-mile south-southeast of the Property.

The **St. Anthony Falls Heritage Center** site is located in a published side-gradient ground water flow direction. Based on this site's distance from the Property and its location across the Mississippi River, which is the regional receptor of ground water, this site is not considered a REC for the Property.

- **Block 3 #2**, 101 – 127 First Avenue Northeast, Minneapolis; located approximately ½-mile southeast of the Property.

The **Block 3 #2** site is located in a published side-gradient ground water flow direction. Based on this site's side-gradient location and distance from the Property, this site is not considered a REC for the Property.

- **756 N. 4th St. Parking Lot**, 756 North 4th Street, Minneapolis; located approximately 1/2-mile south-southwest of the Property. As previously identified, the **756 N. 4th St. Parking Lot** is not considered a REC for the Property.

- **Unitog #2**, **Unitog #4**, **Unitog** and **Unitog #3**, 2306 Washington Ave. N., Minneapolis; located approximately 1/2-mile northwest of the Property.

The **Unitog #2**, **Unitog #4**, **Unitog** and **Unitog #3** sites are located in a published down-gradient ground water flow direction. Based on this site's distance from the Property and its location across the Mississippi River, which is the regional receptor of ground water, this site is not considered a REC for the Property.

- **Holiday Store, Washington Ave.**, 2322 Washington Ave. N., Minneapolis; located approximately 1/2-mile northwest of the Property.

The **Holiday Store, Washington Ave.** site is located in a published down-gradient ground water flow direction. Based on this site's distance from the Property and its location across the Mississippi River, which is the regional receptor of ground water, this site is not considered a REC for the Property.

- **Jim Lupient Buick**, 10 – 14 University Avenue, Minneapolis; located approximately 5/8-mile southeast of the Property.

The **Jim Lupient Buick** site is located in a published side-gradient ground water flow direction. Based on this site's side-gradient location and distance from the Property, this site is not considered a REC for the Property.

- **Pierce Photography**, 917 North 5th Street, Minneapolis; located approximately 5/8-mile southwest of the Property.

The **Pierce Photography** site is located in a published down-gradient ground water flow direction. Based on this site's distance from the Property and its location across the Mississippi River, which is the regional receptor of ground water, this site is not considered a REC for the Property.

- **Jaye Traux & Company Inc.**, 1901 Grand Street NE, Minneapolis; located approximately 3/4-mile north of the Property. As previously identified, the **Jaye Traux & Company Inc.** site is not considered a REC for the Property.

- **Weather-Rite #2**, 616 North 5th Street, Minneapolis; located approximately ¾-mile south-southwest of the Property. As previously identified, the **Weather-Rite #2** site is not considered a REC for the Property.

- **A Chance to Grow**, 112 19th Avenue North, Minneapolis; located approximately 5/8-mile north of the Property.

The **A Chance to Grow** site is located in a published side-gradient ground water flow direction. Based on this site's side-gradient location and distance from the Property, this site is not considered a REC for the Property.

- **Aggregate Industries – Yard D**, 65 26th Avenue North, Minneapolis; located approximately ¾-mile north-northwest of the Property.

The **Aggregate Industries – Yard D** site is located in a published down-gradient ground water flow direction. Based on this site's distance from the Property and its location across the Mississippi River, which is the regional receptor of ground water, this site is not considered a REC for the Property.

- **Docs Auto Salvage #1**, 519 10th Avenue North, Minneapolis; located approximately 3/4-mile southwest of the Property. As previously identified the **Docs Auto Salvage** site is not considered a REC for the Property.

Brownfields

This is the MPCA's listing of Petroleum Brownfields Program sites. The Petroleum Brownfields Program provides the technical assistance and liability assurance needed to expedite and facilitate the development, transfer, investigation and/or cleanup of property contaminated with petroleum. A review of Brownfields database, dated September 30, 2008, as provided by EDR, has revealed that there are two (2) Brownfields sites within approximately 1/2-mile of the Property. The sites are summarized below:

- **Former Eddies Truck Repair**, 1428 Marshall Street NE, Minneapolis; located approximately 1/2-mile north of the Property. As previously identified the **Former Eddies Truck Repair** site is not considered a REC for the Property.

- **Marvel Rack Manufacturing**, 200 1st St. N., Minneapolis; located approximately 1/2-mile south of the Property. Property. As previously identified the **Marvel Rack Manufacturing** site is not considered a REC for the Property.

US BROWNFIELDS

This is the EPA's listing of Brownfields properties addressed by Cooperative Agreement Recipients and Brownfields properties addressed by the Targeted Brownfields Assessments. A review of the US Brownfields list, dated October 1, 2008, as provided by EDR, has revealed that there are five (5) US Brownfields sites within approximately 1/2-mile of the Property. The sites are summarized below:

- **Minneapolis Public Schools Board of Education**, 1001 Second Avenue North, Minneapolis; located approximately 1/2-mile north-northeast of the Property.

The **Minneapolis Public Schools Board of Education** site is located in a published side-gradient location, with respect to ground water flow, and is not a REC for the Property.

- **Minneapolis Block 44**, 1300 Second Street, Minneapolis; located approximately 1/2-mile west-southwest of the Property.

The **Minneapolis Block 44** site is located in a published down-gradient ground water flow direction. Based on this site's distance from the Property and its location across the Mississippi River, which is the regional receptor of ground water, this site is not considered a REC for the Property.

- **BF Nelson Regional Park**, 2117 West River Road, Minneapolis; located approximately 1/2-mile north-northwest of the Property.

The **BF Nelson Regional Park** site is located in a published side-gradient ground water flow direction. Based on this site's distance from the Property and its location across the Mississippi River, which is the regional receptor of ground water, this site is not considered a REC for the Property.

- **Former B. F. Nelson**, 401 North Main Street, Minneapolis; located approximately 1/2-mile east-southeast of the Property.

The **Former B. F. Nelson** site is located in a published side-gradient location, with respect to ground water flow, and is not considered a REC for the Property.

- **2325 West River Road North**, 2325 West River Road North, Minneapolis; located approximately 1/2-mile north-northwest of the Property.

The **2325 West River Road North** site is located in a published side-gradient ground water flow direction. Based on this site's distance from the Property and its location across the Mississippi River, which is the regional receptor of ground water, this site is not considered a REC for the Property.

SRS

The SRS database is a listing of sites which are monitored by the MPCA Site Remediation Section. A review of the SRS list, dated September 23, 2008, as provided by EDR, has revealed

sixty-two (62) SRS sites are located within approximately 1/2-mile of the Property. Sixty-one (61) of the sixty-two sites have been discussed above in the MN VIC CERC-NFRAP, SHWS and/or CORRACTS sections above. The remaining site is discussed below:

- **Shafer Metal Recycling**, 129 Plymouth Avenue North, Minneapolis; located approximately 3/8-mile west-southwest of the Property.

The **Shafer Metal Recycling** site is located in a published side-gradient ground water flow direction. Based on this site's distance from the Property and its location across the Mississippi River, which is the regional receptor of ground water, this site is not considered a REC for the Property.

MN Deleted PLP

This is the Minnesota PLP Deletions. These sites meet specific PLP rules delisting sites, which includes either all response actions required for a site have been completed or that the site no longer poses a threat to public health or the environment. A review of the MN Deleted SHWS list, dated August 6, 2007, as provided by EDR, has revealed that there are three (3) MN Deleted PLP sites within approximately 1-mile of the Property. The sites are summarized below:

- **Shafer Metal Recycling**, 129 Plymouth Avenue North, Minneapolis; located approximately 3/8-mile west-southwest of the Property. As previously identified the **Shafer Metal Recycling** site is not considered a REC for the Property.

- **Union Scrap Iron and Metal Company**, 1608 Washington Avenue, Minneapolis; located approximately 1/2-mile west-southwest of the Property. As previously identified the **Union Scrap Iron and Metal Company** site is not considered a REC for the Property.

- **Docs Auto Salvage**, 519 10th Avenue North, Minneapolis; located approximately 3/4-mile southwest of the Property. As previously identified the **Docs Auto Salvage** site is not considered a REC for the Property.

HMIRS

The HMRIS database contains hazardous material spill incidents reported to the Department of Transportation. A review of the HMRIS list dated March 31, 2009, as provided by EDR, has revealed that there is one (1) HMRIS site within approximately 1/4-mile of the property.

- **Not Reported**, 1401 W River Road, Minneapolis; located approximately 1/4-mile west-southwest of the Property.

The above referenced site is located in a published down-gradient ground water flow direction. Based on this site's distance from the Property and its location across the Mississippi River, which is the regional receptor of ground water, this site is not considered a REC for the Property.

MN SPILLS

This is the MPCA's Spills Log. A review of the MN Spills list dated August 1, 2009, as provided by EDR, has revealed there are nineteen (19) MN SPILLS sites, excluding the listing for the Property, located within 1/4-mile the Property. Ten (10) of the nineteen (19) MN SPILLS sites have been issued closure by the MPCA. Closed sites have been remediated to levels acceptable to the MPCA, have an on-going remedial action in place, or it was determined that environmental conditions on the site had not been impacted by the reported release. Closed MN SPILLS sites are not a REC for the Property. All spill sites are located down of the Property and are not a REC for the Property. The six (6) MN SPILLS sites, which have not been issued closure, are discussed below:

- **St Shiping Bay**, 60 11th Ave NE, Minneapolis; located approximately 3/16-mile north-northeast of the Property.

According to the EDR Response, approximately 5-gallons of diesel fuel spilled due to a traffic accident rupturing a trucks fuel tank. Due to the small quantity and area being storm-sewered, the **St Shiping Bay** listing is not considered a REC for the Property.

- **Unknown**, 11th Avenue/Ramsey, Minneapolis; located less than 1/8-mile north-northwest of the Property.

According to the EDR Response, approximately 1-gallon of oil spilled due to an abandoned leaking container. The release was reported due to the fear of the release entering the storm sewer No additional information was provided in the EDR Response. Based on the location and the small quantity, the above referenced **Unknown** site is not considered a REC for the Property.

- **Unknown**, 1525 West River Road, Minneapolis; located approximately 1/8-mile west-southwest of the Property.

The above referenced site is located in a published down-gradient ground water flow direction. Based on this site's distance from the Property and its location across the Mississippi River, which is the regional receptor of ground water, this site is not considered a REC for the Property.

- **NSP**, 10 6th Ave NE, Minneapolis; located approximately 1/4-mile southeast of the Property.

The **NSP** site is located in a published side-gradient location, with respect to ground water flow, and is not considered a REC for the Property.

- **Northern States Power**, 1300 Water Street NE, Minneapolis; located approximately 1/4-mile north-northwest of the Property.

The **Northern States Power** site is located in a published side-gradient location, with respect to ground water flow, and is not considered a REC for the Property.

- **National Foundry**, 1300 Water Street NE, Minneapolis; located approximately 1/4-mile north-northwest of the Property. As previously identified the **National Foundry** site is not considered a REC for the Property.

- **BFI**, 1024 Sibley St NE, Minneapolis; located approximately less than 1/8-mile north of the Property.

According to the EDR Response, approximately 5-gallons hydraulic fluid spilled due to a ruptured line. No additional information was provided in the EDR Response. Based on the location and the small quantity, the **BFI** site is not considered a REC for the Property.

- **Unknown**, Boom Island, Minneapolis; located approximately 1/4-mile southeast of the Property.

The above referenced site is located in a published side-gradient location, with respect to ground water flow, and is not considered a REC for the Property.

- **River Bank**, 1335 Water Street, Minneapolis; located approximately 1/4-mile north-northwest of the Property.

The **River Bank** site is located in a published side-gradient location, with respect to ground water flow, and is not considered a REC for the Property.

CONSENT

The CONSENT database includes sites where a major legal settlement has established responsibility and standards for cleanup at NPL (Superfund) sites. The CONSENT database is released periodically by the United States District Courts after settlement by parties to litigation matters. A review of the CONSENT database list dated January 27, 2009, as provided by EDR,

has revealed that there is one (1) CONSENT site within approximately 1-mile of the Property. The site is summarized below:

- **Union Scrap Iron & Metal Company**, 208 to 210 15th Ave N, Minneapolis; located approximately 3/8-mile southwest of the Property. As previously identified the **Union Scrap Iron & Metal Company** site is not considered a REC for the Property.

ROD

The ROD database lists documents that mandate a permanent remedy at a NPL (Superfund) site and contain technical and health information to aid in the cleanup. A review of the ROD database list dated September 1, 2009, as provided by EDR, has revealed that there is one (1) CONSENT site within approximately 1-mile of the Property. The site is summarized below:

- **Union Scrap Iron & Metal Company**, 208 to 210 15th Ave N, Minneapolis; located approximately 3/8-mile southwest of the Property. As previously identified the **Union Scrap Iron & Metal Company** site is not considered a REC for the Property.

TRIS

TRIS identifies facilities which release toxic chemicals to the air, water and land in reportable quantities under SARA Title III Section 313. A review of the TRIS list dated December 31, 2006, as provided by EDR, has revealed that there are three (3) TRIS site within approximately 1/4-mile of the Property.

- **Graco Inc.**, 60 11th Ave. NE, Minneapolis; located approximately less than 1/8-mile north of the Property. As previously identified the **Graco Inc.** site is not considered a REC for the Property.

- **Coloplast Manufacturing US LLC**, 1615 West River Road, Minneapolis; located approximately 1/8-mile west of the Property.

The above referenced site is located in a published down-gradient ground water flow direction. Based on this site's distance from the Property and its location across the Mississippi River, which is the regional receptor of ground water, this site is not considered a REC for the Property.

- **Pioneer Metal Finishing Co**, 1717 West River Road North, Minneapolis; located approximately 1/4-mile west of the Property. As previously identified the **Pioneer Metal Finishing Co** site is not considered a REC for the Property.

FTTS

FTTS tracks administrative cases and pesticide enforcement actions and compliance activities related to FIFRA, TSCA and EPCRA (Emergency Planning and Community Right-to-Know Act) over the previous five years. To maintain currency, EDR contacts the Agency on a quarterly basis. A review of the FTTS list, as provided by EDR, and dated April 9, 2009 has revealed that there are two (2) FTTS site within approximately 1/4-mile of the Property.

- **Minneapolis Community Development Authority**, 1210 Marshall Street NE, Minneapolis; located approximately 1/4-mile north of the Property.

The **Minneapolis Community Development Authority** site is located in a published side-gradient ground water flow direction. Based on this site's distance from the Property and published side-gradient ground water flow direction with respect to the Property, this site is not considered a REC for the Property.

- **Pioneer Metal Finishing Division**, 1717 West River Road North, Minneapolis; located approximately 1/4-mile west of the Property. As previously identified the **Pioneer Metal Finishing Division** site is not considered a REC for the Property.

HIST FTTS

A complete administrative case listing from the FIFRA/TSCA Tracking System (FTTS) for all ten EPA regions. The information was obtained from the National Compliance Database (NCDB). NCDB supports the implementation of FIFRA (Federal Insecticide, Fungicide, and Rodenticide Act) and TSCA (Toxic Substances Control Act). Some EPA regions are now closing out records. Because of that, and the fact that some EPA regions are not providing EPA Headquarters with updated records, it was decided to create a HIST FTTS database. It included records that may not be included in the newer FTTS database updates. This database is no longer updated. A review of the HIST FTTS list, as provided by EDR, and dated December 19, 2006 has revealed that there is 1 HIST FTTS site within approximately 1/4- miles of the Property.

- **Minneapolis Community Development Authority**, 1210 Marshall Street NE, Minneapolis; located approximately 1/4-mile north of the Property. As previously identified the **Minneapolis Community Development Authority** site is not considered a REC for the Property.

- **Pioneer Metal Finishing Division**, 1717 West River Road North, Minneapolis; located approximately 1/4-mile west of the Property. As previously identified the **Pioneer Metal Finishing Division** site is not considered a REC for the Property.

ICIS

The Integrated Compliance Information System (ICIS) supports the information needs of the national enforcement and compliance program as well as the unique needs of the National Pollutant Discharge Elimination System (NPDES) program. A review of the ICIS list, as provided by EDR, dated August 21, 2009 has revealed that there is 1 ICIS site within approximately 0.25 miles of the Property.

- **Pioneer Metal Finishing Company**, 1717 West River Road North, Minneapolis; located approximately 1/4-mile west of the Property. As previously identified the **Pioneer Metal Finishing Company** site is not considered a REC for the Property.

PADS

This is the PCB activity database. PADS identifies generators, transporters, commercial storers and/or brokers and disposers of PCB's who are required to notify the EPA of such activities. A review of the PADS list, dated May 27, 2009, as provided by EDR, has revealed that there is one (1) PADS site within approximately 1/4-mile of the Property. The site is summarized below:

- **Elsie's Bowling Center**, 729 Marshall Street NE, Minneapolis; located less than 1/8-mile east-southeast of the Property.

Inclusion on this list does not imply the facility has environmental problems or that a release has occurred and this site is not anticipated to represent a REC for the Property.

FINDS

The FINDS database contains both facility information and 'pointers' to other sources that contain more detail. EDR includes the following FINDS databases in this report: Permit Compliance System (PCS); Aerometric Informational Retrieval System (AIRS); DOCKET (Enforcement Docket used to manage and track information on civil judicial enforcement cases for all environmental statutes); Federal Underground Injection Control (FURS); C-DOCKET (Criminal Docket System used to track criminal enforcement actions for all environmental statutes); Federal Facilities information System (FFIS); State Environmental Laws and Statutes (STATE); and, PCB Activity Data System (PADS). The FINDS database is searched for the target property only. Due to the search distance being increased based on the size of the Scherer Bros Lumber Company Site, the EDR Response provided additional FINDS sites. The Property was identified in the FINDS database and has been previously discussed.

MN LS

The List of Sites is a comprehensive list of sites which appear on one or more of these other databases: Comprehensive Environmental Response, Compensation, and Liability Information

System (CERCLIS); No Further Remedial Action Planned (NFRAP); National Priorities List (NPL); Permanent List of Priorities (SHWS/SPLP); Sites delisted from the Permanent List of Priorities (DPLP); Hazardous Waste Permit Unit Project Facilities (HW PERM); List of Permitted Solid Waste Facilities (SW PERM); 1980 Metropolitan Area Waste Disposal Site Inventory (MAWDSI); 1980 Statewide Outstate Dump Inventory (ODI); Voluntary Investigation Program (VIC); and, Closed Landfill Sites Undergoing Cleanup. The List of Sites comes from the MPCA. A review of the MN LS list, dated April 22, 2009, as provided by EDR, has revealed seventy-six (76) listings within 3/4-mile of the Property. Seventy-two of the seventy-six (76) sites have been previously discussed in the MN VIC CERC-NFRAP, SHWS and/or CORRACTS sections above. The remaining four sites are discussed below:

- **Thyssenkrupp Elevator Coop,,** 1801 West River Road, Minneapolis; located approximately 1/4-mile west-northwest of the Property.

The above referenced site is located in a published down-gradient ground water flow direction. Based on this site's distance from the Property and its location across the Mississippi River, which is the regional receptor of ground water, this site is not considered a REC for the Property.

- **Washington & Broadway Redevelopment**, 2010, 2014-2020 Washington Avenue North, Minneapolis; located approximately ½-mile west-northwest of the Property.

The above referenced site is located in a published down-gradient ground water flow direction. Based on this site's distance from the Property and its location across the Mississippi River, which is the regional receptor of ground water, this site is not considered a REC for the Property.

- **Obelok Estate**, 2129 / 2131 2nd Street North, Minneapolis; located approximately ½-mile northwest of the Property.

The above referenced site is located in a published down-gradient ground water flow direction. Based on this site's distance from the Property and its location across the Mississippi River, which is the regional receptor of ground water, this site is not considered a REC for the Property.

- **Sharing & Caring Hands – 5th Street**, 660 North 5th Avenue, Minneapolis; located approximately 5/8-mile southwest of the Property.

The above referenced site is located in a published down-gradient ground water flow direction. Based on this site's distance from the Property and its location across the Mississippi River, which is the regional receptor of ground water, this site is not considered a REC for the Property.

MN Enforcement Log

This regulatory compliance, Hazardous Waste Enforcement Log and Hazardous Waste Permit Unit Project Identification List comes from the MPCA's Generators Associated with Enforcement Logs. A review of the MN Enforcement Log list dated July 9, 2009, as provided by EDR, has revealed that there are two (2) MN Enforcement Log sites within approximately 1/4-mile of the Property. The sites are summarized below:

- **Graco Minnesota Inc. - Technical**, 88 11th Ave. NE, Minneapolis; located less than 1/8-mile north of the Property. As previously identified the **Graco Inc.** site is not considered a REC for the Property.

- **Graco Minnesota Inc. – Riverside**, 1024 Sibley Street NE, Minneapolis; located approximately 1/4-mile south of the Property. As previously identified the **Graco, Inc. – Riverside Plant** site is not considered a REC for the Property.

AIRS

This is the MPCA's listing of permitted AIRS sites. A review of AIRS database, dated March 11, 2009, as provided by EDR, has revealed that there are four (4) AIRS sites within approximately 1/4-mile of the Property. The sites are summarized below:

- **Technical Center**, 88 11th Ave NE, Minneapolis; located approximately 1/4-mile north-northeast of the Property.

The **Technical Center** site is located in a published side-gradient ground water flow direction. Based on this site's side-gradient location and distance from the Property, this site is not considered a REC for the Property.

- **E-Tech Inc**, 1401 West River Road, Minneapolis; located approximately 1/8-mile west-southwest of the Property.

The above referenced site is located in a published down-gradient ground water flow direction. Based on this site's distance from the Property and its location across the Mississippi River, which is the regional receptor of ground water, this site is not considered a REC for the Property.

- **Pioneer Metal Finishing Division**, 1717 West River Road North, Minneapolis; located approximately 1/4-mile west of the Property. As previously identified the **Pioneer Metal Finishing Division** site is not considered a REC for the Property.

- **Graco, Inc. – Riverside Plant**, 1024 Sibley Street NE, Minneapolis; located approximately 1/4-mile south of the Property. As previously identified the **Graco, Inc. – Riverside Plant** site is not considered a REC for the Property.

TIER 2

This is the Minnesota Department of Public Safety's listing of facilities which store or manufacture materials that submit a chemical inventory report. A review of TIER 2 database, dated December 31, 2008, as provided by EDR, has revealed that there are five (5) TIER 2 sites within approximately 1/4-mile of the Property.

- **A-Battery City Inc.**, 58 9th Ave NE, Minneapolis; located less than 1/8-mile east of the Property.

The EDR Response did not provide additional listings for the **A-Battery City Inc.** which would suggest a release. Based on the Tier 2 listing being an inventorying database, this site is not considered a REC for the Property.

- **Graco Inc.**, 60 11th Ave. NE, Minneapolis; located approximately less than 1/8-mile north of the Property. As previously identified the **Graco Inc.** site is not considered a REC for the Property.

- **Mentor Urology**, 1615 West River Road, Minneapolis; located approximately 1/8-mile west of the Property.

The above referenced site is located in a published down-gradient ground water flow direction. Based on this site's distance from the Property and its location across the Mississippi River, which is the regional receptor of ground water, this site is not considered a REC for the Property.

- **Pioneer Metal Finishing Division**, 1717 West River Road North, Minneapolis; located approximately 1/4-mile west of the Property. As previously identified the **Pioneer Metal Finishing Division** site is not considered a REC for the Property.

- **Graco, Inc. – Riverside Plant**, 1024 Sibley Street NE, Minneapolis; located approximately 1/4-mile south of the Property. As previously identified the **Graco, Inc. – Riverside Plant** site is not considered a REC for the Property.

Manufactured Gas Plants

The EDR Proprietary Manufactured Gas Plant Database includes records of coal gas plants (manufactured gas plants) compiled by EDR's researchers. Manufactured gas sites were used in

the United States from the 1800's to 1950's to produce a gas that could be distributed and used as fuel. These plants used whale oil, rosin, coal, or a mixture of coal, oil, and water that also produced a significant amount of waste. Many of the byproducts of the gas production, such as coal tar (oily waste containing volatile and non-volatile chemicals), sludges, oils and other compounds are potentially hazardous to human health and the environment. A review of the Manufactured Gas Plants list, as provided by EDR, has revealed that there are two Manufactured Gas Plants site within approximately 1-mile of the Property.

- **Sawmill Run**, West River Parkway and 4th Avenue North; located approximately 1/2-mile south of the Property. As previously identified the **Sawmill Run** site is not considered a REC for the Property.

- **Minneapolis Gas Light Company**, Broadway Street NE and Tyler Street NE, Minneapolis; located approximately 1 1/4-miles east northeast of the Property.

The **Minneapolis Gas Light Company** site is located over one-mile from the Property and based on the distance is not considered a REC for the Property.

Historical Auto Stations

The Historical Auto Stations site database is an EDR Proprietary Historical Database of Former Auto Station Sites. A review of the Historical Auto Stations list, which is undated, as provided by EDR, has revealed that there are sixty-one (61) Historical Auto Stations sites within an approximate 1/4-mile radius of the Property. Based on review of the Historical Aut Stations, these sites are not considered RECs for the Property.

Historical Cleaners

The Historical Cleaners site database is an EDR Proprietary Historical Database of potential dry cleaners. A review of the Historical Cleaners list, which is undated, as provided by EDR, has revealed that there are twenty (20) of potential dry cleaners sites within an approximate 1/4-mile radius of the Property. Based on review of the of potential dry cleaners, these sites are not considered RECs for the Property.

Unmappable Sites

EDR was unable to map forty (40) sites due to inadequate address information. These sites are listed on page 2601 of the EDR Response, which is included in **Appendix E**, where they are noted in an "Orphan Summary". Liesch located these forty sites by the partial addresses associated with them and determined that one of the listed sites is located within the ASTM search radius of the Property.

- **Boom Island Park**, 8th Ave NE/Sibley St., Minneapolis (LEAK Site No: 349 – Closed 05/06/1997); located less than 1/8-mile south of the Property. As previously stated, closed LUST sites are not considered a REC for the Property.

4.2 HENNEPIN COUNTY RESPONSE

Liesch reviewed available Hennepin County records on-line on October 29, 2009 which indicates the Property is comprised of seven parcels addressed: as 9 9th Avenue NE (an approximate 4.74 acre parcel with the building construction date of 1936), 15 8th Avenue NE (an approximate 1.11 acre parcel with the building construction date of 1977), 9 8th Avenue NE (an approximate 0.17 acre parcel with no buildings identified), 52 9th Avenue NE (an approximate 0.87 acre parcel with a building construction date of 1960), 807 Sibley Street NE (an approximate 0.39 acre parcel with no buildings identified), 907 Sibley Street NE (an approximate 1.22 acre parcel with a building construction date of 1974) and 900 Sibley Street NE (an approximate 4.33 acre parcel with a building construction date of 1954). No additional information of environmental concern was identified during review of the Hennepin County on-line records.

4.3 CITY RESPONSE

Liesch reviewed the City building records, Fire Department records and tax records provided by Historical Information Gatherers, Inc. (**HIG**). Review of the City building records for the Property did not identify information pertaining to the installation of tanks or other use and/or storage of petroleum or chemical products on the Property.

Fire Department records identified the Tier II Emergency and Hazardous Chemical Inventory reporting for the Property, which as previously identified in **Section 4.1** is for the storage of petroleum products located on the Property. Additionally, an Application for Fire Department Permit to Store, Handle or Use Flammable Liquids dated May 29, 1961 (the **Application**) was included in the Fire Department files for the address of the Property. One 4,000-gallon gasoline tank and one 10,000-gallon diesel tank were noted on the Application. The Application did not identify if the request was for installation or removal. The Fire Department files included a drawing showing two tanks on the parcel addressed as 52 9th Avenue NE (adjacent to the Garage) dated October 1983, however, it is unknown if they are the tanks referenced in the Application. No other information pertaining to the Application was identified. Fire Department records identified also included a "Hazardous Waste Generator Local Authority Notification Form to the Minneapolis Fire Department from Scherer Brothers Lumber Company – Garage, 52 6th Avenue NE, dated May 13, 1993 which listed the following wastes; Parts Cleaning Solvent, Used Engine Oil and Filters, Used Antifreeze and used fluorescent lights.

The City tax records show Scherer Bros receives a Pollution Control Annual Bill. The Pollution Control Annual Bill is believed to be for the gasoline and diesel fuel storage on the parcel addressed as 52 9th Avenue NE.

Review of the City records, as provided by HIG, did not identify RECs for the Property.

5.0 WALKOVER SURVEY/INTERVIEWS

5.1 WALKOVER SURVEY

On November 3, 2009 Liesch representative Mr. Mark Miller conducted a walkover survey of the Property. Mr. Miller was accompanied by Mr. Brian Hattenberger, Scherer Bros Facility Fleet Manager. As part of a Phase One ESA completed for Ryan by Liesch in July 2009 as part of a former redevelopment project (the **Ryan Phase One**), Liesch conducted a walkover survey of the southwestern portion of the Property (the **Redevelopment Property**) on June 26, 2009 and was accompanied by Mr. Dave Olson, Scherer Bros Facility Manager. A Site Plan for the Scherer Bros Lumber Company Site is included as **Figure 3** in **Appendix A**. The purpose of the walkover survey was to identify any readily apparent indications of potential environmental concern on or immediately adjacent to the Property. **Appendix E** contains a copy of the completed Walk-Over Survey Form. **Appendix F** contains selected photographs taken during the walkover survey.

Property and Surrounding Properties Description

General Area	Commercial, residential, park and Mississippi River.
Site Improvements	Nine buildings used for sale and storage of building supplies and lumber, millworking purposes and vehicle maintenence. Three of the buildngs are open sided lumber storage buildings. Buildings were constructed between 1936 and 1985. Sibley St. NE and 9th Ave. NE separate portions of the Property.
Adjacent to North	Commercial building and parking areas to the north along the western portion of the Property and 10th Ave. NE with parking lot and open area to the north along the eastern portion of the Property.

Property and Surrounding Properties Description (cont.)

Adjacent to East	Ramsey St. NE along the northern portion of the eastern Property boundary with commercial buildings and parking lots beyond. Commercial office/warehouse buildings adjacent to the southern portion of the Property along the eastern boundary of the Property.
Adjacent to South	8th Ave. NE with Boom Island Park and residential properties beyond.
Adjacent to West	Mississippi River with open area and commercial land use across the river.

The following items of environmental note were observed during the walkover survey.

Stained Soils and Stressed Vegetation

No areas of stained soils or stressed vegetation were observed on the Property. The Property is nearly 100 percent developed with buildings or impervious surfaces (concrete and asphalt).

Old Foundations/Filled Areas/Excavations/Debris Piles

No old foundations, filled areas, excavations or debris piles were observed on the Property.

USTs / ASTs

Two active USTs were reported adjacent to Building 4, the vehicle maintenance garage. According to Mr. Hattenberger a 10,000-gallon diesel fuel and 4,000-gallon gasoline USTs are located adjacent to the southwest corner of the Garage. Liesch observed the dispenser island and fill manholes for the two USTs. One 280-gallon waste oil AST was observed in the Garage on the Property. Minor staining was observed adjacent to the dispenser island and waste oil AST.

Mr. Olson and Mr. Hattenberger stated that a diesel fuel UST was removed in approximately 1985 from the area adjacent to the southeast of Building 6, the Customer Service Building (see **Figure 5** in **Appendix A** for location). Mr. Olson stated that no confirmation sampling was completed as part of the UST removal. Liesch, as part of a Phase Two ESA, completed a soil boring in the vicinity of the Customer Service Building to determine if impacts were present and did not identify readily apparent soil impacts (see **Section 7.9** for additional information).

Mr. Olson stated there was a removal in 1999 of a 560-gallon waste oil UST by Dean's Tanks, Inc. (see Tank Basin No. 3 on **Figure 4** in **Appendix A** for location). Mr. Olson was not able to locate confirmation sampling which was reportedly completed for the waste oil UST removal (see **Section 5.2** for additional information).

Oil Filled Equipment and PCB Containing Items

Typical PCB-containing items include dielectric fluids in electrical equipment and in lubricating or hydraulic oils in machinery. Oil filled equipment or potential PCB containing items noted on the Property at the time of the walk-over survey included electric transformers and light ballasts and six pole-mounted and five pad-mounted transformers. No leakage or staining was observed in the area of the transformers. According to Mr. Olson, the transformers are owned by Xcel Energy. Fluorescent and high-intensity discharge light ballasts were also noted. No staining or leakage was observed in areas associated with the light ballasts. No other oil filled equipment or potential PCB-containing oil filled equipment were noted on the Property.

Pits, Sumps, Dry Wells & Catch Basins/Septic Systems

No pits, sumps, dry wells, or septic systems were observed on the Property, with the exception of the flammable waste trap in the Garage and a sanitary sewer sump in the Millwork Building. Stormwater catch basins were noted on the Property. No staining or odors were noted in the area of the flammable waste trap, sanitary sewer sump and stormwater catch basins.

Municipal Utilities

Evidence of City sewer and water services was observed on and adjacent to the Property. Existence of these services was confirmed by Mr. Olson

Floor Drains

Floor drains reported to be connected to municipal sanitary sewer, were noted in the rest rooms in the Main Building and in the Garage.

ODCs

ODC containing equipment observed on the Property included roof-mounted air conditioning units and refrigerators in the Main Building and Millwork Building and a window mounted air conditioning unit and refrigerators in the Customer Service Building.

Fluorescent and HID Lamps

Fluorescent and HID lamps were observed on the Property.

Suspect ACM

Suspect ACM, including flooring, sheetrock and taping compound, surfacing materials, insulation, caulking and roofing materials in and on the Buildings were observed. Mr. Olson stated that vermiculite may have been used to insulate in some of the block walls on the Property.

Mold

No visual mold was observed on the Property.

Hazardous Waste

Minor quantities of hazardous wastes are currently generated on the Property, including bulbs and ballasts. Scherer Bros is a licensed generator of hazardous waste (Hazardous Waste Generators License Number: MND008904518). The Hazardous Waste Generators License includes wastes streams (waste oil) for Scherer Bros.

Mercury Switches

Possible mercury switches, associated with thermostats, were observed on the Property.

LBP & Lead Pipes

Possible LBP was observed on the Property. No lead pipes were observed on the Property.

Chemicals

Chemicals associated with the retail lumber/construction retail sales were observed on the Property (i.e. glues, caulking, etc.). No staining or leakage was observed in the vicinity of the products.

Wells

No evidence of wells was observed on the Property. A well associated with the LUST was reported on the Property, which has been abandoned.

Wetlands/Surface Water

No surface waters were observed on the Property. The Mississippi River is located adjacent to the west of the Property.

High Voltage Transmission Lines

High voltage power lines owned by Xcel Energy were observed on the along Sibley St. NE which divides portions of the Property.

Pipelines

No pipeline markers were noted on, or adjacent to the Property.

Heating/Cooling Systems

Roof-mounted heating and cooling systems are located on the Main Building. Gas fired and electric area heaters were also noted in areas of the Main Building on the Property.

5.2 INTERVIEWS

5.2.1 Owners Representative

On June 26, 2009 and July 1, 2009, as part of the Ryan Phase I ESA, and on November 10, 2009 Liesch interviewed the Owners representative Mr. Dave Olson, Scherer Bros Facility Manager, for information pertaining to items of environmental concern on or in the vicinity of the Property. Mr. Olson stated that a portion of the Main Building was formerly a vehicle service area, although he was not aware when this area was discontinued for such use. Mr. Olson stated that a UST was removed in the early 1980's from the southeast corner of Building 6, located adjacent to the north of the Property and that to his knowledge no sampling of soils was conducted during the UST removal. The approximate locations of Building 6 and the former UST Basin are shown on **Figure 5** in **Appendix A**.

Mr. Olson was asked for information regarding confirmation sampling of the 1999 removal of the 560-gallon waste oil UST by Dean's Tanks, Inc. (see Tank Basin No. 3 on **Figure 4** in **Appendix A** for location). Mr. Olson could not locate confirmation sampling results reportedly completed by Peer. Mr. Olson was not aware of any other environmental concerns on the Property and stated that to his knowledge, no tanks, wells, septic systems or chemical storage, other than retail quantities, occurred on the Property.

ASTM Standard Practice E1527-05 describes information gathering tasks to be performed by the "user", which for the purpose of the Phase One ESA is Scherer. The information gathered is to help identify the possibility of RECs for the Property. The questions asked of Mr. Pete Scherer, President of Scherer, regarding the Property and his responses follow:

(1.) Environmental cleanup liens that are filed or recorded against the site (40 CFR 312.25).
Are you aware of any environmental cleanup liens against the property that are filed or recorded under federal, tribal, state or local law?
Response: - No.

(2.) Activity and land use limitations that are in place on the site or that have been filed or recorded in a registry (40 CRF 312.26).
Are you aware of any Activity Use Limitations, such as engineering controls, land use restrictions or institutional controls that are in place at the site and/or have been filed or recorded in a registry under federal, tribal, state or local law?
Response: - No.

(3.) Specialized knowledge or experience of the person seeking to qualify for the Landowner Liability Protections (40 CFR 312.28).
As the user of this ESA do you have any specialized knowledge or experience related to the property or nearby properties? For example, are you involved in the same line of business as the

current or former occupants or the property or an adjoining property so that you would have specialized knowledge of the chemicals and processes used by this type of business?
Response: - Located there since 1934. Family Business.

(4.) Relationship of the purchase price to the fair market value of the property if it were not contaminated (40 CFR 312.29).
Does the purchase price being paid for this property reasonably reflect the fair market value of the property? If you conclude that there is a difference, have you considered whether the lower purchase price is because contamination is known or believed to be present at the property?
Response: - No Idea.

(5.) Commonly known or reasonably ascertainable information about the property (40 CFR 312.29).
Are you aware of commonly known or reasonably ascertainable information about the property that would help the environmental professional to identify conditions indicative of releases or threatened releases? For example, as user,

(a.) Do you know the past uses of the property? **Response**: - From 1934 on.

(b.) Do you know of specific chemicals that are present at the property? **Response**: - Generally.

(c.) Do you know of spills or other chemical releases that have taken place at the property? **Response**: - Yes, fixed tank.

(d.) Do you know of any environmental cleanups that have taken place at the property? **Response**: - Yes, fixed tank.

(6.) The degree of obviousness of the presence or likely presence of contamination at the property, and the ability to detect the contamination by appropriate investigation (40 CFR 312.31).
As the user of this ESA, based on your knowledge and experience related to the property are there any obvious indicators that point to the presence or likely presence of contamination at the property?
Response: No.

6.0 HISTORICAL RESEARCH

6.1 SANBORN FIRE INSURANCE MAP REVIEW

Sanborn Maps were prepared for various communities from the late 1800s through the 1980s. These maps show addresses, structures and other improvements, such as utilities and storage tanks, for the areas covered. A copy of the EDR Sanborn Response dated October 28, 2009 is included in **Appendix H**.

The following tables summarize the Sanborn Maps furnished by EDR for the Property and surrounding areas:

Year	Description
1885	J.B. Chatterton Shingle Mill and Cedar Post Sawing Mill (Chatterton Mill) is located on the southwestern portion of the Property. A tank (size and/or contents is not noted) and 50-foot chimney is shown adjacent to the Chatterton Mill. The Chatterton Mill is shown to have a 35-horsepower engine. The Fletcher Bros Sawmill is located on the northwestern portion of the Property with steam boilers fueled by sawdust. One dwelling is shown on the northwest corner of 9th Avenue NE and Ramsey Street NE and one dwelling is shown on the northwest corner of 9th Avenue NE and Water Street. The remainder of the Property is shown as wood, post, shingle and lath storage. Water Street NE, Sibley Street NE and 9th Street NE are located within the area of the Property.
1890	The Chatterton Mill was relocated further west on the Property and is adjacent to the Mississippi River. No tanks are shown in the new location of the Chatterton Mill. The area of the Fletcher Bros Sawmill is now labeled the Lamoreaux Mill with steam boilers fueled by sawdust and an oil room noted. C.H. Ruddick Lumber Co is located on the northeast portion of the Property with lumber storage shown. The two dwellings remain on the Property. The remainder of the Property remains as wood, post, shingle and lath storage.
1912	The Chatterton Mill and the Lamoreaux Mill are no longer shown on the Property. The south-central portion of the Property is labeled Tozer Lumber Co. with an electric rip saw and lumber sheds shown. The southeastern portion of the Property is labeled City Fuel Co. Yard No. 2, with a coal shed noted. A tool house and cement house are shown on the central portion of the Property. The remainder of the Property is shown as open or lumber storage. A railroad spur is shown crossing onto the Property from the north in the central portion of the Property and along the eastern portion of the Property.
1950 and 1952	The western portion of the Property is labeled Scherer Bros Lumber Co., with a saw and planing mill building located in the south-central portion of the Property. A roofing warehouse building and lumber storage building are located north of the saw and planing mill building. An office with attached lumber building is located on the west-central portion of the Property (the office area is not shown on the 1952 map). "Junk" areas are noted on the south-central portion of the Property. The northeastern portion of the Property is labeled Carr-Cullen Co. The Carr-Cullen Co. area includes a planing mill and lumber sheds. The southeastern portion of the Property is labeled Philadelphia & Reading Coal and Iron Co. Yard No 5, with coal storage and buildings shown.

Year	Description
1966	The roofing warehouse building and lumber storage building referenced above have been removed and the saw mill and planing mill building has expanded to include the lumber building on the west-central portion of the Property. A lumber storage building was also noted in the area of the lumber storage building. Lumber sheds are noted on the north-central portion of the Property. The Philadelphia & Reading Coal and Iron Co. Yard No 5 notations are no longer shown on the southeastern portion of the Property. On the east-central portion of the Property an auto repair facility is noted with a paint spray booth. The northeastern portion of the Property has an area labeled as a plastic bottle and tray warehouse.

The following table summarizes the review for the adjacent properties.

Year	Direction	Description
1885	North	Along the western portion of the Property is Smith & Nelson shingle mill and Fletcher Bros Lumber lumber storage. Along the eastern portion of the Property is lumber storage and dwellings.
	South	8th Avenue NE with Bray & Robinson Sawmill (steam boilers fueled by sawdust) with one tank shown (no contents notation) and residential dwellings beyond.
	East	Along the northern portion of the Property is Ramsey Street NE with dwellings and lumber storage. Along the southern portion of the Property are several dwellings and retail buildings.
	West	Mississippi River.
1890	North	Along the western portion of the Property is Smith & Nelson shingle mill and Fletcher Bros Lumber lumber storage. Along the eastern portion of the Property is the C.H. Ruddick Lumber Co with lumber storage shown.
	South	8th Avenue NE with E.W. Backus & Co. Saw Mill (steam boilers fueled by sawdust) and residential dwellings beyond along the western portion of the Property and dwellings shown across 8th Avenue NE along the eastern portion of the Property.
	East	As above.
	West	As above.

Year	Direction	Description
1912	North	The area north of the Property is generally shown as undeveloped lots. A railroad spur is located crossing onto the Property in the north-central portion of the Property and the northeastern portion of the Property.
	South	8th Avenue NE with an open area shown beyond.
	East	Ramsey Street NE along the northern portion of the Property with the Carr-Cullen Co. buildings shown beyond. Along the southern portion of the Property are undeveloped lots.
	West	As above.
1950	North	As above.
	South	8th Avenue NE with open areas along the western 2/3 of the Property. A furniture finishing and upholstery building is located across 8th Avenue NE along the eastern 1/3 of the Property.
	East	Ramsey Street NE along the northern portion of the Property with the Carr-Cullen Co. buildings shown beyond. Along the southern portion of the Property are open lots and a box factory is shown.
	West	As above.
1952	North	As above.
	South	As above, with the furniture finishing and upholstery building is now labeled a furniture parts warehouse.
	East	As above with a pop corn warehouse shown east of the southern portion of the Property.
	West	As above.
1966	North	The area to the north of the Property along the western half is generally shown as undeveloped lots. East of Sibley Street NE along the northern portion of the Property is the Gray Co. Inc. factory, with no additional notations.
	South	8th Avenue NE with a contractors warehouse west of Sibley Street NE and a chemical warehouse east of Sibley Street NE beyond.
	East	Similar to above, however, scrap metal warehouses are shown south of 9th Avenue NE.
	West	As above.

The 1885 Sanborn Map shows the Chatterton Mill with a tank (size and/or contents is not noted) and a 50-foot chimney adjacent to the Chatterton Mill. The tank and chimney (due to potential ash with elevated levels of metals or other contaminants, is considered an item of environmental concern for the Property. Additionally, a Limited Phase Two Investigation recently completed identified elevated lead concentrations in the area of the former Chatterton Mill (see **Section**

7.9). The 1890 Sanborn Map shows the Lamoreaux Mill with an oil room noted. It is unknown if the oil room associated with the Lamoreaux Mill experienced a release of oil. The former oil room is considered an item of environmental concern.

6.2 CITY DIRECTORY REVIEW

Liesch reviewed the City Directories provided by HIG. The City Directory Review included a search of available City Directory collections, including the address range for the Property, as well as streets adjoining the Property: 9th Avenue NE, 8th Avenue NE and Sibley Street NE. According to HIG, no listings were available for vacated Water Street NE.

HIG reviewed the following Cross-Reference Directories: Polk's Minneapolis (1930 –1999) and Cole's Minneapolis (2002-2007) and the City Directories provided by HIG are included in **Appendix I**. City Directories were provided by HIG for the years: 1930, 1935, 1940, 1946, 1952, 1957, 1962, 1966-67, 1972, 1977, 1981-82, 1987, 1993, 1999, 2002 and 2007, for the address range of the Property.

Information provided by HIG for the address of the Property (9 9th Avenue NE, 52 9th Avenue NE, 15 8th Avenue NE, 9 8th Avenue NE, 807 Sibley Street NE, 900 Sibley Street NE and 907 Sibley Street NE) are summarized in the table below:

Year	Address	Listing
1930	800-28 Sibley St. NE	Tozer Lumber Co.
	900 Sibley St. NE	Residential
	51 8th Ave. NE	Philadelphia & Reading Coal & Iron Yard No. 5
1935	800-28 Sibley St. NE	Tozer-Alexander Lumber Co yds
	900 Sibley St. NE	Upton R L Milling Co whol feed
	51 8th Ave. NE	Philadelphia & Reading Coal & Iron Yard No. 5
1940	9 9th Ave. NE	Scherer Bros Lumber Co
	826 Sibley St. NE	Twin City Ice & Fuel Co
	900 Sibley St. NE	Residential
	51 8th Ave. NE	Philadelphia & Reading Coal & Iron Yard No. 5
1946	9 9th Ave. NE	Scherer Bros Lumber Co
	840 Sibley St. NE	Central Wholesale Lumber Co
	900 Sibley St. NE	Residential
	51 8th Ave. NE	Philadelphia & Reading Coal & Iron Yard No. 5
1952	9 9th Ave. NE	Scherer Bros Lumber Co
	840 Sibley St. NE	Scherer Bros Lumber Co
	900 Sibley St. NE	Residential
1957	9 9th Ave. NE	Scherer Bros Lumber Co lbr ret
	900 Sibley St. NE	Residential
	51 8th Ave. NE	Designed Equipment Co realock fence

Year	Address	Listing
1962	9 9th Ave. NE 900 Sibley St. NE 51 8th Ave. NE	Scherer Bros Lumber Co lbr ret Residential Designed Equipment Co whse & shop
1966-67	9 9th Ave. NE 52 9th Ave. NE 51 8th Ave. NE	Scherer Bros Lumber Co ret Watkins Lumber Co ret Vacant Midland Popcorn Co Inc whol confy
1972	9 9th Ave. NE 52 9th Ave. NE	Scherer Bros Lumber Co ret Watkins Lumber Co ret Acme Transfer Co (garage) trucking firm
1977	9 9th Ave. NE	Scherer Bros Lumber Co ret Watkins Lumber Co ret
1981-82	9 9th Ave. NE	Scherer Bros Lumber Co ret Watkins Lumber Co ret Cradit James B & Associates archt
1987	9 9th Ave. NE 52 9th Ave. NE	Scherer Bros Lumber Co ret Cradit James B & Associates archt Scherer Bros garage
1993	9 9th Ave. NE 52 9th Ave. NE 59 9th Ave. NE	Scherer Brothers Lumber Co ret Scherer Bros garage Scherer Bros Lumber Co door and window shops
1999	9 9th Ave. NE	No Listing
2002	9 9th Ave. NE	Scherer Bros Chnt Scherer Bros Serv
2007	9 9th Ave. NE	Scherer Brothers Lumber Co ret

Review of the City Directories for the address of the Property identified the Philadelphia & Reading Coal & Iron Yard No. 5 in the 1930 through 1946, the Acme Transfer Co (garage) trucking firm in the 1972 City Directory and the Scherer Bros garage in the 1993 City Directory. Due to the possibility of impacts from those past activities, the listings for the Philadelphia & Reading Coal & Iron Yard No. 5 (51 8th Ave. NE) and the Acme Transfer Co (garage) trucking firm and Scherer Bros garage (52 9th Ave. NE), those City Directories are considered items of environmental note. As previously identified in Section 4.1, the closed LUST listing for the Scherer Bros garage (52 9th Ave. NE) is considered a historic REC for the Property.

Surrounding commercial properties of environmental note included the following listings:

9th Avenue NE, 8th Avenue NE and 10th Avenue NE

Year	9th Avenue NE (street no.)	8th Avenue NE (street no.)	10th Avenue NE (street no.)
1930	No Commercial Listings	No Listings	Mpls Gas Light Co sta (66)

9th Avenue NE, 8th Avenue NE and 10th Avenue NE (cont.)

Year	9th Avenue NE (street no.)	8th Avenue NE (street no.)	10th Avenue NE (street no.)
1935	No Commercial Listings	Surowicz Walter rest (25)	Mpls Gas Light Co sta (66); Spanjers A J Weather Strip Co (82)
1940	No Commercial Listings	Surowicz Walter beverages (25); National Coal Co (29)	Mpls Gas Light Co sta (66); Spanjers A J Weather Strip Co (82)
1946	No Commercial Listings	LaSalle Chester woodwkr (25); National Coal Co (29)	Mpls Gas Light Co sta (66); Spanjers A J Weather Strip Co (82)
1952	No Commercial Listings	American Roofing Co (25); Foam Fire Extinguisher Co (25); Waterman-Waterbury whse (40); Air-O-Flex Equipment Co (66); Midland Popcorn Co (67)	Gray Co (whse) (66)
1957	No Commercial Listings	American Roofing Co (25); Wilensky Auto Parts Co whse (29); Marby Co. refgr equip (40); Minneapolis-Honeywell Regulator Panel Div (Ramsey Plant No 2) (66); Midland Popcorn Co wholesale (67)	Gray Co (whse) (66); Gray Co Inc heat treating plant (82-10)
1962	No Commercial Listings	Miscellaneous Woodworking Co cabt mkrs (25); Wilensky Auto Parts Co whse (29); Vic Mfg Co tech div br (40); Midland Popcorn Co Inc. confectioner's sups (67)	Gray Co (whse) (66); Gray Co Inc heat treating plant (82-10)
1966 -67	Kalman W Abrams Metals Inc. (58)	Wilensky Auto Parts Co whse (29); Midland Popcorn Co Inc. whol confy (67); Spur Oil Co gas sta (72)	No listings
1972	Kalman W Abrams Metals Inc. (58)	Midland Products Co Inc concessions supplies and equip (67); Marty's Spur Oil Co gas station (72)	No Listings
1977	Kalman W Abrams Metals Inc. (58)	Midland Products Co Inc concessions supplies and equip (67); Custom Plastics plastics fabricators (68)	No Listings
1981 -82	National Texture Corp mfg-whol (58)	Midland Products Co Inc concessions supplies and equip (67)	No Listings

9th Avenue NE, 8th Avenue NE and 10th Avenue NE (cont.)

Year	9th Avenue NE (street no.)	8th Avenue NE (street no.)	10th Avenue NE (street no.)
1987	Battery City Inc. (58)	Midland Products Co Inc concessions supplies and equip (67)	No Listings
1993	A Battery City Inc. (58)	Cradit Jas B & Associates Inc home designing (67)	No Listings
1999	Battery City mtr vhcl spls prts (58)	Cradit James B & Associates Inc architectural svcs (67)	No Listings
2002	A Battery City Inc. (58) Battery City Inc. (58) MK Battery (58)	No Commercial Listings	No Listings
2007	A Battery City Inc. (58)	No Commercial Listings	No Listings

Sibley Street NE and Ramsey Street NE

Year	Sibley Street NE (street no.)	Ramsey Street NE (street no.)
1930	Cedar Lake Ice & Fuel coal yds (1128)	Co-operative Box & Crating Co (822)
1935	Cedar Lake Ice & Fuel coal yds (1128)	Co-operative Box & Crating Co (822)
1940	Twin City Ice & Fuel Co (826); Cedar Lake Ice & Fuel coal yds (1128)	Co-operative Box & Crating Co (822)
1946	Cedar Lake Coal Co (1128)	Co-operative Box & Crating Co (822)
1952	Northwestern Hanna Fuel Co (yd No 2) (1128)	Co-operative Box & Crating Co (822)
1957	National Scrap Iron & Metal Co junk yard (715); Gray Co Inc. storage (1128)	Co-operative Box & Crating Co (822)
1962	Graco Squre baseball field (1000_	Minneapolis-Honeywell Regulator Plant (700); Wilensky Auto Parts Co storage (801)
1966 -67	Bolduc L H Co Inc pile driving contrs (724); Grayco (Baseball field (1000)	Gray Co Inc (eng & Research Div (700); Wilensky Auto Parts Co storage (801)
1972	Carl Bolander & Sons Co (724)	Gray Co Inc (eng & Research Div (700)
1977	Carl Bolander & Sons Co (724)	Gray Co Inc (eng & Research Div (700)
1981 -82	Carl Bolander & Sons Co (724)	No Listings
1987	Boom Island Park (724); Grayco-Riverside Plant (1112)	No Listings
1993	Boom Island Park (724); Grayco-Riverside Plant (1112	No Listings
1999	No Commercial Listings	No Listings
2002	No Commercial Listings	No Listings
2007	No Commercial Listings	No Listings

Several listings of commercial facilities are noted in the area of the Property. The historic use of the area for commercial activities does not constitute a REC for the Property, however, the commercial use is considered an environmental note.

6.3 AERIAL PHOTOGRAPH REVIEW

As part of Ryan Phase One, previously completed for a portion of the Property, Liesch obtained aerial photographs from Historical Information Gatherers, Inc. (**HIG**). Aerial photographs available from HIG were reviewed to identify past land uses and any readily apparent environmental concerns on or near the Property. Photographs from the years 1937, 1940, 1947, 1953, 1957, 1964, 1969, 1979, 1984, 1991, 1997, 2000, 2003 and 2008. Aerial photographs prior to 1937 were not reasonably ascertainable. Copies of the aerial photographs are included in **Appendix J**.

The following table summarizes the aerial photograph review for the Property.

Year	Description
1937	The extreme western portion of the Property is a side-channel of the Mississippi River with an island and the main channel of the Mississippi River beyond. The south-central portion of the Property appears to have a building and/or lumber storage. The eastern portion of the Property appears to have possible lumber storage.
1940	The south-central portion of the Property appears to be a mixture of small buildings, storage areas and idle land. A building appears to be present on the northwestern and two buildings appear present on the northeastern potion of the Property. Possible lumber storage and idle land is noted on the remaining areas of the Property.
1947	The southwestern portion of the Property appears to be idle land. Buildings are present on the majority of the Property and lumber storage appears present through out the majority of the area of the Property.
1953, 1957	The Property is similar to the 1947 aerial photograph, however, idle areas on the southern potion of the Property appear to be used for lumber storage.
1964	Additional building(s) appear west of the building located on the south-central portion of the Property and the maintenance garage has been constructed on the southeastern portion of the Property. The remainder of the Property is similar to the 1953 and 1957 aerial photographs.

Year	Description
1969	Two additional buildings appear on the central portion of the Property which are believed to be the open-sided storage buildings. The buildings on the south-central portions of the Property appear to have been expanded and it appears that the Main Building is continuous along Sibley St. NE from 8th Ave. NE to 9th Ave. NE. On the extreme western portion of the Property the side-channel of the Mississippi River appears to have been partially filled, reportedly by dredging the island and moving the material to the western portion of the Propety. Previously a well defined channel existed between the Property and the island.
1979, 1991, 1997, 2000, 2003, 2008	The Property appears similar to the current configuration. The majority of the eastern portion is developed with the Buildings and/or parking areas and the western portion of the Property appears to be primarily lumber storage. The western portion of the Property has been filled and the aforementioned island no longer present.

The following table summarizes the aerial photograph review for the adjacent properties.

Year	Direction	Observations
1937	North	Idle, possible small piles of lumber.
	South	8th Ave. NE with idle land use beyond. Train tracks beyond idle land.
	East	Ramsey St. NE with commercial buildings beyond on the northern portion of the Property Idle land to the east of the Property on the southern portion of the Property.
	West	Mississippi River with idle and commercial land use beyond.
1940, 1947, 1953, 1957	North	Idle and/or open land and possible lumber storage areas.
	South	As above with a possible commercial building in the southwest quadrant of 8th Ave. NE and Sibley St. NE shown in the 1953 aerial photograph.
	East	Ramsey St. NE with commercial buildings beyond on the northern portion of the Property. Commercial buildings adjacent to the Property along the southern portion of the Property.
	West	As above.
1964	North	Commercial buildings, parking areas and idle land.
	South	As above.
	East	Ramsey Street NE with commercial buildings beyond along the northern portion of the Property and commercial buildings adjacent to the southern potion of the Property.
	West	As above.

Year	Direction	Observations
1969	North	Commercial buildings and parking areas.
	South	As above
	East	Commercial buildings previously noted along the northern portion of the Property have been razed, with recently graded idle land present. Land use adjacent to the east along the southern portion of the Property as in the 1964 aerial photograph.
	West	As above
1979, 1984	North	As above.
	South	8th Ave. NE with idle land use, possibly recently filled and/or graded.
	East	Ramsey St. NE with a parking lot and a commercial building present along the northern portion of the Property. Land use adjacent to the east along the southern portion of the Property as in the 1964 and 1969 aerial photographs.
	West	As above.
1984	North	As above.
	South	8th Ave. NE with idle land beyond. Possible residential buildings adjacent to the south across 8th Ave. NE along the eastern portion of the Property.
	East	As above.
	West	As above.
1991, 1997, 2000, 2003, 2008	North	As above.
	South	8th Ave. NE with apparent marina, open areas and parking lots along the western 3/4 of the Property boundary.
	East	As above.
	West	As above.

Review of the aerial photographs indicate that the side-channel of the Mississippi River was filled prior to 1969. As previously identified, the side-cannel was filled by dredging the existing Hall's Island to create the western portion of the Property in the late 1960s.

6.4 HISTORICAL MAP REVIEW

6.4.1 Historical USGS Topographic Map Review

Historic topographic maps provided by HIG were reviewed to identify past land uses and any readily apparent environmental concerns on or near the Property. USGS topographic maps reviewed for the area of the Property included: the 15-minute Minneapolis, Minnesota 1901 map and the 7.5-minute Minneapolis South, Minnesota 1952, 1967, 1972, 1977 and 1993 maps. Copies of the topographic maps are included in **Appendix K**.

Information discerned from the maps for the Property is discussed below:

Year	Description
1901	The Property is within a developed area. No specific buildings or other items are depicted on the map.
1952	Open area, no buildings or other development features shown. Western portion of the Property is a side channel of the Mississippi River and Hall's Island beyond the side channel.
1967	One building shown on the south-central portion of the Property. Railroad spur shown crossing 9th Ave. NE onto the Property.
1972, 1977	Property similar to 1967 map, however, side channel on the western portion of the Property has been filled. Hall's Island is no longer shown in the map.
1993	The building on the south-central portion of the Property has been expanded extending from 9th Ave. NE to 8th Ave. NE. Additional buildings are shown on the northeastern and northwestern portions of the Property.

The following table summarizes the review for the adjacent properties.

Year	Direction	Observations
1902	North	Land use is shown as a generally developed area. No specific buildings or other items are depicted on the map.
	South	8th Ave. NE with the area beyond shown as a generally developed area. No specific buildings or other items are depicted on the map.
	East	The area is shown as a generally developed area. No specific buildings or other items are depicted on the map.
	West	Mississippi River shown to west of the Property with area beyond shown as a generally developed area. No specific buildings or other items are depicted on the map.
1952, 1967	North	Commercial buildings and open areas shown.
	South	8th Ave. NE with open area and railroad spurs beyond.
	East	Commercial buildings and open areas beyond.
	West	Mississippi River with open areas and railroad spurs beyond.
1972, 1977	North	As above
	South	8th Ave. NE with open land beyond. Many of the railroad spurs appear to have been removed.
	East	As above.
	West	As above.

Year	Direction	Observations
1993	North	Commercial buildings and open areas.
	South	8th Ave. NE with one small building and open areas. All railroad spurs appear to have been removed.
	East	Commercial buildings.
	West	Mississippi River with commercial buildings beyond. Railroad spurs have been removed.

The maps do not identify utility pipelines or other items of readily apparent environmental concern on or near the Property.

Review of the topographic maps indicate that the side-channel of the Mississippi River was filled prior to 1972 out to Hall's Island to create the western portion of the Property in the late 1960s. Due to the source and/or quality of the fill material being unknown at this time, the fill material is considered a REC for the Property.

6.4.2 Historic Atlas Map Review

HIG provided Liesch with copies of portions of the historic atlas maps, including: Plate 7 of the 1892 Atlas, Plate 26 of the 1914 Atlas and Plate 26B of the 1940 Atlas. No publishers were noted on the Atlases. Copies of the historic atlas maps are included in **Appendix K**.

The 1892 Atlas shows the J.B. Chatterton Saw Mill on the southwestern portion of the Property and an additional saw mill on the northwestern portion of the Property. The area of the Property is also labeled "Booms Landing". A shingle mill is shown to the north and a saw mill, across 8th Avenue NE, to the south of the Property on the 1892 Atlas. No other features of environmental note were identified on the 1892 Atlas.

The 1914 Atlas shows the southern part of the Property as part of the St. Anthony Mill Co.'s Boom Landing and the southeastern part of the Property as Toxer Lumber Company with one building shown. Hall's Island shows three buildings labeled "Municipal Bathing, Play Houses". No other features of environmental note were identified on the 1914 Atlas.

The 1940 Atlas shows the Property as part of Boom Landing. No additional notations were provided in the 1940 Atlas.

Liesch's review of these maps did not identify environmental features or information not previously discussed in this Phase One ESA Report.

6.5 WELL RECORDS REVIEW

Liesch reviewed well log records from the MGS CWI, provided by HIG, for the area of the Property. No wells were identified for the Property or adjacent to the Property. A copy of HIG's response regarding well log records is included in **Appendix L**.

Liesch also reviewed the EDR Response which listed well logs for the area of the Property. The EDR Response did not identify wells on or adjacent to the Property.

6.6 DATA FAILURE

The following data failure was identified:

- Sanborn maps prior to 1885 evidencing the first use of the Property were not available.

No information was reasonably obtainable that provided information regarding the first known developed use of the Property. Liesch considers this data failure to be a data gap.

7.0 DOCUMENT REVIEW

Liesch reviewed, as part of its preparation of this Phase One ESA Report, documents provided by the Owner and Ryan, which are summarized below.

7.1 1985 Geotechnical Report

Geotechnical Exploration Program, Proposed Storage Buildings, Scherer Bros. Lumber Company, Minneapolis, Minnesota prepared for Olson Concrete Company by Soil Exploration, dated May 28, 1985 (the **1985 Geotechnical Report**). Soil borings conducted as part of the Geotechnical Report were primarily located on the portion of the Scherer Bros Lumber Company Site located north of the vacated 9th Avenue NE. However, one boring was completed on the Property, which was located on the south-central portion near 8th Avenue NE.

The soil boring log for the one soil boring completed on the Property identified fill, consisting of silty sand and clayey sand with concrete, wood and brick to a depth of 12.5 feet bgs and fill with a mixture of muck and wood from 12.5 feet to 13.5 feet bgs. Other than the fill, the 1985 Geotechnical Report did not identify items of environmental concern for the Property.

7.2 Release Investigation Report

The report entitled "Petroleum Hydrocarbon Release Investigation Report, Scherer Brothers Lumber Company, 52 Ninth Avenue NE, Minneapolis, Minnesota, MPCA Leak No. 1057"

prepared by Dahl & Associates, Inc. (**Dahl**) submitted to: Scherer Brothers Lumber Company and MPCA, dated December 10, 1989 (the **Release Investigation Report**) summarized the release detection and soil and groundwater assessment completed as part of the LUST investigation.

The Release Investigation Report identified that during removal of 10,000-gallon steel diesel fuel UST, a release of petroleum hydrocarbons was detected on May 3, 1989. The release was believed to be the result of corrosion of the UST, as evidenced by pits and holes observed in the UST.

Laboratory results from excavated materials identified petroleum impacted soils. A soil assessment of the UST basin was completed by Dahl. Eight soil borings were completed to determine the horizontal and vertical extent of the impacted soils. The ground water assessment portion of the Release Investigation Report reviewed locations of ground water wells within ½-mile of the release site.

According to the Release Investigation Report, 85 cubic yards of impacted soils were transported off-site for treatment. The soil borings identified impacted soils at the soil/ground water interface at 4200 parts per million. The Release Investigation Report concluded that ground water may be impacted from the release. The Release Investigation Report recommended additional investigation to define the extent of the ground water impacts.

7.3 Supplemental Investigation Report

The report entitled "Release Investigation and Corrective Action Report, Groundwater Assessment Supplement, Scherer Brothers Lumber Company, 52 Ninth Avenue NE, Minneapolis, Minnesota, MPCA Leak No. 1057" prepared by Dahl & Associates, Inc. (Dahl) for Scherer Brothers Lumber Company and MPCA, dated March 21, 1990 (the **Supplemental Investigation Report**). Four additional borings were completed in the vicinity of the LUST basin and were field screened and three ground water samples were collected for laboratory analyses.

The results of the ground water sample analyses identified total hydrocarbons as fuel oil in borings TB-10 and TB-11 at 200 ppm (see **Figure 4** in **Appendix A** for boring locations).

As a result, additional soils were excavated from the UST basin. The Supplemental Investigation Report stated that 155 cubic yards of impacted soils were excavated and transported off-site for treatment.

The Supplemental Investigation Report stated that no further soil remediation was recommended. One well was recommended to be installed and monitored on a quarterly basis to determine if there was a risk of impacted soils leaching into the ground water.

7.4 Dahl October 7, 1991 Letter

In a letter to the MPCA from Dahl Re: Scherer Brothers Lumber Company, 52 Ninth Avenue Northeast, Minneapolis, Minnesota. Site Identification Number LEAK#00001057, dated October 7, 1991 (**Dahl October 7, 1991 Letter**), Dahl summarized the status of the release site investigation and the results of ground water analyses from the monitoring well installed in August 1990 (see (see **Figure 4** in **Appendix A** for location of monitoring well MW-1). Ground water monitoring sampling events were completed on August 30, 1990, November 20, 1990, February 20, 1991 and June 31, 1991.

The Dahl October 7, 1991 Letter stated that with the exception of the ground water samples collected on February 20, 1991, levels of dissolved hydrocarbons were detected below the Minnesota Department of Health Recommended Allowable Limits in Drinking Water (RALs). Additionally, the Dahl October 7, 1991 Letter stated that due to the removal of the UST and the excavation of contaminated soils removing the source of the contamination, there is no longer a source for contaminant migration. The Dahl October 7, 1991 Letter recommended the closure of the LUST file and abandonment of the monitoring well.

7.5 MPCA Closure Letter

In a letter to Scherer Brothers Lumber from the MPCA Re: Petroleum Tank Release Site Closure, Site: Scherer Brothers Lumber, Minneapolis, Site ID#: LEAK00001057, dated April 17, 1992, the MPCA stated the requested work had been completed and the MPCA did not intend to require additional investigation or cleanup work. Additionally, the monitoring well could be abandoned. A copy of the MPCA Closure Letter is included in **Appendix D**.

7.6 2006 Title Commitment

Commitment to Insure from Old Republic National Title Insurance Company, Application No. OR1042082, Effective Date: December 1, 2006 (the **2006 Title Commitment**), furnished to Liesch by Ryan, the Property is owned by Scherer Limited Partnership (the **Owner**). The Title Commitment covered the entire Scherer Bros Lumber Company Site and did not identify any environmental liens. The Title Commitment identified that the Scherer Bros Lumber Company Site included reclaimed land, accretions and Hall's Island. The Title Commitment also identified railroad and utility easement rights, a reservation of minerals and mineral rights to the State of

Minnesota and rights of the public and the state to that part of the Scherer Bros Lumber Company Site lying below the natural high water mark of the Mississippi River.

7.7 2007 Survey

ALTA/ASCM Land Title Survey prepared for Scherer Bros by Lot Surveys Company, Inc. dated February 17, 2007 (the **2007 Survey**). The 2007 Survey, included as **Figure 2** in **Appendix A**, is for the Scherer Bros Lumber Company Site and includes the Property. The Survey shows that a portion of the Property is located within the FEMA 100-year Flood Zone. No additional information of environmental concern is noted on the 2007 Survey.

7.8 Ryan Phase One

Liesch on behalf of Ryan prepared the document entitled "Phase One Environmental Site Assessment, Approximate 6.08 Acre Parcel, Part of Scherer Bros Lumber Property, 9 9th Avenue Northeast, Minneapolis, Minnesota", prepared for Ryan Companies US, Inc. and Scherer Limited Partnership by Liesch, dated July 16, 2009 (**Ryan Phase One**). The Ryan Phase One was prepared for a potential redevelopment project located on the southwestern portion of the Property (the **Redevelopment Parcel**). **Figure 6** in **Appendix A** illustrates the area of the Redevelopment Parcel for the Ryan Phase One). The Ryan Phase One identified the following RECs:

- Preliminary results from a Limited Phase Two Investigation for conducted on the Redevelopment Parcel by Liesch for the Owner has identified elevated concentrations of lead, diesel range organics (**DRO**) and the volatile organic compound (**VOC**) naphthalene. Lead was reported at 10,300 milligrams per kilogram (**mg/kg**) in the soil sample from 7-feet to 9-feet bgs. The MPCA Tier 1 Soil Leachate Value (**SLV**) and Tier 2 Industrial Soil Reference Value (**SRV**) for lead are 525 mg/kg and 700 mg/kg, respectively. DRO, which does not have an MPCA action level established, was reported at 439 mg/kg. Naphthalene was reported at 0.432 mg/kg and the MPCA Tier 1 SLV and Tier 2 Industrial SRV are 7.5 mg/kg and 28 mg/kg, respectively. The release for these findings was reported to the Minnesota State Duty Officer on July 13, 2009 on behalf of the Owner.

- The western portion of the Redevelopment Parcel was formerly a side-channel to the Mississippi River and Hall's Island. The side channel was filled in the late 1960s. The source of the fill is unknown and no analytical information is known to have been completed for the fill material. Based on the unknown characteristics of the fill material, the fill is considered a REC for the Redevelopment Parcel.

One historic REC was identified for the Redevelopment Parcel:

- A LUST site (LEAK NO: 1057) is located adjacent to the east of the Redevelopment Parcel on a portion the Scherer Bros Lumber Company Site. The MPCA issued closure of this LUST site on April 17, 1992. Closed LUST sites do not require additional investigation or remediation.

The following items of environmental note were identified for the Property.

- The **Scherer Brothers Lumber** LUST site is located up-gradient of the Redevelopment Parcel. Review of the MPCA LUST file for the **Scherer Brothers Lumber** LUST site identified residual petroleum impacts to soil and ground water were present. Due to the **Scherer Brothers Lumber** LUST site being adjacent to the Redevelopment Parcel, and the reported residual petroleum contamination reported for the soil and ground water, the **Scherer Brothers Lumber** LUST site is considered a potential vapor intrusion condition (**pVIC**) for the Property.

- The Redevelopment Parcel is a licensed generator of hazardous waste and reports under the Minnesota Department of Public Safety's Tier 2 requirements. The hazardous generators license is for the generation of bulbs, ballasts and waste oil. The Tier 2 reporting is for the storage of diesel fuel and gasoline in USTs located adjacent to the Redevelopment Parcel.

- A UST was formerly located adjacent to the northern boundary of the Redevelopment Parcel (located on the Property). The UST was used to fuel delivery trucks for the Scherer Bros Lumber Company. The UST was removed in the late 1970s or early 1980s. No record of leaks were reported for the UST, however, no analytical information was collected to determine if there were any impacts to the soils and/or ground water.

- Historical information identified a shingle mill and cedar post sawing mill on the southwest corner of the Redevelopment Parcel. A tank (no size or contents listed) and a chimney were noted in association with the mill.

- Information reviewed from the City Directories identified a variety of commercial/industrial land use in the area of the Redevelopment Parcel. Based on the review of the City Directories, it was not readily ascertainable if these commercial/industrial activities may have resulted in impacts to soil and/or groundwater.

- A possible wetland area was noted in the EDR Response located either on or adjacent to the northwest corner of the Redevelopment Parcel along the Mississippi River.

- Suspect PCB containing items such as fluorescent light ballasts, compressors and transformers were observed on the Redevelopment Parcel.

- Ozone depleting chemicals were observed on the Redevelopment Parcel in roof-mounted air conditioning units, and refrigerators.

- Possible ACM) lead-based paint (LBP), mercury switches, fluorescent lamps and regulated wastes were observed on the Redevelopment Parcel.

- Miscellaneous chemicals were observed on the Redevelopment Parcel.

7.9 Scherer Phase Two

Liesch on behalf of Scherer prepared the document entitled "Limited Phase Two Environmental Site Assessment, Approximate 6.08 Acre Parcel, Part of Scherer Bros Lumber Property, 9 9th Avenue Northeast, Minneapolis, Minnesota", prepared for Scherer Limited Partnership and Ryan Companies US, Inc., dated October 22, 2009 (**Scherer Phase Two**). Based on the results of the Scherer Phase Two, the following areas were identified as exhibiting environmental concern.

- Elevated lead and Benzo(a)Pyrene (**BaP**) Equivalents, exceeding the MPCA Tier 1 Soil Leachate Values (**SLVs**) and/or MPCA Tier 2 Industrial Soil Reference Values (**SRVs**), were noted in soil samples in the area of soil borings B-3 and B-4 (see **Figure 5** in **Appendix** A for locations). This area corresponds to the general area where historical information, as reported in the Ryan Phase One, identified a shingle mill and cedar post sawing mill on the southwest corner of the Redevelopment Parcel. A tank (no size or contents listed) and a chimney were noted in association with the mill. The clinkers reported in the soils in B-3 and B-4 may have been associated with the chimney reported for the shingle mill and cedar post sawing mill.

- Elevated DRO was noted in soil samples from B-1 through B-9 on the Redevelopment Parcel. The source of the DRO on the Redevelopment Parcel is not definitively known. However, the presence of DRO identified in the soils may be associated with the fill brought onto the western portion of the Redevelopment Parcel which was formerly a side-channel to the Mississippi River and Hall's Island. The side channel was filled in the late 1960s. The source of the fill is unknown.

- All soil samples on the Redevelopment Parcel identified fill ranging from 2.5 feet to 19 feet bgs. Debris in the fill material was noted to contain concrete, brick, asphalt, wood, foundry sand, clinkers, ash, glass and rubber.

- Asbestos was identified in a soil sample from soil boring B-12, which was located to the north of the Redevelopment Parcel on the Property.

8.0 CONCLUSIONS

Based on Liesch's assessment and a review of information obtained, no recognized environmental conditions (**RECs**), as defined in the ASTM Standard Practice E1527-05, were identified for the Property except for the following:

- Results from an October 2009 Limited Phase Two Investigation prepared for Scherer by Liesch (the **Scherer Phase Two**), which was conducted primarily on the southwestern portion of the Property, identified elevated concentrations of lead, diesel range organics (**DRO**) and the volatile organic compound (**VOC**) naphthalene. Lead was reported at 10,300 milligrams per kilogram (**mg/kg**) in the soil sample from 7-feet to 9-feet bgs. The MPCA Tier 1 Soil Leachate Value (**SLV**) and Tier 2 Industrial Soil Reference Value (**SRV**) for lead are 525 mg/kg and 700 mg/kg, respectively. DRO, which does not have an MPCA action level established, was reported at 439 mg/kg. Naphthalene was reported at 0.432 mg/kg and the MPCA Tier 1 SLV and Tier 2 Industrial SRV are 7.5 mg/kg and 28 mg/kg, respectively. The release for these findings was reported to the Minnesota State Duty Officer on July 13, 2009 on behalf of the Owner. (**Sections 7.8** and **7.9)**

- Results from the Scherer Phase Two conducted on the Property identified asbestos in a soil sample collected from the surficial soils on the west-central portion of the Property. (**Section 7.9)**

- A 560-gallon waste oil UST was removed by Dean's Tank, Inc. on May 2, 1999. Confirmation sampling was reportedly completed by Peer Environmental and Engineering, Inc. (**Peer**). However, the Owner was unable to locate copies of the confirmation sampling results. (**Section 5.2**)

One historic REC was identified for the Property:

- A portion of the Property is a MPCA LUST site (LEAK NO: 1057) and the tank release area is located adjacent to the southwest portion of Building 4 (the vehicle maintenance garage) on the southeastern portion of the Property (see **Figure 4** in **Appendix A** for

location). The parcel address for the LUST site is 52 9th Avenue NE. The MPCA issued closure of this LUST site on April 17, 1992. Closed LUST sites do not require additional investigation or remediation. However, if redevelopment is planned for this area, the residual impacted soils may require additional assessment. **(Section 4.1)**

The following items of environmental note were identified for the Property.

- The Property is a licensed generator of hazardous waste and reports under the Minnesota Department of Public Safety's Tier 2 requirements. The hazardous generators license is for the generation of bulbs, ballasts and waste oil. The Tier 2 reporting is for the storage of diesel fuel and gasoline in USTs located on the Property. **(Sections 4.1** and **5.2)**

- An UST was formerly located adjacent to the southwestern portion of Building 6 on the Property (see **Figure 5** in **Appendix A** for location). The UST was used to fuel delivery trucks for the Scherer Bros Lumber Company. The UST was removed in the late 1970s or early 1980s. No record of leaks were reported for the UST, however, no analytical information was collected to determine if there were any impacts to the soils and/or ground water. A soil boring completed adjacent to the former UST basin did not find readily apparent impacts **(Sections 5.2** and **7.9)**

- Historical information identified a shingle mill and cedar post sawing mill on the southwest corner of the Property. A tank (no size or contents listed) and a chimney were noted in association with the mill. **(Section 6.1)**.

- The western portion of the Property was formerly a side-channel to the Mississippi River and Hall's Island. According to representatives of Scherer, Hall's Island was dredged and moved east to expand the western side of the Property. **(Sections 6.1, 6.3** and **6.4)**

- Information reviewed from the City Directories identified a variety of commercial/industrial land use in the area of the Property. Based on the review of the City Directories, it was not readily ascertainable if these commercial/industrial activities may have resulted in impacts to soil and/or groundwater. **(Section 6.2)**

- A possible wetland area was noted in the EDR Response located either on or adjacent to the northwest corner of the Property along the Mississippi River. **(Section 3.3)**

- Suspect PCB containing items such as fluorescent light ballasts, compressors and transformers were observed on the Property. **(Section 5.1)**.

- Ozone depleting chemicals were observed on the Property in roof-mounted air conditioning units, and refrigerators. (**Section 5.1**)

- Possible ACM) lead-based paint (LBP), mercury switches, fluorescent lamps and regulated wastes were observed on the Property. (**Section 5.1**).

- Miscellaneous chemicals were observed on the Property. (**Section 5.1**)

9.0 QUALIFICATIONS

The qualifications of the authors of this Phase One ESA Report are included in **Appendix M**.

10.0 ABBREVIATIONS

MINNESOTA
LIST OF ABBREVIATIONS

ACM – Asbestos Containing Materials
ACSM – American Congress on Surveying and Mapping
AIRS - Aerometric Information Retrieval System
ALTA – American Land Title Association
AST - Aboveground Storage Tank
ASTM - American Society for Testing and Materials
bgs - below ground surface
BULK - Bulk Fertilizer and Pesticide Dealers
CDL – Clandestine Drug Labs
CERCLA - Comprehensive Environmental Response, Compensation and Liability Act
CERCLIS - Comprehensive Environmental Response, Compensation and Liability Information System
CICS – Chemicals in Commerce Information System
Coal Gas - Former Manufactured Gas Sites
CONSENT - Consent Decrees
CORRACTS - Corrective Action Report
CWI - Minnesota County Well Index
Delisted NPL – Sites delisted from the NPL database
DNR – Department of Natural Resources
DNRES - Department of Natural Resources Ecological Services
DOCKET – Enforcement Docket used to manage and track information on civil judicial enforcement cases for all environmental statutes.
DOD – Department of Defense
DRAP-Development Response Action Plan
EDR - Environmental Data Resources, Inc.
EMF - Electromagnetic Fields
EPA - Environmental Protection Agency
ERNS - Emergency Response Notification System of Spills
ESA - Environmental Site Assessment
FATES – FIFRA and TSCA Tracking System
FEMA - Federal Emergency Management Agency
FIFRA - Federal Insecticide, Fungicide & Rodenticide Act
FINDS - Facility Index System
FOIA – Freedom of Information Act
FRDS – Federal Reporting Data System
FUDS – Formerly used Defense Site
FURS – Federal Underground Injection Control
HID - High Intensity Discharge
HMIRS - Hazardous Materials Information Reporting System
HRL – Health Risk Limits
HVAC – Heating Ventilation and Air Conditioning

INST Control – Institutional Controls
IRPA – International Radiation Protection Association
LAST – Leaking Above Ground Storage Tanks
LQG - RCRIS Registered Large Quantity Generators of Hazardous Waste
LUST - Leaking Underground Storage Tank
MAWDSI - Metropolitan Area Waste Disposal Site Inventory
MDA - Minnesota Department of Agriculture
MDH - Minnesota Department of Health
mG - milligauss
MGS - Minnesota Geologic Survey
MINES – Department of Labor, Mine Safety and Health Administration - Mines Master Index File
MLTS - Material Licensing Tracking System
MN AG SPILLS - Minnesota Agriculture Chemicals Spills List
MN Deleted SHWS -Sites deleted from the Minnesota State Superfund Permanent List of Priorities
MN Enforcement - Minnesota Hazardous Waste Generators Associated with Enforcement
MN HWS Permit - Active Minnesota Hazardous Waste Treatment, Storage, Disposal Facilities
MN LCP - Closed Minnesota Landfills Priority List
MN LS - Minnesota List of Sites
MN Spills - Minnesota Spills Log
MN-NFA - Minnesota No Further Action
MPCA - Minnesota Pollution Control Agency
NFRA - No Further Remedial Action
NFRAP - No Further Remedial Action Planned
NGVD - National Geodetic Vertical Datum
NPL - National Priorities List (Superfund Sites)
NPL Liens - NPL (Superfund) Liens
NRC - Nuclear Regulatory Commission
NRHP – National Register of Historic Places
NTIS - National Technical Information System
NWI - National Wetlands Inventory
ODCs – Ozone Depleting Chemicals
OSA – Office of the State Archaeologist
PADS - PCB Activity Database System
PCB - Polychlorinated Biphenyl
PCS – Permit Compliance System
PID – Photoionization Detector
PLM - Polarized Light Microscopy
PLP - Permanent List of Priorities (State of Minnesota Superfund Sites)
Proposed NPL - Proposed National Priorities List
RAATS - RCRA Administrative Action Tracking System
RAL – Recommended Allowable Limit
RCRA - Resource Conservation and Recovery Act
RCRIS - Resource Conservation and Recovery Information System
RI/CAD - Remedial Investigation/Corrective Action Design

ROD - Record of Decision
Sanborns - Sanborn Fire Insurance Company Maps
SHPO - State Historic Preservation Office
SHWS - State Hazardous Waste Sites
SQG - RCRIS Registered Small Quantity Generators of Hazardous Waste
SWF/LF - Directory of Solid Waste Disposal Facilities/Landfills
TRIS - Toxic Chemical Release Inventory System
TSCA - Toxic Substances Control Act
TSD - Treatment, Storage, Disposal
UMTRA – Uranium Mill Tailings Site
USDA – United States Department of Agriculture
USDL MSHA – United States Department of Labor, Mine Safety and Health Administration
USDOT – United States Department of Transportation
USEPA - United States Environmental Protection Agency
USGS - United States Geologic Survey
UST - Underground Storage Tank
VIC - Voluntary Investigation and Cleanup Program
VPIC – Voluntary Petroleum Investigation and Cleanup Program

Last Updated: 01/31/2005

12.0 REFERENCES

Minnesota Geological Survey's Geologic Atlas for Hennepin County, Minnesota, dated 1989.

Hennepin County Protected Waters and Wetlands map published by the Minnesota Department of Natural Resources, dated 1983.

Geotechnical Exploration Program, Proposed Storage Buildings, Scherer Bros. Lumber Company, Minneapolis, Minnesota prepared for Olson Concrete Company by Soil Exploration, dated May 28, 1985

Commitment to Insure from Old Republic National Title Insurance Company, Application No. OR1042082, Effective Date: December 1, 2006.

w:\sa\6202765\phase one esa report - 1st draft 102709.doc

APPENDIX A

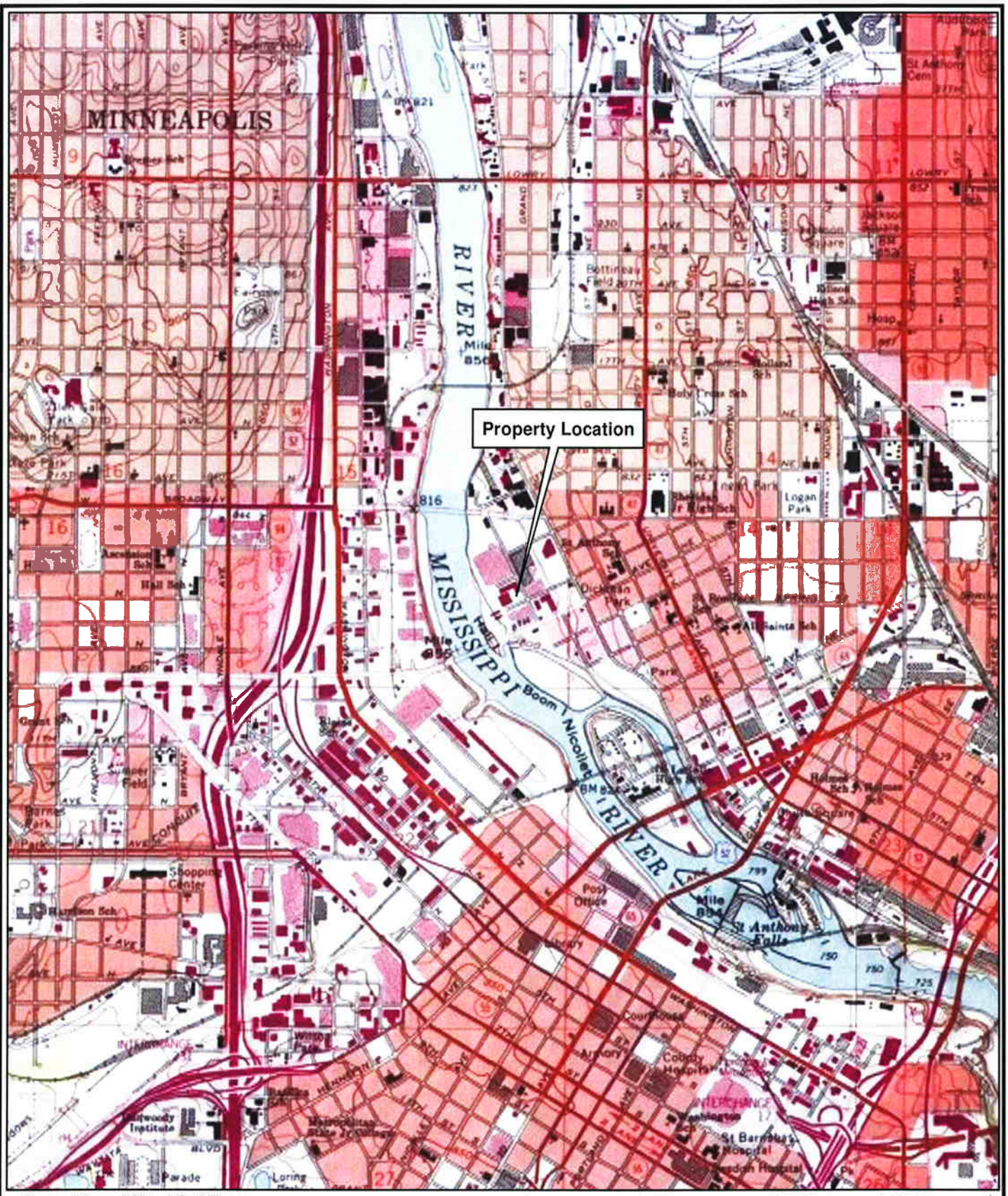

W:\sa\6202765\GIS\Nov_09\Fig1.mxd W:\sa\6202765\Figures\Nov_09\Fig1.pdf

www.liesch.com

LIESCH

Hydrogeologists • Engineers • Environmental Scientists

Minneapolis • Chicago • Los Angeles • Madison • Milwaukee • Phoenix

Scherer Limited Partnership **9 Ninth Ave. NE, Minneapolis, MN**	**Nov 09**
Property Location	**Figure 1**

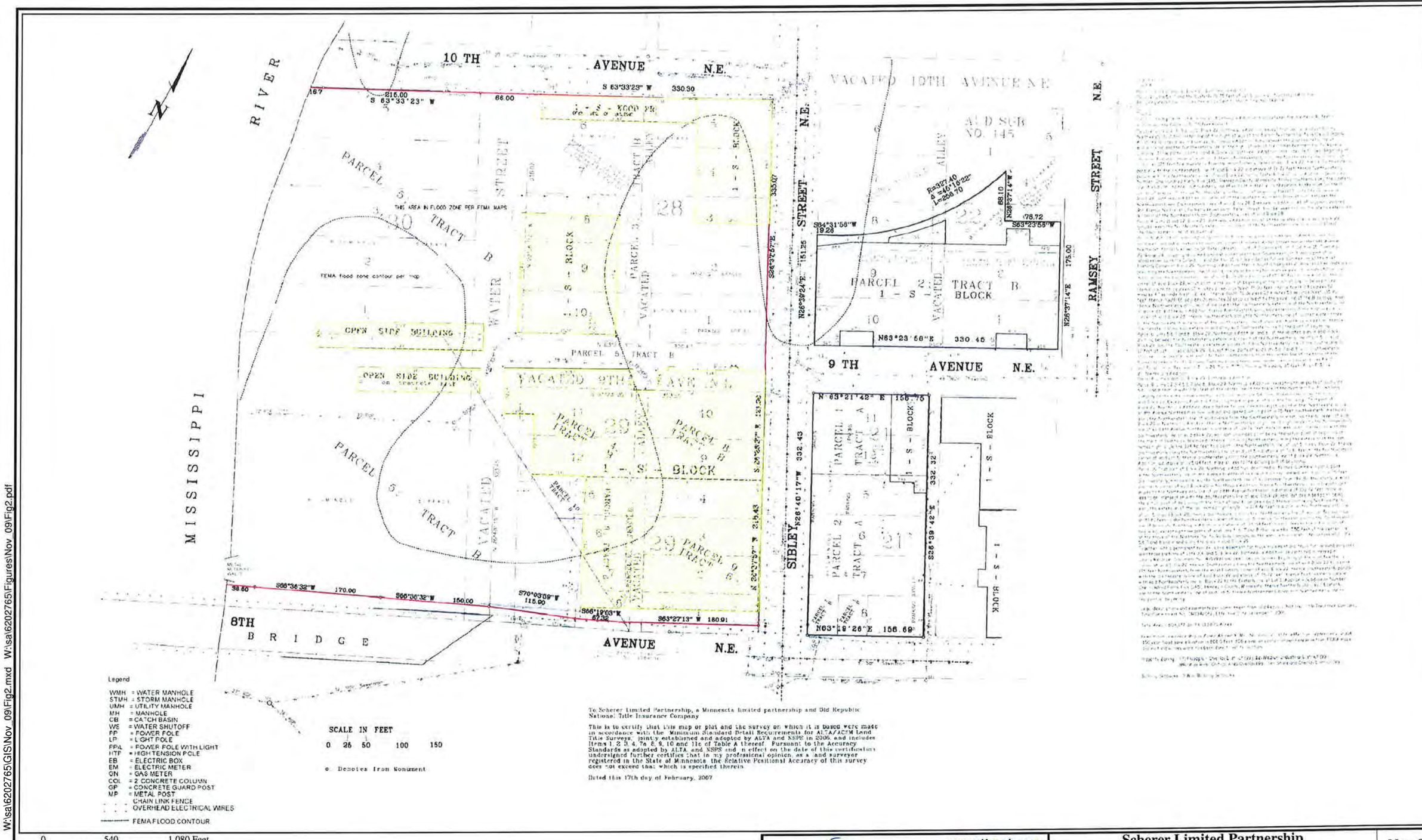

Legend

WMH = WATER MANHOLE
STMH = STORM MANHOLE
UMH = UTILITY MANHOLE
MH = MANHOLE
CB = CATCH BASIN
WS = WATER SHUTOFF
PP = POWER POLE
LP = LIGHT POLE
PPL = POWER POLE WITH LIGHT
HTP = HIGH TENSION POLE
EB = ELECTRIC BOX
EM = ELECTRIC METER
GN = GAS METER
COL = 2 CONCRETE COLUMN
GP = CONCRETE GUARD POST
MP = METAL POST
CHAIN LINK FENCE
OVERHEAD ELECTRICAL WIRES
FEMA FLOOD CONTOUR

SCALE IN FEET
0 25 50 100 150

o Denotes Iron Monument

To Scherer Limited Partnership, a Minnesota limited partnership and Old Republic National Title Insurance Company

This is to certify that this map or plat and the survey on which it is based were made in accordance with the Minimum Standard Detail Requirements for ALTA/ACSM Land Title Surveys, jointly established and adopted by ALTA and NSPS in 2006, and includes Items 1, 2, 3, 4, 7a, 8, 9, 10 and 11c of Table A thereof. Pursuant to the Accuracy Standards as adopted by ALTA and NSPS and in effect on the date of this certification, undersigned further certifies that in my professional opinion, as a land surveyor registered in the State of Minnesota, the Relative Positional Accuracy of this survey does not exceed that which is specified therein.

Dated this 17th day of February, 2007

0 540 1,080 Feet

1:8,400

1 Inch = 700 Feet

Source: Lot Surveys Company, Inc.

N

www.liesch.com

LIESCH

Hydrogeologists • Engineers • Environmental Scientists

Minneapolis • Chicago • Los Angeles • Madison • Milwaukee • Phoenix

Scherer Limited Partnership **9 Ninth Ave. NE, Minneapolis, MN**	**Nov 09**
Survey	**Figure 2**

W:\sa\6202765\GIS\Nov_09\Fig2.mxd W:\sa\6202765\Figures\Nov_09\Fig2.pdf

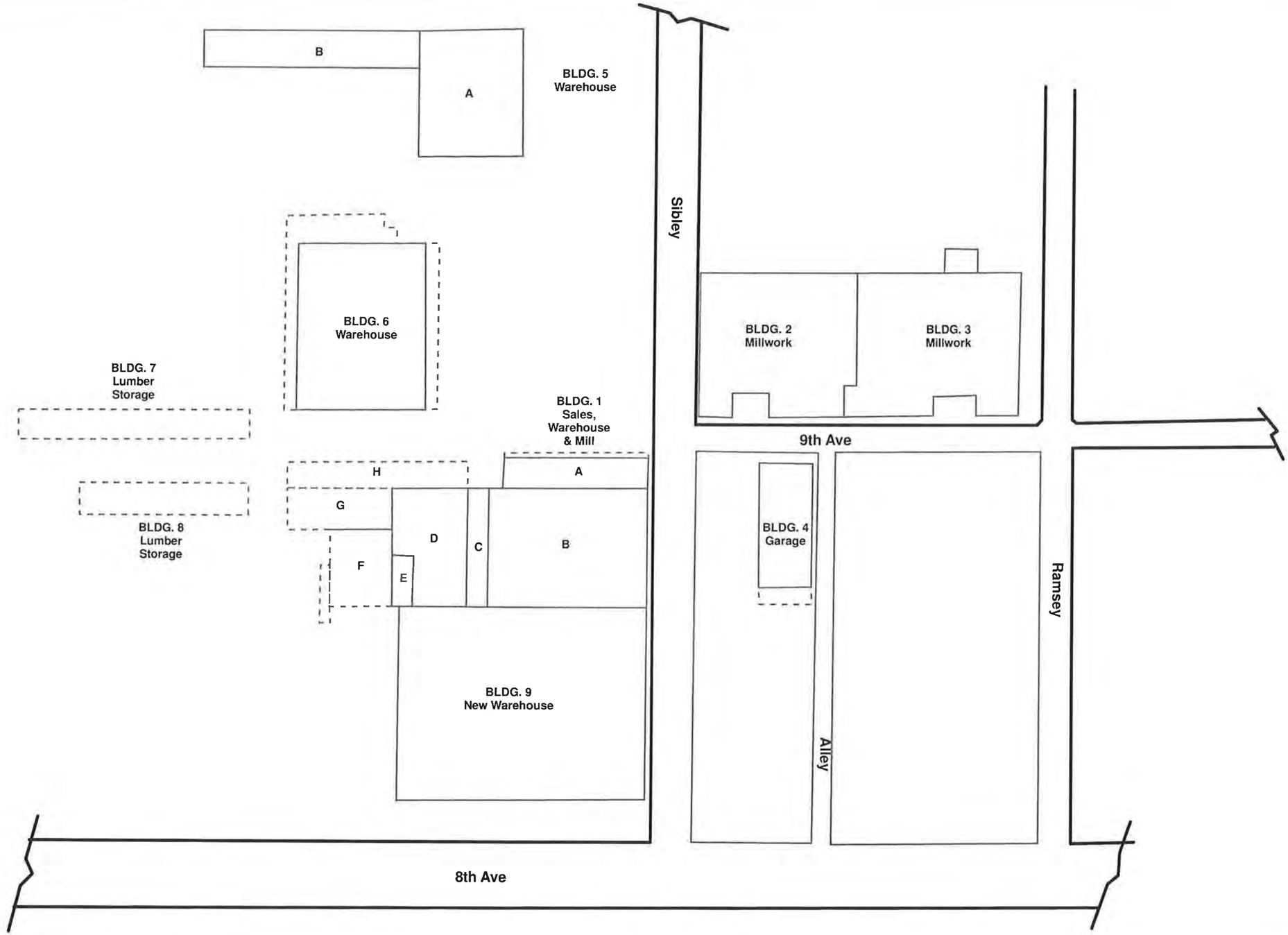

W:\sa\6202765\GIS\Nov_09\Fig3.mxd W:\sa\6202765\Figures\Nov_09\Fig3.pdf

Source: Scherer Brothers Lumber Company - August 20, 1986
1:100

N

www.liesch.com

LIESCH
Hydrogeologists • Engineers • Environmental Scientists
Minneapolis • Chicago • Los Angeles • Madison • Milwaukee • Phoenix

Scherer Limited Partnership
9 Ninth Ave. NE, Minneapolis, MN

Site Plan

Nov 09

Figure 3

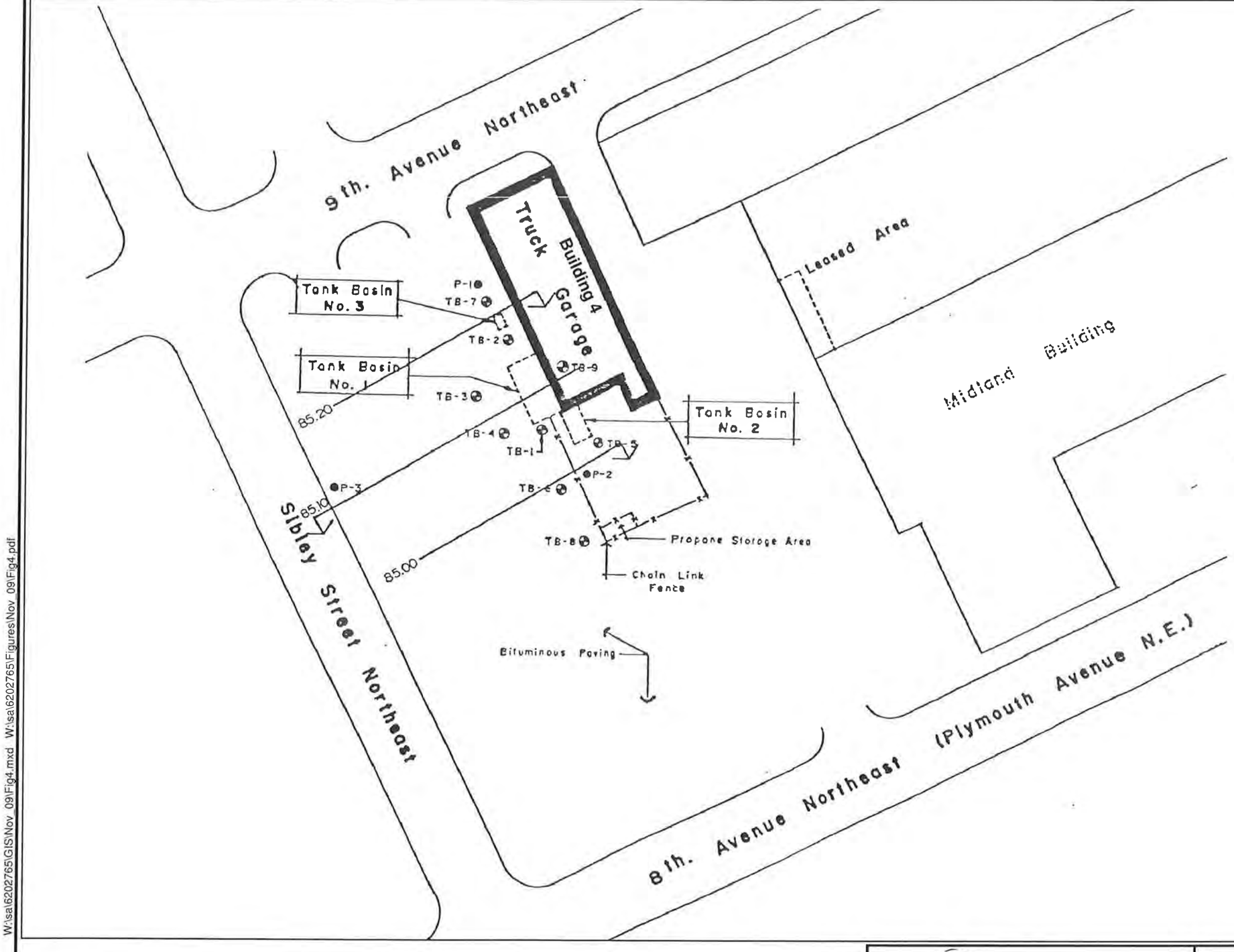

Source: Dahl & Associates, Inc. - Jan. 18, 1990
1:100

N

www.liesch.com

LIESCH

Hydrogeologists ▪ Engineers ▪ Environmental Scientists

Minneapolis ▪ Chicago ▪ Los Angeles ▪ Madison ▪ Milwaukee ▪ Phoenix

Scherer Limited Partnership
9 Ninth Ave. NE, Minneapolis, MN

LUST Boring Location Map

Nov 09

Figure 4

W:\sa\6202765\GIS\Nov_09\Fig4.mxd W:\sa\6202765\Figures\Nov_09\Fig4.pdf

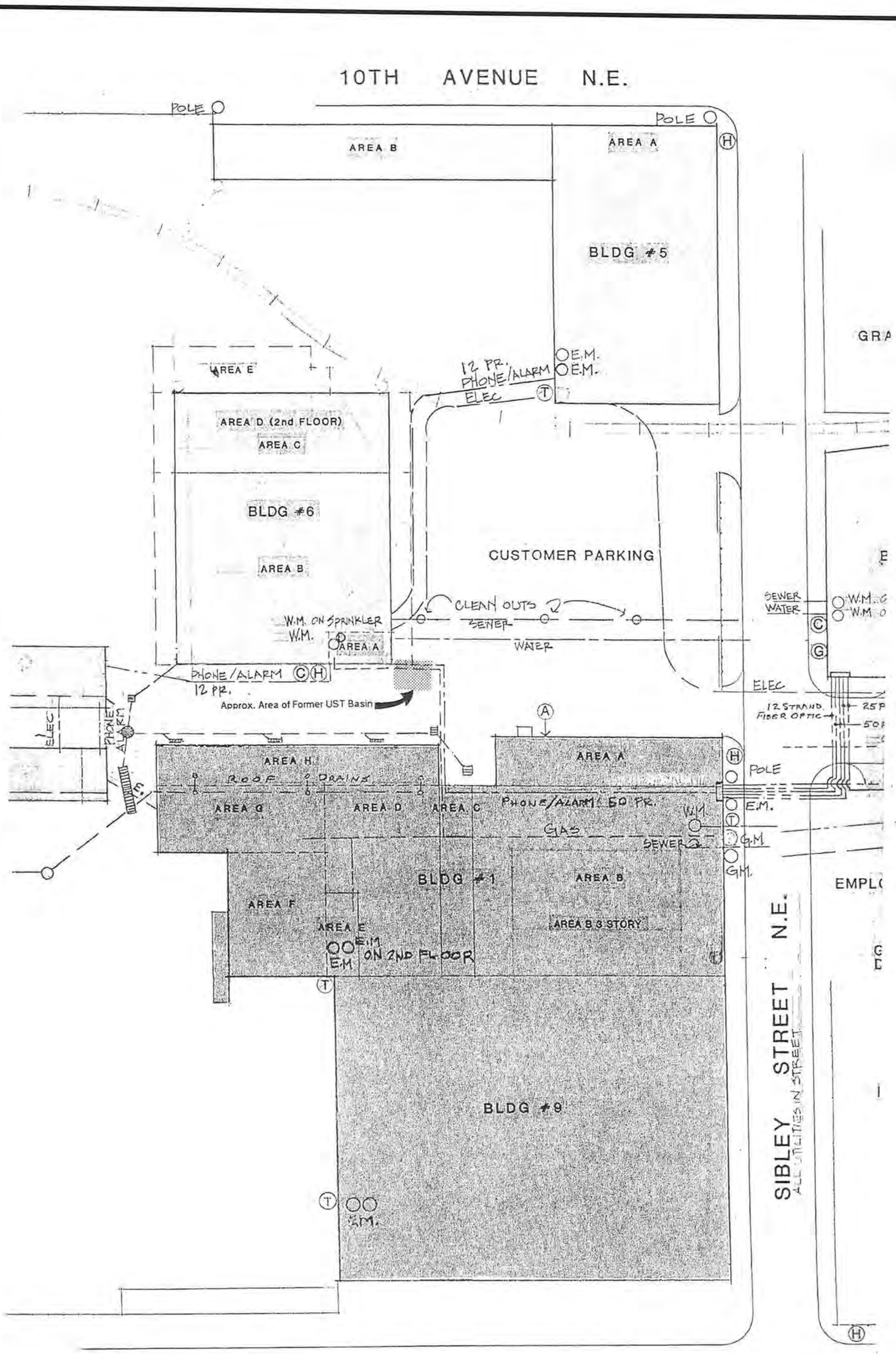

Scale: No Scale

Source: Source: Ryan Companies US, Inc., undated.

LIESCH Hydrogeologists • Engineers • Environmental Scientists

6000 Gisholt Dr, Suite 203, Madison, WI 53713, (608) 223-1532
13400 15th Avenue N, Minneapolis, MN 55441, (763) 489-3100
4300 N Miller Rd, Suite 200, Scottsdale, AZ 85251, (480) 421-0853

Scherer Limited Partnership
9 Ninth Ave. NE, Minneapolis, MN

Nov 09

Building #6 UST Basin Location

Figure 5

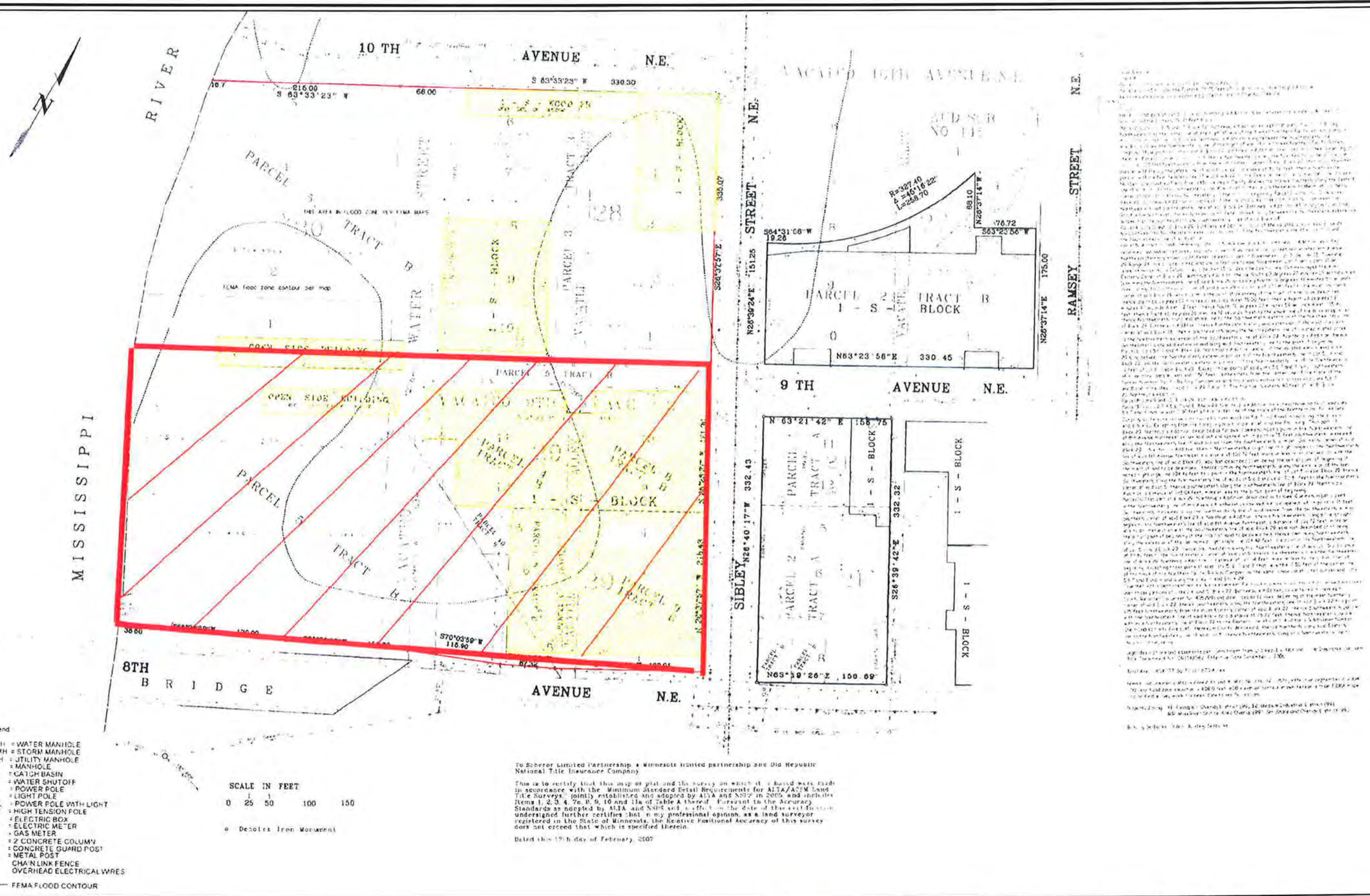

Legend

WMH = WATER MANHOLE
STMH = STORM MANHOLE
UMH = UTILITY MANHOLE
MH = MANHOLE
CB = CATCH BASIN
WS = WATER SHUTOFF
PP = POWER POLE
LP = LIGHT POLE
PPL = POWER POLE WITH LIGHT
HTP = HIGH TENSION POLE
EB = ELECTRIC BOX
EM = ELECTRIC METER
GM = GAS METER
COL = 2' CONCRETE COLUMN
GP = CONCRETE GUARD POST
MP = METAL POST
CHAIN LINK FENCE
OVERHEAD ELECTRICAL WIRES
FEMA FLOOD CONTOUR

SCALE IN FEET
0 25 50 100 150

o Denotes Iron Monument

To Scherer Limited Partnership a Minnesota limited partnership and Old Republic National Title Insurance Company

This is to certify that this map or plat and the survey on which it is based were made in accordance with the "Minimum Standard Detail Requirements for ALTA/ACSM Land Title Surveys," jointly established and adopted by ALTA and NSPS in 2005 and includes Items 1, 2, 3, 4, 7a, 8, 9, 10 and 11a of Table A thereof. Pursuant to the Accuracy Standards as adopted by ALTA and NSPS and effective on the date of the certification undersigned further certifies that in my professional opinion, as a land surveyor registered in the State of Minnesota, the Relative Positional Accuracy of this survey does not exceed that which is specified therein.

Dated this 17th day of February, 2007

Source: Lot Surveys Company, Inc., dated 02/17/2007, modified by Ryan Companies US, Inc. 05/29/2009

www.liesch.com

LIESCH

Hydrogeologists • Engineers • Environmental Scientists

Minneapolis • Chicago • Los Angeles • Madison • Milwaukee • Phoenix

Scherer Limited Partnership **9 Ninth Ave. NE, Minneapolis, MN**	**Nov 09**
Redevelopment Parcel Location	**Figure 6**

W:\sa\6202765\GIS\Nov_09\Fig6.mxd W:\sa\6202765\Figures\Nov_09\Fig6.pdf

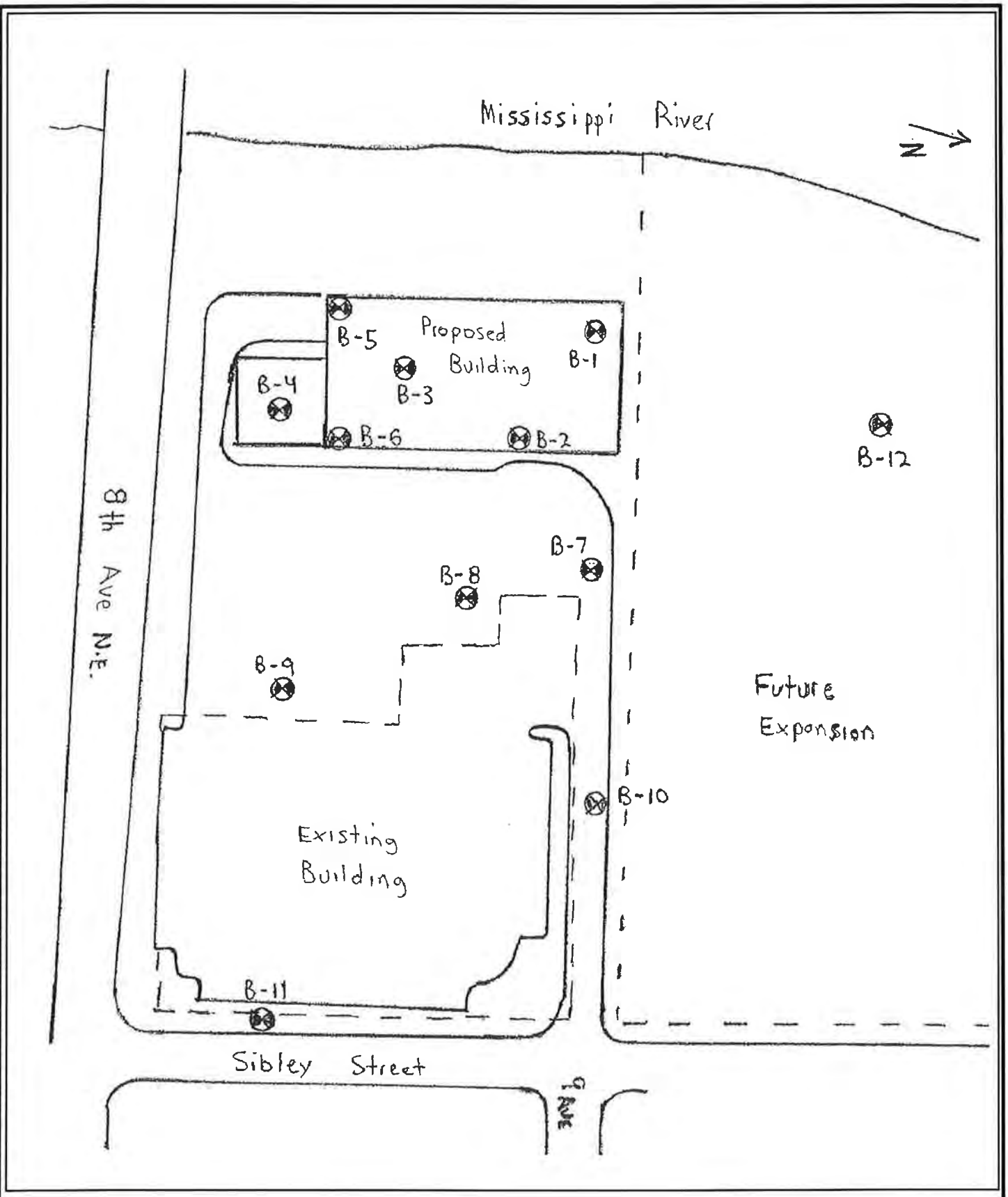

Source: American Engineering Testing, Inc., dated 07/16/2009

W:\sa\6202765\GIS\Nov_09\Fig7.mxd W:\sa\6202765\Figures\Nov_09\Fig7.pdf

www.liesch.com LIESCH Hydrogeologists ▪ Engineers ▪ Environmental Scientists Minneapolis ▪ Chicago ▪ Los Angeles ▪ Madison ▪ Milwaukee ▪ Phoenix	**Scherer Limited Partnership** **9 Ninth Ave. NE, Minneapolis, MN**	**Nov 09**
	Soil Boring Locations	**Figure 7**

APPENDIX B

Scherer Limited Partnership
9 Ninth Avenue NE
Minneapolis, MN 55413

Inquiry Number: 2624253.1s
October 29, 2009

The EDR Radius Map™ Report with GeoCheck®

EDR® Environmental Data Resources Inc

440 Wheelers Farms Road
Milford, CT 06461
Toll Free: 800.352.0050
www.edrnet.com

TABLE OF CONTENTS

SECTION	PAGE
Executive Summary	ES1
Overview Map	2
Detail Map	3
Map Findings Summary	4
Map Findings	7
Orphan Summary	2601
Government Records Searched/Data Currency Tracking	GR-1

GEOCHECK ADDENDUM

Physical Setting Source Addendum	A-1
Physical Setting Source Summary	A-2
Physical Setting SSURGO Soil Map	A-6
Physical Setting Source Map	A-9
Physical Setting Source Map Findings	A-10
Physical Setting Source Records Searched	A-19

Thank you for your business.
Please contact EDR at 1-800-352-0050
with any questions or comments.

Disclaimer - Copyright and Trademark Notice

This Report contains certain information obtained from a variety of public and other sources reasonably available to Environmental Data Resources, Inc. It cannot be concluded from this Report that coverage information for the target and surrounding properties does not exist from other sources. **NO WARRANTY EXPRESSED OR IMPLIED, IS MADE WHATSOEVER IN CONNECTION WITH THIS REPORT. ENVIRONMENTAL DATA RESOURCES, INC. SPECIFICALLY DISCLAIMS THE MAKING OF ANY SUCH WARRANTIES, INCLUDING WITHOUT LIMITATION, MERCHANTABILITY OR FITNESS FOR A PARTICULAR USE OR PURPOSE. ALL RISK IS ASSUMED BY THE USER. IN NO EVENT SHALL ENVIRONMENTAL DATA RESOURCES, INC. BE LIABLE TO ANYONE, WHETHER ARISING OUT OF ERRORS OR OMISSIONS, NEGLIGENCE, ACCIDENT OR ANY OTHER CAUSE, FOR ANY LOSS OF DAMAGE, INCLUDING, WITHOUT LIMITATION, SPECIAL, INCIDENTAL, CONSEQUENTIAL, OR EXEMPLARY DAMAGES. ANY LIABILITY ON THE PART OF ENVIRONMENTAL DATA RESOURCES, INC. IS STRICTLY LIMITED TO A REFUND OF THE AMOUNT PAID FOR THIS REPORT.** Purchaser accepts this Report "AS IS". Any analyses, estimates, ratings, environmental risk levels or risk codes provided in this Report are provided for illustrative purposes only, and are not intended to provide, nor should they be interpreted as providing any facts regarding, or prediction or forecast of, any environmental risk for any property. Only a Phase I Environmental Site Assessment performed by an environmental professional can provide information regarding the environmental risk for any property. Additionally, the information provided in this Report is not to be construed as legal advice.

Copyright 2009 by Environmental Data Resources, Inc. All rights reserved. Reproduction in any media or format, in whole or in part, of any report or map of Environmental Data Resources, Inc., or its affiliates, is prohibited without prior written permission.

EDR and its logos (including Sanborn and Sanborn Map) are trademarks of Environmental Data Resources, Inc. or its affiliates. All other trademarks used herein are the property of their respective owners.

EXECUTIVE SUMMARY

A search of available environmental records was conducted by Environmental Data Resources, Inc (EDR). The report was designed to assist parties seeking to meet the search requirements of EPA's Standards and Practices for All Appropriate Inquiries (40 CFR Part 312), the ASTM Standard Practice for Environmental Site Assessments (E 1527-05) or custom requirements developed for the evaluation of environmental risk associated with a parcel of real estate.

TARGET PROPERTY INFORMATION

ADDRESS

9 NINTH AVENUE NE
MINNEAPOLIS, MN 55413

COORDINATES

Latitude (North):	44.995300 - 44° 59' 43.1''
Longitude (West):	93.269800 - 93° 16' 11.3''
Universal Tranverse Mercator:	Zone 15
UTM X (Meters):	478733.3
UTM Y (Meters):	4982246.5
Elevation:	807 ft. above sea level

USGS TOPOGRAPHIC MAP ASSOCIATED WITH TARGET PROPERTY

Target Property Map:	44093-H3 MINNEAPOLIS SOUTH, MN
Most Recent Revision:	1993
North Map:	45093-A3 MINNEAPOLIS NORTH, MN
Most Recent Revision:	1993
East Map:	44093-H2 SAINT PAUL WEST, MN
Most Recent Revision:	1993

TARGET PROPERTY SEARCH RESULTS

The target property was identified in the following records. For more information on this property see page 7 of the attached EDR Radius Map report:

Site	Database(s)	EPA ID
SCHERER BROS LUMBER CO - RIVER YA 9 9TH AVE NE MINNEAPOLIS, MN 55413	TIER 2	N/A
SCHERER BROS LUMBER CO - RIVER YA 9 9TH AVE NE MINNEAPOLIS, MN 55413	TIER 2	N/A
SCHERER BROTHERS LUMBER 9 9TH AVE NE MINNEAPOLIS, MN 55413	FINDS RCRA-CESQG	MND008904518

EXECUTIVE SUMMARY

DATABASES WITH NO MAPPED SITES

No mapped sites were found in EDR's search of available ("reasonably ascertainable ") government records either on the target property or within the search radius around the target property for the following databases:

STANDARD ENVIRONMENTAL RECORDS

Federal NPL site list

NPL ---------- National Priority List
Proposed NPL ---------- Proposed National Priority List Sites
NPL LIENS ---------- Federal Superfund Liens

Federal institutional controls / engineering controls registries

US INST CONTROL ---------- Sites with Institutional Controls

State- and tribal - equivalent NPL

MN PLP ---------- Permanent List of Priorities

State and tribal landfill and/or solid waste disposal site lists

LCP ---------- Closed Landfills Priority List

State and tribal leaking storage tank lists

INDIAN LUST ---------- Leaking Underground Storage Tanks on Indian Land

State and tribal registered storage tank lists

INDIAN UST ---------- Underground Storage Tanks on Indian Land

State and tribal voluntary cleanup sites

INDIAN VCP ---------- Voluntary Cleanup Priority Listing

ADDITIONAL ENVIRONMENTAL RECORDS

Local Lists of Landfill / Solid Waste Disposal Sites

DEBRIS REGION 9 ---------- Torres Martinez Reservation Illegal Dump Site Locations
ODI ---------- Open Dump Inventory
INDIAN ODI ---------- Report on the Status of Open Dumps on Indian Lands

Local Lists of Hazardous waste / Contaminated Sites

US CDL ---------- Clandestine Drug Labs

CDL ---------- Clandestine Drug Labs
US HIST CDL ---------- National Clandestine Laboratory Register

Local Land Records

LIENS 2 ---------- CERCLA Lien Information
LUCIS ---------- Land Use Control Information System
LIENS ---------- Environmental Liens

Records of Emergency Release Reports

AGSPILLS ---------- Department of Agriculture Spills

Other Ascertainable Records

DOT OPS ---------- Incident and Accident Data
DOD ---------- Department of Defense Sites
FUDS ---------- Formerly Used Defense Sites
UMTRA ---------- Uranium Mill Tailings Sites
MINES ---------- Mines Master Index File
TSCA ---------- Toxic Substances Control Act
SSTS ---------- Section 7 Tracking Systems
MLTS ---------- Material Licensing Tracking System
RADINFO ---------- Radiation Information Database
RAATS ---------- RCRA Administrative Action Tracking System
BULK ---------- Bulk Facilities Database
DRYCLEANERS ---------- Registered Drycleaning Facilities
MN HWS Permit ---------- Active TSD Facilities
INDIAN RESERV ---------- Indian Reservations
SCRD DRYCLEANERS ---------- State Coalition for Remediation of Drycleaners Listing
PCB TRANSFORMER ---------- PCB Transformer Registration Database
COAL ASH ---------- Coal Ash Disposal Site Listing
MDA LIS ---------- Licensing Information System Database Listing

SURROUNDING SITES: SEARCH RESULTS

Surrounding sites were identified in the following databases.

Elevations have been determined from the USGS Digital Elevation Model and should be evaluated on a relative (not an absolute) basis. Relative elevation information between sites of close proximity should be field verified. Sites with an elevation equal to or higher than the target property have been differentiated below from sites with an elevation lower than the target property.
Page numbers and map identification numbers refer to the EDR Radius Map report where detailed data on individual sites can be reviewed.

Sites listed in ***bold italics*** are in multiple databases.

Unmappable (orphan) sites are not considered in the foregoing analysis.

STANDARD ENVIRONMENTAL RECORDS

Federal Delisted NPL site list

Delisted NPL: The National Oil and Hazardous Substances Pollution Contingency Plan (NCP) establishes the criteria that the EPA uses to delete sites from the NPL. In accordance with 40 CFR 300.425.(e), sites may deleted from the NPL where no further response is appropriate.

A review of the Delisted NPL list, as provided by EDR, and dated 06/29/2009 has revealed that there are 2 Delisted NPL sites within approximately 1.25 miles of the target property.

Equal/Higher Elevation	Address	Direction / Distance	Map ID	Page
UNION SCRAP IRON & METAL CO SH	***129 PLYMOUTH AVENUE NOR***	***WSW 1/4 - 1/2 (0.359 mi.)***	***AI192***	***925***
UNION SCRAP IRON & METAL CO	***208-10 15TH AVE N***	***WSW 1/4 - 1/2 (0.371 mi.)***	***AG200***	***984***

Federal CERCLIS list

CERCLIS: The Comprehensive Environmental Response, Compensation and Liability Information System contains data on potentially hazardous waste sites that have been reported to the USEPA by states, municipalities, private companies and private persons, pursuant to Section 103 of the Comprehensive Environmental Response, Compensation and Liability Act (CERCLA). CERCLIS contains sites which are either proposed to or on the National Priorities List (NPL) and sites which are in the screening and assessment phase for possible inclusion on the NPL.

A review of the CERCLIS list, as provided by EDR, and dated 06/30/2009 has revealed that there are 2 CERCLIS sites within approximately 0.75 miles of the target property.

Equal/Higher Elevation	Address	Direction / Distance	Map ID	Page
UNION SCRAP IRON & METAL CO	***208-10 15TH AVE N***	***WSW 1/4 - 1/2 (0.371 mi.)***	***AG200***	***984***
DOCS AUTO SALVAGE INC	***519 10TH AVE N***	***SW 1/2 - 1 (0.748 mi.)***	***CH478***	***2542***

Federal CERCLIS NFRAP site List

CERC-NFRAP: Archived sites are sites that have been removed and archived from the inventory of CERCLIS sites. Archived status indicates that, to the best of EPA's knowledge, assessment at a site has been completed and that EPA has determined no further steps will be taken to list this site on the National Priorities List (NPL), unless information indicates this decision was not appropriate or other considerations require a recommendation for listing at a later time. This decision does not necessarily mean that there is no hazard associated with a given site; it only means that, based upon available information, the location is not judged to be a potential NPL site.

A review of the CERC-NFRAP list, as provided by EDR, and dated 06/23/2009 has revealed that there are 7 CERC-NFRAP sites within approximately 0.75 miles of the target property.

Equal/Higher Elevation	Address	Direction / Distance	Map ID	Page
UNION SCRAP IRON & METAL CO SH	***129 PLYMOUTH AVENUE NOR***	***WSW 1/4 - 1/2 (0.359 mi.)***	***AI192***	***925***
A A BATTERY COMPANY	1410 NORTH 2ND STREET	WSW 1/4 - 1/2 (0.369 mi.)	AK199	984
UNION SCRAP III	***210 15TH AVENUE, NORTH***	***WSW 1/4 - 1/2 (0.377 mi.)***	***AG211***	***1056***
MIDWEST STEEL SUPPLY CO	***1328 N 2ND ST***	***WSW 1/4 - 1/2 (0.386 mi.)***	***AI220***	***1100***
DWORSKY BARREL CO	***260 12TH AVE N***	***WSW 1/2 - 1 (0.524 mi.)***	***BT405***	***1780***
JAYE TRAUX & COMPANY INC.	1901 GRAND STREET NE	N 1/2 - 1 (0.714 mi.)	CC452	2379
GREYHOUND SERV GARAGE (FORMER)	***505 6TH AVE N***	***SSW 1/2 - 1 (0.740 mi.)***	***CD474***	***2506***

EXECUTIVE SUMMARY

Federal RCRA CORRACTS facilities list

CORRACTS: CORRACTS is a list of handlers with RCRA Corrective Action Activity. This report shows which nationally-defined corrective action core events have occurred for every handler that has had corrective action activity.

A review of the CORRACTS list, as provided by EDR, and dated 06/30/2009 has revealed that there are 5 CORRACTS sites within approximately 1.25 miles of the target property.

Equal/Higher Elevation	Address	Direction / Distance	Map ID	Page
UNION SCRAP IRON & METAL CO SH	*129 PLYMOUTH AVENUE NOR*	*WSW 1/4 - 1/2 (0.359 mi.)*	*AI192*	*925*
UNION SCRAP IRON & METAL COMPA	*1608 WASHINGTON AVENUE*	*W 1/4 - 1/2 (0.415 mi.)*	*AU249*	*1232*
MIDWEST PAINT MANUFACTURING CO	*2313 W RIVER RD N*	*NNW 1/4 - 1/2 (0.469 mi.)*	*BB350*	*1544*
SUPERIOR PLATING INC	*315 FIRST AVE NE*	*SE 1/2 - 1 (0.669 mi.)*	*CA444*	*2032*
VAN WATERS & ROGERS INCORPORAT	*111 22ND AVENUE NORTHEA*	*N 1/2 - 1 (0.918 mi.)*	*480*	*2580*

Federal RCRA non-CORRACTS TSD facilities list

RCRA-TSDF: RCRAInfo is EPA's comprehensive information system, providing access to data supporting the Resource Conservation and Recovery Act (RCRA) of 1976 and the Hazardous and Solid Waste Amendments (HSWA) of 1984. The database includes selective information on sites which generate, transport, store, treat and/or dispose of hazardous waste as defined by the Resource Conservation and Recovery Act (RCRA). Transporters are individuals or entities that move hazardous waste from the generator offsite to a facility that can recycle, treat, store, or dispose of the waste. TSDFs treat, store, or dispose of the waste.

A review of the RCRA-TSDF list, as provided by EDR, and dated 11/12/2008 has revealed that there are 2 RCRA-TSDF sites within approximately 0.75 miles of the target property.

Equal/Higher Elevation	Address	Direction / Distance	Map ID	Page
UNION SCRAP IRON & METAL COMPA	*1608 WASHINGTON AVENUE*	*W 1/4 - 1/2 (0.415 mi.)*	*AU249*	*1232*
SUPERIOR PLATING INC	*315 FIRST AVE NE*	*SE 1/2 - 1 (0.669 mi.)*	*CA444*	*2032*

Federal RCRA generators list

RCRA-LQG: RCRAInfo is EPA's comprehensive information system, providing access to data supporting the Resource Conservation and Recovery Act (RCRA) of 1976 and the Hazardous and Solid Waste Amendments (HSWA) of 1984. The database includes selective information on sites which generate, transport, store, treat and/or dispose of hazardous waste as defined by the Resource Conservation and Recovery Act (RCRA). Large quantity generators (LQGs) generate over 1,000 kilograms (kg) of hazardous waste, or over 1 kg of acutely hazardous waste per month.

A review of the RCRA-LQG list, as provided by EDR, and dated 11/12/2008 has revealed that there are 5 RCRA-LQG sites within approximately 0.5 miles of the target property.

Equal/Higher Elevation	Address	Direction / Distance	Map ID	Page
GRACO MINNESOTA INC. - TECHNIC	*88 11TH AVE NE*	*NNE 0 - 1/8 (0.075 mi.)*	*D25*	*174*
COLOPLAST MANUFACTURING US LLC	*1615 WEST RIVER ROAD*	*W 1/8 - 1/4 (0.176 mi.)*	*K60*	*319*
PIONEER METAL FINISHING	*1717 RIVER RD W*	*WNW 1/8 - 1/4 (0.193 mi.)*	*M73*	*426*
DIAMOND VOGEL NORTH INC	*2020 N. 2ND ST.*	*NW 1/4 - 1/2 (0.429 mi.)*	*AY273*	*1304*
Lower Elevation	**Address**	**Direction / Distance**	**Map ID**	**Page**
GRACO MINNESOTA INC - RIVERSID	*1024 SIBLEY ST NE*	*0 - 1/8 (0.001 mi.)*	*B9*	*46*

EXECUTIVE SUMMARY

RCRA-SQG: RCRAInfo is EPA's comprehensive information system, providing access to data supporting the Resource Conservation and Recovery Act (RCRA) of 1976 and the Hazardous and Solid Waste Amendments (HSWA) of 1984. The database includes selective information on sites which generate, transport, store, treat and/or dispose of hazardous waste as defined by the Resource Conservation and Recovery Act (RCRA). Small quantity generators (SQGs) generate between 100 kg and 1,000 kg of hazardous waste per month.

A review of the RCRA-SQG list, as provided by EDR, and dated 11/12/2008 has revealed that there are 9 RCRA-SQG sites within approximately 0.5 miles of the target property.

Equal/Higher Elevation	Address	Direction / Distance	Map ID	Page
GRACO INC	***60 11TH AVE NE***	***NNW 0 - 1/8 (0.057 mi.)***	***C21***	***116***
GRAIN BELT BREWERY PROJECT	***1200 MARSHALL ST NE***	***N 1/8 - 1/4 (0.128 mi.)***	***F31***	***226***
E-TECH INC	***1401 W RIVER RD N***	***WSW 1/8 - 1/4 (0.170 mi.)***	***I52***	***298***
LAGERQUIST CORP	***1801 W RIVER RD N***	***WNW 1/8 - 1/4 (0.225 mi.)***	***S91***	***516***
ADVANCE ELECTRONICS INC	***1813 & 1815 W RIVER RD***	***NW 1/4 - 1/2 (0.285 mi.)***	***V123***	***605***
STAR TRIBUNE HERITAGE FACILITY	800 1ST ST N	SSW 1/4 - 1/2 (0.292 mi.)	125	610
BELL MFG AND SERVICES	***1400 MARSHALL ST NE***	***NNW 1/4 - 1/2 (0.303 mi.)***	***X131***	***618***
TONYS SERVICE	2011 N 2ND ST # B	NW 1/4 - 1/2 (0.424 mi.)	AY266	1296
AMBASSADOR PRESS INC	***1400 WASHINGTON AVE N***	***WSW 1/4 - 1/2 (0.448 mi.)***	***BC303***	***1402***

RCRA-CESQG: RCRAInfo is EPA's comprehensive information system, providing access to data supporting the Resource Conservation and Recovery Act (RCRA) of 1976 and the Hazardous and Solid Waste Amendments (HSWA) of 1984. The database includes selective information on sites which generate, transport, store, treat and/or dispose of hazardous waste as defined by the Resource Conservation and Recovery Act (RCRA). Conditionally exempt small quantity generators (CESQGs) generate less than 100 kg of hazardous waste, or less than 1 kg of acutely hazardous waste per month.

A review of the RCRA-CESQG list, as provided by EDR, and dated 11/12/2008 has revealed that there are 49 RCRA-CESQG sites within approximately 0.5 miles of the target property.

Equal/Higher Elevation	Address	Direction / Distance	Map ID	Page
A BATTERY CITY INC	***58 9TH AVE NE***	***0 - 1/8 (0.000 mi.)***	***A8***	***44***
GRAIN BELT FACILITY	***1215 MARSHALL ST NE***	***N 1/8 - 1/4 (0.140 mi.)***	***G43***	***275***
RANGE MAMAGEMENT SERVICES INC	***1221 MARSHALL ST NE***	***N 1/8 - 1/4 (0.146 mi.)***	***G48***	***294***
ELSTON STEPHEN PA DDS	***96 BROADWAY ST NE***	***NE 1/8 - 1/4 (0.159 mi.)***	***51***	***297***
TLC PRECISION WAFER TECH	1411 W RIVER RD N	WSW 1/8 - 1/4 (0.171 mi.)	I55	303
GRAIN BELT BOTTLING HOUSE	***79 13TH AVE NE***	***NNW 1/8 - 1/4 (0.211 mi.)***	***P80***	***506***
ODDITEES	***1124 2ND ST NE***	***NE 1/8 - 1/4 (0.227 mi.)***	***Q96***	***543***
COLOPLAST MANUFACTURING US LLC	***1499 W RIVER RD NORTH***	***WSW 1/8 - 1/4 (0.232 mi.)***	***102***	***577***
OLD SCIENCE RENOVATION INC	***1317 MARSHALL ST NE***	***N 1/8 - 1/4 (0.236 mi.)***	***R105***	***583***
RBL INC	***56 PLYMOUTH AVE N BLDG***	***WSW 1/8 - 1/4 (0.245 mi.)***	***111***	***591***
DOROSCHAK JOHN Z DDS	***230 BROADWAY ST NE***	***ENE 1/4 - 1/2 (0.269 mi.)***	***120***	***601***
NORTHEAST MEDICAL CLINIC	***1229 2ND ST NE***	***NE 1/4 - 1/2 (0.277 mi.)***	***U121***	***603***
G AND K SERVICES	***1401 MARSHALL NE***	***NNW 1/4 - 1/2 (0.303 mi.)***	***X130***	***616***
WORRELL INC	***1414 MARSHALL ST NE***	***NNW 1/4 - 1/2 (0.317 mi.)***	***X139***	***657***
BIERNAT PRINTING - 2ND ST	***1304 2ND ST NE***	***NNE 1/4 - 1/2 (0.325 mi.)***	***AA144***	***683***
EDDIES TRUCK REPAIR	***1428 MARSHALL STREET NE***	***NNW 1/4 - 1/2 (0.330 mi.)***	***X151***	***745***
WARPEHA WALTER S JR DDS	***1312 2ND ST NE***	***NNE 1/4 - 1/2 (0.330 mi.)***	***AA152***	***751***
SUPERAMERICA 4056	***300 BROADWAY ST NE***	***ENE 1/4 - 1/2 (0.333 mi.)***	***AD157***	***778***
KAPALA-GLODEK FUNERAL HOME	230 13TH AVE NE	NE 1/4 - 1/2 (0.334 mi.)	AA165	796
RE-ALLIANCE STEEL	***1508 N 2ND ST***	***WSW 1/4 - 1/2 (0.348 mi.)***	***AG184***	***900***
AMERICAN IRON/SCRAPPY'S	1803 N 2ND ST	WNW 1/4 - 1/2 (0.355 mi.)	AJ190	922
MINNEAPOLIS SCHOOLS SHERIDAN	***1201 UNIVERSITY AVE NE***	***ENE 1/4 - 1/2 (0.373 mi.)***	***AN208***	***1046***
STAR TRIBUNE FLEET GARAGE	***909 N 2ND ST***	***SW 1/4 - 1/2 (0.375 mi.)***	***AO210***	***1052***
METRO ELECTROSTATIC PAINTING	***514 UNIVERSITY AVE N E***	***E 1/4 - 1/2 (0.379 mi.)***	***215***	***1085***
PHOTOGRAPHIC SPECIALTIES	***1718 WASHINGTON AVE N***	***W 1/4 - 1/2 (0.418 mi.)***	***AV254***	***1264***

EXECUTIVE SUMMARY

Equal/Higher Elevation	Address	Direction / Distance	Map ID	Page
MCDA THERRES SITE	***332 13TH AVE NE***	***NE 1/4 - 1/2 (0.419 mi.)***	***AW258***	***1269***
THERRES SERVICE	***339 13TH AVENE***	***NE 1/4 - 1/2 (0.425 mi.)***	***AW269***	***1300***
B & M SERVICE INC	***1501 WASHINGTON AVE N***	***WSW 1/4 - 1/2 (0.427 mi.)***	***AX270***	***1302***
M C D A	***215 PLYMOUTH AVE N***	***WSW 1/4 - 1/2 (0.434 mi.)***	***AT281***	***1360***
OEXNING SILVERSMITHS	***800 WASHINGTON AVE N ST***	***SW 1/4 - 1/2 (0.448 mi.)***	***BD296***	***1387***
COLOR EXPRESS CIMARRON - MPLS	***800 WASHINGTON AVE N ST***	***SW 1/4 - 1/2 (0.448 mi.)***	***BD297***	***1389***
IN HOUSE PRODUCTIONS	***800 WASHINGTON AVE N ST***	***SW 1/4 - 1/2 (0.448 mi.)***	***BD301***	***1395***
PRECISION ASSOCIATES	***740 N WASHINGTON AVE***	***SW 1/4 - 1/2 (0.457 mi.)***	***BG310***	***1431***
SCHERER PRINTING CORP	***740 WASHINGTON AVE N B***	***SW 1/4 - 1/2 (0.457 mi.)***	***BG311***	***1434***
PLANT SHOPPE THE	***1910 WASHINGTON AVE N***	***WNW 1/4 - 1/2 (0.457 mi.)***	***BE315***	***1440***
ALL SAFE INC	***915 WASHINGTON AVE N***	***SW 1/4 - 1/2 (0.458 mi.)***	***BF316***	***1442***
REX MILLS PRINTING - WASHINGTO	1914 WASHINGTON AVE N	WNW 1/4 - 1/2 (0.459 mi.)	BE321	1457
POUCHER PRINTING	***730 WASHINGTON AVE N MA***	***SSW 1/4 - 1/2 (0.460 mi.)***	***BG323***	***1463***
A & M BUSINESS INTERIOR SERVIC	1300 WASHINGTON AVE N	WSW 1/4 - 1/2 (0.462 mi.)	BJ328	1482
KORSTAR INC	***718 WASHINGTON AVE N***	***SSW 1/4 - 1/2 (0.464 mi.)***	***BG337***	***1492***
BICYCLE FACTORY INC THE	***718 WASHINGTON AVE N ST***	***SSW 1/4 - 1/2 (0.464 mi.)***	***BG340***	***1501***
ASI MODULEX MINNEAPOLIS	***1301 WASHINGTON AVE N***	***WSW 1/4 - 1/2 (0.469 mi.)***	***BJ346***	***1507***
MICROTON INC	***1200 WASHINGTON AVE N***	***WSW 1/4 - 1/2 (0.469 mi.)***	***BN347***	***1512***
TWIGGS CUSTOM BLACK & WHITE	***700 WASHINGTON AVE N***	***SSW 1/4 - 1/2 (0.471 mi.)***	***BO358***	***1597***
LITIN PAPER CO INC	***701 WASHINGTON AVE N***	***SSW 1/4 - 1/2 (0.472 mi.)***	***BO360***	***1600***
GRAZIANO PRODUCE COMPANY	***2115 2ND ST N***	***NW 1/4 - 1/2 (0.472 mi.)***	***BM363***	***1612***
NEON DESIGN	***607 WASHINGTON AVE N***	***SSW 1/4 - 1/2 (0.489 mi.)***	***BQ377***	***1728***
ART HOUSE SCREEN & GRAPHICS	***600 WASHINGTON AVE N ST***	***SSW 1/4 - 1/2 (0.491 mi.)***	***BQ381***	***1733***
TWIN CITIES INTERNATIONAL ELEM	227 12TH AVE N	WSW 1/4 - 1/2 (0.493 mi.)	BN391	1746

Federal institutional controls / engineering controls registries

US ENG CONTROLS: A listing of sites with engineering controls in place.

A review of the US ENG CONTROLS list, as provided by EDR, and dated 03/31/2009 has revealed that there is 1 US ENG CONTROLS site within approximately 0.75 miles of the target property.

Equal/Higher Elevation	Address	Direction / Distance	Map ID	Page
UNION SCRAP IRON & METAL CO	***208-10 15TH AVE N***	***WSW 1/4 - 1/2 (0.371 mi.)***	***AG200***	***984***

Federal ERNS list

ERNS: The Emergency Response Notification System records and stores information on reported releases of oil and hazardous substances. The source of this database is the U.S. EPA.

A review of the ERNS list, as provided by EDR, and dated 05/15/2009 has revealed that there are 2 ERNS sites within approximately 0.25 miles of the target property.

Equal/Higher Elevation	Address	Direction / Distance	Map ID	Page
Not reported		WNW 1/8 - 1/4 (0.213 mi.)	M81	507
13TH AVE. NE AND WATER STREET	13TH AVE. NE AND WATER	NNW 1/8 - 1/4 (0.216 mi.)	N82	508

EXECUTIVE SUMMARY

State- and tribal - equivalent CERCLIS

SHWS: The Superfund Site Information Listing records are the states' equivalent to CERCLIS. These sites may or may not already be listed on the federal CERCLIS list. Priority sites planned for cleanup using state funds (state equivalent of Superfund) are identified along with sites where cleanup will be paid for by potentially responsible parties. The data come from the Minnesota Pollution Control's Superfund Permanent List of Priorities.

A review of the SHWS list, as provided by EDR, and dated 05/20/2009 has revealed that there are 6 SHWS sites within approximately 1.25 miles of the target property.

Equal/Higher Elevation	Address	Direction / Distance	Map ID	Page
SHAFER METAL RECYCLING	***129 PLYMOUTH AVE NORTH***	***WSW 1/4 - 1/2 (0.359 mi.)***	***AI194***	***931***
AA BATTERY CO	***1410 N 2ND ST***	***WSW 1/4 - 1/2 (0.369 mi.)***	***AK197***	***960***
UNION SCRAP II AND III	***210 15TH AVENUE NORTH***	***WSW 1/4 - 1/2 (0.379 mi.)***	***AG214***	***1074***
UNION SCRAP IRON & METAL COMPA	***1608 WASHINGTON AVE NO,***	***W 1/4 - 1/2 (0.415 mi.)***	***AU247***	***1220***
SUPERIOR PLATING INC	***315 1ST AVE NE***	***SE 1/2 - 1 (0.669 mi.)***	***CA445***	***2063***
DOC'S AUTO SALVAGE (SF)	***519 10TH AVENUE NORTH***	***SW 1/2 - 1 (0.748 mi.)***	***CH479***	***2550***

State and tribal landfill and/or solid waste disposal site lists

SWF/LF: The Solid Waste Facilities/Landfill Sites records typically contain an inventory of solid waste disposal facilities or landfills in a particular state. The data come from the Minnesota Pollution Control's Permitted Solid Waste Disposal Facilities list.

A review of the SWF/LF list, as provided by EDR, and dated 08/01/2009 has revealed that there are 5 SWF/LF sites within approximately 0.75 miles of the target property.

Equal/Higher Elevation	Address	Direction / Distance	Map ID	Page
BROADWAY RESOURCE RECOVERY LLC	***111 22ND AVE N***	***NW 1/4 - 1/2 (0.483 mi.)***	***BK369***	***1659***
COMMERCIAL CONTAINER MPLS RECY	2209 N 2ND ST	NW 1/2 - 1 (0.529 mi.)	BS408	1786
MINNEAPOLIS TRANSFER STATION	***729 5TH ST N***	***SW 1/2 - 1 (0.696 mi.)***	***CB447***	***2357***
TUBS INC	***705 5TH ST N***	***SW 1/2 - 1 (0.697 mi.)***	***CB449***	***2369***
COVANTA HENNEPIN ENERGY RESOUR	***505 6TH AVE N***	***SSW 1/2 - 1 (0.740 mi.)***	***CD473***	***2487***

State and tribal leaking storage tank lists

LUST: The Leaking Underground Storage Tank Incident Reports contain an inventory of reported leaking underground storage tank incidents. The data come from the Minnesota Pollution Control Agency's Leak Sites list.

A review of the LUST list, as provided by EDR, and dated 08/01/2009 has revealed that there are 64 LUST sites within approximately 0.75 miles of the target property.

Equal/Higher Elevation	Address	Direction / Distance	Map ID	Page
SCHERER BROTHERS LUMBER	***52 9TH AVE NE***	***0 - 1/8 (0.000 mi.)***	***A5***	***30***
Complete Site Closed Date: 04/17/1992 00:00:00				
GRACO INC	***60 11TH AVE NE***	***NNW 0 - 1/8 (0.057 mi.)***	***C21***	***116***
Complete Site Closed Date: 02/20/1990 00:00:00				
Complete Site Closed Date: 03/07/2005 00:00:00				

**Additional key fields are available in the Map Findings section*

EXECUTIVE SUMMARY

Equal/Higher Elevation	Address	Direction / Distance	Map ID	Page
GRACO MINNESOTA INC. - TECHNIC	***88 11TH AVE NE***	***NNE 0 - 1/8 (0.075 mi.)***	***D25***	***174***
Complete Site Closed Date: 09/23/1991 00:00:00				
AAA TRAMSMISSION	80 BROADWAY ST NE	N 1/8 - 1/4 (0.128 mi.)	F34	229
Complete Site Closed Date: 11/14/1997 00:00:00				
GRAIN BELT BREWERY COMPLEX	***1215 MARSHALL ST NE***	***N 1/8 - 1/4 (0.140 mi.)***	***G44***	***277***
PIONEER METAL FINISHING	***1717 W RIVER RD N***	***WNW 1/8 - 1/4 (0.193 mi.)***	***M69***	***357***
Complete Site Closed Date: 03/18/1998 00:00:00				
CHOSE AUTO SERVICE	1301 MARSHALL ST NE	N 1/8 - 1/4 (0.223 mi.)	R87	512
Complete Site Closed Date: 02/24/1995 00:00:00				
NORTHEAST STATE BANK REMOTE PA	1001 2ND ST NE	ENE 1/8 - 1/4 (0.227 mi.)	O95	541
Complete Site Closed Date: 10/02/1995 00:00:00				
G AND K SERVICES	1401 MARSHALL ST NE	NNW 1/4 - 1/2 (0.303 mi.)	X129	614
Complete Site Closed Date: 02/23/2000 00:00:00				
BELL MFG AND SERVICES	***1400 MARSHALL ST NE***	***NNW 1/4 - 1/2 (0.303 mi.)***	***X131***	***618***
Complete Site Closed Date: 01/12/1998 00:00:00				
WORRELL INC	***1414 MARSHALL ST NE***	***NNW 1/4 - 1/2 (0.317 mi.)***	***X139***	***657***
Complete Site Closed Date: 01/21/1993 00:00:00				
Complete Site Closed Date: 12/01/1994 00:00:00				
BF NELSON PARK SITE	***401 MAIN ST NE***	***SE 1/4 - 1/2 (0.326 mi.)***	***AB146***	***718***
Complete Site Closed Date: 10/06/2004 00:00:00				
SUPERAMERICA #4056	***300 NE BROADWAY***	***ENE 1/4 - 1/2 (0.333 mi.)***	***AD159***	***780***
Complete Site Closed Date: 12/23/1992 00:00:00				
SUPERAMERICA STORE NO 4056	300 NE BROADWAY	ENE 1/4 - 1/2 (0.333 mi.)	AD160	791
Complete Site Closed Date: 10/13/2006 00:00:00				
KIRSCHBAUM-KRUPP (RCRA1104)	***1728 N 2ND ST***	***W 1/4 - 1/2 (0.341 mi.)***	***AF174***	***826***
Complete Site Closed Date: 10/16/1997 00:00:00				
SAM BLOOM IRON & METAL CO	1508 1600 N 2ND ST	WSW 1/4 - 1/2 (0.345 mi.)	AG176	836
Complete Site Closed Date: 06/27/1994 00:00:00				
SAM BLOOM IRON & METAL	***1508 N 2ND ST***	***WSW 1/4 - 1/2 (0.348 mi.)***	***AG183***	***890***
Complete Site Closed Date: 01/19/2006 00:00:00				
SAW MILL RUN PROPERTY	4TH AVE N / W RIVER P	SSE 1/4 - 1/2 (0.372 mi.)	AL203	1033
Complete Site Closed Date: 03/19/1997 00:00:00				
ENERGY CENTER-NORTH RIVER FRON	***801 2ND ST N***	***SW 1/4 - 1/2 (0.373 mi.)***	***AM206***	***1037***
Complete Site Closed Date: 09/20/2002 00:00:00				
OLD COLONY E-Z STOP STORE	***1624 WASHINGTON AVE N***	***W 1/4 - 1/2 (0.413 mi.)***	***AU241***	***1186***
Complete Site Closed Date: 03/02/1998 00:00:00				
B & B AD CRAFTERS	1516 MARSHALL AVE NE	NNW 1/4 - 1/2 (0.413 mi.)	AS244	1216
Complete Site Closed Date: 01/26/1995 00:00:00				
FORMER THERRES BROTHERS TEXACO	332 13TH AVE NE	NE 1/4 - 1/2 (0.419 mi.)	AW257	1267
Complete Site Closed Date: 02/09/1995 00:00:00				
MNDOT WASHINGTON AVENUE	***1515 WASHINGTON AVE N***	***WSW 1/4 - 1/2 (0.422 mi.)***	***AX264***	***1284***
Complete Site Closed Date: 09/19/1997 00:00:00				
RITZ THEATRE	343 13TH AVE NE	NE 1/4 - 1/2 (0.429 mi.)	AW277	1348
Complete Site Closed Date: 06/07/2002 00:00:00				
BORDEN INC CREAMETTE	***428 N 1ST ST***	***S 1/4 - 1/2 (0.436 mi.)***	***BA283***	***1364***
Complete Site Closed Date: 05/07/2001 00:00:00				
SKRYPEC PARKING LOT	229 W BROADWAY	WNW 1/4 - 1/2 (0.442 mi.)	AY291	1382

EXECUTIVE SUMMARY

Equal/Higher Elevation	Address	Direction / Distance	Map ID	Page
PROPOSED SHARING AND CARING HA Complete Site Closed Date: 01/14/2008 00:00:00	660 5TH ST N / 501 52	ENE 1/4 - 1/2 (0.457 mi.)	313	1438
NORWEST RETAIL SERVICES Complete Site Closed Date: 11/04/1994 00:00:00	915 WASHINGTON AVE NW	SW 1/4 - 1/2 (0.458 mi.)	BF317	1446
BELLCOMB TECHNOLOGIES FACILITY Complete Site Closed Date: 08/03/2006 00:00:00	70 22ND AVE N	NNW 1/4 - 1/2 (0.463 mi.)	BK330	1485
SOHO PROJECT Complete Site Closed Date: 11/30/2006 00:00:00	718 WASHINGTON AVE N	SSW 1/4 - 1/2 (0.464 mi.)	BG336	1491
WILINSKY SALVAGE YARDS Complete Site Closed Date: 12/03/1997 00:00:00	***1200 WASHINGTON AVE N***	***WSW 1/4 - 1/2 (0.469 mi.)***	***BN348***	***1514***
701 BUILDING Complete Site Closed Date: 05/20/1997 00:00:00	***701 WASHINGTON AVE N***	***SSW 1/4 - 1/2 (0.472 mi.)***	***BO361***	***1602***
HUDSON FOODS/LAND-O-LAKES INC Complete Site Closed Date: 03/27/1990 00:00:00	2115 N 2ND ST	NW 1/4 - 1/2 (0.472 mi.)	BM364	1614
ST PAUL DEVELOPMENT CORP PROPE ***FREE SPIRIT PUBLISHING*** Complete Site Closed Date: 07/30/2004 00:00:00	***618 WASHINGTON AVE N*** ***217 5TH AVE***	***SSW 1/4 - 1/2 (0.487 mi.)*** ***SSW 1/4 - 1/2 (0.497 mi.)***	***BO373*** ***BI397***	***1688*** ***1748***
FRANKLIN NATIONAL BANK SITE OLSON ENTERPRIZES Complete Site Closed Date: 12/13/1989 00:00:00	525 WASHINGTON AVE N 1235 NE 5TH	SSW 1/2 - 1 (0.518 mi.) ENE 1/2 - 1 (0.519 mi.)	BR401 402	1765 1767
KRELITZ INDUSTRIES Complete Site Closed Date: 09/05/2000 00:00:00	***900 N 3RD ST***	***SW 1/2 - 1 (0.541 mi.)***	***409***	***1789***
Not reported Complete Site Closed Date: 07/30/1996 00:00:00	***1717 2ND ST NE***	***NNE 1/2 - 1 (0.611 mi.)***	***421***	***1877***
K & H PROPERTIES Complete Site Closed Date: 07/26/1995 00:00:00	101 1ST AVE NE	SE 1/2 - 1 (0.618 mi.)	BX423	1880
OLD YELLOW CAB PROPERTY SIWEK LUMBER YARD Complete Site Closed Date: 10/03/1994 00:00:00	127 1ST AVE NE 18TH / GRAND NE	SE 1/2 - 1 (0.620 mi.) N 1/2 - 1 (0.630 mi.)	BX425 429	1887 1915
ST ANTHONY PARK AND SCHOOL Complete Site Closed Date: 10/27/2003 00:00:00	3RD AVE NE / 5TH ST	ESE 1/2 - 1 (0.635 mi.)	430	1917
TWINS STOP AND GO UNITOG RENTAL SERVICES Complete Site Closed Date: 03/09/1994 00:00:00	641 BROADWAY ST NE 2306 WASHINGTON AVE N	ENE 1/2 - 1 (0.635 mi.) NW 1/2 - 1 (0.638 mi.)	431 BZ432	1919 1920
HOLIDAY STATIONSTORE #69 Complete Site Closed Date: 07/31/1996 00:00:00	***2322 N WASHINGTON***	***NW 1/2 - 1 (0.647 mi.)***	***BZ439***	***1974***
TENNECO PACKAGING INC - MARSHA Complete Site Closed Date: 08/12/1994 00:00:00 Complete Site Closed Date: 01/20/1999 00:00:00	***1821 NE MARSHALL ST***	***N 1/2 - 1 (0.649 mi.)***	***442***	***2020***
MARIGOLD FOODS Complete Site Closed Date: 11/30/1990 00:00:00	420 W BROADWAY	WNW 1/2 - 1 (0.661 mi.)	443	2030
COMMERCIAL BUILDING Complete Site Closed Date: 09/17/1998 00:00:00	245 2ND AVE N	S 1/2 - 1 (0.681 mi.)	446	2355
FORMER GAS STATION/VACANT LOT Complete Site Closed Date: 03/28/1995 00:00:00	200 E HENNEPIN	SE 1/2 - 1 (0.704 mi.)	451	2377
JAYE TRAUX & CO Complete Site Closed Date: 03/13/1995 00:00:00	***1901 GRAND ST NE***	***N 1/2 - 1 (0.714 mi.)***	***CC455***	***2389***

EXECUTIVE SUMMARY

Equal/Higher Elevation	Address	Direction / Distance	Map ID	Page
WEATHER-RITE LLC	***616 N 5TH ST***	***SSW 1/2 - 1 (0.714 mi.)***	***CD458***	***2414***
Complete Site Closed Date: 12/03/2000 00:00:00				
METROPOLITAN TRANSIT COMMISSIO	2418 WASHINGTON AVE N	NW 1/2 - 1 (0.715 mi.)	459	2421
Complete Site Closed Date: 03/09/1993 00:00:00				
T & Y CARWASH	601 N 5TH ST	SSW 1/2 - 1 (0.719 mi.)	CD460	2422
Complete Site Closed Date: 01/23/2002 00:00:00				
PALMERS AUTOMOTIVE	600 N 5TH ST	SSW 1/2 - 1 (0.719 mi.)	CD461	2426
Complete Site Closed Date: 01/27/2009 00:00:00				
LUPIENT BUICK JIM	***14 UNIVERSITY AVE NE***	***SE 1/2 - 1 (0.724 mi.)***	***CE462***	***2428***
WEB LABEL COMPANY	2518 N 2ND ST	NNW 1/2 - 1 (0.726 mi.)	464	2435
Complete Site Closed Date: 08/18/1995 00:00:00				
NICOLLET ISLAND INN	***95 MERRIAM ST***	***SSE 1/2 - 1 (0.726 mi.)***	***465***	***2437***
Complete Site Closed Date: 06/13/2006 00:00:00				
WILLMAN TRUCKING	***62 26TH AVE N***	***NNW 1/2 - 1 (0.731 mi.)***	***CG468***	***2452***
Complete Site Closed Date: 10/23/1998 00:00:00				
EARLS SERVICE CENTER	***100 WASHINGTON AVE N***	***S 1/2 - 1 (0.738 mi.)***	***471***	***2478***
Complete Site Closed Date: 12/14/1998 00:00:00				
URBAN/COMMERCIAL	***626 W BROADWAY AVE***	***WNW 1/2 - 1 (0.738 mi.)***	***472***	***2484***
Complete Site Closed Date: 10/01/1997 00:00:00				
GREYHOUND SERV GARAGE (FORMER)	***505 6TH AVE N***	***SSW 1/2 - 1 (0.740 mi.)***	***CD474***	***2506***
Complete Site Closed Date: 10/02/1998 00:00:00				
RUDY LUTHER PONTIAC	222 HENNEPIN AVE	SSE 1/2 - 1 (0.742 mi.)	476	2518
Complete Site Closed Date: 08/23/2001 00:00:00				

Lower Elevation	Address	Direction / Distance	Map ID	Page
GRACO RIVERSIDE PLANT	1024 SIBLEY ST NE.	0 - 1/8 (0.001 mi.)	B15	105
Complete Site Closed Date: 09/23/1991 00:00:00				

LAST: A listing of leaking aboveground storage tanks.

A review of the LAST list, as provided by EDR, and dated 08/01/2009 has revealed that there are 10 LAST sites within approximately 0.75 miles of the target property.

Equal/Higher Elevation	Address	Direction / Distance	Map ID	Page
DC GROUP	***1977 W RIVER RD N***	***NW 1/4 - 1/2 (0.308 mi.)***	***Z136***	***631***
Complete Site Closed Date: 02/14/2000 00:00:00				
FORMER EDDIES TRUCK REPAIR	***1428 MARSHALL ST NE***	***NNW 1/4 - 1/2 (0.330 mi.)***	***X150***	***743***
MONITE BUILDING	1628 N 2ND ST	W 1/4 - 1/2 (0.334 mi.)	Y164	795
AMERICAN STEEL & SUPPLY	***1803 N 2ND ST***	***WNW 1/4 - 1/2 (0.355 mi.)***	***AJ191***	***923***
Complete Site Closed Date: 07/18/2003 00:00:00				
LEVEL 3 COMMUNICATIONS	715 N 2ND ST	SSW 1/4 - 1/2 (0.384 mi.)	AH218	1095
Complete Site Closed Date: 09/15/2006 00:00:00				
ST PAUL DEVELOPMENT CORP PROPE	***618 WASHINGTON AVE N***	***SSW 1/4 - 1/2 (0.487 mi.)***	***BO373***	***1688***
Complete Site Closed Date: 09/29/2008 00:00:00				
COMMERCIAL BUILDING	***600 WASHINGTON AVE N***	***SSW 1/4 - 1/2 (0.491 mi.)***	***BQ382***	***1734***
Complete Site Closed Date: 04/10/2003 00:00:00				

Equal/Higher Elevation	Address	Direction / Distance	Map ID	Page
DUFFEY PAPER	***528 WASHINGTON AVE N***	***SSW 1/2 - 1 (0.517 mi.)***	***BR399***	***1753***
Complete Site Closed Date: 05/05/2005 00:00:00				
MARVEL RACK MANUFACTURING	***200 1ST ST N***	***SSE 1/2 - 1 (0.584 mi.)***	***BV417***	***1845***
MILWAUKEE ROAD DEPOT	***300 WASHINGTON AVE N***	***S 1/2 - 1 (0.620 mi.)***	***424***	***1882***
Complete Site Closed Date: 04/10/1995 00:00:00				

State and tribal registered storage tank lists

UST: The Underground Storage Tank database contains registered USTs. USTs are regulated under Subtitle I of the Resource Conservation and Recovery Act (RCRA). The data come from the Minnesota Pollution Control's Underground Storage Tank File.

A review of the UST list, as provided by EDR, and dated 08/01/2009 has revealed that there are 41 UST sites within approximately 0.5 miles of the target property.

Equal/Higher Elevation	Address	Direction / Distance	Map ID	Page
SCHERER BROTHERS LUMBER CO	***52 9TH AVE NE***	***0 - 1/8 (0.000 mi.)***	***A7***	***34***
GRACO INC	***60 11TH AVE NE***	***NNW 0 - 1/8 (0.057 mi.)***	***C21***	***116***
GRACO MINNESOTA INC. - TECHNIC	***88 11TH AVE NE***	***NNE 0 - 1/8 (0.075 mi.)***	***D25***	***174***
SATELITE AUTO GLASS	80 BROADWAY ST NE	N 1/8 - 1/4 (0.128 mi.)	F35	231
NORTHEAST STATE BANK	77 NE BROADWAY ST	NNE 1/8 - 1/4 (0.133 mi.)	F38	252
GRAIN BELT BREWERY COMPLEX	***1215 MARSHALL ST NE***	***N 1/8 - 1/4 (0.140 mi.)***	***G44***	***277***
UPPER MIDWEST SALES	1401 W RIVER RD N	WSW 1/8 - 1/4 (0.170 mi.)	I54	301
PIONEER METAL FINISHING	***1717 W RIVER RD N***	***WNW 1/8 - 1/4 (0.193 mi.)***	***M69***	***357***
PIONEER METAL FINISHING	***1717 RIVER RD W***	***WNW 1/8 - 1/4 (0.193 mi.)***	***M73***	***426***
STONEHOUSE SQUARE APARTMENTS	215 NE BROADWAY ST	NE 1/8 - 1/4 (0.223 mi.)	O86	510
DALE CHOSE AUTO SERVICE	***1309 MARSHALL ST NE***	***N 1/8 - 1/4 (0.230 mi.)***	***R98***	***545***
SAINT ANTHONY CONVENT	726 2ND ST NE	ENE 1/8 - 1/4 (0.237 mi.)	T107	585
DICKMAN PARK APTS.	710 2ND ST NE	E 1/8 - 1/4 (0.240 mi.)	T110	589
GRACE-LEE PRODUCTS INC	1403 RAMSEY ST NE	NNW 1/4 - 1/2 (0.251 mi.)	P113	594
FRIENDLY MANOR	***1206 NE 2ND ST***	***NE 1/4 - 1/2 (0.264 mi.)***	***U118***	***597***
FIRE STATION #2	143 13TH AVE NE	NNE 1/4 - 1/2 (0.289 mi.)	124	607
BELL MFG AND SERVICES	***1400 MARSHALL ST NE***	***NNW 1/4 - 1/2 (0.303 mi.)***	***X131***	***618***
WORRELL INC	***1414 MARSHALL ST NE***	***NNW 1/4 - 1/2 (0.317 mi.)***	***X139***	***657***
SAINT CYRIL & METHODIUS CHURCH	1301 2ND ST NE	NNE 1/4 - 1/2 (0.322 mi.)	AA141	668
CHURCH OF SS CYRIL & METHODIUS	1315 2ND ST NE	NNE 1/4 - 1/2 (0.331 mi.)	AA153	753
SUPERAMERICA #4056	***300 NE BROADWAY***	***ENE 1/4 - 1/2 (0.333 mi.)***	***AD159***	***780***
MARTIN BUSH IRON & METAL CO	1601 2ND ST N	W 1/4 - 1/2 (0.336 mi.)	AE169	816
KIRSCHIMBAUM-KRUPP METAL RECYC	1728 N 2ND ST	W 1/4 - 1/2 (0.341 mi.)	AF171	820
KIRSHBAUM & KRUPP METAL COMPAN	1508 2ND ST N	WSW 1/4 - 1/2 (0.348 mi.)	AG182	888
SAM BLOOM IRON & METAL	***1508 N 2ND ST***	***WSW 1/4 - 1/2 (0.348 mi.)***	***AG183***	***890***
WARNING LITES OF MN INC	801 2ND AVE N	SW 1/4 - 1/2 (0.373 mi.)	AM205	1035
ENERGY CENTER-NORTH RIVER FRON	***801 2ND ST N***	***SW 1/4 - 1/2 (0.373 mi.)***	***AM206***	***1037***
SHERIDAN ELEMENTARY SCHOOL	1201 UNIVERSITY AVE NE	ENE 1/4 - 1/2 (0.373 mi.)	AN207	1042
MINNEAPOLIS STAR & TRIBUNE	909 N 2ND ST	SW 1/4 - 1/2 (0.375 mi.)	AO209	1048
OLD COLONY E-Z STOP STORE	***1624 WASHINGTON AVE N***	***W 1/4 - 1/2 (0.413 mi.)***	***AU241***	***1186***
B&B ADCRAFTERS INC	1516 MARSHALL AVE NE	NNW 1/4 - 1/2 (0.413 mi.)	AS243	1212
DIAMOND VOGEL NORTH INC	***2020 N. 2ND ST.***	***NW 1/4 - 1/2 (0.429 mi.)***	***AY273***	***1304***
THE RITZ THEATER	343 13TH AVE NE	NE 1/4 - 1/2 (0.429 mi.)	AW274	1342
RITZ THEATER	343 13TH AVE NE	NE 1/4 - 1/2 (0.429 mi.)	AW275	1345
FORMER CREAMETTE COMPANY	428 N 1ST ST	S 1/4 - 1/2 (0.436 mi.)	BA282	1362
HERITAGE LANDING	415 N 1ST ST	S 1/4 - 1/2 (0.446 mi.)	BA294	1385

Equal/Higher Elevation	Address	Direction / Distance	Map ID	Page
CITY CENTER RETAIL	***800 WASHINGTON AVE N***	***SW 1/4 - 1/2 (0.448 mi.)***	***BD302***	***1397***
NORTH WASHINGTON PROPERTY	1226 WASHINGTON AVE N	WSW 1/4 - 1/2 (0.469 mi.)	345	1505
MIDWEST PAINT MANUFACTURING CO	***2313 W RIVER RD N***	***NNW 1/4 - 1/2 (0.469 mi.)***	***BB350***	***1544***
701 BUILDING	***701 WASHINGTON AVE N***	***SSW 1/4 - 1/2 (0.472 mi.)***	***BO361***	***1602***
OLSON FISH CO	2115 N 2ND ST	NW 1/4 - 1/2 (0.472 mi.)	BM362	1609

AST: The Aboveground Storage Tank database contains registered ASTs. The data come from the Minnesota Pollution Control's Aboveground Storage Tank File.

A review of the AST list, as provided by EDR, and dated 08/01/2009 has revealed that there are 23 AST sites within approximately 0.5 miles of the target property.

Equal/Higher Elevation	Address	Direction / Distance	Map ID	Page
SCHERER BROTHERS LUMBER CO	***52 9TH AVE NE***	***0 - 1/8 (0.000 mi.)***	***A7***	***34***
BELVINS CONCESSION SUPPLY	67 8TH AVE NE	0 - 1/8 (0.001 mi.)	17	110
GRACO INC	***60 11TH AVE NE***	***NNW 0 - 1/8 (0.057 mi.)***	***C21***	***116***
GRAIN BELT BREWERY OFFICE BLDG	1220 MARSHALL ST NE	N 1/8 - 1/4 (0.146 mi.)	G47	292
MENTOR CORP	1615 RIVER RD W	W 1/8 - 1/4 (0.176 mi.)	K64	335
PIONEER METAL FINISHING	***1717 RIVER RD W***	***WNW 1/8 - 1/4 (0.193 mi.)***	***M73***	***426***
DALE CHOSE AUTO SERVICE	***1309 MARSHALL ST NE***	***N 1/8 - 1/4 (0.230 mi.)***	***R98***	***545***
FRIENDLY MANOR	***1206 NE 2ND ST***	***NE 1/4 - 1/2 (0.264 mi.)***	***U118***	***597***
EDDIES TRUCK REPAIR	***1428 MARSHALL STREET NE***	***NNW 1/4 - 1/2 (0.330 mi.)***	***X151***	***745***
AMERICAN STEEL & INDUSTRIAL	1803 N 2ND ST	WNW 1/4 - 1/2 (0.355 mi.)	AJ189	920
ENERGY CENTER-NORTH RIVER FRON	***801 2ND ST N***	***SW 1/4 - 1/2 (0.373 mi.)***	***AM206***	***1037***
LEVEL 3 COMMUNICATIONS	715 N 2ND ST	SSW 1/4 - 1/2 (0.384 mi.)	AH219	1096
DIAMOND VOGEL NORTH INC	***2020 N. 2ND ST.***	***NW 1/4 - 1/2 (0.429 mi.)***	***AY273***	***1304***
CITY CENTER RETAIL	***800 WASHINGTON AVE N***	***SW 1/4 - 1/2 (0.448 mi.)***	***BD302***	***1397***
PRECISION ASSOCIATES INC	740 N WASHINGTON AVE	SW 1/4 - 1/2 (0.457 mi.)	BG312	1436
718 NORTH WASHINGTON AVENUE BU	718 N WASHINGTION AVE	SSW 1/4 - 1/2 (0.461 mi.)	BG327	1480
WILINSKY SALVAGE YARDS	***1200 WASHINGTON AVE N***	***WSW 1/4 - 1/2 (0.469 mi.)***	***BN348***	***1514***
MIDWEST PAINT MANUFACTURING CO	***2313 W RIVER RD N***	***NNW 1/4 - 1/2 (0.469 mi.)***	***BB350***	***1544***
MAIN MPLS PUBLIC HOUSING AUTH	1001 WASHINGTON AVE N	WSW 1/4 - 1/2 (0.470 mi.)	BN355	1568
IWS WAREHOUSE	618 WASHINGTON AVE N	SSW 1/4 - 1/2 (0.487 mi.)	BO372	1686
BRIN GLASS CO	600 WASHINGTON AVE N	SSW 1/4 - 1/2 (0.491 mi.)	BQ383	1738
LIBSON TRUCK SALES INC	2014 WASHINGTON AVE N	WNW 1/4 - 1/2 (0.491 mi.)	BP386	1741

Lower Elevation	Address	Direction / Distance	Map ID	Page
GRACO, INC. - RIVERSIDE PLANT	***1024 SIBLEY ST NE***	***0 - 1/8 (0.001 mi.)***	***B12***	***81***

State and tribal institutional control / engineering control registries

INST CONTROL: Sites that have an Institutional Control event.

A review of the INST CONTROL list, as provided by EDR, and dated 05/20/2009 has revealed that there are 14 INST CONTROL sites within approximately 0.75 miles of the target property.

Equal/Higher Elevation	Address	Direction / Distance	Map ID	Page
PIONEER METAL FINISHING	***1717 RIVER RD W***	***WNW 1/8 - 1/4 (0.193 mi.)***	***M73***	***426***
B.F. NELSON	***401 MAIN STREET N.E.***	***SE 1/4 - 1/2 (0.326 mi.)***	***AB145***	***685***
RIVER RUN APTS.	***1428 MARSHALL STREET NE***	***NNW 1/4 - 1/2 (0.330 mi.)***	***X149***	***723***

Equal/Higher Elevation	Address	Direction / Distance	Map ID	Page
KIRSCHBAUM-KRUPP (RCRA1104)	1728 N 2ND ST	W 1/4 - 1/2 (0.341 mi.)	AF174	826
AA BATTERY	1410 NORTH 2ND STREET	WSW 1/4 - 1/2 (0.369 mi.)	AK198	969
SAWMILL RUN	WEST RIVER PKWY / 4TH	SSE 1/4 - 1/2 (0.372 mi.)	AL201	995
1300 - 1316 2ND STREET NORTH	1300-1316 2ND STREET NO	WSW 1/4 - 1/2 (0.392 mi.)	AI227	1126
RIVERVIEW SUPPER CLUB	2313 WEST RIVER ROAD	NNW 1/4 - 1/2 (0.469 mi.)	BB349	1524
NEAR NORTHSIDE DEVELOPMENT	1001 WASHINGTON AVENUE	WSW 1/4 - 1/2 (0.470 mi.)	BN356	1570
TRANS-CITY INVESTMENTS	70-22ND AVENUE	NNW 1/4 - 1/2 (0.487 mi.)	BK376	1693
756 N. 4TH ST. PARKING LOT	756 NORTH 4TH STREET	SW 1/2 - 1 (0.624 mi.)	BY427	1899
WEATHER-RITE #2	616 N. 5TH STREET	SSW 1/2 - 1 (0.714 mi.)	CD456	2393
DOC'S AUTO SALVAGE #1	519 - 10TH AVENUE NORTH	SW 1/2 - 1 (0.748 mi.)	CH477	2520
DOC'S AUTO SALVAGE (SF)	519 10TH AVENUE NORTH	SW 1/2 - 1 (0.748 mi.)	CH479	2550

State and tribal voluntary cleanup sites

VIC: This is the Minnesota Pollution Control Agency's Voluntary Investigation and Cleanup Program list.

A review of the VIC list, as provided by EDR, and dated 05/20/2009 has revealed that there are 77 VIC sites within approximately 0.75 miles of the target property.

Equal/Higher Elevation	Address	Direction / Distance	Map ID	Page
GRACO INC	60 11TH AVE NE	NNW 0 - 1/8 (0.057 mi.)	C21	116
PIERRE BOTTINEAU LIBRARY	55 BROADWAY ST. NE	N 1/8 - 1/4 (0.128 mi.)	G37	239
GRAIN BELT BREWERY	1210-1220 MARSHALL STRE	N 1/8 - 1/4 (0.137 mi.)	F40	254
GRAIN BELT BREWERY #3	1210 MARSHALL STREET NO	N 1/8 - 1/4 (0.137 mi.)	F41	266
MINNEGASCO METER SITES #2-GRAI	1220 MARSHALL ST. NE	N 1/8 - 1/4 (0.146 mi.)	G46	283
GRAIN BELT BREWERY #2	1214 AND 1220 MARSHALL	N 1/8 - 1/4 (0.174 mi.)	G59	308
WEST RIVER ROAD	1315 W RIVER ROAD	WSW 1/8 - 1/4 (0.187 mi.)	L67	342
PIONEER METAL FINISHING	1717 RIVER RD W	WNW 1/8 - 1/4 (0.193 mi.)	M73	426
NATIONAL FOUNDRY CO	1300 WATER ST NE	NNW 1/8 - 1/4 (0.206 mi.)	N76	484
REUTIMAN PROPERTY	1300 WATER STREET N.E.	NNW 1/8 - 1/4 (0.206 mi.)	N77	493
1801 BUILDING	1801 WEST RIVER ROAD	WNW 1/8 - 1/4 (0.225 mi.)	S93	518
DALY PROPERTY	1813-1815 WEST RIVER RO	WNW 1/8 - 1/4 (0.230 mi.)	S99	556
DALY PROPERTY #2	1813-1815 WEST RIVER RO	WNW 1/8 - 1/4 (0.230 mi.)	S101	566
1977 WEST RIVER ROAD	1977 WEST RIVER ROAD	NW 1/4 - 1/2 (0.308 mi.)	Z135	623
GRACE-LEE PRODUCTS #2	1414 MARSHALL ST. NE	NNW 1/4 - 1/2 (0.317 mi.)	X138	634
1300 2ND STREET NE PROPERTIES	1300-1304 2ND STREET NE	NNE 1/4 - 1/2 (0.322 mi.)	AA142	670
B.F. NELSON	401 MAIN STREET N.E.	SE 1/4 - 1/2 (0.326 mi.)	AB145	685
RIVER RUN APTS.	1428 MARSHALL STREET NE	NNW 1/4 - 1/2 (0.330 mi.)	X149	723
WASHBURN CROSBY MILLING COMPLE	701 SOUTH 1ST STREET	SSW 1/4 - 1/2 (0.333 mi.)	AC156	757
MARTIN BUSH I #3	1620 N. 2ND ST. AND	W 1/4 - 1/2 (0.335 mi.)	Y167	798
2ND STREET RECYCLING	1601 NORTH 2ND STREET	W 1/4 - 1/2 (0.336 mi.)	AE168	807
DWORSKY AND SOO LINE PARCEL	1625-1629 NORTH SECOND	W 1/4 - 1/2 (0.345 mi.)	AE177	837
MARTIN BUSH I #2	1601-1619 NORTH SECOND	W 1/4 - 1/2 (0.345 mi.)	AE178	846
MARTIN BUSH I & II	1601-1619 NORTH SECOND	W 1/4 - 1/2 (0.345 mi.)	AE179	856
KIRSCHBAUM-KRUPP (VIC)	212 17TH AVENUE NORTH	W 1/4 - 1/2 (0.347 mi.)	Y180	872
HERITAGE LANDING SITE	701 FIRST ST N	SSW 1/4 - 1/2 (0.351 mi.)	AH185	902
AMERICAN STEEL & SUPPLY	1803 SECOND STREET NORT	WNW 1/4 - 1/2 (0.359 mi.)	AJ195	950
AA BATTERY	1410 NORTH 2ND STREET	WSW 1/4 - 1/2 (0.369 mi.)	AK198	969
SAWMILL RUN	WEST RIVER PKWY / 4TH	SSE 1/4 - 1/2 (0.372 mi.)	AL201	995
LINDSAY WAREHOUSE (SEE PT 2740	WEST RIVER PKWY / 4TH	SSE 1/4 - 1/2 (0.372 mi.)	AL202	1024
GARELICK PARCEL #3	1900 NORTH SECOND STREE	WNW 1/4 - 1/2 (0.378 mi.)	AP212	1058
GARELICK STEEL	1900 N 2ND ST	WNW 1/4 - 1/2 (0.378 mi.)	AP213	1066

Equal/Higher Elevation	Address	Direction / Distance	Map ID	Page
GARELICK PARCEL	*1900 NORTH SECOND STREE*	*WNW 1/4 - 1/2 (0.390 mi.)*	*AP224*	*1104*
1300 - 1316 2ND STREET NORTH #	*1300-1316 2ND STREET NO*	*WSW 1/4 - 1/2 (0.392 mi.)*	*AI225*	*1114*
1300 - 1316 2ND STREET NORTH	*1300-1316 2ND STREET NO*	*WSW 1/4 - 1/2 (0.392 mi.)*	*AI227*	*1126*
1300 - 1316 2ND STREET NORTH #	*1300-1316 2ND STREET NO*	*WSW 1/4 - 1/2 (0.392 mi.)*	*AI228*	*1143*
1300 - 1316 2ND STREET NORTH #	*1300-1316 2ND STREET NO*	*WSW 1/4 - 1/2 (0.392 mi.)*	*AI229*	*1154*
RENAISSANCE OF THE RIVER	*15- 4TH AVE. NORTH*	*SSE 1/4 - 1/2 (0.396 mi.)*	*235*	*1165*
BLOCK 43	*N WASHINGTON INDUSTRIAL*	*WSW 1/4 - 1/2 (0.412 mi.)*	*AT237*	*1175*
UNION SCRAP & IRON	*1600 WASHINGTON AVENUE*	*W 1/4 - 1/2 (0.416 mi.)*	*AU251*	*1238*
PHOTO/GRAPHIC SPECIALTIES	*1718 WASHINGTON AVENUE*	*W 1/4 - 1/2 (0.418 mi.)*	*AV253*	*1248*
NWIP BLOCK 41	*1500 - 1520 WASHINGTON*	*WSW 1/4 - 1/2 (0.421 mi.)*	*AX260*	*1272*
MNDOT WASHINGTON AVENUE	*1515 WASHINGTON AVE N*	*WSW 1/4 - 1/2 (0.422 mi.)*	*AX264*	*1284*
CREAMETTE BUILDING	*428 NORTH FIRST STREET*	*S 1/4 - 1/2 (0.431 mi.)*	*BA279*	*1350*
RIVERVIEW HOMES - PHASE V	*2225 W RIVER ROAD*	*NNW 1/4 - 1/2 (0.438 mi.)*	*BB288*	*1371*
AMBASSADOR PRESS INC	*1400 WASHINGTON AVE N*	*WSW 1/4 - 1/2 (0.448 mi.)*	*BC303*	*1402*
SHIFF PROPERTIES	*SEE LOCATION DESCRIPTIO*	*WSW 1/4 - 1/2 (0.456 mi.)*	*BC305*	*1415*
SECURITY WAREHOUSE PROPERTY	*310-334 - 1ST STREET NO*	*S 1/4 - 1/2 (0.458 mi.)*	*BH319*	*1448*
CPR - 500 2ND STREET NO.	*500 N 2ND ST*	*S 1/4 - 1/2 (0.460 mi.)*	*BI325*	*1466*
RIVERVIEW SUPPER CLUB	*2313 WEST RIVER ROAD*	*NNW 1/4 - 1/2 (0.469 mi.)*	*BB349*	*1524*
NEAR NORTHSIDE DEVELOPMENT	*1001 WASHINGTON AVENUE*	*WSW 1/4 - 1/2 (0.470 mi.)*	*BN356*	*1570*
CPR - 22ND AVENUE (SEE CPR PRO	*111 22ND AVENUE*	*NW 1/4 - 1/2 (0.483 mi.)*	*BK367*	*1619*
CPR PROPERTY - SELA ARMOR PROP	*111 - 22ND AVENUE NORTH*	*NW 1/4 - 1/2 (0.483 mi.)*	*BK370*	*1667*
TRANS-CITY INVESTMENTS	*70-22ND AVENUE*	*NNW 1/4 - 1/2 (0.487 mi.)*	*BK376*	*1693*
FRANKLIN NATIONAL BANK	*525 N WASHINGTON AVE*	*SSW 1/2 - 1 (0.518 mi.)*	*BR400*	*1756*
THIELEN PRINTING	*2201 NORTH SECOND STREE*	*NW 1/2 - 1 (0.524 mi.)*	*BS403*	*1769*
COLONIAL WAREHOUSE	*200-218 N 3RD AVE*	*S 1/2 - 1 (0.566 mi.)*	*411*	*1793*
MNDOT I35W BOHEMIAN FLATS	*2200 WASHINGTON AVE S*	*NW 1/2 - 1 (0.576 mi.)*	*412*	*1802*
2301 2ND STREET NORTH #2	*2301 2ND STREET NORTH*	*NW 1/2 - 1 (0.582 mi.)*	*BU414*	*1811*
2301 2ND STREET NORTH	*2301 2ND STREET NORTH*	*NW 1/2 - 1 (0.582 mi.)*	*BU415*	*1821*
200 1ST ST. N. RENOVATION	*200 1ST STREET NORTH*	*SSE 1/2 - 1 (0.584 mi.)*	*BV416*	*1831*
WASHBURN CROSBY HUMBOLDT MILL	*701 WEST RIVER PARKWAY*	*SSE 1/2 - 1 (0.584 mi.)*	*BW418*	*1849*
ST. ANTHONY FALLS HERITAGE CEN	*701 WEST RIVER PARKWAY*	*SSE 1/2 - 1 (0.584 mi.)*	*BW419*	*1866*
BLOCK 3 #2	*101-127 FIRST AVENUE NE*	*SE 1/2 - 1 (0.622 mi.)*	*BX426*	*1889*
756 N. 4TH ST. PARKING LOT	*756 NORTH 4TH STREET*	*SW 1/2 - 1 (0.624 mi.)*	*BY427*	*1899*
UNITOG #3	*2306 WASHINGTON AVENUE*	*NW 1/2 - 1 (0.638 mi.)*	*BZ433*	*1922*
UNITOG	*2306 WASHINGTON AVENUE*	*NW 1/2 - 1 (0.638 mi.)*	*BZ434*	*1931*
UNITOG #4	*2306 WASHINGTON AVENUE*	*NW 1/2 - 1 (0.638 mi.)*	*BZ435*	*1950*
UNITOG #2	*2306 WASHINGTON AVENUE*	*NW 1/2 - 1 (0.638 mi.)*	*BZ437*	*1962*
HOLIDAY STORE, WASHINGTON AVE.	*2322 WASHINGTON AVE. N*	*NW 1/2 - 1 (0.647 mi.)*	*BZ440*	*1990*
JIM LUPIENT BUICK	*10 - 14 UNIVERSITY AVEN*	*SE 1/2 - 1 (0.648 mi.)*	*441*	*2000*
PIERCE PHOTOGRAPHY	*917 N 5TH ST*	*SW 1/2 - 1 (0.696 mi.)*	*448*	*2359*
JAYE TRUAX CO.	*1901 GRAND STREET NE*	*N 1/2 - 1 (0.714 mi.)*	*CC453*	*2379*
WEATHER-RITE #2	*616 N. 5TH STREET*	*SSW 1/2 - 1 (0.714 mi.)*	*CD456*	*2393*
A CHANCE TO GROW	*112 - 19TH AVENUE NORTH*	*N 1/2 - 1 (0.727 mi.)*	*CF466*	*2441*
AGGREGATE INDUSTRIES - YARD D	*65 26TH AVENUE NORTH*	*NNW 1/2 - 1 (0.732 mi.)*	*CG469*	*2462*
DOC'S AUTO SALVAGE #1	*519 - 10TH AVENUE NORTH*	*SW 1/2 - 1 (0.748 mi.)*	*CH477*	*2520*

State and tribal Brownfields sites

BROWNFIELDS: Purchasing, selling, or developing property can present a special set of obstacles if the property is contaminated with chemicals. The Petroleum Brownfields Program is one of several programs within the Minnesota Pollution Control Agency (MPCA) designed to help people address these obstacles. The purpose of

the Petroleum Brownfields Program is to provide the technical assistance and liability assurance needed to expedite and facilitate the development, transfer, investigation and/or cleanup of property that is contaminated with petroleum.

A review of the BROWNFIELDS list, as provided by EDR, and dated 09/30/2008 has revealed that there are 2 BROWNFIELDS sites within approximately 0.75 miles of the target property.

Equal/Higher Elevation	Address	Direction / Distance	Map ID	Page
FORMER EDDIES TRUCK REPAIR	***1428 MARSHALL ST NE***	***NNW 1/4 - 1/2 (0.330 mi.)***	***X150***	***743***
MARVEL RACK MANUFACTURING	***200 1ST ST N***	***SSE 1/2 - 1 (0.584 mi.)***	***BV417***	***1845***

ADDITIONAL ENVIRONMENTAL RECORDS

Local Brownfield lists

US BROWNFIELDS: The EPA's listing of Brownfields properites addressed by Cooperative Agreement Recipients and Brownfields properties addressed by Targeted Brownfields Assessments

A review of the US BROWNFIELDS list, as provided by EDR, and dated 10/01/2008 has revealed that there are 5 US BROWNFIELDS sites within approximately 0.75 miles of the target property.

Equal/Higher Elevation	Address	Direction / Distance	Map ID	Page
MINNEAPOLIS PUBLIC SCHOOLS BOA	1001 SECOND AVENUE NORT	ENE 1/8 - 1/4 (0.208 mi.)	O79	503
MINNESPOLIS BLOCK 44	1300 SECOND STREET	WSW 1/4 - 1/2 (0.355 mi.)	AI188	919
BF NELSON REGIONAL PARK	2117 WEST RIVER ROAD	NNW 1/4 - 1/2 (0.384 mi.)	AQ216	1087
FORMER B. F. NELSON	401 NORTH MAIN STREET	SE 1/4 - 1/2 (0.387 mi.)	221	1101
2325 WEST RIVER ROAD NORTH	2325 WEST RIVER ROAD NO	NNW 1/4 - 1/2 (0.473 mi.)	365	1616

Local Lists of Hazardous waste / Contaminated Sites

SRS: The database contains site information for sites monitored by the Site Remediation Section.

A review of the SRS list, as provided by EDR, and dated 05/20/2009 has revealed that there are 62 SRS sites within approximately 0.5 miles of the target property.

Equal/Higher Elevation	Address	Direction / Distance	Map ID	Page
GRACO INC	***60 11TH AVE NE***	***NNW 0 - 1/8 (0.057 mi.)***	***C21***	***116***
PIERRE BOTTINEAU LIBRARY	***55 BROADWAY ST. NE***	***N 1/8 - 1/4 (0.128 mi.)***	***G37***	***239***
GRAIN BELT BREWERY	***1210-1220 MARSHALL STRE***	***N 1/8 - 1/4 (0.137 mi.)***	***F40***	***254***
GRAIN BELT BREWERY #3	***1210 MARSHALL STREET NO***	***N 1/8 - 1/4 (0.137 mi.)***	***F41***	***266***
MINNEGASCO METER SITES #2-GRAI	***1220 MARSHALL ST. NE***	***N 1/8 - 1/4 (0.146 mi.)***	***G46***	***283***
GRAIN BELT BREWERY #2	***1214 AND 1220 MARSHALL***	***N 1/8 - 1/4 (0.174 mi.)***	***G59***	***308***
WEST RIVER ROAD	***1315 W RIVER ROAD***	***WSW 1/8 - 1/4 (0.187 mi.)***	***L67***	***342***
PIONEER METAL FINISHING	***1717 RIVER RD W***	***WNW 1/8 - 1/4 (0.193 mi.)***	***M73***	***426***
NATIONAL FOUNDRY CO	***1300 WATER ST NE***	***NNW 1/8 - 1/4 (0.206 mi.)***	***N76***	***484***
REUTIMAN PROPERTY	***1300 WATER STREET N.E.***	***NNW 1/8 - 1/4 (0.206 mi.)***	***N77***	***493***
1801 BUILDING	***1801 WEST RIVER ROAD***	***WNW 1/8 - 1/4 (0.225 mi.)***	***S93***	***518***
DALY PROPERTY	***1813-1815 WEST RIVER RO***	***WNW 1/8 - 1/4 (0.230 mi.)***	***S99***	***556***
DALY PROPERTY #2	***1813-1815 WEST RIVER RO***	***WNW 1/8 - 1/4 (0.230 mi.)***	***S101***	***566***
1977 WEST RIVER ROAD	***1977 WEST RIVER ROAD***	***NW 1/4 - 1/2 (0.308 mi.)***	***Z135***	***623***

EXECUTIVE SUMMARY

Equal/Higher Elevation	Address	Direction / Distance	Map ID	Page
GRACE-LEE PRODUCTS #2	*1414 MARSHALL ST. NE*	*NNW 1/4 - 1/2 (0.317 mi.)*	*X138*	*634*
1300 2ND STREET NE PROPERTIES	*1300-1304 2ND STREET NE*	*NNE 1/4 - 1/2 (0.322 mi.)*	*AA142*	*670*
B.F. NELSON	*401 MAIN STREET N.E.*	*SE 1/4 - 1/2 (0.326 mi.)*	*AB145*	*685*
RIVER RUN APTS.	*1428 MARSHALL STREET NE*	*NNW 1/4 - 1/2 (0.330 mi.)*	*X149*	*723*
WASHBURN CROSBY MILLING COMPLE	*701 SOUTH 1ST STREET*	*SSW 1/4 - 1/2 (0.333 mi.)*	*AC156*	*757*
MARTIN BUSH I #3	*1620 N. 2ND ST. AND*	*W 1/4 - 1/2 (0.335 mi.)*	*Y167*	*798*
2ND STREET RECYCLING	*1601 NORTH 2ND STREET*	*W 1/4 - 1/2 (0.336 mi.)*	*AE168*	*807*
KIRSCHBAUM-KRUPP (RCRA1104)	*1728 N 2ND ST*	*W 1/4 - 1/2 (0.341 mi.)*	*AF174*	*826*
DWORSKY AND SOO LINE PARCEL	*1625-1629 NORTH SECOND*	*W 1/4 - 1/2 (0.345 mi.)*	*AE177*	*837*
MARTIN BUSH I #2	*1601-1619 NORTH SECOND*	*W 1/4 - 1/2 (0.345 mi.)*	*AE178*	*846*
MARTIN BUSH I & II	*1601-1619 NORTH SECOND*	*W 1/4 - 1/2 (0.345 mi.)*	*AE179*	*856*
KIRSCHBAUM-KRUPP (VIC)	*212 17TH AVENUE NORTH*	*W 1/4 - 1/2 (0.347 mi.)*	*Y180*	*872*
KIRSCHBAUM - KRUPP	*212 17TH AVE N*	*W 1/4 - 1/2 (0.347 mi.)*	*Y181*	*884*
HERITAGE LANDING SITE	*701 FIRST ST N*	*SSW 1/4 - 1/2 (0.351 mi.)*	*AH185*	*902*
SHAFER METAL RECYCLING	*129 PLYMOUTH AVE NORTH*	*WSW 1/4 - 1/2 (0.359 mi.)*	*AI194*	*931*
AMERICAN STEEL & SUPPLY	*1803 SECOND STREET NORT*	*WNW 1/4 - 1/2 (0.359 mi.)*	*AJ195*	*950*
AA BATTERY CO	*1410 N 2ND ST*	*WSW 1/4 - 1/2 (0.369 mi.)*	*AK197*	*960*
AA BATTERY	*1410 NORTH 2ND STREET*	*WSW 1/4 - 1/2 (0.369 mi.)*	*AK198*	*969*
SAWMILL RUN	*WEST RIVER PKWY / 4TH*	*SSE 1/4 - 1/2 (0.372 mi.)*	*AL201*	*995*
LINDSAY WAREHOUSE (SEE PT 2740	*WEST RIVER PKWY / 4TH*	*SSE 1/4 - 1/2 (0.372 mi.)*	*AL202*	*1024*
GARELICK PARCEL #3	*1900 NORTH SECOND STREE*	*WNW 1/4 - 1/2 (0.378 mi.)*	*AP212*	*1058*
GARELICK STEEL	*1900 N 2ND ST*	*WNW 1/4 - 1/2 (0.378 mi.)*	*AP213*	*1066*
UNION SCRAP II AND III	*210 15TH AVENUE NORTH*	*WSW 1/4 - 1/2 (0.379 mi.)*	*AG214*	*1074*
GARELICK PARCEL	*1900 NORTH SECOND STREE*	*WNW 1/4 - 1/2 (0.390 mi.)*	*AP224*	*1104*
1300 - 1316 2ND STREET NORTH #	*1300-1316 2ND STREET NO*	*WSW 1/4 - 1/2 (0.392 mi.)*	*AI225*	*1114*
1300 - 1316 2ND STREET NORTH	*1300-1316 2ND STREET NO*	*WSW 1/4 - 1/2 (0.392 mi.)*	*AI227*	*1126*
1300 - 1316 2ND STREET NORTH #	*1300-1316 2ND STREET NO*	*WSW 1/4 - 1/2 (0.392 mi.)*	*AI228*	*1143*
1300 - 1316 2ND STREET NORTH #	*1300-1316 2ND STREET NO*	*WSW 1/4 - 1/2 (0.392 mi.)*	*AI229*	*1154*
RENAISSANCE OF THE RIVER	*15- 4TH AVE. NORTH*	*SSE 1/4 - 1/2 (0.396 mi.)*	*235*	*1165*
BLOCK 43	*N WASHINGTON INDUSTRIAL*	*WSW 1/4 - 1/2 (0.412 mi.)*	*AT237*	*1175*
UNION SCRAP IRON & METAL COMPA	*1608 WASHINGTON AVE NO,*	*W 1/4 - 1/2 (0.415 mi.)*	*AU247*	*1220*
UNION SCRAP IRON & METAL	*1608 WASHINGTON AVENUE*	*W 1/4 - 1/2 (0.415 mi.)*	*AU248*	*1228*
UNION SCRAP & IRON	*1600 WASHINGTON AVENUE*	*W 1/4 - 1/2 (0.416 mi.)*	*AU251*	*1238*
PHOTO/GRAPHIC SPECIALTIES	*1718 WASHINGTON AVENUE*	*W 1/4 - 1/2 (0.418 mi.)*	*AV253*	*1248*
NWIP BLOCK 41	*1500 - 1520 WASHINGTON*	*WSW 1/4 - 1/2 (0.421 mi.)*	*AX260*	*1272*
MNDOT WASHINGTON AVENUE	*1515 WASHINGTON AVE N*	*WSW 1/4 - 1/2 (0.422 mi.)*	*AX264*	*1284*
CREAMETTE BUILDING	*428 NORTH FIRST STREET*	*S 1/4 - 1/2 (0.431 mi.)*	*BA279*	*1350*
RIVERVIEW HOMES - PHASE V	*2225 W RIVER ROAD*	*NNW 1/4 - 1/2 (0.438 mi.)*	*BB288*	*1371*
AMBASSADOR PRESS INC	*1400 WASHINGTON AVE N*	*WSW 1/4 - 1/2 (0.448 mi.)*	*BC303*	*1402*
SHIFF PROPERTIES	*SEE LOCATION DESCRIPTIO*	*WSW 1/4 - 1/2 (0.456 mi.)*	*BC305*	*1415*
SECURITY WAREHOUSE PROPERTY	*310-334 - 1ST STREET NO*	*S 1/4 - 1/2 (0.458 mi.)*	*BH319*	*1448*
CPR - 500 2ND STREET NO.	*500 N 2ND ST*	*S 1/4 - 1/2 (0.460 mi.)*	*BI325*	*1466*
RIVERVIEW SUPPER CLUB	*2313 WEST RIVER ROAD*	*NNW 1/4 - 1/2 (0.469 mi.)*	*BB349*	*1524*
MIDWEST PAINT MFG CO	2313 W RIVER RD N	NNW 1/4 - 1/2 (0.469 mi.)	BB351	1562
NEAR NORTHSIDE DEVELOPMENT	*1001 WASHINGTON AVENUE*	*WSW 1/4 - 1/2 (0.470 mi.)*	*BN356*	*1570*
CPR - 22ND AVENUE (SEE CPR PRO	*111 22ND AVENUE*	*NW 1/4 - 1/2 (0.483 mi.)*	*BK367*	*1619*
CPR PROPERTY - SELA ARMOR PROP	*111 - 22ND AVENUE NORTH*	*NW 1/4 - 1/2 (0.483 mi.)*	*BK370*	*1667*
TRANS-CITY INVESTMENTS	*70-22ND AVENUE*	*NNW 1/4 - 1/2 (0.487 mi.)*	*BK376*	*1693*

MN DEL PLP: This generally means that either no more cleanup at a site is needed or that no state superfund funding is needed for long term monitoring activities.

A review of the MN DEL PLP list, as provided by EDR, and dated 07/23/2009 has revealed that there are 3 MN DEL PLP sites within approximately 1 mile of the target property.

Equal/Higher Elevation	Address	Direction / Distance	Map ID	Page
SHAFER METAL RECYCLING	129 PLYMOUTH AVENUE NOR	WSW 1/4 - 1/2 (0.359 mi.)	AI193	931
UNION SCRAP IRON & METAL	***1608 WASHINGTON AVENUE***	***W 1/4 - 1/2 (0.415 mi.)***	***AU248***	***1228***
DOC'S AUTO SALVAGE (SF)	***519 10TH AVENUE NORTH***	***SW 1/2 - 1 (0.748 mi.)***	***CH479***	***2550***

Records of Emergency Release Reports

HMIRS: The Hazardous Materials Incident Report System contains hazardous material spill incidents reported to the Department of Transportation. The source of this database is the U.S. EPA.

A review of the HMIRS list, as provided by EDR, and dated 07/16/2009 has revealed that there is 1 HMIRS site within approximately 0.25 miles of the target property.

Equal/Higher Elevation	Address	Direction / Distance	Map ID	Page
Not reported	1401 W RIVER RD	WSW 1/8 - 1/4 (0.170 mi.)	I53	301

SPILLS: This is the Minnesota Pollution Coontrol Agency's Spills Log.

A review of the SPILLS list, as provided by EDR, and dated 08/01/2009 has revealed that there are 20 SPILLS sites within approximately 0.25 miles of the target property.

Equal/Higher Elevation	Address	Direction / Distance	Map ID	Page
SCHERER BROTHERS LUMBER	***52 9TH AVE NE***	***0 - 1/8 (0.000 mi.)***	***A5***	***30***
ST SHIPING BAY	60 11TH AVE NE	NNW 0 - 1/8 (0.057 mi.)	C19	112
GRACO INC	***60 11TH AVE NE***	***NNW 0 - 1/8 (0.057 mi.)***	***C21***	***116***
Spill Closure: Closed, Other (See Remarks)				
UNKNOWN	11TH AVENUE / RAMSEY	NNW 0 - 1/8 (0.057 mi.)	C22	168
GRACO	1112 SIBLEY STREET NE	NNW 0 - 1/8 (0.064 mi.)	23	170
Spill Closure: Nonsignificant, No Followup				
GRACO	88 11TH AVE NE	NNE 0 - 1/8 (0.075 mi.)	D24	172
Spill Closure: Refer To Local/County Gov.				
UNKNOWN	1525 W RIVER ROAD	WSW 1/8 - 1/4 (0.172 mi.)	J57	305
NSP	10 6TH AVE NE	SSE 1/8 - 1/4 (0.177 mi.)	66	340
WEST RIVER ROAD	***1315 W RIVER ROAD***	***WSW 1/8 - 1/4 (0.187 mi.)***	***L67***	***342***
Spill Closure: Response Completed				
PIONEER METAL FINISHING	***1717 W RIVER RD N***	***WNW 1/8 - 1/4 (0.193 mi.)***	***M69***	***357***
Spill Closure: Nonsignificant, No Followup				
Spill Closure: Response Completed				
PIONEER METAL FINISHING	1717 W RIVER RD	WNW 1/8 - 1/4 (0.193 mi.)	M72	420
Spill Closure: Response Completed				
PIONEER METAL FINISHING	***1717 RIVER RD W***	***WNW 1/8 - 1/4 (0.193 mi.)***	***M73***	***426***
Spill Closure: Response Completed				
NORTHERN STATES POWER	1300 WATER ST NE.	NNW 1/8 - 1/4 (0.206 mi.)	N74	480
NATIONAL FOUNDRY	1300 WATER ST NE.	NNW 1/8 - 1/4 (0.206 mi.)	N75	482

Lower Elevation	Address	Direction / Distance	Map ID	Page
GRACO MINNESOTA INC - RIVERSID	***1024 SIBLEY ST NE***	***0 - 1/8 (0.001 mi.)***	***B9***	***46***
Spill Closure: Response Completed				
GRACO	1024 SIBLEY ST NE	0 - 1/8 (0.001 mi.)	B10	77
Spill Closure: Closed, Other (See Remarks)				
BFI	1024 SIBLEY AVE NE	0 - 1/8 (0.001 mi.)	B11	79
PIONEER TANK LINES	1024 SIBLEY ST NE.	0 - 1/8 (0.001 mi.)	B14	103
Spill Closure: Refer To Local/County Gov.				
UNKNOWN	BOOM ISLAND	SSE 1/8 - 1/4 (0.177 mi.)	65	338
RIVER BANK	1335 WATER ST	NNW 1/8 - 1/4 (0.234 mi.)	N104	581

Other Ascertainable Records

RCRA-NonGen: RCRAInfo is EPA's comprehensive information system, providing access to data supporting the Resource Conservation and Recovery Act (RCRA) of 1976 and the Hazardous and Solid Waste Amendments (HSWA) of 1984. The database includes selective information on sites which generate, transport, store, treat and/or dispose of hazardous waste as defined by the Resource Conservation and Recovery Act (RCRA). Non-Generators do not presently generate hazardous waste.

A review of the RCRA-NonGen list, as provided by EDR, and dated 11/12/2008 has revealed that there are 50 RCRA-NonGen sites within approximately 0.5 miles of the target property.

Equal/Higher Elevation	Address	Direction / Distance	Map ID	Page
A TO Z AUTOMOTIVE INC	***80 NE BROADWAY ST ST B***	***NNE 0 - 1/8 (0.123 mi.)***	***F30***	***224***
KIMS AUTO REPAIR	***80 NE BROADWAY ST SITE***	***N 1/8 - 1/4 (0.128 mi.)***	***F32***	***227***
AAA WHOLESALE TRANSMISSION	***80 NE BROADWAY ST SITE***	***N 1/8 - 1/4 (0.128 mi.)***	***F36***	***238***
CASSERLY JIM	***1525 W RIVER RD***	***WSW 1/8 - 1/4 (0.172 mi.)***	***J58***	***307***
NATIONAL FOUNDRY CO	***1300 WATER ST NE***	***NNW 1/8 - 1/4 (0.206 mi.)***	***N76***	***484***
METRO MOBILE LUBE INC	***34 13TH AVE NE***	***NNW 1/8 - 1/4 (0.208 mi.)***	***N78***	***500***
CRESENT TRACE CONDOMINIUMS	1112 2ND ST NE	NE 1/8 - 1/4 (0.223 mi.)	Q85	509
CHOSE SERVICE STATION	***1301 MARSHALL STREET NO***	***N 1/8 - 1/4 (0.223 mi.)***	***R88***	***513***
SPEEC INC BRIGHT LIGHTS	***1815 W RIVER RD STE 100***	***WNW 1/8 - 1/4 (0.227 mi.)***	***S94***	***540***
MINNEAPOLIS COMMUNITY DEVELOPM	***1320 MARSHALL ST NE***	***N 1/8 - 1/4 (0.239 mi.)***	***R109***	***588***
STEELE ANIMAL HOSPITAL	***1332 MARSHALL ST NE***	***N 1/8 - 1/4 (0.249 mi.)***	***R112***	***593***
SHULT AUTOMATICS INC	***206 6TH AVE NE***	***ESE 1/4 - 1/2 (0.293 mi.)***	***126***	***611***
DC GROUP	***1977 W RIVER RD N***	***NW 1/4 - 1/2 (0.308 mi.)***	***Z136***	***631***
DONALD A QUINN JR DDS - 2ND ST	***1302 2ND ST NE STE 280***	***NNE 1/4 - 1/2 (0.323 mi.)***	***AA143***	***681***
RIVERSIDE INDUSTRIES INC	***701 S 1ST ST***	***SSW 1/4 - 1/2 (0.333 mi.)***	***AC155***	***755***
STEWART PAINT MFG CO	***1729 N 2ND ST***	***W 1/4 - 1/2 (0.341 mi.)***	***AF172***	***822***
PRESTIGE PRODUCTS INC - MINNEA	***1728 2ND ST N STE B***	***W 1/4 - 1/2 (0.341 mi.)***	***AF173***	***824***
PERFORMANCE MFG SERVICE INC	***1528 N 2ND ST***	***WSW 1/4 - 1/2 (0.344 mi.)***	***AG175***	***834***
NATIONAL AUTO DISTRIBUTERS	***1728 N SECOND ST***	***W 1/4 - 1/2 (0.352 mi.)***	***AF186***	***917***
UNION SCRAP IRON & METAL CO SH	***129 PLYMOUTH AVENUE NOR***	***WSW 1/4 - 1/2 (0.359 mi.)***	***AI192***	***925***
UNION SCRAP IRON & METAL CO	***208-10 15TH AVE N***	***WSW 1/4 - 1/2 (0.371 mi.)***	***AG200***	***984***
MOORE DATA MANAGEMENT SERVICES	2117 RIVER RD W	NNW 1/4 - 1/2 (0.384 mi.)	AQ217	1093
LOWRY AUTO REPAIR INC	***1316 N 2ND ST***	***WSW 1/4 - 1/2 (0.389 mi.)***	***AI222***	***1102***
E & S IRON & METAL CO INC	***1009 NO 2ND ST***	***WSW 1/4 - 1/2 (0.396 mi.)***	***AR234***	***1164***
OLD COLONY E Z STOP	***1624 WASHINGTON AVE N***	***W 1/4 - 1/2 (0.413 mi.)***	***AU240***	***1185***
AL JOHNSON TRUCKING	***1516 MARSHALL ST NE***	***NNW 1/4 - 1/2 (0.413 mi.)***	***AS245***	***1218***
UNION SCRAP IRON & METAL CO	1608 WASHINGTON AVE N	W 1/4 - 1/2 (0.415 mi.)	AU246	1219
UNION SCRAP IRON & METAL COMPA	***1608 WASHINGTON AVENUE***	***W 1/4 - 1/2 (0.415 mi.)***	***AU249***	***1232***
SHAND AUTO BODY	***2011 N 2ND ST***	***NW 1/4 - 1/2 (0.424 mi.)***	***AY267***	***1298***
RITZ THEATRE	***343 13TH AVE NE***	***NE 1/4 - 1/2 (0.429 mi.)***	***AW276***	***1347***

Equal/Higher Elevation	Address	Direction / Distance	Map ID	Page
BORDEN INC CREAMETTE	***428 N 1ST ST***	***S 1/4 - 1/2 (0.436 mi.)***	***BA284***	***1366***
STAR PRESS INC	***2225 W RIVER RD N***	***NNW 1/4 - 1/2 (0.438 mi.)***	***BB287***	***1368***
NEON DESIGN	***800 WASHINGTON AVE N 21***	***SW 1/4 - 1/2 (0.448 mi.)***	***BD298***	***1391***
AMES & FISCHER CO LLP II	***800 WASHINGTON AVE N***	***SW 1/4 - 1/2 (0.448 mi.)***	***BD299***	***1392***
AUTOMATED MAILING CORP	***800 WASHINGTON AVE N***	***SW 1/4 - 1/2 (0.448 mi.)***	***BD300***	***1394***
NANCEKIVELL GROUP	***400 N 1ST ST STE C***	***S 1/4 - 1/2 (0.452 mi.)***	***BA304***	***1414***
KOLORPRESS INC	***740 WASHINGTON AVE N***	***SW 1/4 - 1/2 (0.457 mi.)***	***BG309***	***1429***
SCRAPCO INC - MINNEAPOLIS	***210 15TH AVE NE***	***NNE 1/4 - 1/2 (0.459 mi.)***	***322***	***1458***
COMMERCIAL LEGAL PRINTING CO	***730 WASHINGTON AVE N***	***SSW 1/4 - 1/2 (0.460 mi.)***	***BG324***	***1465***
BELCOMB TECH	***70 22ND AVE N***	***NNW 1/4 - 1/2 (0.463 mi.)***	***BK329***	***1483***
SPEEC INC	***72 N 22ND AVE***	***NNW 1/4 - 1/2 (0.463 mi.)***	***BK334***	***1488***
SPEEC INC - MINNEAPOLIS	72 22ND AVE N	NNW 1/4 - 1/2 (0.463 mi.)	BK335	1489
A AND P PARTNERSHIP	***718 WASHINGTON AVE N***	***SSW 1/4 - 1/2 (0.464 mi.)***	***BG339***	***1496***
MIDWEST PAINT MANUFACTURING CO	***2313 W RIVER RD N***	***NNW 1/4 - 1/2 (0.469 mi.)***	***BB350***	***1544***
CARLISLE FOOD SERVICE PRODUCTS	700 WASHINGTON AVE N ST	SSW 1/4 - 1/2 (0.471 mi.)	BO359	1599
G AND K SVCS	***2129 SECOND ST N***	***NW 1/4 - 1/2 (0.481 mi.)***	***BM366***	***1617***
BELLCOMB TECHNOLOGIES	70N 22ND AVE	NNW 1/4 - 1/2 (0.487 mi.)	BK375	1691
STANDARD TRUCK & AUTO-MINNEAPO	***2010 WASHINGTON AVE N***	***WNW 1/4 - 1/2 (0.490 mi.)***	***BP378***	***1731***
LIBSON TRUCK SALES INC	***2014 W WASHINGTON AVE***	***WNW 1/4 - 1/2 (0.492 mi.)***	***BP390***	***1743***

Lower Elevation	Address	Direction / Distance	Map ID	Page
INSTY PRINTS INC	***1335 WATER ST***	***NNW 1/8 - 1/4 (0.234 mi.)***	***N103***	***579***

CONSENT: Major Legal settlements that establish responsibility and standards for cleanup at NPL (superfund) sites. Released periodically by U.S. District Courts after settlement by parties to litigation matters.

A review of the CONSENT list, as provided by EDR, and dated 04/24/2009 has revealed that there is 1 CONSENT site within approximately 1.25 miles of the target property.

Equal/Higher Elevation	Address	Direction / Distance	Map ID	Page
UNION SCRAP IRON & METAL CO	***208-10 15TH AVE N***	***WSW 1/4 - 1/2 (0.371 mi.)***	***AG200***	***984***

ROD: Record of Decision. ROD documents mandate a permanent remedy at an NPL (Superfund) site containing technical and health information to aid the cleanup.

A review of the ROD list, as provided by EDR, and dated 09/01/2009 has revealed that there is 1 ROD site within approximately 1.25 miles of the target property.

Equal/Higher Elevation	Address	Direction / Distance	Map ID	Page
UNION SCRAP IRON & METAL CO	***208-10 15TH AVE N***	***WSW 1/4 - 1/2 (0.371 mi.)***	***AG200***	***984***

TRIS: The Toxic Chemical Release Inventory System identifies facilities that release toxic chemicals to the air, water, and land in reportable quantities under SARA Title III, Section 313. The source of this database is the U.S. EPA.

A review of the TRIS list, as provided by EDR, and dated 12/31/2007 has revealed that there are 3

TRIS sites within approximately 0.25 miles of the target property.

Equal/Higher Elevation	Address	Direction / Distance	Map ID	Page
GRACO INC	***60 11TH AVE NE***	***NNW 0 - 1/8 (0.057 mi.)***	***C21***	***116***
COLOPLAST MANUFACTURING US LLC	1615 W RIVER RD	W 1/8 - 1/4 (0.176 mi.)	K63	335
PIONEER METAL FINISHING	***1717 RIVER RD W***	***WNW 1/8 - 1/4 (0.193 mi.)***	***M73***	***426***

FTTS: FTTS tracks administrative cases and pesticide enforcement actions and compliance activities related to FIFRA, TSCA and EPCRA (Emergency Planning and Community Right-to-Know Act) over the previous five years. To maintain currency, EDR contacts the Agency on a quarterly basis.

A review of the FTTS list, as provided by EDR, and dated 04/09/2009 has revealed that there are 2 FTTS sites within approximately 0.25 miles of the target property.

Equal/Higher Elevation	Address	Direction / Distance	Map ID	Page
MINNEAPOLIS COMMUNITY DEV AUTH	***1210 MARSHALL ST NE***	***N 1/8 - 1/4 (0.137 mi.)***	***F39***	***254***
PIONEER METAL FINSHING DIV	***1717 W RIVER RD N***	***WNW 1/8 - 1/4 (0.193 mi.)***	***M70***	***414***

HIST FTTS: A complete administrative case listing from the FIFRA/TSCA Tracking System (FTTS) for all ten EPA regions. The information was obtained from the National Compliance Database (NCDB). NCDB supports the implementation of FIFRA (Federal Insecticide, Fungicide, and Rodenticide Act) and TSCA (Toxic Substances Control Act). Some EPA regions are now closing out records. Because of that, and the fact that some EPA regions are not providing EPA Headquarters with updated records, it was decided to create a HIST FTTS database. It included records that may not be included in the newer FTTS database updates. This database is no longer updated.

A review of the HIST FTTS list, as provided by EDR, and dated 10/19/2006 has revealed that there are 2 HIST FTTS sites within approximately 0.25 miles of the target property.

Equal/Higher Elevation	Address	Direction / Distance	Map ID	Page
MINNEAPOLIS COMMUNITY DEV AUTH	***1210 MARSHALL ST NE***	***N 1/8 - 1/4 (0.137 mi.)***	***F39***	***254***
PIONEER METAL FINSHING DIV	***1717 W RIVER RD N***	***WNW 1/8 - 1/4 (0.193 mi.)***	***M70***	***414***

ICIS: The Integrated Compliance Information System (ICIS) supports the information needs of the national enforcement and compliance program as well as the unique needs of the National Pollutant Discharge Elimination System (NPDES) program.

A review of the ICIS list, as provided by EDR, and dated 08/21/2009 has revealed that there is 1 ICIS site within approximately 0.25 miles of the target property.

Equal/Higher Elevation	Address	Direction / Distance	Map ID	Page
PIONEER METAL FINISHING COMPAN	1717 WEST RIVER ROAD NO	WNW 1/8 - 1/4 (0.193 mi.)	M71	415

PADS: The PCB Activity Database identifies generators, transporters, commercial storers and/or brokers and disposers of PCBs who are required to notify the United States Environmental Protection Agency of such activities. The source of this database is the U.S. EPA.

A review of the PADS list, as provided by EDR, and dated 05/27/2009 has revealed that there is 1 PADS

site within approximately 0.25 miles of the target property.

Equal/Higher Elevation	Address	Direction / Distance	Map ID	Page
ELSIE'S BOWLING CENTER	729 MARSHALL ST NE	ESE 0 - 1/8 (0.091 mi.)	E29	224

FINDS: The Facility Index System contains both facility information and "pointers" to other sources of information that contain more detail. These include: RCRIS; Permit Compliance System (PCS); Aerometric Information Retrieval System (AIRS); FATES (FIFRA [Federal Insecticide Fungicide Rodenticide Act] and TSCA Enforcement System, FTTS [FIFRA/TSCA Tracking System]; CERCLIS; DOCKET (Enforcement Docket used to manage and track information on civil judicial enforcement cases for all environmental statutes); Federal Underground Injection Control (FURS); Federal Reporting Data System (FRDS); Surface Impoundments (SIA); TSCA Chemicals in Commerce Information System (CICS); PADS; RCRA-J (medical waste transporters/disposers); TRIS; and TSCA. The source of this database is the U.S. EPA/NTIS.

A review of the FINDS list, as provided by EDR, and dated 07/23/2009 has revealed that there are 31 FINDS sites within approximately 0.25 miles of the target property.

Equal/Higher Elevation	Address	Direction / Distance	Map ID	Page
A BATTERY CITY INC	***58 9TH AVE NE***	***0 - 1/8 (0.000 mi.)***	***A8***	***44***
GRACO INC	***60 11TH AVE NE***	***NNW 0 - 1/8 (0.057 mi.)***	***C21***	***116***
GRACO MINNESOTA INC. - TECHNIC	***88 11TH AVE NE***	***NNE 0 - 1/8 (0.075 mi.)***	***D25***	***174***
A TO Z AUTOMOTIVE INC	***80 NE BROADWAY ST ST B***	***NNE 0 - 1/8 (0.123 mi.)***	***F30***	***224***
GRAIN BELT BREWERY PROJECT	***1200 MARSHALL ST NE***	***N 1/8 - 1/4 (0.128 mi.)***	***F31***	***226***
KIMS AUTO REPAIR	***80 NE BROADWAY ST SITE***	***N 1/8 - 1/4 (0.128 mi.)***	***F32***	***227***
AAA WHOLESALE TRANSMISSION	***80 NE BROADWAY ST SITE***	***N 1/8 - 1/4 (0.128 mi.)***	***F36***	***238***
MINNEAPOLIS COMMUNITY DEV AUTH	***1210 MARSHALL ST NE***	***N 1/8 - 1/4 (0.137 mi.)***	***F39***	***254***
GRAIN BELT FACILITY	***1215 MARSHALL ST NE***	***N 1/8 - 1/4 (0.140 mi.)***	***G43***	***275***
RANGE MAMAGEMENT SERVICES INC	***1221 MARSHALL ST NE***	***N 1/8 - 1/4 (0.146 mi.)***	***G48***	***294***
ELSTON STEPHEN PA DDS	***96 BROADWAY ST NE***	***NE 1/8 - 1/4 (0.159 mi.)***	***51***	***297***
E-TECH INC	***1401 W RIVER RD N***	***WSW 1/8 - 1/4 (0.170 mi.)***	***I52***	***298***
TLC PRECISION WAFER TECH	1411 W RIVER RD N	WSW 1/8 - 1/4 (0.171 mi.)	I56	305
CASSERLY JIM	***1525 W RIVER RD***	***WSW 1/8 - 1/4 (0.172 mi.)***	***J58***	***307***
COLOPLAST MANUFACTURING US LLC	***1615 WEST RIVER ROAD***	***W 1/8 - 1/4 (0.176 mi.)***	***K60***	***319***
PIONEER METAL FINISHING	***1717 RIVER RD W***	***WNW 1/8 - 1/4 (0.193 mi.)***	***M73***	***426***
NATIONAL FOUNDRY CO	***1300 WATER ST NE***	***NNW 1/8 - 1/4 (0.206 mi.)***	***N76***	***484***
METRO MOBILE LUBE INC	***34 13TH AVE NE***	***NNW 1/8 - 1/4 (0.208 mi.)***	***N78***	***500***
GRAIN BELT BOTTLING HOUSE	***79 13TH AVE NE***	***NNW 1/8 - 1/4 (0.211 mi.)***	***P80***	***506***
CRESENT TRACE CONDOMINIUMS	1112 2ND ST NE	NE 1/8 - 1/4 (0.223 mi.)	Q84	508
CHOSE SERVICE STATION	***1301 MARSHALL STREET NO***	***N 1/8 - 1/4 (0.223 mi.)***	***R88***	***513***
LAGERQUIST CORP	***1801 W RIVER RD N***	***WNW 1/8 - 1/4 (0.225 mi.)***	***S91***	***516***
SPEEC INC BRIGHT LIGHTS	***1815 W RIVER RD STE 100***	***WNW 1/8 - 1/4 (0.227 mi.)***	***S94***	***540***
ODDITEES	***1124 2ND ST NE***	***NE 1/8 - 1/4 (0.227 mi.)***	***Q96***	***543***
COLOPLAST MANUFACTURING US LLC	***1499 W RIVER RD NORTH***	***WSW 1/8 - 1/4 (0.232 mi.)***	***102***	***577***
OLD SCIENCE RENOVATION INC	***1317 MARSHALL ST NE***	***N 1/8 - 1/4 (0.236 mi.)***	***R105***	***583***
MINNEAPOLIS COMMUNITY DEVELOPM	***1320 MARSHALL ST NE***	***N 1/8 - 1/4 (0.239 mi.)***	***R109***	***588***
RBL INC	***56 PLYMOUTH AVE N BLDG***	***WSW 1/8 - 1/4 (0.245 mi.)***	***111***	***591***
STEELE ANIMAL HOSPITAL	***1332 MARSHALL ST NE***	***N 1/8 - 1/4 (0.249 mi.)***	***R112***	***593***

Lower Elevation	Address	Direction / Distance	Map ID	Page
GRACO MINNESOTA INC - RIVERSID	***1024 SIBLEY ST NE***	***0 - 1/8 (0.001 mi.)***	***B9***	***46***
INSTY PRINTS INC	***1335 WATER ST***	***NNW 1/8 - 1/4 (0.234 mi.)***	***N103***	***579***

EXECUTIVE SUMMARY

MN LS: The List of Sites includes: Comprehensive Environmental Response, Compensation, and Liability Information System (CERCLIS), No Further Remedial Action Planned (NFRAP), National Priorities List (NPL), Permanent List of Priorities (PLP), Sites delisted from the Permanent List of Priorities (DPLP), Hazardous Waste Permit Unit Project Facilities (HW PERM), List of Permitted Solid Waste Facilities (SW PERM), 1980 Metropolitan Area Waste Disposal Site Inventory,1980 Statewide Outstate Dump Inventory (ODI), Voluntary and Investigation Program (VIC), and Closed Landfill Sites Undergoing Cleanup (LCP). The List of Sites comes from Minnesota Pollution Control

A review of the MN LS list, as provided by EDR, and dated 04/22/2009 has revealed that there are 76 MN LS sites within approximately 0.75 miles of the target property.

Equal/Higher Elevation	Address	Direction / Distance	Map ID	Page
GRACO INC	***60 11TH AVE NE***	***NNW 0 - 1/8 (0.057 mi.)***	***C21***	***116***
PIERRE BOTTINEAU LIBRARY	***55 BROADWAY ST. NE***	***N 1/8 - 1/4 (0.128 mi.)***	***G37***	***239***
GRAIN BELT BREWERY	SEE LOCATION DESCRIPTIO	N 1/8 - 1/4 (0.139 mi.)	G42	275
MINNEGASCO METER SITES-GRAIN B	1220 MARSHALL ST NE	N 1/8 - 1/4 (0.146 mi.)	G45	283
WEST RIVER ROAD	***1315 W RIVER ROAD***	***WSW 1/8 - 1/4 (0.187 mi.)***	***L67***	***342***
PIONEER METAL FINISHING	***1717 RIVER RD W***	***WNW 1/8 - 1/4 (0.193 mi.)***	***M73***	***426***
NATIONAL FOUNDRY CO	***1300 WATER ST NE***	***NNW 1/8 - 1/4 (0.206 mi.)***	***N76***	***484***
THYSSENKRUPP ELEVATOR COOP	1801 RIVER RD W	WNW 1/8 - 1/4 (0.225 mi.)	S92	517
DALY PROPERTY	1813-1815 W RIVER ROAD	WNW 1/8 - 1/4 (0.230 mi.)	S100	566
SAWMILL RUN	SEE LOCATION DESCRIPTIO	S 1/4 - 1/2 (0.300 mi.)	W127	613
1977 WEST RIVER ROAD	1975 - 1977 W RIVER ROA	NW 1/4 - 1/2 (0.302 mi.)	V128	613
DWORSKY SITE AND SOO LINE PARC	SEE LOCATION DESCRIPTIO	W 1/4 - 1/2 (0.308 mi.)	Y134	623
WORRELL INC	***1414 MARSHALL ST NE***	***NNW 1/4 - 1/2 (0.317 mi.)***	***X139***	***657***
1300 - 2ND STREET NE PROPERTIE	SEE LOCATION DESCRIPTIO	NNE 1/4 - 1/2 (0.322 mi.)	AA140	667
B. F. NELSON	401 MAIN ST NE	SE 1/4 - 1/2 (0.326 mi.)	AB147	722
FORMER EDDIES TRUCK REPAIR	***1428 MARSHALL ST NE***	***NNW 1/4 - 1/2 (0.330 mi.)***	***X150***	***743***
WASBURN CROSBY MILLING COMPLEX	701 S 1ST ST	SSW 1/4 - 1/2 (0.333 mi.)	AC154	755
2ND STREET RECYCLING	1601 N 2ND ST	W 1/4 - 1/2 (0.336 mi.)	AE170	819
KIRSCHBAUM-KRUPP (RCRA1104)	***1728 N 2ND ST***	***W 1/4 - 1/2 (0.341 mi.)***	***AF174***	***826***
KIRSCHBAUM - KRUPP	***212 17TH AVE N***	***W 1/4 - 1/2 (0.347 mi.)***	***Y181***	***884***
HERITAGE LANDING SITE	***701 FIRST ST N***	***SSW 1/4 - 1/2 (0.351 mi.)***	***AH185***	***902***
AMERICAN STEEL & SUPPLY	***1803 N 2ND ST***	***WNW 1/4 - 1/2 (0.355 mi.)***	***AJ191***	***923***
SHAFER METAL RECYCLING	***129 PLYMOUTH AVE NORTH***	***WSW 1/4 - 1/2 (0.359 mi.)***	***AI194***	***931***
MARTIN BUSH I AND MARTIN BUSH	1601-1619 / 1705-1709	WNW 1/4 - 1/2 (0.366 mi.)	AJ196	960
AA BATTERY CO	***1410 N 2ND ST***	***WSW 1/4 - 1/2 (0.369 mi.)***	***AK197***	***960***
GARELICK STEEL	***1900 N 2ND ST***	***WNW 1/4 - 1/2 (0.378 mi.)***	***AP213***	***1066***
UNION SCRAP II AND III	***210 15TH AVENUE NORTH***	***WSW 1/4 - 1/2 (0.379 mi.)***	***AG214***	***1074***
MIDWEST STEEL SUPPLY CO	***1328 N 2ND ST***	***WSW 1/4 - 1/2 (0.386 mi.)***	***AI220***	***1100***
1300-1316 - 2ND STREET NORTH	1300-1316 2ND ST N	WSW 1/4 - 1/2 (0.392 mi.)	AI226	1126
MCDA BLOCK 44 - PARCEL 3	1300 2ND ST N	WSW 1/4 - 1/2 (0.392 mi.)	AI230	1163
BLOCK 43	***N WASHINGTON INDUSTRIAL***	***WSW 1/4 - 1/2 (0.412 mi.)***	***AT237***	***1175***
UNION SCRAP IRON & METAL CO	SEE LOCATION DESCRIPTIO	W 1/4 - 1/2 (0.416 mi.)	AU250	1237
UNION SCRAP	1600 WASHINGTON AVE N	W 1/4 - 1/2 (0.416 mi.)	AU252	1247
PHOTOGRAPHIC SPECIALTIES	***1718 WASHINGTON AVE N***	***W 1/4 - 1/2 (0.418 mi.)***	***AV254***	***1264***
NWIP BLOCK 41	1500-1520 WASHINGTON AV	WSW 1/4 - 1/2 (0.422 mi.)	AX261	1283
MNDOT WASHINGTON AVENUE	***1515 WASHINGTON AVE N***	***WSW 1/4 - 1/2 (0.422 mi.)***	***AX264***	***1284***
WILENSKY PROPERTIES	SEE LOCATION DESCRIPTIO	WSW 1/4 - 1/2 (0.428 mi.)	AT272	1304
RIVERVIEW HOMES - PHASE IV	2211 W RIVER ROAD	NNW 1/4 - 1/2 (0.433 mi.)	BB280	1359
BORDEN INC CREAMETTE	***428 N 1ST ST***	***S 1/4 - 1/2 (0.436 mi.)***	***BA283***	***1364***
RIVERVIEW HOMES - PHASE V	***2225 W RIVER ROAD***	***NNW 1/4 - 1/2 (0.438 mi.)***	***BB288***	***1371***
AMBASSADOR PRESS INC	***1400 WASHINGTON AVE N***	***WSW 1/4 - 1/2 (0.448 mi.)***	***BC303***	***1402***
SHIFF PROPERTIES	***SEE LOCATION DESCRIPTIO***	***WSW 1/4 - 1/2 (0.456 mi.)***	***BC305***	***1415***
SECURITY WAREHOUSE PROPERTY	310-224 1ST ST N	S 1/4 - 1/2 (0.458 mi.)	BH318	1447
RENAISSANCE OF THE RIVER	SEE LOCATION DESCRIPTIO	SSE 1/4 - 1/2 (0.458 mi.)	320	1456
CPR - 500 2ND STREET NO.	***500 N 2ND ST***	***S 1/4 - 1/2 (0.460 mi.)***	***BI325***	***1466***
TRANS-CITY INVESTMENTS	70 22ND AVE	NNW 1/4 - 1/2 (0.463 mi.)	BK331	1487

EXECUTIVE SUMMARY

Equal/Higher Elevation	Address	Direction / Distance	Map ID	Page
RIVERVIEW SUPPER CLUB	***2313 WEST RIVER ROAD***	***NNW 1/4 - 1/2 (0.469 mi.)***	***BB349***	***1524***
BROADWAY RESOURCE RECOVERY LLC	111 22ND AVE N	NW 1/4 - 1/2 (0.483 mi.)	BK368	1658
WASHINGTON & BROADWAY REDEVELO	2010, 2014-2020 WASHING	WNW 1/4 - 1/2 (0.484 mi.)	BP371	1685
FRANKLIN NATIONAL BANK	***525 N WASHINGTON AVE***	***SSW 1/2 - 1 (0.518 mi.)***	***BR400***	***1756***
DWORSKY BARREL CO	260 12TH AVE N	WSW 1/2 - 1 (0.524 mi.)	BT404	1779
OBELOK ESTATE	2129 / 2131 2ND ST N	NW 1/2 - 1 (0.524 mi.)	BS406	1785
THIELEN PRINTING	2201 N 2ND ST	NW 1/2 - 1 (0.525 mi.)	BS407	1785
DWORSKY BARRELL RECONDITIONING	735 3RD ST N	SW 1/2 - 1 (0.543 mi.)	410	1792
COLONIAL WAREHOUSE	***200-218 N 3RD AVE***	***S 1/2 - 1 (0.566 mi.)***	***411***	***1793***
MNDOT I35W BOHEMIAN FLATS	***2200 WASHINGTON AVE S***	***NW 1/2 - 1 (0.576 mi.)***	***412***	***1802***
2301 2ND STREET NORTH	2301 N 2ND ST	NW 1/2 - 1 (0.582 mi.)	BU413	1811
MARVEL RACK MANUFACTURING	***200 1ST ST N***	***SSE 1/2 - 1 (0.584 mi.)***	***BV417***	***1845***
ST. ANTHONY FALLS HERITAGE CEN	SEE LOCATION DESCRIPTIO	SSE 1/2 - 1 (0.584 mi.)	BW420	1877
BLOCK 3	SEE LOCATION DESCRIPTIO	SE 1/2 - 1 (0.611 mi.)	BX422	1880
756 NORTH 4TH PARKING LOT	756 N 4TH ST	SW 1/2 - 1 (0.624 mi.)	BY428	1915
UNITOG RENTAL	***2306 WASHINGTON AVE N***	***NW 1/2 - 1 (0.638 mi.)***	***BZ436***	***1960***
HOLIDAY STATION STORE 69	***2322 WASHINGTON AVE N***	***NW 1/2 - 1 (0.647 mi.)***	***BZ438***	***1972***
SUPERIOR PLATING INC	***315 1ST AVE NE***	***SE 1/2 - 1 (0.669 mi.)***	***CA445***	***2063***
MINNEAPOLIS TRANSFER STATION	***729 5TH ST N***	***SW 1/2 - 1 (0.696 mi.)***	***CB447***	***2357***
PIERCE PHOTOGRAPHY	***917 N 5TH ST***	***SW 1/2 - 1 (0.696 mi.)***	***448***	***2359***
SHARING & CARING HANDS - 5TH S	660 N 5TH AVE	SW 1/2 - 1 (0.703 mi.)	450	2377
JAYE TRUAX	***1901 GRAND ST NE***	***N 1/2 - 1 (0.714 mi.)***	***CC454***	***2386***
WEATHER-RITE LLC - MINNEAPOLIS	***616 N 5TH ST***	***SSW 1/2 - 1 (0.714 mi.)***	***CD457***	***2412***
JIM LUPIENT BUICK	14 UNIVERSITY AVE NE	SE 1/2 - 1 (0.724 mi.)	CE463	2435
A CHANCE TO GROW	112 19TH AVE NE	N 1/2 - 1 (0.727 mi.)	CF467	2451
AGGREGATE INDUSTRIES INC - YAR	***65 26TH AVE N***	***NNW 1/2 - 1 (0.732 mi.)***	***CG470***	***2476***
GREYHOUND SERV GARAGE (FORMER)	***505 6TH AVE N***	***SSW 1/2 - 1 (0.740 mi.)***	***CD474***	***2506***
COVANTA HENNEPIN ENERGY RESOUR	***505 6TH AVE N***	***SSW 1/2 - 1 (0.740 mi.)***	***CD475***	***2509***
DOCS AUTO SALVAGE INC	***519 10TH AVE N***	***SW 1/2 - 1 (0.748 mi.)***	***CH478***	***2542***

Lower Elevation	Address	Direction / Distance	Map ID	Page
REUTIMAN PROPERTY	BROADWAY ST / WATER ST	NNW 1/4 - 1/2 (0.284 mi.)	122	604

ENF: This Regulatory Compliance, Hazardous Waste Enforcement Log and Hazardous Waste Permit Unit Project Identification List comes from the Minnesota Pollution Control Agency's Generators Associated with Enforcement Logs.

A review of the ENF list, as provided by EDR, and dated 07/09/2009 has revealed that there are 2 ENF sites within approximately 0.25 miles of the target property.

Equal/Higher Elevation	Address	Direction / Distance	Map ID	Page
GRACO MINNESOTA INC. - TECHNIC	88 11TH AVENUE, NE	NNE 0 - 1/8 (0.075 mi.)	D26	221

Lower Elevation	Address	Direction / Distance	Map ID	Page
GRACO MINNESOTA INC. - RIVERSI	1024 SIBLEY STREET, NE	0 - 1/8 (0.001 mi.)	B16	106

AIRS: A listing of permitted AIRS facilities.

A review of the AIRS list, as provided by EDR, and dated 09/30/2009 has revealed that there are 4 AIRS sites within approximately 0.25 miles of the target property.

Equal/Higher Elevation	Address	Direction / Distance	Map ID	Page
TECHNICAL CENTER	88 11TH AVE NE	NNE 0 - 1/8 (0.075 mi.)	D27	222
E-TECH INC	***1401 W RIVER RD N***	***WSW 1/8 - 1/4 (0.170 mi.)***	***I52***	***298***
PIONEER METAL FINISHING	1717 W RIVER RD N	WNW 1/8 - 1/4 (0.193 mi.)	M68	355
Lower Elevation	**Address**	**Direction / Distance**	**Map ID**	**Page**
GRACO - RIVERSIDE	1024 SIBLEY ST NE	0 - 1/8 (0.001 mi.)	B13	101

TIER 2: A listing of facilities which store or manufacture hazardous materials that submit a chemical inventory report.

A review of the TIER 2 list, as provided by EDR, and dated 12/31/2008 has revealed that there are 5 TIER 2 sites within approximately 0.25 miles of the target property.

Equal/Higher Elevation	Address	Direction / Distance	Map ID	Page
A-BATTERY CITY INC.	58 9TH AVE NE	0 - 1/8 (0.000 mi.)	A4	27
GRACO, INC.	60 11TH AVE NE BOX 1441	NNW 0 - 1/8 (0.057 mi.)	C20	114
MENTOR UROLOGY	1615 W RIVER RD N	W 1/8 - 1/4 (0.176 mi.)	K62	327
PIONEER METAL FINISHING	***1717 W RIVER RD N***	***WNW 1/8 - 1/4 (0.193 mi.)***	***M69***	***357***
Lower Elevation	**Address**	**Direction / Distance**	**Map ID**	**Page**
GRACO, INC. - RIVERSIDE PLANT	***1024 SIBLEY ST NE***	***0 - 1/8 (0.001 mi.)***	***B12***	***81***

EDR PROPRIETARY RECORDS

EDR Proprietary Records

Manufactured Gas Plants: The EDR Proprietary Manufactured Gas Plant Database includes records of coal gas plants (manufactured gas plants) compiled by EDR's researchers. Manufactured gas sites were used in the United States from the 1800's to 1950's to produce a gas that could be distributed and used as fuel. These plants used whale oil, rosin, coal, or a mixture of coal, oil, and water that also produced a significant amount of waste. Many of the byproducts of the gas production, such as coal tar (oily waste containing volatile and non-volatile chemicals), sludges, oils and other compounds are potentially hazardous to human health and the environment. The byproduct from this process was frequently disposed of directly at the plant site and can remain or spread slowly, serving as a continuous source of soil and groundwater contamination.

A review of the Manufactured Gas Plants list, as provided by EDR, has revealed that there are 2 Manufactured Gas Plants sites within approximately 1.25 miles of the target property.

Equal/Higher Elevation	Address	Direction / Distance	Map ID	Page
SAWMILL RUN	WEST RIVER PKWY AND 4TH	S 1/4 - 1/2 (0.307 mi.)	W133	623
MINNEAPOLIS GAS LIGHT CO	BROADWAY ST NE AND TYLE	ENE 1 - 2 (1.129 mi.)	481	2600

EXECUTIVE SUMMARY

EDR Historical Auto Stations: EDR has searched selected national collections of business directories and has collected listings of potential gas station/filling station/service station sites that were available to EDR researchers. EDR's review was limited to those categories of sources that might, in EDR's opinion, include gas station/filling station/service station establishments. The categories reviewed included, but were not limited to gas, gas station, gasoline station, filling station, auto, automobile repair, auto service station, service station, etc.

A review of the EDR Historical Auto Stations list, as provided by EDR, has revealed that there are 61 EDR Historical Auto Stations sites within approximately 0.5 miles of the target property.

Equal/Higher Elevation	Address	Direction / Distance	Map ID	Page
THERRES AND STROMBERG	60 11TH AVE NE	NNW 0 - 1/8 (0.057 mi.)	C18	112
MARSHALL MOBIL	720 NE MARSHALL ST	E 0 - 1/8 (0.080 mi.)	E28	224
RIVERSIDE SHELL SERVICE	80 NE BROADWAY ST	N 1/8 - 1/4 (0.128 mi.)	F33	229
GWOREK PAUL	1029 NE MAIN	ENE 1/8 - 1/4 (0.155 mi.)	H49	296
MAIN WAY SHELL SERVICE	1029 MAIN NE	ENE 1/8 - 1/4 (0.155 mi.)	H50	297
MARTY S ROYAL SERVICE	35 PLYMOUTH AVE	WSW 1/8 - 1/4 (0.220 mi.)	L83	508
CHOSE SERVICE	1301 NE MARSHALL ST	N 1/8 - 1/4 (0.223 mi.)	R89	515
PEOPLE PLUS GAS	1301 MARSHALL ST NE	N 1/8 - 1/4 (0.223 mi.)	R90	516
CHOSE S DALE AUTO SERVICE	1309 NE MARSHALL ST	N 1/8 - 1/4 (0.230 mi.)	R97	545
MARSHALL STREET AUTO ELECTRIC	1317 NE MARSHALL ST	N 1/8 - 1/4 (0.236 mi.)	R106	585
SECOND STREET GARAGE	1205 NE 2ND	NE 1/4 - 1/2 (0.263 mi.)	U114	596
SECOND STREET GARAGE	1205 2D NE	NE 1/4 - 1/2 (0.263 mi.)	U115	596
SECOND STREET FOREIGN AUTO	1205 NE 2ND ST	NE 1/4 - 1/2 (0.263 mi.)	U116	596
SECOND STREET GARAGE	1205 NE 2D ST	NE 1/4 - 1/2 (0.263 mi.)	U117	597
DON AND JERRY S AV GARAGE	215 12TH AVE NE	NE 1/4 - 1/2 (0.267 mi.)	U119	601
DICK EDW G	109 14TH AVE NE	N 1/4 - 1/2 (0.310 mi.)	X137	634
ERICKSON OIL PRODUCTS	300 NE BROADWAY	ENE 1/4 - 1/2 (0.333 mi.)	AD158	780
ERICKSON OIL PRODUCTS	300 E BROADWAY	ENE 1/4 - 1/2 (0.333 mi.)	AD161	793
SUPERAMERICA	300 NE BROADWAY ST	ENE 1/4 - 1/2 (0.333 mi.)	AD162	794
OLD COLONY GAS AND OIL CO	1628 N 2D	W 1/4 - 1/2 (0.334 mi.)	Y163	794
OLD COLONY GAS AND OIL CO	1624 N 2D	W 1/4 - 1/2 (0.334 mi.)	Y166	797
NORDBY THEO	127 PLYMOUTH AVE	WSW 1/4 - 1/2 (0.354 mi.)	AI187	918
NYHLEN TUNE UP SERVICE	803 N 2ND ST	SW 1/4 - 1/2 (0.372 mi.)	AM204	1035
LOWRY AUTO REPAIR	1316 N 2ND ST	WSW 1/4 - 1/2 (0.389 mi.)	AI223	1104
BAILIFF WM	105 W ISLAND AVE	SSE 1/4 - 1/2 (0.394 mi.)	231	1163
GLATZEL JOS E	1205 N 2D	WSW 1/4 - 1/2 (0.394 mi.)	AI232	1163
BERNIE S AND HARRY S SERVICE S	1007 N 2D	WSW 1/4 - 1/2 (0.395 mi.)	AR233	1164
DO ALL CYCLE	1509 NE MARSHALL ST	NNW 1/4 - 1/2 (0.406 mi.)	AS236	1175
E Z STOP STORE	1624 N WASHINGTON AVE	W 1/4 - 1/2 (0.413 mi.)	AU238	1184
E-Z STOP STORE	1624 WASHINGTON AVE N	W 1/4 - 1/2 (0.413 mi.)	AU239	1184
OLD COLONY GAS AND OIL CO	1622 WASHINGTON AVE N	W 1/4 - 1/2 (0.413 mi.)	AU242	1212
GRUB EDMUND	1722 WASHINGTON AVE N	W 1/4 - 1/2 (0.418 mi.)	AV255	1266
THERRES SERVICE	332 13TH AVE NE	NE 1/4 - 1/2 (0.419 mi.)	AW256	1266
THERRES BROSKELLY SERVICE	332 13TH NE	NE 1/4 - 1/2 (0.419 mi.)	AW259	1272
PLYMOUTH GARAGE	211 PLYMOUTH AVE	WSW 1/4 - 1/2 (0.422 mi.)	AT262	1283
CLARK OIL AND REFINING CORP	1701 N WASHINGTON AVE	W 1/4 - 1/2 (0.422 mi.)	AV263	1283
B AND N SERVICE INC	1509 WASHINGTON AVE N	WSW 1/4 - 1/2 (0.424 mi.)	AX265	1296
THERRES SERVICE	339 13TH AVE NE	NE 1/4 - 1/2 (0.425 mi.)	AW268	1300
B AND M SERVICE INC	1501 WASHINGTON AVE N	WSW 1/4 - 1/2 (0.427 mi.)	AX271	1303
ACME AUTO CO	1800 WASHINGTON AVE N	WNW 1/4 - 1/2 (0.431 mi.)	AZ278	1350
WITTE AUTO RADIATOR CO	1805 WASHINGTON AVE S	WNW 1/4 - 1/2 (0.438 mi.)	AZ285	1367
ZUCKMAN JOS H	1420 WASHINGTON AVE N	WSW 1/4 - 1/2 (0.440 mi.)	BC289	1382
ARSNIEAU WILLARD J	1821 WASHINGTON AVE N	WNW 1/4 - 1/2 (0.441 mi.)	AZ290	1382
ZUCKMAN JOS H	1429 WASHINGTON AVE N	WSW 1/4 - 1/2 (0.442 mi.)	BC292	1384
AARCO RADIATOR	1417 N WASHINGTON AVE	WSW 1/4 - 1/2 (0.445 mi.)	BC293	1384
ABRAHAM AND BYE	311 NE MAIN	SE 1/4 - 1/2 (0.447 mi.)	295	1387
WM P JOHNSON PARKING LOT	901 N WASHINGTON AVE	SW 1/4 - 1/2 (0.456 mi.)	BF307	1428

EXECUTIVE SUMMARY

Equal/Higher Elevation	Address	Direction / Distance	Map ID	Page
HOWARD STANDARD SERVICE	901 WASHINGTON AVE N	SW 1/4 - 1/2 (0.456 mi.)	BF308	1429
NORTH SIDE GARAGE	1907 WASHINGTON AVE N	WNW 1/4 - 1/2 (0.461 mi.)	BE326	1479
MONTEITH BROS INC	718 WASHINGTON AVE N	SSW 1/4 - 1/2 (0.464 mi.)	BG341	1504
RADEMACHER FRANK	1321 WASHINGTON AVE N	WSW 1/4 - 1/2 (0.465 mi.)	BJ342	1504
BLUMBERG ABR M	924 WASHINGTON AVE N	WSW 1/4 - 1/2 (0.465 mi.)	BF343	1504
,SPRINGER SINCLAIR SERVICE	2104 N 2D	NW 1/4 - 1/2 (0.466 mi.)	BM344	1504
SPRINGERS SAVON STATION	2110 N 2D	NW 1/4 - 1/2 (0.470 mi.)	BM354	1567
GROECHEL EDWIN A	1011 WASHINGTON AVE N	WSW 1/4 - 1/2 (0.471 mi.)	BN357	1597
STANDARD SPRING AND ALIGNMENT	2010 WASHINGTON AVE N	WNW 1/4 - 1/2 (0.490 mi.)	BP379	1732
BROADWAY WASHINGTON STANDARD S	2001 N WASHINGTON AVE	WNW 1/4 - 1/2 (0.490 mi.)	BP380	1733
WASHINGTON SQUARE GARAGE	2007 WASHINGTON AVE S	WNW 1/4 - 1/2 (0.492 mi.)	BP389	1743
HOLBY AUTOMOBILE CO	2020 WASHINGTON AVE N	WNW 1/4 - 1/2 (0.494 mi.)	BP392	1747
GORHAM JOSEPH T	250 PLYMOUTH AVE	WSW 1/4 - 1/2 (0.495 mi.)	BJ393	1747
OIMAN JAS W	2032 WASHINGTON AVE N	WNW 1/4 - 1/2 (0.498 mi.)	BP398	1752

EDR Historical Cleaners: EDR has searched selected national collections of business directories and has collected listings of potential dry cleaner sites that were available to EDR researchers. EDR's review was limited to those categories of sources that might, in EDR's opinion, include dry cleaning establishments. The categories reviewed included, but were not limited to dry cleaners, cleaners, laundry, laundromat, cleaning/laundry, wash & dry etc.

A review of the EDR Historical Cleaners list, as provided by EDR, has revealed that there are 20 EDR Historical Cleaners sites within approximately 0.5 miles of the target property.

Equal/Higher Elevation	Address	Direction / Distance	Map ID	Page
ZANTEK CLEANERS	1225 NE MAIN	NNE 1/8 - 1/4 (0.238 mi.)	108	587
G AND K SERVICES	1401 MARSHALL ST NE	NNW 1/4 - 1/2 (0.303 mi.)	X132	623
DINSMORE CLEANERS LAUNDERERS	212 13TH AVE NE	NNE 1/4 - 1/2 (0.327 mi.)	AA148	722
ANTES LAUNDRY	119 NICOLLET AVE	SSE 1/4 - 1/2 (0.438 mi.)	286	1368
MOREY LAUNDRY	1904 WASHINGTON AVE N	WNW 1/4 - 1/2 (0.456 mi.)	BE306	1428
MOREY CLARENCE L	1910 WASHINGTON AVE N	WNW 1/4 - 1/2 (0.457 mi.)	BE314	1440
KING KOIN LAUNDERETTE	1237 NE 4TH	ENE 1/4 - 1/2 (0.463 mi.)	BL332	1487
KING KOIN LAUNDERETTE	1237 NE 4TH ST	ENE 1/4 - 1/2 (0.463 mi.)	BL333	1487
DY DEE WASH INC	718 WASHINGTON AVE N	SSW 1/4 - 1/2 (0.464 mi.)	BG338	1496
OSTRIN LAUNDRY MACHINERY CO	1003 WASHINGTON AVE N	WSW 1/4 - 1/2 (0.470 mi.)	BN352	1567
OSTRIN LAUNDRY MACHINE CO	1003 N WASHINGTON AVE	WSW 1/4 - 1/2 (0.470 mi.)	BN353	1567
EXCH BLDG CARMAN AND CO	618 WASHINGTON AVE N	SSW 1/4 - 1/2 (0.487 mi.)	BO374	1691
EASY WASH	2014 WASHINGTON AVE	WNW 1/4 - 1/2 (0.491 mi.)	BP384	1740
CRESCENT LAUNDRY	2014 WASHINGTON AVE N	WNW 1/4 - 1/2 (0.491 mi.)	BP385	1740
CRESCENT LAUNDRY	2016 WASHINGTON AVE N	WNW 1/4 - 1/2 (0.492 mi.)	BP387	1743
CRESCENT LAUNDRY	2016 N WASHINGTON AVE	WNW 1/4 - 1/2 (0.492 mi.)	BP388	1743
MAE S CLEANERS	2017 N WASHINGTON AVE	WNW 1/4 - 1/2 (0.496 mi.)	BP394	1748
MAE S CLEANERS	2017 WASHINGTON AVE N	WNW 1/4 - 1/2 (0.496 mi.)	BP395	1748
REGAL LAUNDRY	252 PLYMOUTH AVE	WSW 1/4 - 1/2 (0.497 mi.)	BJ396	1748

Lower Elevation	Address	Direction / Distance	Map ID	Page
ONE HOUR MARTINIZING	9 NE 9TH AVE	0 - 1/8 (0.000 mi.)	6	34

EXECUTIVE SUMMARY

Due to poor or inadequate address information, the following sites were not mapped:

Site Name	Database(s)
VAN WHITE MEMORIAL BLVD.	VIC, SRS
TWIN CITIES AIRFORCE RESERVE FIRIN	SRS
MINNEAPOLIS CENTRAL LIBRARY	VIC, SRS
HOMEFIELD	VIC, SRS
RAGSTOCK BUILDING SITES	VIC, SRS
RE-ALLIANCE	SRS
GREAT RIVER DEVELOPMENT	VIC, SRS
SECURITY WAREHOUSE PROPERTY #2	VIC, SRS
BOTTINEAU TOWNHOMES	VIC, SRS
HENNEPIN COUNTY ROAD 37	VIC, SRS
INTERPLASTIC CORP	FTTS, HIST FTTS
GRACO INC	FTTS, HIST FTTS
MNDOT TH 55 AND 62 INTERCHANGE	BROWNFIELDS
RAPID PARK FACILITY	BROWNFIELDS
VACANT LOT	LUST
FORMER RITZ HOTEL SITE	LUST
WALKER APARTMENTS	LUST
BOOM ISLAND PARK	LUST
RENOVATED NW BELL BUILDING	LUST
NICOLLET STREET BRIDGE	LUST
NORTHSIDE REDEVELOPMENT SITE	LUST
FORMER GAS STATION	LUST
MORTENSEN BUILDING	LUST
DIAMOND PRODUCTS PROPERTY	LUST, LAST
219 LLC	UST
BARDWELL BUILDING	UST
CITY OF MINNEAPOLIS	UST
LOWER ST. ANTHONY FALLS LD	AST
KEMPS MARIGOLD/CLOVER LEAF CREAMER	AST
MARIGOLD FOODS, INC.	AST
MINNEAPOLIS COMMUNITY DEV AGEN	FINDS, RCRA-NonGen
US LOWER ST ANTHONY FALLS	FINDS, RCRA-CESQG
NORWEST BANK OLSON HIGHWAY	FINDS, RCRA-CESQG
727 5TH STREET	US BROWNFIELDS
MINNEAPOLIS LIME WASTE STORAGE FAC	MN LS
NEAR NORTHSIDE DEVELOPMENT	MN LS
TWIN CITIES AIR FORCE RESERVE BASE	MN DEL PLP
INTERPLASTICS	ICIS
WRIGHTCO CHEMICAL CO	ICIS
POWER COAT INC	AIRS

OVERVIEW MAP - 2624253.1s

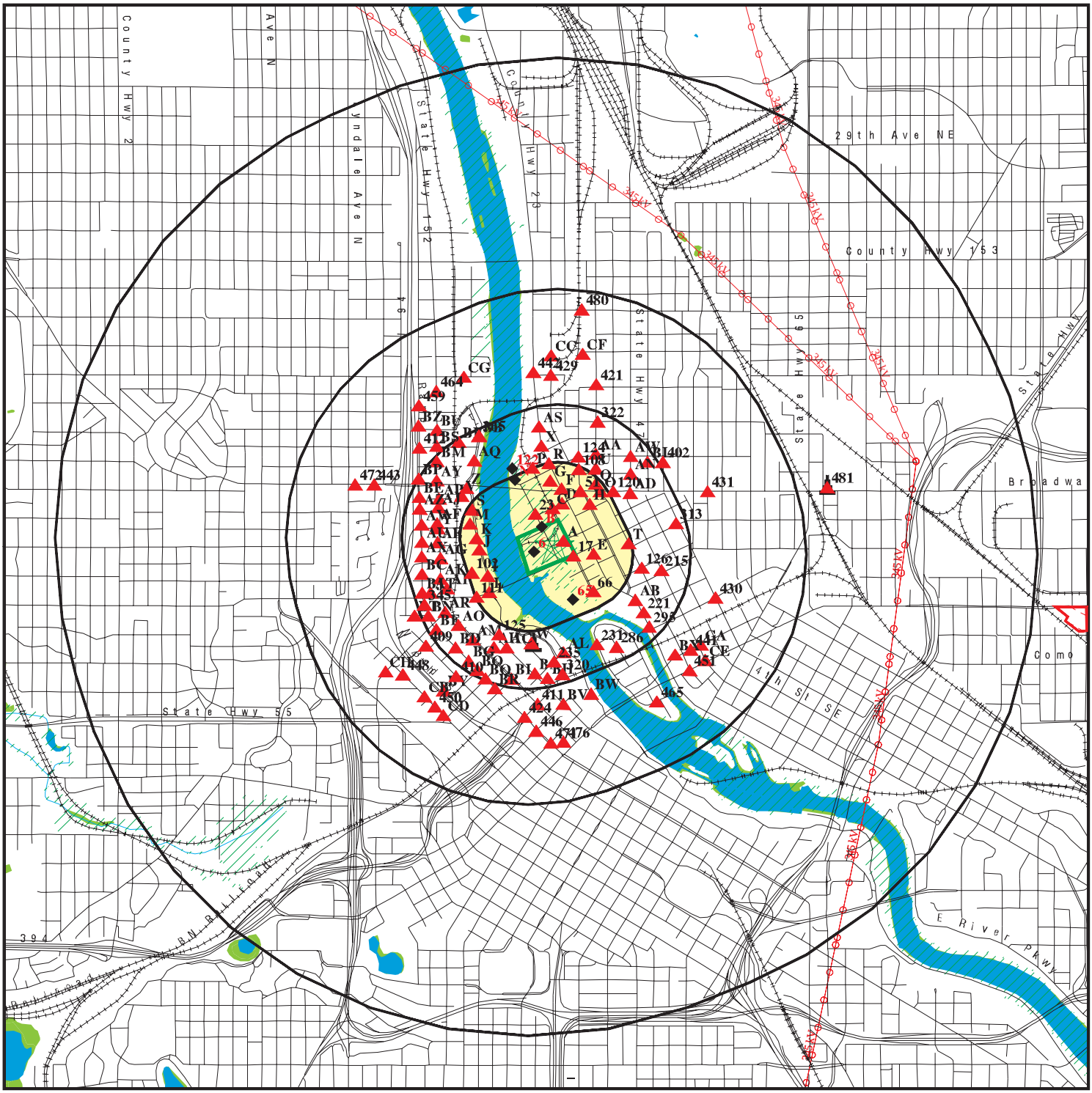

- Target Property
- Sites at elevations higher than or equal to the target property
- Sites at elevations lower than the target property
- Manufactured Gas Plants
- National Priority List Sites
- Dept. Defense Sites
- Indian Reservations BIA
- Power transmission lines
- Oil & Gas pipelines
- 100-year flood zone
- 500-year flood zone
- National Wetland Inventory

SITE NAME: Scherer Limited Partnership	CLIENT: Liesch Associates, Inc
ADDRESS: 9 Ninth Avenue NE Minneapolis MN 55413	CONTACT: Mark S. Miller
LAT/LONG: 44.9953 / 93.2698	INQUIRY #: 2624253.1s DATE: October 29, 2009 8:31 am

Copyright © 2008 EDR, Inc. © 2008 Tele Atlas Rel. 07/2007.

DETAIL MAP - 2624253.1s

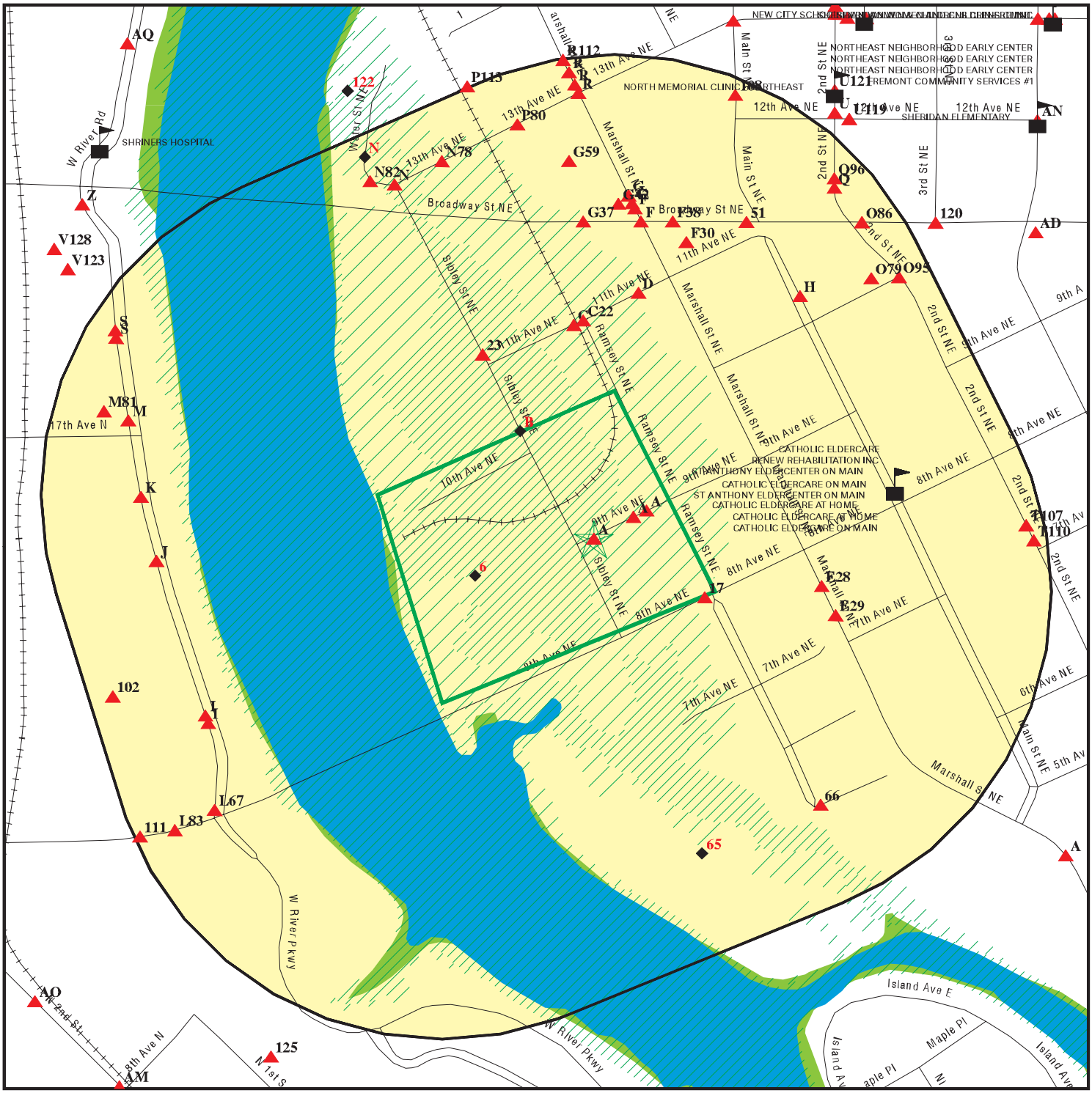

0 1/16 1/8 1/4 Miles

- Target Property
- Sites at elevations higher than or equal to the target property
- Sites at elevations lower than the target property
- Manufactured Gas Plants
- Sensitive Receptors
- National Priority List Sites
- Dept. Defense Sites
- Indian Reservations BIA
- Oil & Gas pipelines
- 100-year flood zone
- 500-year flood zone
- National Wetland Inventory

SITE NAME: Scherer Limited Partnership	CLIENT: Liesch Associates, Inc
ADDRESS: 9 Ninth Avenue NE Minneapolis MN 55413	CONTACT: Mark S. Miller
LAT/LONG: 44.9953 / 93.2698	INQUIRY #: 2624253.1s DATE: October 29, 2009 8:31 am

Copyright © 2008 EDR, Inc. © 2008 Tele Atlas Rel. 07/2007.

MAP FINDINGS SUMMARY

Database	Target Property	Search Distance (Miles)	< 1/8	1/8 - 1/4	1/4 - 1/2	1/2 - 1	> 1	Total Plotted
STANDARD ENVIRONMENTAL RECORDS								
Federal NPL site list								
NPL		1.250	0	0	0	0	0	0
Proposed NPL		1.250	0	0	0	0	0	0
NPL LIENS		0.250	0	0	NR	NR	NR	0
Federal Delisted NPL site list								
Delisted NPL		1.250	0	0	2	0	0	2
Federal CERCLIS list								
CERCLIS		0.750	0	0	1	1	NR	2
Federal CERCLIS NFRAP site List								
CERC-NFRAP		0.750	0	0	4	3	NR	7
Federal RCRA CORRACTS facilities list								
CORRACTS		1.250	0	0	3	2	0	5
Federal RCRA non-CORRACTS TSD facilities list								
RCRA-TSDF		0.750	0	0	1	1	NR	2
Federal RCRA generators list								
RCRA-LQG		0.500	2	2	1	NR	NR	5
RCRA-SQG		0.500	1	3	5	NR	NR	9
RCRA-CESQG	X	0.500	1	9	39	NR	NR	49
Federal institutional controls / engineering controls registries								
US ENG CONTROLS		0.750	0	0	1	0	NR	1
US INST CONTROL		0.750	0	0	0	0	NR	0
Federal ERNS list								
ERNS		0.250	0	2	NR	NR	NR	2
State- and tribal - equivalent NPL								
MN PLP		1.000	0	0	0	0	NR	0
State- and tribal - equivalent CERCLIS								
SHWS		1.250	0	0	4	2	0	6
State and tribal landfill and/or solid waste disposal site lists								
SWF/LF		0.750	0	0	1	4	NR	5
LCP		0.750	0	0	0	0	NR	0
State and tribal leaking storage tank lists								
LUST		0.750	4	5	27	28	NR	64
LAST		0.750	0	0	7	3	NR	10

MAP FINDINGS SUMMARY

Database	Target Property	Search Distance (Miles)	< 1/8	1/8 - 1/4	1/4 - 1/2	1/2 - 1	> 1	Total Plotted
INDIAN LUST		0.750	0	0	0	0	NR	0
State and tribal registered storage tank lists								
UST		0.500	3	10	28	NR	NR	41
AST		0.500	4	4	15	NR	NR	23
INDIAN UST		0.500	0	0	0	NR	NR	0
State and tribal institutional control / engineering control registries								
INST CONTROL		0.750	0	1	9	4	NR	14
State and tribal voluntary cleanup sites								
VIC		0.750	1	12	41	23	NR	77
INDIAN VCP		0.750	0	0	0	0	NR	0
State and tribal Brownfields sites								
BROWNFIELDS		0.750	0	0	1	1	NR	2
ADDITIONAL ENVIRONMENTAL RECORDS								
Local Brownfield lists								
US BROWNFIELDS		0.750	0	1	4	0	NR	5
Local Lists of Landfill / Solid Waste Disposal Sites								
DEBRIS REGION 9		0.750	0	0	0	0	NR	0
ODI		0.750	0	0	0	0	NR	0
INDIAN ODI		0.750	0	0	0	0	NR	0
Local Lists of Hazardous waste / Contaminated Sites								
US CDL		0.250	0	0	NR	NR	NR	0
SRS		0.500	1	12	49	NR	NR	62
MN DEL PLP		1.000	0	0	2	1	NR	3
CDL		0.250	0	0	NR	NR	NR	0
US HIST CDL		0.250	0	0	NR	NR	NR	0
Local Land Records								
LIENS 2		0.250	0	0	NR	NR	NR	0
LUCIS		0.750	0	0	0	0	NR	0
LIENS		0.250	0	0	NR	NR	NR	0
Records of Emergency Release Reports								
HMIRS		0.250	0	1	NR	NR	NR	1
SPILLS		0.250	10	10	NR	NR	NR	20
AGSPILLS		0.250	0	0	NR	NR	NR	0
Other Ascertainable Records								
RCRA-NonGen		0.500	1	11	38	NR	NR	50
DOT OPS		0.250	0	0	NR	NR	NR	0

MAP FINDINGS SUMMARY

Database	Target Property	Search Distance (Miles)	< 1/8	1/8 - 1/4	1/4 - 1/2	1/2 - 1	> 1	Total Plotted
DOD		1.250	0	0	0	0	0	0
FUDS		1.250	0	0	0	0	0	0
CONSENT		1.250	0	0	1	0	0	1
ROD		1.250	0	0	1	0	0	1
UMTRA		0.750	0	0	0	0	NR	0
MINES		0.500	0	0	0	NR	NR	0
TRIS		0.250	1	2	NR	NR	NR	3
TSCA		0.250	0	0	NR	NR	NR	0
FTTS		0.250	0	2	NR	NR	NR	2
HIST FTTS		0.250	0	2	NR	NR	NR	2
SSTS		0.250	0	0	NR	NR	NR	0
ICIS		0.250	0	1	NR	NR	NR	1
PADS		0.250	1	0	NR	NR	NR	1
MLTS		0.250	0	0	NR	NR	NR	0
RADINFO		0.250	0	0	NR	NR	NR	0
FINDS	X	0.250	5	26	NR	NR	NR	31
RAATS		0.250	0	0	NR	NR	NR	0
MN LS		0.750	1	8	41	26	NR	76
BULK		0.500	0	0	0	NR	NR	0
DRYCLEANERS		0.500	0	0	0	NR	NR	0
ENF		0.250	2	0	NR	NR	NR	2
MN HWS Permit		1.250	0	0	0	0	0	0
AIRS		0.250	2	2	NR	NR	NR	4
TIER 2	X	0.250	3	2	NR	NR	NR	5
INDIAN RESERV		1.250	0	0	0	0	0	0
SCRD DRYCLEANERS		0.750	0	0	0	0	NR	0
PCB TRANSFORMER		0.500	0	0	0	NR	NR	0
COAL ASH		0.750	0	0	0	0	NR	0
MDA LIS		0.250	0	0	NR	NR	NR	0
EDR PROPRIETARY RECORDS								
EDR Proprietary Records								
Manufactured Gas Plants		1.250	0	0	1	0	1	2
EDR Historical Auto Stations		0.500	2	8	51	NR	NR	61
EDR Historical Cleaners		0.500	1	1	18	NR	NR	20

NOTES:

TP = Target Property

NR = Not Requested at this Search Distance

Sites may be listed in more than one database

A1
Target
Property

SCHERER BROS LUMBER CO - RIVER YARD
9 9TH AVE NE
MINNEAPOLIS, MN 55413

TIER 2 **S107731437**
N/A

Site 1 of 7 in cluster A

Actual:
807 ft.

MN TIER 2:

ERC Number:	271350409
Facility Phone:	Not reported
Facility Status:	Not reported
Facility Email:	Not reported
Facility Web:	Not reported
Facility MNCP:	Not reported
Owner Name:	Not reported
Owner Phone:	Not reported
Owner Address:	Not reported
Owner City:	Not reported
Owner State:	Not reported
Owner Zip:	Not reported
Mailing Name:	Not reported
Mailing Street:	Not reported
Mailing PO BOX:	Not reported
Mailing City:	Not reported
Mailing State:	Not reported
Mailing Zip:	Not reported
Mailing Attn:	Not reported
Mailing Zip:	Not reported
Mailing Attn:	Not reported
Billing Name:	Not reported
Billing Street:	Not reported
Billing PO Box:	Not reported
Billing City:	Not reported
Billing State:	Not reported
Billing Zip:	Not reported
Billing Attn:	Not reported
SIC Code:	Not reported
Dunn Brad Num:	Not reported
Time Created:	Not reported
Signed By:	Not reported
Title:	Not reported
Signed Date:	Not reported
Attach Site Plan:	Not reported
Attach Coord Abbr:	Not reported
Attach Safeguard Info:	Not reported
Extension Site Plan:	Not reported
Extension Coord Abbr:	Not reported
Extension Safeguard Info:	Not reported
Report Year:	Not reported
Attach ERP:	Not reported
Extension ERP:	Not reported
Last Updated ERP:	Not reported
Last Tested ERP:	Not reported
Last Reviewed ERP:	Not reported
VZone Primary:	Not reported
VZone Secondary:	Not reported
Modified Date:	Not reported
FIPS County:	Not reported
Latitude/Longitude:	/
User Name:	Not reported

SCHERER BROS LUMBER CO - RIVER YARD (Continued) **S107731437**

TRIFID:	Not reported
NAISC:	Not reported
CMFCL Record ID:	Not reported
Hardcopy Attachments:	Not reported
SEPC Approved Date ERP:	Not reported
SIC:	Not reported
Client System ID:	Not reported
Own Country:	Not reported
Tier 2 Year:	2004
Cas Number:	68476-34-6
Site Plan:	Yes
Confidential Location:	No
How Chemical Is Stored:	B14
Status 302:	Not reported
Status 312:	Not reported
Emergency Contact Name1:	Not reported
Emergency Contact Name2:	Not reported
Emergency Contact Name3:	Not reported
Emergency Contact Name4:	Not reported
Emergency Contact 24hr Phone1:	Not reported
Emergency Contact 24hr Phone2:	Not reported
Emergency Contact 24hr Phone3:	Not reported
Emergency Contact 24hr Phone4:	Not reported
Is EHS:	Not reported
Is EHS More than TPQ:	Not reported
Is Containing EHS:	Not reported
EHS Name:	Not reported
Max Daily Amt Code:	Not reported
Avg Daily Amt Code:	Not reported
Storage Container Type:	Not reported
Storage Pressure Class:	Not reported
Storage Temperature Class:	Not reported
Storage Location:	Not reported
Is Storage Confidentail Location:	Not reported
Remark:	Not reported
Chemical Id:	Not reported
Chemical Name:	DIESEL FUEL
ERC Number:	271350409
Facility Phone:	Not reported
Facility Status:	Not reported
Facility Email:	Not reported
Facility Web:	Not reported
Facility MNCP:	Not reported
Owner Name:	Not reported
Owner Phone:	Not reported
Owner Address:	Not reported
Owner City:	Not reported
Owner State:	Not reported
Owner Zip:	Not reported
Mailing Name:	Not reported
Mailing Street:	Not reported
Mailing PO BOX:	Not reported
Mailing City:	Not reported
Mailing State:	Not reported
Mailing Zip:	Not reported
Mailing Attn:	Not reported

SCHERER BROS LUMBER CO - RIVER YARD (Continued) **S107731437**

Mailing Zip:	Not reported
Mailing Attn:	Not reported
Billing Name:	Not reported
Billing Street:	Not reported
Billing PO Box:	Not reported
Billing City:	Not reported
Billing State:	Not reported
Billing Zip:	Not reported
Billing Attn:	Not reported
SIC Code:	Not reported
Dunn Brad Num:	Not reported
Time Created:	Not reported
Signed By:	Not reported
Title:	Not reported
Signed Date:	Not reported
Attach Site Plan:	Not reported
Attach Coord Abbr:	Not reported
Attach Safeguard Info:	Not reported
Extension Site Plan:	Not reported
Extension Coord Abbr:	Not reported
Extension Safeguard Info:	Not reported
Report Year:	Not reported
Attach ERP:	Not reported
Extension ERP:	Not reported
Last Updated ERP:	Not reported
Last Tested ERP:	Not reported
Last Reviewed ERP:	Not reported
VZone Primary:	Not reported
VZone Secondary:	Not reported
Modified Date:	Not reported
FIPS County:	Not reported
Latitude/Longitude:	/
User Name:	Not reported
TRIFID:	Not reported
NAISC:	Not reported
CMFCL Record ID:	Not reported
Hardcopy Attachments:	Not reported
SEPC Approved Date ERP:	Not reported
SIC:	Not reported
Client System ID:	Not reported
Own Country:	Not reported
Tier 2 Year:	2004
Cas Number:	8006-61-9
Site Plan:	Yes
Confidential Location:	No
How Chemical Is Stored:	B14
Status 302:	Not reported
Status 312:	Not reported
Emergency Contact Name1:	Not reported
Emergency Contact Name2:	Not reported
Emergency Contact Name3:	Not reported
Emergency Contact Name4:	Not reported
Emergency Contact 24hr Phone1:	Not reported
Emergency Contact 24hr Phone2:	Not reported
Emergency Contact 24hr Phone3:	Not reported
Emergency Contact 24hr Phone4:	Not reported
Is EHS:	Not reported

SCHERER BROS LUMBER CO - RIVER YARD (Continued) **S107731437**

Is EHS More than TPQ:	Not reported
Is Containing EHS:	Not reported
EHS Name:	Not reported
Max Daily Amt Code:	Not reported
Avg Daily Amt Code:	Not reported
Storage Container Type:	Not reported
Storage Pressure Class:	Not reported
Storage Temperature Class:	Not reported
Storage Location:	Not reported
Is Storage Confidentail Location:	Not reported
Remark:	Not reported
Chemical Id:	Not reported
Chemical Name:	GASOLINE

A2 **SCHERER BROS LUMBER CO - RIVER YARD** **TIER 2** **S108073797**
Target **9 9TH AVE NE** **N/A**
Property **MINNEAPOLIS, MN 55413**

Site 2 of 7 in cluster A

Actual:
807 ft.

MN TIER 2:

ERC Number:	4856
Facility Phone:	6126270820
Facility Status:	ACTIVE
Facility Email:	bhattenb@schererbros.com
Facility Web:	Not reported
Facility MNCP:	Not reported
Owner Name:	Scherer Bros. Lumber Co.
Owner Phone:	6123799633
Owner Address:	9401 73rd Ave N
Owner City:	Brooklyn Park
Owner State:	MN
Owner Zip:	55428
Mailing Name:	SCHERER BROS LUMBER CO - RIVER YARD
Mailing Street:	9401 73RD AVE N, SUITE 400
Mailing PO BOX:	6126270820
Mailing City:	BROOKLYN PARK
Mailing State:	MN
Mailing Zip:	55428
Mailing Attn:	BRIAN HATTENBERGER
Mailing Zip:	55428
Mailing Attn:	BRIAN HATTENBERGER
Billing Name:	Scher Bros. Lumber Co.
Billing Street:	9401 73rd Ave N
Billing PO Box:	Not reported
Billing City:	Brooklyn Park
Billing State:	MN
Billing Zip:	55428
Billing Attn:	Brian Hattenberger
SIC Code:	5211
Dunn Brad Num:	Not reported
Time Created:	Not reported
Signed By:	Brian Hattenberger
Title:	Fleet Manager
Signed Date:	2006-04-06
Attach Site Plan:	1
Attach Coord Abbr:	1
Attach Safeguard Info:	0

SCHERER BROS LUMBER CO - RIVER YARD (Continued) **S108073797**

Extension Site Plan:	Not reported
Extension Coord Abbr:	Not reported
Extension Safeguard Info:	Not reported
Report Year:	2006
Attach ERP:	0
Extension ERP:	Not reported
Last Updated ERP:	Not reported
Last Tested ERP:	Not reported
Last Reviewed ERP:	Not reported
VZone Primary:	6126270879
VZone Secondary:	Not reported
Modified Date:	2007-02-05
FIPS County:	27053
Latitude/Longitude:	44.995429/-93.269889
User Name:	schererbros
TRIFID:	Not reported
NAISC:	Not reported
CMFCL Record ID:	Not reported
Hardcopy Attachments:	0
SEPC Approved Date ERP:	Not reported
SIC:	Not reported
Client System ID:	271350409
Own Country:	US
Tier 2 Year:	Not reported
Cas Number:	Not reported
Site Plan:	Not reported
Confidential Location:	Not reported
How Chemical Is Stored:	Not reported
Status 302:	Not reported
Status 312:	Not reported
Emergency Contact Name1:	Not reported
Emergency Contact Name2:	Not reported
Emergency Contact Name3:	Not reported
Emergency Contact Name4:	Not reported
Emergency Contact 24hr Phone1:	Not reported
Emergency Contact 24hr Phone2:	Not reported
Emergency Contact 24hr Phone3:	Not reported
Emergency Contact 24hr Phone4:	Not reported
Is EHS:	Not reported
Is EHS More than TPQ:	Not reported
Is Containing EHS:	Not reported
EHS Name:	Not reported
Max Daily Amt Code:	Not reported
Avg Daily Amt Code:	Not reported
Storage Container Type:	Not reported
Storage Pressure Class:	Not reported
Storage Temperature Class:	Not reported
Storage Location:	Not reported
Is Storage Confidentail Location:	Not reported
Remark:	Not reported
Chemical Id:	Not reported
Chemical Name:	Not reported

MN TIER2 CONTACT:

Contact ID:	9712
Contact Name:	Brian Hatt
Contact Title:	Fleet Mana
Contact Type:	T2EC

SCHERER BROS LUMBER CO - RIVER YARD (Continued) **S108073797**

Sort Order:	1
Contact ID:	9712
Contact Name:	Brian Hatt
Contact Title:	Fleet Mana
Contact Type:	T2EC
Sort Order:	1
Contact ID:	9713
Contact Name:	Tom Astedt
Contact Title:	Maintenanc
Contact Type:	T2EC
Sort Order:	2
Contact ID:	9713
Contact Name:	Tom Astedt
Contact Title:	Maintenanc
Contact Type:	T2EC
Sort Order:	2
ERC Number:	4856
Facility Phone:	6126270820
Facility Status:	ACTIVE
Facility Email:	Not reported
Facility Web:	Not reported
Facility MNCP:	Not reported
Owner Name:	Not reported
Owner Phone:	Not reported
Owner Address:	Not reported
Owner City:	Not reported
Owner State:	Not reported
Owner Zip:	Not reported
Mailing Name:	SCHERER BROS LUMBER CO - RIVER YARD
Mailing Street:	9401 73RD AVE N, SUITE 400
Mailing PO BOX:	Not reported
Mailing City:	BROOKLYN PARK
Mailing State:	MN
Mailing Zip:	55428
Mailing Attn:	BRIAN HATTENBERGER
Mailing Zip:	55428
Mailing Attn:	BRIAN HATTENBERGER
Billing Name:	Not reported
Billing Street:	Not reported
Billing PO Box:	Not reported
Billing City:	Not reported
Billing State:	Not reported
Billing Zip:	Not reported
Billing Attn:	Not reported
SIC Code:	5211
Dunn Brad Num:	Not reported
Time Created:	Not reported
Signed By:	Brian Hattenberger
Title:	Fleet Manager
Signed Date:	2006-04-06
Attach Site Plan:	1
Attach Coord Abbr:	1

SCHERER BROS LUMBER CO - RIVER YARD (Continued) **S108073797**

Attach Safeguard Info:	0
Extension Site Plan:	Not reported
Extension Coord Abbr:	Not reported
Extension Safeguard Info:	Not reported
Report Year:	2005
Attach ERP:	0
Extension ERP:	Not reported
Last Updated ERP:	Not reported
Last Tested ERP:	Not reported
Last Reviewed ERP:	Not reported
VZone Primary:	Not reported
VZone Secondary:	Not reported
Modified Date:	2006-01-01
FIPS County:	27027
Latitude/Longitude:	44.9949989318848/93.2699966430664
User Name:	schererbros
TRIFID:	Not reported
NAISC:	Not reported
CMFCL Record ID:	Not reported
Hardcopy Attachments:	0
SEPC Approved Date ERP:	Not reported
SIC:	Not reported
Client System ID:	271350409
Own Country:	US
Tier 2 Year:	Not reported
Cas Number:	Not reported
Site Plan:	Not reported
Confidential Location:	Not reported
How Chemical Is Stored:	Not reported
Status 302:	Not reported
Status 312:	Not reported
Emergency Contact Name1:	Not reported
Emergency Contact Name2:	Not reported
Emergency Contact Name3:	Not reported
Emergency Contact Name4:	Not reported
Emergency Contact 24hr Phone1:	Not reported
Emergency Contact 24hr Phone2:	Not reported
Emergency Contact 24hr Phone3:	Not reported
Emergency Contact 24hr Phone4:	Not reported
Is EHS:	Not reported
Is EHS More than TPQ:	Not reported
Is Containing EHS:	Not reported
EHS Name:	Not reported
Max Daily Amt Code:	Not reported
Avg Daily Amt Code:	Not reported
Storage Container Type:	Not reported
Storage Pressure Class:	Not reported
Storage Temperature Class:	Not reported
Storage Location:	Not reported
Is Storage Confidentail Location:	Not reported
Remark:	Not reported
Chemical Id:	Not reported
Chemical Name:	Not reported

MN TIER2 CONTACT:

Contact ID:	9712
Contact Name:	Brian Hatt
Contact Title:	Fleet Mana

SCHERER BROS LUMBER CO - RIVER YARD (Continued) **S108073797**

Contact Type:	T2EC
Sort Order:	1
Contact ID:	9712
Contact Name:	Brian Hatt
Contact Title:	Fleet Mana
Contact Type:	T2EC
Sort Order:	1
Contact ID:	9713
Contact Name:	Tom Astedt
Contact Title:	Maintenanc
Contact Type:	T2EC
Sort Order:	2
Contact ID:	9713
Contact Name:	Tom Astedt
Contact Title:	Maintenanc
Contact Type:	T2EC
Sort Order:	2
ERC Number:	4856
Facility Phone:	Not reported
Facility Status:	ACTIVE
Facility Email:	Not reported
Facility Web:	Not reported
Facility MNCP:	Not reported
Owner Name:	Not reported
Owner Phone:	Not reported
Owner Address:	Not reported
Owner City:	Not reported
Owner State:	Not reported
Owner Zip:	Not reported
Mailing Name:	Not reported
Mailing Street:	Not reported
Mailing PO BOX:	Not reported
Mailing City:	Not reported
Mailing State:	Not reported
Mailing Zip:	Not reported
Mailing Attn:	Not reported
Mailing Zip:	Not reported
Mailing Attn:	Not reported
Billing Name:	Not reported
Billing Street:	Not reported
Billing PO Box:	Not reported
Billing City:	Not reported
Billing State:	Not reported
Billing Zip:	Not reported
Billing Attn:	Not reported
SIC Code:	Not reported
Dunn Brad Num:	Not reported
Time Created:	Not reported
Signed By:	Not reported
Title:	Not reported
Signed Date:	Not reported
Attach Site Plan:	Not reported

SCHERER BROS LUMBER CO - RIVER YARD (Continued) **S108073797**

Attach Coord Abbr:	Not reported
Attach Safeguard Info:	Not reported
Extension Site Plan:	Not reported
Extension Coord Abbr:	Not reported
Extension Safeguard Info:	Not reported
Report Year:	2008
Attach ERP:	Not reported
Extension ERP:	Not reported
Last Updated ERP:	Not reported
Last Tested ERP:	Not reported
Last Reviewed ERP:	Not reported
VZone Primary:	Not reported
VZone Secondary:	Not reported
Modified Date:	Not reported
FIPS County:	Not reported
Latitude/Longitude:	/
User Name:	Not reported
TRIFID:	Not reported
NAISC:	444190
CMFCL Record ID:	Not reported
Hardcopy Attachments:	Not reported
SEPC Approved Date ERP:	Not reported
SIC:	5211
Client System ID:	271350409
Own Country:	Not reported
Tier 2 Year:	Not reported
Cas Number:	68476346
Site Plan:	Not reported
Confidential Location:	Not reported
How Chemical Is Stored:	Not reported
Status 302:	UNKNOWN
Status 312:	UNKNOWN
Emergency Contact Name1:	Brian Hattenberger
Emergency Contact Name2:	Dave Olson
Emergency Contact Name3:	Not reported
Emergency Contact Name4:	Not reported
Emergency Contact 24hr Phone1:	6129193217
Emergency Contact 24hr Phone2:	6126855211
Emergency Contact 24hr Phone3:	Not reported
Emergency Contact 24hr Phone4:	Not reported
Is EHS:	No
Is EHS More than TPQ:	No
Is Containing EHS:	No
EHS Name:	Not reported
Max Daily Amt Code:	4
Avg Daily Amt Code:	4
Storage Container Type:	B
Storage Pressure Class:	1
Storage Temperature Class:	4
Storage Location:	ADJACENT TO S END OF GARAGE BLDG, W SIDE
Is Storage Confidentail Location:	No
Remark:	Not reported
Chemical Id:	16766
Chemical Name:	DIESEL FUEL

MN TIER2 CHEMICAL:

Chemical Desc ID:	16766
Chemical Name:	DIESEL FUEL

SCHERER BROS LUMBER CO - RIVER YARD (Continued) **S108073797**

Case No:	68476346
EHS Name:	Not reported
Trade Secret:	No
Pure:	No
Mixture:	Yes
Solid:	No
Liquid:	Yes
Gas:	No
Extremely Haz Substance:	No
Fire:	Yes
Pressure:	No
Reactivity:	No
Delayed Health Affects:	Yes
Immediate Health Affects:	Yes
Max Daily Amt:	04
Avg Daily Amt:	04
Onsite Days:	365
Max Daily Amt Exact:	10000
Avg Daily Amt Exact:	0
Modified Date:	Not reported
VZone Primary:	No
VZone Secondary:	No
EHS More Than TPQ:	No
MSDS Attachment ID:	No

MN TIER2 STORE:

Storage Chem Desc ID:	16766
Storage Container Type:	B
Storage Pressure:	1
Storage Temp:	4
Storage Location:	ADJACENT TO S END OF GARAGE BLDG, W SIDE
Storage ID:	83836
Storage Confidential:	No

MN TIER2 CONTACT:

Contact ID:	9712
Contact Name:	Brian Hatt
Contact Title:	Fleet Mana
Contact Type:	T2EC
Sort Order:	1
Contact ID:	9712
Contact Name:	Brian Hatt
Contact Title:	Fleet Mana
Contact Type:	T2EC
Sort Order:	1
Contact ID:	9713
Contact Name:	Tom Astedt
Contact Title:	Maintenanc
Contact Type:	T2EC
Sort Order:	2
Contact ID:	9713
Contact Name:	Tom Astedt
Contact Title:	Maintenanc

SCHERER BROS LUMBER CO - RIVER YARD (Continued) **S108073797**

Contact Type:	T2EC
Sort Order:	2
ERC Number:	4856
Facility Phone:	Not reported
Facility Status:	ACTIVE
Facility Email:	Not reported
Facility Web:	Not reported
Facility MNCP:	Not reported
Owner Name:	Not reported
Owner Phone:	Not reported
Owner Address:	Not reported
Owner City:	Not reported
Owner State:	Not reported
Owner Zip:	Not reported
Mailing Name:	Not reported
Mailing Street:	Not reported
Mailing PO BOX:	Not reported
Mailing City:	Not reported
Mailing State:	Not reported
Mailing Zip:	Not reported
Mailing Attn:	Not reported
Mailing Zip:	Not reported
Mailing Attn:	Not reported
Billing Name:	Not reported
Billing Street:	Not reported
Billing PO Box:	Not reported
Billing City:	Not reported
Billing State:	Not reported
Billing Zip:	Not reported
Billing Attn:	Not reported
SIC Code:	Not reported
Dunn Brad Num:	Not reported
Time Created:	Not reported
Signed By:	Not reported
Title:	Not reported
Signed Date:	Not reported
Attach Site Plan:	Not reported
Attach Coord Abbr:	Not reported
Attach Safeguard Info:	Not reported
Extension Site Plan:	Not reported
Extension Coord Abbr:	Not reported
Extension Safeguard Info:	Not reported
Report Year:	2008
Attach ERP:	Not reported
Extension ERP:	Not reported
Last Updated ERP:	Not reported
Last Tested ERP:	Not reported
Last Reviewed ERP:	Not reported
VZone Primary:	Not reported
VZone Secondary:	Not reported
Modified Date:	Not reported
FIPS County:	Not reported
Latitude/Longitude:	/
User Name:	Not reported
TRIFID:	Not reported

SCHERER BROS LUMBER CO - RIVER YARD (Continued) **S108073797**

NAISC:	444190
CMFCL Record ID:	Not reported
Hardcopy Attachments:	Not reported
SEPC Approved Date ERP:	Not reported
SIC:	5211
Client System ID:	271350409
Own Country:	Not reported
Tier 2 Year:	Not reported
Cas Number:	8006619
Site Plan:	Not reported
Confidential Location:	Not reported
How Chemical Is Stored:	Not reported
Status 302:	UNKNOWN
Status 312:	UNKNOWN
Emergency Contact Name1:	Brian Hattenberger
Emergency Contact Name2:	Dave Olson
Emergency Contact Name3:	Not reported
Emergency Contact Name4:	Not reported
Emergency Contact 24hr Phone1:	6129193217
Emergency Contact 24hr Phone2:	6126855211
Emergency Contact 24hr Phone3:	Not reported
Emergency Contact 24hr Phone4:	Not reported
Is EHS:	No
Is EHS More than TPQ:	No
Is Containing EHS:	No
EHS Name:	Not reported
Max Daily Amt Code:	4
Avg Daily Amt Code:	3
Storage Container Type:	B
Storage Pressure Class:	1
Storage Temperature Class:	4
Storage Location:	ADJACENT TO S END OF GARAGE BLDG, S OF SW CORNER
Is Storage Confidentail Location:	No
Remark:	Not reported
Chemical Id:	16777
Chemical Name:	GASOLINE

MN TIER2 CHEMICAL:

Chemical Desc ID:	16777
Chemical Name:	GASOLINE
Case No:	8006619
EHS Name:	Not reported
Trade Secret:	No
Pure:	No
Mixture:	Yes
Solid:	No
Liquid:	Yes
Gas:	No
Extremely Haz Substance:	No
Fire:	Yes
Pressure:	No
Reactivity:	No
Delayed Health Affects:	Yes
Immediate Health Affects:	Yes
Max Daily Amt:	03
Avg Daily Amt:	03
Onsite Days:	365
Max Daily Amt Exact:	4000

SCHERER BROS LUMBER CO - RIVER YARD (Continued) **S108073797**

Avg Daily Amt Exact:	0
Modified Date:	Not reported
VZone Primary:	No
VZone Secondary:	No
EHS More Than TPQ:	No
MSDS Attachment ID:	No

MN TIER2 STORE:

Storage Chem Desc ID:	16777
Storage Container Type:	B
Storage Pressure:	1
Storage Temp:	4
Storage Location:	ADJACENT TO S END OF GARAGE BLDG, S OF SW CORNER
Storage ID:	83891
Storage Confidential:	No

MN TIER2 CONTACT:

Contact ID:	9712
Contact Name:	Brian Hatt
Contact Title:	Fleet Mana
Contact Type:	T2EC
Sort Order:	1

Contact ID:	9712
Contact Name:	Brian Hatt
Contact Title:	Fleet Mana
Contact Type:	T2EC
Sort Order:	1

Contact ID:	9713
Contact Name:	Tom Astedt
Contact Title:	Maintenanc
Contact Type:	T2EC
Sort Order:	2

Contact ID:	9713
Contact Name:	Tom Astedt
Contact Title:	Maintenanc
Contact Type:	T2EC
Sort Order:	2

ERC Number:	4856
Facility Phone:	Not reported
Facility Status:	ACTIVE
Facility Email:	Not reported
Facility Web:	Not reported
Facility MNCP:	Not reported
Owner Name:	Not reported
Owner Phone:	Not reported
Owner Address:	Not reported
Owner City:	Not reported
Owner State:	Not reported
Owner Zip:	Not reported
Mailing Name:	Not reported
Mailing Street:	Not reported

SCHERER BROS LUMBER CO - RIVER YARD (Continued) **S108073797**

Mailing PO BOX:	Not reported
Mailing City:	Not reported
Mailing State:	Not reported
Mailing Zip:	Not reported
Mailing Attn:	Not reported
Mailing Zip:	Not reported
Mailing Attn:	Not reported
Billing Name:	Not reported
Billing Street:	Not reported
Billing PO Box:	Not reported
Billing City:	Not reported
Billing State:	Not reported
Billing Zip:	Not reported
Billing Attn:	Not reported
SIC Code:	Not reported
Dunn Brad Num:	Not reported
Time Created:	Not reported
Signed By:	Not reported
Title:	Not reported
Signed Date:	Not reported
Attach Site Plan:	Not reported
Attach Coord Abbr:	Not reported
Attach Safeguard Info:	Not reported
Extension Site Plan:	Not reported
Extension Coord Abbr:	Not reported
Extension Safeguard Info:	Not reported
Report Year:	2007
Attach ERP:	Not reported
Extension ERP:	Not reported
Last Updated ERP:	Not reported
Last Tested ERP:	Not reported
Last Reviewed ERP:	Not reported
VZone Primary:	Not reported
VZone Secondary:	Not reported
Modified Date:	Not reported
FIPS County:	Not reported
Latitude/Longitude:	/
User Name:	Not reported
TRIFID:	Not reported
NAISC:	Not reported
CMFCL Record ID:	Not reported
Hardcopy Attachments:	Not reported
SEPC Approved Date ERP:	Not reported
SIC:	5211
Client System ID:	271350409
Own Country:	Not reported
Tier 2 Year:	Not reported
Cas Number:	8006619
Site Plan:	Not reported
Confidential Location:	Not reported
How Chemical Is Stored:	Not reported
Status 302:	UNKNOWN
Status 312:	UNKNOWN
Emergency Contact Name1:	Brian Hattenberger
Emergency Contact Name2:	Tom Astedt
Emergency Contact Name3:	Not reported
Emergency Contact Name4:	Not reported

SCHERER BROS LUMBER CO - RIVER YARD (Continued) **S108073797**

Emergency Contact 24hr Phone1:6129193217
Emergency Contact 24hr Phone2:6123288500
Emergency Contact 24hr Phone3:Not reported
Emergency Contact 24hr Phone4:Not reported
Is EHS: No
Is EHS More than TPQ: No
Is Containing EHS: No
EHS Name: Not reported
Max Daily Amt Code: 04
Avg Daily Amt Code: 03
Storage Container Type: B
Storage Pressure Class: 1
Storage Temperature Class: 4
Storage Location: ADJACENT TO S END OF GARAGE BLDG, S OF SW CORNER
Is Storage Confidentail Location: No
Remark: Not reported
Chemical Id: 16777
Chemical Name: GASOLINE

MN TIER2 CHEMICAL:
Chemical Desc ID: 16777
Chemical Name: GASOLINE
Case No: 8006619
EHS Name: Not reported
Trade Secret: No
Pure: No
Mixture: Yes
Solid: No
Liquid: Yes
Gas: No
Extremely Haz Substance: No
Fire: Yes
Pressure: No
Reactivity: No
Delayed Health Affects: Yes
Immediate Health Affects: Yes
Max Daily Amt: 03
Avg Daily Amt: 03
Onsite Days: 365
Max Daily Amt Exact: 4000
Avg Daily Amt Exact: 0
Modified Date: Not reported
VZone Primary: No
VZone Secondary: No
EHS More Than TPQ: No
MSDS Attachment ID: No

MN TIER2 STORE:
Storage Chem Desc ID: 16777
Storage Container Type: B
Storage Pressure: 1
Storage Temp: 4
Storage Location: ADJACENT TO S END OF GARAGE BLDG, S OF SW CORNER
Storage ID: 83891
Storage Confidential: No

SCHERER BROS LUMBER CO - RIVER YARD (Continued) **S108073797**

MN TIER2 CONTACT:

Contact ID:	9712
Contact Name:	Brian Hatt
Contact Title:	Fleet Mana
Contact Type:	T2EC
Sort Order:	1

Contact ID:	9712
Contact Name:	Brian Hatt
Contact Title:	Fleet Mana
Contact Type:	T2EC
Sort Order:	1

Contact ID:	9713
Contact Name:	Tom Astedt
Contact Title:	Maintenanc
Contact Type:	T2EC
Sort Order:	2

Contact ID:	9713
Contact Name:	Tom Astedt
Contact Title:	Maintenanc
Contact Type:	T2EC
Sort Order:	2

ERC Number:	4856
Facility Phone:	Not reported
Facility Status:	ACTIVE
Facility Email:	Not reported
Facility Web:	Not reported
Facility MNCP:	Not reported
Owner Name:	Not reported
Owner Phone:	Not reported
Owner Address:	Not reported
Owner City:	Not reported
Owner State:	Not reported
Owner Zip:	Not reported
Mailing Name:	Not reported
Mailing Street:	Not reported
Mailing PO BOX:	Not reported
Mailing City:	Not reported
Mailing State:	Not reported
Mailing Zip:	Not reported
Mailing Attn:	Not reported
Mailing Zip:	Not reported
Mailing Attn:	Not reported
Billing Name:	Not reported
Billing Street:	Not reported
Billing PO Box:	Not reported
Billing City:	Not reported
Billing State:	Not reported
Billing Zip:	Not reported
Billing Attn:	Not reported
SIC Code:	Not reported
Dunn Brad Num:	Not reported
Time Created:	Not reported

SCHERER BROS LUMBER CO - RIVER YARD (Continued) **S108073797**

Signed By:	Not reported
Title:	Not reported
Signed Date:	Not reported
Attach Site Plan:	Not reported
Attach Coord Abbr:	Not reported
Attach Safeguard Info:	Not reported
Extension Site Plan:	Not reported
Extension Coord Abbr:	Not reported
Extension Safeguard Info:	Not reported
Report Year:	2007
Attach ERP:	Not reported
Extension ERP:	Not reported
Last Updated ERP:	Not reported
Last Tested ERP:	Not reported
Last Reviewed ERP:	Not reported
VZone Primary:	Not reported
VZone Secondary:	Not reported
Modified Date:	Not reported
FIPS County:	Not reported
Latitude/Longitude:	/
User Name:	Not reported
TRIFID:	Not reported
NAISC:	Not reported
CMFCL Record ID:	Not reported
Hardcopy Attachments:	Not reported
SEPC Approved Date ERP:	Not reported
SIC:	5211
Client System ID:	271350409
Own Country:	Not reported
Tier 2 Year:	Not reported
Cas Number:	68476346
Site Plan:	Not reported
Confidential Location:	Not reported
How Chemical Is Stored:	Not reported
Status 302:	UNKNOWN
Status 312:	UNKNOWN
Emergency Contact Name1:	Brian Hattenberger
Emergency Contact Name2:	Tom Astedt
Emergency Contact Name3:	Not reported
Emergency Contact Name4:	Not reported
Emergency Contact 24hr Phone1:	6129193217
Emergency Contact 24hr Phone2:	6123288500
Emergency Contact 24hr Phone3:	Not reported
Emergency Contact 24hr Phone4:	Not reported
Is EHS:	No
Is EHS More than TPQ:	No
Is Containing EHS:	No
EHS Name:	Not reported
Max Daily Amt Code:	04
Avg Daily Amt Code:	04
Storage Container Type:	B
Storage Pressure Class:	1
Storage Temperature Class:	4
Storage Location:	ADJACENT TO S END OF GARAGE BLDG, W SIDE
Is Storage Confidentail Location:	No
Remark:	Not reported
Chemical Id:	16766

SCHERER BROS LUMBER CO - RIVER YARD (Continued) **S108073797**

Chemical Name: DIESEL FUEL

MN TIER2 CHEMICAL:
Chemical Desc ID: 16766
Chemical Name: DIESEL FUEL
Case No: 68476346
EHS Name: Not reported
Trade Secret: No
Pure: No
Mixture: Yes
Solid: No
Liquid: Yes
Gas: No
Extremely Haz Substance: No
Fire: Yes
Pressure: No
Reactivity: No
Delayed Health Affects: Yes
Immediate Health Affects: Yes
Max Daily Amt: 04
Avg Daily Amt: 04
Onsite Days: 365
Max Daily Amt Exact: 10000
Avg Daily Amt Exact: 0
Modified Date: Not reported
VZone Primary: No
VZone Secondary: No
EHS More Than TPQ: No
MSDS Attachment ID: No

MN TIER2 STORE:
Storage Chem Desc ID: 16766
Storage Container Type: B
Storage Pressure: 1
Storage Temp: 4
Storage Location: ADJACENT TO S END OF GARAGE BLDG, W SIDE
Storage ID: 83836
Storage Confidential: No

MN TIER2 CONTACT:
Contact ID: 9712
Contact Name: Brian Hatt
Contact Title: Fleet Mana
Contact Type: T2EC
Sort Order: 1

Contact ID: 9712
Contact Name: Brian Hatt
Contact Title: Fleet Mana
Contact Type: T2EC
Sort Order: 1

Contact ID: 9713
Contact Name: Tom Astedt
Contact Title: Maintenanc
Contact Type: T2EC
Sort Order: 2

SCHERER BROS LUMBER CO - RIVER YARD (Continued) **S108073797**

Contact ID: 9713
Contact Name: Tom Astedt
Contact Title: Maintenanc
Contact Type: T2EC
Sort Order: 2

A3 Target Property **SCHERER BROTHERS LUMBER**
9 9TH AVE NE
MINNEAPOLIS, MN 55413

FINDS 1000214721
RCRA-CESQG MND008904518

Site 3 of 7 in cluster A

Actual: 807 ft.

FINDS:

Registry ID: 110008664962

Environmental Interest/Information System

RCRAInfo is a national information system that supports the Resource Conservation and Recovery Act (RCRA) program through the tracking of events and activities related to facilities that generate, transport, and treat, store, or dispose of hazardous waste. RCRAInfo allows RCRA program staff to track the notification, permit, compliance, and corrective action activities required under RCRA.

MN-DELTA (Minnesota - Permitting, Compliance, And Enforcement Information Management System) facilitates the issuance of permits and manages compliance.

RCRA-CESQG:

Date form received by agency: 11/12/1987
Facility name: SCHERER BROTHERS LUMBER
Facility address: 9 9TH AVE NE
MINNEAPOLIS, MN 55413
EPA ID: MND008904518
Mailing address: 9110 83RD AVE N
BROOKLYN PARK, MN 55445
Contact: WAYNE NILES
Contact address: 9110 83RD AVE N
BROOKLYN PARK, MN 55445
Contact country: US
Contact telephone: (612) 627-0766
Contact email: Not reported
EPA Region: 05
Classification: Conditionally Exempt Small Quantity Generator
Description: Handler: generates 100 kg or less of hazardous waste per calendar month, and accumulates 1000 kg or less of hazardous waste at any time; or generates 1 kg or less of acutely hazardous waste per calendar month, and accumulates at any time: 1 kg or less of acutely hazardous waste; or 100 kg or less of any residue or contaminated soil, waste or other debris resulting from the cleanup of a spill, into or on any land or water, of acutely hazardous waste; or generates 100 kg or less of any residue or contaminated soil, waste or other debris resulting from the cleanup of a spill, into or on any land or water, of acutely hazardous waste during any calendar month, and accumulates at any time: 1 kg or less of acutely hazardous waste; or 100 kg or less of

SCHERER BROTHERS LUMBER (Continued) **1000214721**

any residue or contaminated soil, waste or other debris resulting from the cleanup of a spill, into or on any land or water, of acutely hazardous waste

Owner/Operator Summary:

Owner/operator name:	NAME NOT REPORTED
Owner/operator address:	ADDRESS NOT REPORTED
	CITY NOT REPORTED, AK 99998
Owner/operator country:	Not reported
Owner/operator telephone:	(312) 555-1212
Legal status:	Private
Owner/Operator Type:	Operator
Owner/Op start date:	Not reported
Owner/Op end date:	Not reported

Owner/operator name:	SCHERER BROTHERS LUMBER CO
Owner/operator address:	9110 83RD AVE N
	BROOKLYN PARK, MN 55445
Owner/operator country:	US
Owner/operator telephone:	(612) 627-0766
Legal status:	Private
Owner/Operator Type:	Owner
Owner/Op start date:	07/26/1999
Owner/Op end date:	Not reported

Handler Activities Summary:

U.S. importer of hazardous waste:	Unknown
Mixed waste (haz. and radioactive):	Unknown
Recycler of hazardous waste:	Unknown
Transporter of hazardous waste:	Unknown
Treater, storer or disposer of HW:	No
Underground injection activity:	No
On-site burner exemption:	Unknown
Furnace exemption:	Unknown
Used oil fuel burner:	No
Used oil processor:	No
User oil refiner:	Unknown
Used oil fuel marketer to burner:	No
Used oil Specification marketer:	No
Used oil transfer facility:	Unknown
Used oil transporter:	No
Off-site waste receiver:	Commercial status unknown

Hazardous Waste Summary:

Waste code:	D000
Waste name:	Not Defined

Waste code:	D001
Waste name:	IGNITABLE HAZARDOUS WASTES ARE THOSE WASTES WHICH HAVE A FLASHPOINT OF LESS THAN 140 DEGREES FAHRENHEIT AS DETERMINED BY A PENSKY-MARTENS CLOSED CUP FLASH POINT TESTER. ANOTHER METHOD OF DETERMINING THE FLASH POINT OF A WASTE IS TO REVIEW THE MATERIAL SAFETY DATA SHEET, WHICH CAN BE OBTAINED FROM THE MANUFACTURER OR DISTRIBUTOR OF THE MATERIAL. LACQUER THINNER IS AN EXAMPLE OF A COMMONLY USED SOLVENT WHICH WOULD BE CONSIDERED AS IGNITABLE HAZARDOUS WASTE.

SCHERER BROTHERS LUMBER (Continued) **1000214721**

Violation Status: No violations found

A4 **A-BATTERY CITY INC.** **TIER 2** **S107726976**
58 9TH AVE NE **N/A**
< 1/8 **MINNEAPOLIS, MN 55413**
1 ft.

Site 4 of 7 in cluster A

Relative:
Higher

Actual:
809 ft.

MN TIER 2:

ERC Number:	271350217
Facility Phone:	Not reported
Facility Status:	Not reported
Facility Email:	Not reported
Facility Web:	Not reported
Facility MNCP:	Not reported
Owner Name:	Not reported
Owner Phone:	Not reported
Owner Address:	Not reported
Owner City:	Not reported
Owner State:	Not reported
Owner Zip:	Not reported
Mailing Name:	Not reported
Mailing Street:	Not reported
Mailing PO BOX:	Not reported
Mailing City:	Not reported
Mailing State:	Not reported
Mailing Zip:	Not reported
Mailing Attn:	Not reported
Mailing Zip:	Not reported
Mailing Attn:	Not reported
Billing Name:	Not reported
Billing Street:	Not reported
Billing PO Box:	Not reported
Billing City:	Not reported
Billing State:	Not reported
Billing Zip:	Not reported
Billing Attn:	Not reported
SIC Code:	Not reported
Dunn Brad Num:	Not reported
Time Created:	Not reported
Signed By:	Not reported
Title:	Not reported
Signed Date:	Not reported
Attach Site Plan:	Not reported
Attach Coord Abbr:	Not reported
Attach Safeguard Info:	Not reported
Extension Site Plan:	Not reported
Extension Coord Abbr:	Not reported
Extension Safeguard Info:	Not reported
Report Year:	Not reported
Attach ERP:	Not reported
Extension ERP:	Not reported
Last Updated ERP:	Not reported
Last Tested ERP:	Not reported
Last Reviewed ERP:	Not reported
VZone Primary:	Not reported
VZone Secondary:	Not reported
Modified Date:	Not reported
FIPS County:	Not reported

A-BATTERY CITY INC. (Continued) **S107726976**

Latitude/Longitude:	/
User Name:	Not reported
TRIFID:	Not reported
NAISC:	Not reported
CMFCL Record ID:	Not reported
Hardcopy Attachments:	Not reported
SEPC Approved Date ERP:	Not reported
SIC:	Not reported
Client System ID:	Not reported
Own Country:	Not reported
Tier 2 Year:	2004
Cas Number:	7664-93-9
Site Plan:	No
Confidential Location:	No
How Chemical Is Stored:	E14
How Chemical Is Stored:	R14
How Chemical Is Stored:	R14
Status 302:	Not reported
Status 312:	Not reported
Emergency Contact Name1:	Not reported
Emergency Contact Name2:	Not reported
Emergency Contact Name3:	Not reported
Emergency Contact Name4:	Not reported
Emergency Contact 24hr Phone1:	Not reported
Emergency Contact 24hr Phone2:	Not reported
Emergency Contact 24hr Phone3:	Not reported
Emergency Contact 24hr Phone4:	Not reported
Is EHS:	Not reported
Is EHS More than TPQ:	Not reported
Is Containing EHS:	Not reported
EHS Name:	Not reported
Max Daily Amt Code:	Not reported
Avg Daily Amt Code:	Not reported
Storage Container Type:	Not reported
Storage Pressure Class:	Not reported
Storage Temperature Class:	Not reported
Storage Location:	Not reported
Is Storage Confidentail Location:	Not reported
Remark:	Not reported
Chemical Id:	Not reported
Chemical Name:	SULFURIC ACID
ERC Number:	4664
Facility Phone:	6123797735
Facility Status:	ACTIVE
Facility Email:	Not reported
Facility Web:	Not reported
Facility MNCP:	Not reported
Owner Name:	Not reported
Owner Phone:	Not reported
Owner Address:	Not reported
Owner City:	Not reported
Owner State:	Not reported
Owner Zip:	Not reported
Mailing Name:	A-BATTERY CITY INC.
Mailing Street:	58 9TH AVE NE
Mailing PO BOX:	Not reported

A-BATTERY CITY INC. (Continued) **S107726976**

Mailing City:	MINNEAPOLIS
Mailing State:	MN
Mailing Zip:	55413-1812
Mailing Attn:	BRUCE ROSENBERG
Mailing Zip:	55413-1812
Mailing Attn:	BRUCE ROSENBERG
Billing Name:	Not reported
Billing Street:	Not reported
Billing PO Box:	Not reported
Billing City:	Not reported
Billing State:	Not reported
Billing Zip:	Not reported
Billing Attn:	Not reported
SIC Code:	5013
Dunn Brad Num:	Not reported
Time Created:	Not reported
Signed By:	bruce rosenberg
Title:	president
Signed Date:	2006-02-22
Attach Site Plan:	0
Attach Coord Abbr:	1
Attach Safeguard Info:	0
Extension Site Plan:	Not reported
Extension Coord Abbr:	Not reported
Extension Safeguard Info:	Not reported
Report Year:	2005
Attach ERP:	0
Extension ERP:	Not reported
Last Updated ERP:	Not reported
Last Tested ERP:	Not reported
Last Reviewed ERP:	Not reported
VZone Primary:	Not reported
VZone Secondary:	Not reported
Modified Date:	2006-01-01
FIPS County:	27027
Latitude/Longitude:	44.9959983825684/93.2689971923828
User Name:	abatterycity
TRIFID:	Not reported
NAISC:	Not reported
CMFCL Record ID:	Not reported
Hardcopy Attachments:	0
SEPC Approved Date ERP:	Not reported
SIC:	Not reported
Client System ID:	271350217
Own Country:	US
Tier 2 Year:	Not reported
Cas Number:	Not reported
Site Plan:	Not reported
Confidential Location:	Not reported
How Chemical Is Stored:	Not reported
Status 302:	Not reported
Status 312:	Not reported
Emergency Contact Name1:	Not reported
Emergency Contact Name2:	Not reported
Emergency Contact Name3:	Not reported
Emergency Contact Name4:	Not reported
Emergency Contact 24hr Phone1:	Not reported

A-BATTERY CITY INC. (Continued) **S107726976**

Emergency Contact 24hr Phone2: Not reported
Emergency Contact 24hr Phone3: Not reported
Emergency Contact 24hr Phone4: Not reported
Is EHS: Not reported
Is EHS More than TPQ: Not reported
Is Containing EHS: Not reported
EHS Name: Not reported
Max Daily Amt Code: Not reported
Avg Daily Amt Code: Not reported
Storage Container Type: Not reported
Storage Pressure Class: Not reported
Storage Temperature Class: Not reported
Storage Location: Not reported
Is Storage Confidentail Location: Not reported
Remark: Not reported
Chemical Id: Not reported
Chemical Name: Not reported

MN TIER2 CONTACT:
Contact ID: 9328
Contact Name: BRUCE ROSE
Contact Title: Not reported
Contact Type: T2EC
Sort Order: 1

MN TIER2 DEVICE:
Contact Device ID: 9328
Device Type: Phone
Device Name: 24 Hr. Phone
Device Value: 3208410497
Contact ID: 3109

Contact ID: 9329
Contact Name: THOMAS POW
Contact Title: Not reported
Contact Type: T2EC
Sort Order: 2

A5 **SCHERER BROTHERS LUMBER** **LUST S101285615**
52 9TH AVE NE **SPILLS N/A**
< 1/8 **MINNEAPOLIS, MN**
1 ft.

Site 5 of 7 in cluster A

Relative: Higher

Actual: 808 ft.

LUST:
Leak ID: 1057
Site ID: 215035
Source: CORE
Facility Addr 2: Not reported
MN PCA ID: 213967
Release Discovered Date: 05/03/1989 00:00:00
Leak Reported Date: 05/03/1989 00:00:00
Leak Site: Leak Site - Tank and Petroleum Contamination
File Archive Box: 03
File Archive Lot: 95/356
Soil Digout Date: 05/03/1989 00:00:00
Cubic Yards Excavated: 155

SCHERER BROTHERS LUMBER (Continued) **S101285615**

Conditional Closure Date:	Not reported
Complete Site Closure Date:	**04/17/1992 00:00:00**
Contaminated Soils Remaining:	Yes
Enforcement Action Begin Date:	06/06/1989 00:00:00
Lust Trust Eligible:	Yes
Offsite Contamination:	No
Reimbursement Awarded:	No
Std Letter Response Date:	Not reported
Surface Water Impact:	Unknown
Utility Project Flag:	No
TMSP Added:	12/04/1999 14:03:43
TMSP Last Update:	07/23/2009 14:39:29
Staff Id Last Update:	KFUNK
Release From AST:	No
Release From UST:	No
Tank Registration Status Code:	F
VPIC Application Date:	Not reported
VPIC Acres:	Not reported
Addr Id:	190018
Township Name:	Fort Snelling
Active Flag:	No
Country Code:	USA
Foreign State:	Not reported
Foreign Zone:	Not reported
State County Code:	MN
Interest Type:	LS
Interest Phone:	NO CORE PI PH.
Interest Start Date:	02/18/1992 12:58:23
Interest End Date:	Not reported
Vapor Intrusion Checked Flag:	Not reported
Soil Gas Data Collected Flag:	Not reported
Soil Gas Action Level Flag:	Not reported
Sub Slab Sample Collected Flag:	Not reported
Indoor Air Collected Flag:	Not reported
Vapor Intrusion Action Flag:	Not reported
Vapor Intrusion Comments:	Not reported
Soil Gas Data Comments:	Not reported
Comments:	Not reported

LEAK CLEANUP ACTIONS:

MN PCA ID:	213967
Leak Action Approval Date:	Not reported
Leak Action Begin Date:	01/12/1990 00:00:00
Leak Action End Date:	05/31/1991 00:00:00
TMSP Added:	12/04/1999 14:05:11
TMSP Last Update:	05/04/2002 09:03:02
Staff Id Last Update:	TANKS

LEAK GW INFO:

MN PCA ID:	213967
Dw Supply Contam:	Not reported
Free Product Observed:	No
Free Product Thickness:	Not reported
Ground Water Contam:	Yes
GW Cleanup Goal:	100
Gw Exceeds Cleanup Goal:	No
Cleanup Goal Achieved:	Not reported
Water Supply Exceeds Ral:	Not reported

SCHERER BROTHERS LUMBER (Continued) **S101285615**

Well Type Code:	Not reported
Impacted Aquifer Code:	3
TMSP Added:	12/04/1999 14:07:27
TMSP Last Update:	11/04/2003 12:57:06
Staff Id Last Update:	RSUCHAN
Mtbe Present Now:	Not reported
Mtbe Present Historically:	Not reported
Mtbe High Ug Per Liter Char:	Not reported
Mtbe High Ug Per Liter Numb:	Not reported
Mtbe High Level Date:	Not reported
Free Product At Close:	Not reported
Staff Id Ass:	Not reported
PWS Well:	Not reported
Prot Flag:	Not reported
Sens Flag:	Not reported

LEAK PRODUCT RELEASED:

MN PCA ID:	213967
Prod Released Sequence Id:	401521
Leak Product:	Gasoline, Type Unknown
Tmsp Added:	12/27/1999 12:59:07
Tmsp Last_updt:	05/04/2002 09:03:02
Staff Id Last Updt:	TANKS
MN PCA ID:	213967
Prod Released Sequence Id:	327303
Leak Product:	Fuel Oil 1 and 2
Tmsp Added:	12/04/1999 14:04:43
Tmsp Last_updt:	05/04/2002 09:03:02
Staff Id Last Updt:	TANKS

MN SPILL:

Program Id:	169694
Township Name:	Not reported
Interest Type:	SP
Addr Id:	190018
Interest Phone:	Not reported
Preferred Id:	5168
Interest Start Date:	03/21/1996 00:00:00
Interest End Date:	Not reported
Active:	Not reported
Tmsp Added:	03/21/1996 00:00:00
Tmsp Last Updt:	04/11/2007 08:23:03
Staff Id Last Updt:	RSUCHAN
State County Code:	27
Country Code:	USA
Foreign State:	Not reported
Foreign Zone:	Not reported
Spill Closure Code:	**Not reported**
Sp Rep Code:	Not reported
Report Taken By Initials:	3297
Mpca Project Manager Initials:	2832
Spill Site Closure Date:	01/01/1996 00:00:00
Sp Rep Desc:	JANICE KLINE
Spill Date:	Not reported
Spill Reported Date:	05/03/1989 00:00:00
Init Cause Code:	Not reported
Init Cause Desc:	UST

SCHERER BROTHERS LUMBER (Continued) **S101285615**

Initial Source Code:	Not reported
Priority Code:	4
Archive Lot:	Not reported
Archive Box:	Not reported
Rep Phone:	Not reported
Rep Name:	Not reported
Mpca Involvement:	Not reported
Rpt Taken By Duty Officer:	Not reported
Spill Cause:	Not reported
Product:	Not reported
Spill:	Not reported
Report:	Not reported
Region:	Not reported
Project Mngr:	Not reported
Quantity:	Not reported
Product:	Not reported
Respnbl Party:	Not reported
Box:	Not reported
Closure Date:	Not reported
Cause Code:	Not reported
Date Reported:	Not reported
Location:	Not reported
Product:	Not reported
Amount Spilled:	Not reported
Units:	Not reported
Priority:	Not reported
Spill Date:	Not reported
Spill Date:	Not reported
Action Taken:	Not reported
Reported By:	Not reported
Incident:	Not reported
Respnbl Party:	Not reported
Spill Cause:	Not reported
Action Taken:	Not reported
Public Safety Spill ID:	Not reported
Site ID:	0
Duty Officer Report No:	Not reported
Comments:	Not reported

MN SPILL ACTION:

Spill Action Code:	Not reported
Spill Action Person:	Not reported
Spill Action Date:	Not reported
Tmsp Added:	Not reported
Tmsp Last Updt:	Not reported
Staff Id Last Updt:	Not reported

MN SPILL AFFECTED DESCRIPTION:

Spill Inc. Affect Code:	Not reported
Tmsp Added:	Not reported
Tmsp Last Updt:	Not reported
Staff Id Last Updt:	Not reported

MN SPILL EMERGENCY:

Emergency Id:	Not reported
Emergency Code:	Not reported
Spill Action Code:	Not reported
Tmsp Added:	Not reported
Tmsp Last Updt:	Not reported

SCHERER BROTHERS LUMBER (Continued) **S101285615**

Staff Id Last Updt: Not reported

MN SPILL PREVENTION:
Spill Prevention Code: Not reported
Spill Prevention Date: Not reported
Comments: Not reported
Tmsp Added: Not reported
Tmsp Last Updt: Not reported
Staff Id Last Updt: Not reported

MN SPILL PRODUCT:
Program ID: 169694
Spill Incident Accuracy Id: 83510
Spill Product Code: Petroleum, Unspecified
Spill Qty Units Code: Unknown
Spill Incident Accuracy Code: Unknown
Spill Released Qty: 0
Tmsp Added: 03/21/1996 00:00:00
Tmsp Last Updt: 05/04/2002 06:37:37
Staff Id Last Updt: TANKS

---

6 **ONE HOUR MARTINIZING** **EDR Historical Cleaners** **1009833391**
9 NE 9TH AVE **N/A**
< 1/8 **MINNEAPOLIS, MN**
1 ft.

Relative: Lower

Actual: 802 ft.

EDR Historical Cleaners:
Name: ONE HOUR MARTINIZING
Year: 1976
Type: CLEANERS AND DYERS

A7 **SCHERER BROTHERS LUMBER CO** **UST** **U002257046**
52 9TH AVE NE **AST** **N/A**
< 1/8 **MINNEAPOLIS, MN 55413**
1 ft.

Site 6 of 7 in cluster A

Relative: Higher

Actual: 808 ft.

UST:

TANK:
MPCA Tank Number: 101
Tank Registration Date: 2/24/1986 0:00
Tank Storage Capacity: 10000
Tank Dual Use: N
Tank Status: **Removed**
Tank Stored Product: Diesel
Tank Construction Material: Bare/Paint/Asph Coat Steel
Tank Cathodic Protection: None
Piping Cathodic Protection: None
Piping Material: Steel/Iron
Second Contain Tank: Steel/Iron
Second Contain Pipe: Not reported
Tank Dispenser: Suction
Above/ Under Ground: Under Ground
AST Base Material: Not reported
Piping Material Description: Not reported
Unregulated Tank Registration Date: Not reported
Compartmental Tank Flag: Not reported

SCHERER BROTHERS LUMBER CO (Continued) **U002257046**

Heating Product Flag:	Unknown
Haz Waste Generator Id:	Not reported
Product Replaced Date:	Not reported
Sludge Disposal Facility:	Not reported
Comments:	Not reported
Date Added:	10/10/1999 10:57
Date Last Updated:	9/24/2008 13:52
Staff Id Who Did The Last Update:	RSUCHAN
In Compliance:	No
Serial Number:	Not reported

TANK ACTION:

MPCA Tank Number:	101
Above Or Underground:	Under Ground
Tank Action ID:	262905
Contractor Number:	45
Supervisor Number:	Not reported
Tank Action:	Remove Tank
Action Date:	05/03/1989 00:00:00
Action Date Unknown:	Not reported
Corrosion Expert Name:	Not reported
Lab Flag:	N
Date Added:	05/05/2000 08:30:31
Date Last Updated:	05/04/2002 07:45:26
Staff Id Who Did The Last Update:	TANKS

MPCA Tank Number:	101
Above Or Underground:	Under Ground
Tank Action ID:	309946
Contractor Number:	Not reported
Supervisor Number:	Not reported
Tank Action:	Install Tank
Action Date:	01/01/1900 00:00:00
Action Date Unknown:	Not reported
Corrosion Expert Name:	Not reported
Lab Flag:	Not reported
Date Added:	05/05/2000 08:30:31
Date Last Updated:	05/04/2002 07:45:26
Staff Id Who Did The Last Update:	TANKS

TANK COMPARTMENT:

MPCA Tank Number:	101
Above Or Underground:	Under Ground
Compartment Number:	1
Tank Stored Product Code:	10
Tank Stored Product Desc:	DIESEL
Compartment Cap:	10000
Heating:	Unknown
Other Desc:	Not reported
Date Added:	10/10/1999 10:58:27
Date Last Updated:	05/04/2002 07:45:26
Staff Id Who Did The Last Update:	TANKS

INSTALL REMOVE:

MPCA Tank Number:	Not reported
Number of Dispensers:	Not reported
Tank Construction Material Code:	Not reported

SCHERER BROTHERS LUMBER CO (Continued) **U002257046**

Piping Material:	Not reported
Piping Material Desc:	Not reported
Total Tank Capacity Quantity:	Not reported
Staff Id Who Did The Last Update:	Not reported
INSREM Product:	Not reported
INSREM Product Description:	Not reported
INSREM Action ID:	Not reported
INSREM Action:	Not reported
Action Completed Date:	Not reported
Date Added:	Not reported
Date Last Updated:	Not reported

TANK:

MPCA Tank Number:	102
Tank Registration Date:	2/24/1986 0:00
Tank Storage Capacity:	4000
Tank Dual Use:	N
Tank Status:	**Active**
Tank Stored Product:	Gasoline
Tank Construction Material:	Fiberglass
Tank Cathodic Protection:	Not Needed
Piping Cathodic Protection:	Anode
Piping Material:	Coated Steel
Second Contain Tank:	Coated Steel
Second Contain Pipe:	Not reported
Tank Dispenser:	Suction
Above/ Under Ground:	Under Ground
AST Base Material:	Not reported
Piping Material Description:	Not reported
Unregulated Tank Registration Date:	Not reported
Compartmental Tank Flag:	Not reported
Heating Product Flag:	Unknown
Haz Waste Generator Id:	Not reported
Product Replaced Date:	Not reported
Sludge Disposal Facility:	Not reported
Comments:	Not reported
Date Added:	10/10/1999 10:56
Date Last Updated:	9/24/2008 13:52
Staff Id Who Did The Last Update:	RSUCHAN
In Compliance:	No
Serial Number:	Not reported

TANK ACTION:

MPCA Tank Number:	102
Above Or Underground:	Under Ground
Tank Action ID:	290041
Contractor Number:	Not reported
Supervisor Number:	Not reported
Tank Action:	Install Tank
Action Date:	07/30/1985 00:00:00
Action Date Unknown:	Not reported
Corrosion Expert Name:	Not reported
Lab Flag:	Not reported
Date Added:	05/05/2000 08:30:31
Date Last Updated:	05/04/2002 07:45:26
Staff Id Who Did The Last Update:	TANKS

SCHERER BROTHERS LUMBER CO (Continued) **U002257046**

TANK COMPARTMENT:

MPCA Tank Number:	102
Above Or Underground:	Under Ground
Compartment Number:	1
Tank Stored Product Code:	14
Tank Stored Product Desc:	GASOLINE
Compartment Cap:	4000
Heating:	Unknown
Other Desc:	Not reported
Date Added:	10/10/1999 10:58:06
Date Last Updated:	05/04/2002 07:45:26
Staff Id Who Did The Last Update:	TANKS

INSTALL REMOVE:

MPCA Tank Number:	Not reported
Number of Dispensers:	Not reported
Tank Construction Material Code:	Not reported
Piping Material:	Not reported
Piping Material Desc:	Not reported
Total Tank Capacity Quantity:	Not reported
Staff Id Who Did The Last Update:	Not reported
INSREM Product:	Not reported
INSREM Product Description:	Not reported
INSREM Action ID:	Not reported
INSREM Action:	Not reported
Action Completed Date:	Not reported
Date Added:	Not reported
Date Last Updated:	Not reported

TANK:

MPCA Tank Number:	103
Tank Registration Date:	2/24/1986 0:00
Tank Storage Capacity:	560
Tank Dual Use:	N
Tank Status:	**Removed**
Tank Stored Product:	Used Or Waste Oil
Tank Construction Material:	Bare/Paint/Asph Coat Steel
Tank Cathodic Protection:	None
Piping Cathodic Protection:	None
Piping Material:	Galvanized steel
Second Contain Tank:	Galvanized steel
Second Contain Pipe:	Not reported
Tank Dispenser:	Gravity
Above/ Under Ground:	Under Ground
AST Base Material:	Not reported
Piping Material Description:	Not reported
Unregulated Tank Registration Date:	Not reported
Compartmental Tank Flag:	Not reported
Heating Product Flag:	Unknown
Haz Waste Generator Id:	Not reported
Product Replaced Date:	Not reported
Sludge Disposal Facility:	Not reported
Comments:	Not reported
Date Added:	10/10/1999 10:56
Date Last Updated:	9/24/2008 13:52
Staff Id Who Did The Last Update:	RSUCHAN

SCHERER BROTHERS LUMBER CO (Continued) **U002257046**

In Compliance: No
Serial Number: Not reported

TANK ACTION:
MPCA Tank Number: 103
Above Or Underground: Under Ground
Tank Action ID: 362178
Contractor Number: Not reported
Supervisor Number: Not reported
Tank Action: Temp Closed Empty Tank
Action Date: 12/22/1998 00:00:00
Action Date Unknown: Not reported
Corrosion Expert Name: Not reported
Lab Flag: Not reported
Date Added: 05/05/2000 08:30:31
Date Last Updated: 05/04/2002 07:45:26
Staff Id Who Did The Last Update: TANKS

MPCA Tank Number: 103
Above Or Underground: Under Ground
Tank Action ID: 295943
Contractor Number: Not reported
Supervisor Number: Not reported
Tank Action: Install Tank
Action Date: 05/06/1985 00:00:00
Action Date Unknown: Not reported
Corrosion Expert Name: Not reported
Lab Flag: Not reported
Date Added: 05/05/2000 08:30:31
Date Last Updated: 05/04/2002 07:45:26
Staff Id Who Did The Last Update: TANKS

MPCA Tank Number: 103
Above Or Underground: Under Ground
Tank Action ID: 869407
Contractor Number: 475
Supervisor Number: 7112
Tank Action: Remove Tank
Action Date: 05/02/1999 00:00:00
Action Date Unknown: Not reported
Corrosion Expert Name: Not reported
Lab Flag: Not reported
Date Added: 12/21/2001 11:08:32
Date Last Updated: 05/04/2002 07:45:26
Staff Id Who Did The Last Update: TANKS

TANK COMPARTMENT:
MPCA Tank Number: 103
Above Or Underground: Under Ground
Compartment Number: 1
Tank Stored Product Code: 24
Tank Stored Product Desc: WASTE OIL
Compartment Cap: 560
Heating: Unknown
Other Desc: Not reported
Date Added: 10/10/1999 10:58:09
Date Last Updated: 05/04/2002 07:45:26

SCHERER BROTHERS LUMBER CO (Continued) **U002257046**

Staff Id Who Did The Last Update: TANKS

INSTALL REMOVE:

MPCA Tank Number:	Not reported
Number of Dispensers:	Not reported
Tank Construction Material Code:	Not reported
Piping Material:	Not reported
Piping Material Desc:	Not reported
Total Tank Capacity Quantity:	Not reported
Staff Id Who Did The Last Update:	Not reported
INSREM Product:	Not reported
INSREM Product Description:	Not reported
INSREM Action ID:	Not reported
INSREM Action:	Not reported
Action Completed Date:	Not reported
Date Added:	Not reported
Date Last Updated:	Not reported

TANK:

MPCA Tank Number:	4
Tank Registration Date:	3/2/1990 0:00
Tank Storage Capacity:	10000
Tank Dual Use:	N
Tank Status:	**Active**
Tank Stored Product:	Diesel
Tank Construction Material:	STI-P3
Tank Cathodic Protection:	Anode
Piping Cathodic Protection:	Anode
Piping Material:	Coated Steel
Second Contain Tank:	Coated Steel
Second Contain Pipe:	Not reported
Tank Dispenser:	Suction
Above/ Under Ground:	Under Ground
AST Base Material:	Not reported
Piping Material Description:	Not reported
Unregulated Tank Registration Date:	Not reported
Compartmental Tank Flag:	Not reported
Heating Product Flag:	Unknown
Haz Waste Generator Id:	Not reported
Product Replaced Date:	Not reported
Sludge Disposal Facility:	Not reported
Comments:	Not reported
Date Added:	10/10/1999 10:56
Date Last Updated:	9/24/2008 13:52
Staff Id Who Did The Last Update:	RSUCHAN
In Compliance:	Yes
Serial Number:	Not reported

TANK ACTION:

MPCA Tank Number:	Not reported
Above Or Underground:	Not reported
Tank Action ID:	Not reported
Contractor Number:	Not reported
Supervisor Number:	Not reported
Tank Action:	Not reported
Action Date:	Not reported
Action Date Unknown:	Not reported

SCHERER BROTHERS LUMBER CO (Continued) **U002257046**

Corrosion Expert Name:	Not reported
Lab Flag:	Not reported
Date Added:	Not reported
Date Last Updated:	Not reported
Staff Id Who Did The Last Update:	Not reported

TANK COMPARTMENT:

MPCA Tank Number:	Not reported
Above Or Underground:	Not reported
Compartment Number:	Not reported
Tank Stored Product Code:	Not reported
Tank Stored Product Desc:	Not reported
Compartment Cap:	Not reported
Heating:	Not reported
Other Desc:	Not reported
Date Added:	Not reported
Date Last Updated:	Not reported
Staff Id Who Did The Last Update:	Not reported

INSTALL REMOVE:

MPCA Tank Number:	Not reported
Number of Dispensers:	Not reported
Tank Construction Material Code:	Not reported
Piping Material:	Not reported
Piping Material Desc:	Not reported
Total Tank Capacity Quantity:	Not reported
Staff Id Who Did The Last Update:	Not reported
INSREM Product:	Not reported
INSREM Product Description:	Not reported
INSREM Action ID:	Not reported
INSREM Action:	Not reported
Action Completed Date:	Not reported
Date Added:	Not reported
Date Last Updated:	Not reported

TABSITE:

Program Interest Id:	191137
Above Or Underground:	Both
Facility Code:	31
Indian Reservation:	No
UST Registration Date:	02/24/1986 00:00:00
AST Registration Date:	09/16/2004 00:00:00
Date Added:	07/23/1992 19:11:05
Date Last Updated:	08/10/2004 08:20:16
Staff Id Who Did The Last Update:	JHENRY
Max Monthly Gallons:	500
Vapor Recovery Installed:	No
Vapor Notify Required:	No

LATLONG:

Program Id:	Not reported
Latlong ID:	Not reported
Latitude Degrees:	Not reported
Latitude Minutes:	Not reported
Latitude Seconds:	Not reported

SCHERER BROTHERS LUMBER CO (Continued) **U002257046**

Longitude Degrees:	Not reported
Longitude Minutes:	Not reported
Longitude Seconds:	Not reported
Collection Date:	Not reported
Latlong Description:	Not reported
TMSP Added:	Not reported
Date Last Updated:	Not reported
Staff Id Last Updated:	Not reported
Coord Source Type:	Not reported
Org Name Source:	Not reported

Click this hyperlink while viewing on your computer to access additional MN_UST: detail in the EDR Site Report.

AST:

TANK:

MPCA Tank Number:	104
Tank Registration Date:	9/16/2004 0:00
Tank Dual Use:	N
Tank Storage Capacity:	280
Tank Status:	Active
Tank Stored Product:	Motor Oil
Tank Construction Material:	Bare/Paint/Asph Coat Steel
Tank Cathodic Protection:	Not reported
Piping Cathodic Protection:	Not reported
Piping Material:	Not reported
Second Contain Tank:	Not reported
Second Contain Pipe:	Not reported
Tank Dispenser:	Not reported
Above/Under Ground:	Above Ground
Serial Number:	Not reported
Date Added:	8/10/2004 8:21
Date Last Updated:	9/24/2008 13:52
AST Base Material:	Located Indoors
Piping Material Desc:	Not reported
Unregulated Tank Registration Date:	Not reported
Compartmental Tank Flag:	Not reported
Heating Product Flag:	Not reported
Haz Waste Generator Id:	Not reported
Product Replaced Date:	Not reported
Sludge Disposal Facility:	Not reported
Comments:	Not reported
Staff Id Who Did The Last Update:	RSUCHAN
In Compliance:	Yes
Facility Addr 2:	Not reported

TANK ACTION:

MPCA Tank Number:	104
Above Or Underground:	Above Ground
Tank Action ID:	889680
Contractor Number:	Not reported
Supervisor Number:	Not reported
Tank Action:	Install Tank
Action Date:	06/01/2001 00:00:00
Action Date Unknown:	Not reported
Corrosion Expert Name:	Not reported
Lab Flag:	Not reported

SCHERER BROTHERS LUMBER CO (Continued) **U002257046**

Date Added: 08/10/2004 08:21:37
Date Last Updated: 08/10/2004 08:21:37
Staff Id Who Did The Last Update: JHENRY

TANK COMPARTMENT:
MPCA Tank Number: 104
Above Or Underground: Above Ground
Compartment Number: 1
Tank Stored Product Code: 20
Tank Stored Product Desc: Not reported
Compartment Cap: 280
Heating: No
Other Desc: Not reported
Date Added: 08/10/2004 08:21:09
Date Last Updated: 08/10/2004 08:21:09
Staff Id Who Did The Last Update: JHENRY

INSTALL REMOVE:
MPCA Tank Number: Not reported
Number of Dispensers: Not reported
Tank Construction Material Code: Not reported
Piping Material: Not reported
Piping Material Desc: Not reported
Total Tank Capacity Quantity: Not reported
Staff Id Who Did The Last Update: Not reported
INSREM Product: Not reported
INSREM Product Description: Not reported
INSREM Action ID: Not reported
INSREM Action: Not reported
Action Completed Date: Not reported
Date Added: Not reported
Date Last Updated: Not reported

TANK:
MPCA Tank Number: 105
Tank Registration Date: 9/16/2004 0:00
Tank Dual Use: N
Tank Storage Capacity: 280
Tank Status: Active
Tank Stored Product: Used Or Waste Oil
Tank Construction Material: Bare/Paint/Asph Coat Steel
Tank Cathodic Protection: Not reported
Piping Cathodic Protection: Not reported
Piping Material: None
Second Contain Tank: Doublewall Tank
Second Contain Pipe: Not reported
Tank Dispenser: Not reported
Above/Under Ground: Above Ground
Serial Number: Not reported
Date Added: 8/10/2004 8:22
Date Last Updated: 9/24/2008 13:52
AST Base Material: Located Indoors
Piping Material Desc: Not reported
Unregulated Tank Registration Date: Not reported
Compartmental Tank Flag: Not reported
Heating Product Flag: Not reported

SCHERER BROTHERS LUMBER CO (Continued) **U002257046**

Haz Waste Generator Id:	Not reported
Product Replaced Date:	Not reported
Sludge Disposal Facility:	Not reported
Comments:	Not reported
Staff Id Who Did The Last Update:	RSUCHAN
In Compliance:	Yes
Facility Addr 2:	Not reported

TANK ACTION:

MPCA Tank Number:	105
Above Or Underground:	Above Ground
Tank Action ID:	889681
Contractor Number:	Not reported
Supervisor Number:	Not reported
Tank Action:	Install Tank
Action Date:	06/01/2001 00:00:00
Action Date Unknown:	Not reported
Corrosion Expert Name:	Not reported
Lab Flag:	Not reported
Date Added:	08/10/2004 08:23:05
Date Last Updated:	08/10/2004 08:23:05
Staff Id Who Did The Last Update:	JHENRY

TANK COMPARTMENT:

MPCA Tank Number:	105
Above Or Underground:	Above Ground
Compartment Number:	1
Tank Stored Product Code:	24
Tank Stored Product Desc:	Not reported
Compartment Cap:	280
Heating:	No
Other Desc:	Not reported
Date Added:	08/10/2004 08:22:25
Date Last Updated:	08/10/2004 08:22:25
Staff Id Who Did The Last Update:	JHENRY

INSTALL REMOVE:

MPCA Tank Number:	Not reported
Number of Dispensers:	Not reported
Tank Construction Material Code:	Not reported
Piping Material:	Not reported
Piping Material Desc:	Not reported
Total Tank Capacity Quantity:	Not reported
Staff Id Who Did The Last Update:	Not reported
INSREM Product:	Not reported
INSREM Product Description:	Not reported
INSREM Action ID:	Not reported
INSREM Action:	Not reported
Action Completed Date:	Not reported
Date Added:	Not reported
Date Last Updated:	Not reported

TABSITE:

Program Interest Id:	191137
Above Or Underground:	Both
Facility Code:	31

SCHERER BROTHERS LUMBER CO (Continued) **U002257046**

Indian Reservation:	No
UST Registration Date:	02/24/1986 00:00:00
AST Registration Date:	09/16/2004 00:00:00
Date Added:	07/23/1992 19:11:05
Date Last Updated:	08/10/2004 08:20:16
Staff Id Who Did The Last Update:	JHENRY
Max Monthly Gallons:	500
Vapor Recovery Installed:	No
Vapor Notify Required:	No

LATLONG:

Program Id:	Not reported
Latlong ID:	Not reported
Latitude Degrees:	Not reported
Latitude Minutes:	Not reported
Latitude Seconds:	Not reported
Longitude Degrees:	Not reported
Longitude Minutes:	Not reported
Longitude Seconds:	Not reported
Collection Date:	Not reported
Latlong Description:	Not reported
TMSP Added:	Not reported
Date Last Updated:	Not reported
Staff Id Last Updated:	Not reported
Coord Source Type:	Not reported
Org Name Source:	Not reported

Click this hyperlink while viewing on your computer to access additional MN AST: detail in the EDR Site Report.

A8 **A BATTERY CITY INC** **FINDS 1004737047**
58 9TH AVE NE **RCRA-CESQG MNR000031047**
< 1/8 **MINNEAPOLIS, MN 55413**
1 ft.

Site 7 of 7 in cluster A

Relative: Higher

Actual: 809 ft.

FINDS:

Registry ID: 110003908781

Environmental Interest/Information System

RCRAInfo is a national information system that supports the Resource Conservation and Recovery Act (RCRA) program through the tracking of events and activities related to facilities that generate, transport, and treat, store, or dispose of hazardous waste. RCRAInfo allows RCRA program staff to track the notification, permit, compliance, and corrective action activities required under RCRA.

MN-DELTA (Minnesota - Permitting, Compliance, And Enforcement Information Management System) facilitates the issuance of permits and manages compliance.

RCRA-CESQG:

Date form received by agency:	02/03/1997
Facility name:	A BATTERY CITY INC
Facility address:	58 9TH AVE NE

A BATTERY CITY INC (Continued) **1004737047**

MINNEAPOLIS, MN 554131812
EPA ID: MNR000031047
Contact: BRUCE ROSENBERG
Contact address: 58 9TH AVE NE
MINNEAPOLIS, MN 554131812
Contact country: US
Contact telephone: (612) 379-7738
Contact email: Not reported
EPA Region: 05
Classification: Conditionally Exempt Small Quantity Generator
Description: Handler: generates 100 kg or less of hazardous waste per calendar month, and accumulates 1000 kg or less of hazardous waste at any time; or generates 1 kg or less of acutely hazardous waste per calendar month, and accumulates at any time: 1 kg or less of acutely hazardous waste; or 100 kg or less of any residue or contaminated soil, waste or other debris resulting from the cleanup of a spill, into or on any land or water, of acutely hazardous waste; or generates 100 kg or less of any residue or contaminated soil, waste or other debris resulting from the cleanup of a spill, into or on any land or water, of acutely hazardous waste during any calendar month, and accumulates at any time: 1 kg or less of acutely hazardous waste; or 100 kg or less of any residue or contaminated soil, waste or other debris resulting from the cleanup of a spill, into or on any land or water, of acutely hazardous waste

Owner/Operator Summary:
Owner/operator name: A BATTERY CITY INC
Owner/operator address: 58 9TH AVE NE
MINNEAPOLIS, MN 55413
Owner/operator country: US
Owner/operator telephone: (612) 379-7738
Legal status: Private
Owner/Operator Type: Owner
Owner/Op start date: 07/26/1999
Owner/Op end date: Not reported

Handler Activities Summary:
U.S. importer of hazardous waste: Unknown
Mixed waste (haz. and radioactive): Unknown
Recycler of hazardous waste: Unknown
Transporter of hazardous waste: Unknown
Treater, storer or disposer of HW: No
Underground injection activity: No
On-site burner exemption: Unknown
Furnace exemption: Unknown
Used oil fuel burner: No
Used oil processor: No
User oil refiner: Unknown
Used oil fuel marketer to burner: No
Used oil Specification marketer: No
Used oil transfer facility: Unknown
Used oil transporter: No
Off-site waste receiver: Commercial status unknown

Hazardous Waste Summary:
Waste code: D000

A BATTERY CITY INC (Continued) **1004737047**

Waste name: Not Defined

Waste code: D002
Waste name: A WASTE WHICH HAS A PH OF LESS THAN 2 OR GREATER THAN 12.5 IS CONSIDERED TO BE A CORROSIVE HAZARDOUS WASTE. SODIUM HYDROXIDE, A CAUSTIC SOLUTION WITH A HIGH PH, IS OFTEN USED BY INDUSTRIES TO CLEAN OR DEGREASE PARTS. HYDROCHLORIC ACID, A SOLUTION WITH A LOW PH, IS USED BY MANY INDUSTRIES TO CLEAN METAL PARTS PRIOR TO PAINTING. WHEN THESE CAUSTIC OR ACID SOLUTIONS BECOME CONTAMINATED AND MUST BE DISPOSED, THE WASTE WOULD BE A CORROSIVE HAZARDOUS WASTE.

Waste code: D008
Waste name: LEAD

Waste code: D009
Waste name: MERCURY

Violation Status: No violations found

B9 **GRACO MINNESOTA INC - RIVERSIDE** **FINDS** **1000176627**
1024 SIBLEY ST NE **SPILLS** **MND980702286**
< 1/8 **MINNEAPOLIS, MN 55413** **RCRA-LQG**
0.001 mi. **MANIFEST**
3 ft. **Site 1 of 8 in cluster B**

Relative: Lower

Actual: 806 ft.

FINDS:

Registry ID: 110003795055

Environmental Interest/Information System

US EPA TRIS (Toxics Release Inventory System) contains information from facilities on the amounts of over 300 listed toxic chemicals that these facilities release directly to air, water, land, or that are transported off-site.

RCRAInfo is a national information system that supports the Resource Conservation and Recovery Act (RCRA) program through the tracking of events and activities related to facilities that generate, transport, and treat, store, or dispose of hazardous waste. RCRAInfo allows RCRA program staff to track the notification, permit, compliance, and corrective action activities required under RCRA.

MN-DELTA (Minnesota - Permitting, Compliance, And Enforcement Information Management System) facilitates the issuance of permits and manages compliance.

MN SPILL:

Program Id:	281235
Township Name:	Not reported
Interest Type:	SP
Addr Id:	394357
Interest Phone:	Not reported
Preferred Id:	60359
Interest Start Date:	01/13/2004 14:05:10
Interest End Date:	Not reported
Active:	Not reported
Tmsp Added:	01/13/2004 14:05:12

GRACO MINNESOTA INC - RIVERSIDE (Continued) **1000176627**

Tmsp Last Updt:	04/11/2007 08:23:07
Staff Id Last Updt:	RSUCHAN
State County Code:	27
Country Code:	USA
Foreign State:	Not reported
Foreign Zone:	None
Spill Closure Code:	**Response Completed**
Sp Rep Code:	Not reported
Report Taken By Initials:	3357
Mpca Project Manager Initials:	3357
Spill Site Closure Date:	01/13/2003 00:00:00
Sp Rep Desc:	Eric Lillyblad
Spill Date:	01/12/2004 00:00:00
Spill Reported Date:	01/12/2004 04:00:00
Init Cause Code:	Equipment Failure
Init Cause Desc:	Not reported
Initial Source Code:	6
Priority Code:	Not reported
Archive Lot:	Not reported
Archive Box:	Not reported
Rep Phone:	6126236414
Rep Name:	Eric Lillyblad
Mpca Involvement:	None
Rpt Taken By Duty Officer:	Not reported
Spill Cause:	Not reported
Product:	Not reported
Spill:	Not reported
Report:	Not reported
Region:	Not reported
Project Mngr:	Not reported
Quantity:	Not reported
Product:	Not reported
Respnbl Party:	Not reported
Box:	Not reported
Closure Date:	Not reported
Cause Code:	Not reported
Date Reported:	Not reported
Location:	Not reported
Product:	Not reported
Amount Spilled:	Not reported
Units:	Not reported
Priority:	Not reported
Spill Date:	Not reported
Spill Date:	Not reported
Action Taken:	Not reported
Reported By:	Not reported
Incident:	Not reported
Respnbl Party:	Not reported
Spill Cause:	Not reported
Action Taken:	Not reported
Public Safety Spill ID:	12526
Site ID:	0
Duty Officer Report No:	56848
Comments:	**No file exists** Caller reporting overfill of machine of coolant which resulted in material leaking through outside door into snow. Spilled material has been scooped up and will be treated per their oily waste water disposal process.

GRACO MINNESOTA INC - RIVERSIDE (Continued) **1000176627**

MN SPILL ACTION:
- Spill Action Code: Not reported
- Spill Action Person: Not reported
- Spill Action Date: Not reported
- Tmsp Added: Not reported
- Tmsp Last Updt: Not reported
- Staff Id Last Updt: Not reported

MN SPILL AFFECTED DESCRIPTION:
- Spill Inc. Affect Code: Paved, Not Street
- Tmsp Added: 01/13/2004 14:05:12
- Tmsp Last Updt: 01/13/2004 14:05:12
- Staff Id Last Updt: HNEVE

MN SPILL EMERGENCY:
- Emergency Id: Not reported
- Emergency Code: Not reported
- Spill Action Code: Not reported
- Tmsp Added: Not reported
- Tmsp Last Updt: Not reported
- Staff Id Last Updt: Not reported

MN SPILL PREVENTION:
- Spill Prevention Code: Not reported
- Spill Prevention Date: Not reported
- Comments: Not reported
- Tmsp Added: Not reported
- Tmsp Last Updt: Not reported
- Staff Id Last Updt: Not reported

MN SPILL PRODUCT:
- Program ID: 281235
- Spill Incident Accuracy Id: 169348
- Spill Product Code: Antifreeze, Glycols, Deicers
- Spill Qty Units Code: Gallons
- Spill Incident Accuracy Code: Estimated
- Spill Released Qty: 2
- Tmsp Added: 01/13/2004 14:05:12
- Tmsp Last Updt: 01/13/2004 14:05:12
- Staff Id Last Updt: HNEVE

RCRA-LQG:
- Date form received by agency: 02/15/2006
- Facility name: GRACO MINNESOTA INC. - RIVERSIDE
- Facility address: 1024 SIBLEY ST.
  MINNEAPOLIS, MN 55413
- EPA ID: MND980702286
- Mailing address: P.O. BOX 1441
  MINNEAPOLIS, MN 554401441
- Contact: ERIC R LILLYBLAD
- Contact address: Not reported
  Not reported
- Contact country: Not reported
- Contact telephone: (612) 623-6414
- Contact email: ELILLYBLAD@GRACO.COM
- EPA Region: 05
- Land type: Private
- Classification: Large Quantity Generator

GRACO MINNESOTA INC - RIVERSIDE (Continued) **1000176627**

Description: Handler: generates 1,000 kg or more of hazardous waste during any calendar month; or generates more than 1 kg of acutely hazardous waste during any calendar month; or generates more than 100 kg of any residue or contaminated soil, waste or other debris resulting from the cleanup of a spill, into or on any land or water, of acutely hazardous waste during any calendar month; or generates 1 kg or less of acutely hazardous waste during any calendar month, and accumulates more than 1 kg of acutely hazardous waste at any time; or generates 100 kg or less of any residue or contaminated soil, waste or other debris resulting from the cleanup of a spill, into or on any land or water, of acutely hazardous waste during any calendar month, and accumulates more than 100 kg of that material at any time

Owner/Operator Summary:

Owner/operator name:	GRACO MINNESOTA INC.
Owner/operator address:	P.O. BOX 1441 MINNEAPOLIS, MN 55440
Owner/operator country:	US
Owner/operator telephone:	Not reported
Legal status:	Private
Owner/Operator Type:	Operator
Owner/Op start date:	06/01/2000
Owner/Op end date:	Not reported

Owner/operator name:	GRACO INC.
Owner/operator address:	P.O. BOX 1441 MINNEAPOLIS, MN 55440
Owner/operator country:	US
Owner/operator telephone:	Not reported
Legal status:	Private
Owner/Operator Type:	Owner
Owner/Op start date:	01/01/1969
Owner/Op end date:	Not reported

Handler Activities Summary:

U.S. importer of hazardous waste:	No
Mixed waste (haz. and radioactive):	No
Recycler of hazardous waste:	No
Transporter of hazardous waste:	No
Treater, storer or disposer of HW:	No
Underground injection activity:	No
On-site burner exemption:	No
Furnace exemption:	No
Used oil fuel burner:	No
Used oil processor:	Yes
User oil refiner:	No
Used oil fuel marketer to burner:	No
Used oil Specification marketer:	No
Used oil transfer facility:	No
Used oil transporter:	No
Off-site waste receiver:	Commercial status unknown

Universal Waste Summary:

Waste type:	Batteries
Accumulated waste on-site:	No
Generated waste on-site:	No

GRACO MINNESOTA INC - RIVERSIDE (Continued) **1000176627**

Waste type: Lamps
Accumulated waste on-site: No
Generated waste on-site: No

Waste type: Pesticides
Accumulated waste on-site: No
Generated waste on-site: No

Waste type: Thermostats
Accumulated waste on-site: No
Generated waste on-site: No

Historical Generators:
Date form received by agency: 03/30/2004
Facility name: GRACO MINNESOTA INC. - RIVERSIDE
Site name: GRACO MINNESOTA RIVERSIDE
Classification: Large Quantity Generator

Date form received by agency: 03/24/2004
Facility name: GRACO MINNESOTA INC. - RIVERSIDE
Site name: GRACO MINNESOTA RIVERSIDE
Classification: Large Quantity Generator

Date form received by agency: 02/25/2004
Facility name: GRACO MINNESOTA INC. - RIVERSIDE
Site name: GRACO MINNESOTA INC.-RIVERSIDE
Classification: Large Quantity Generator

Date form received by agency: 02/13/2002
Facility name: GRACO MINNESOTA INC. - RIVERSIDE
Site name: GRACO INC. - RIVERSIDE
Classification: Large Quantity Generator

Date form received by agency: 02/25/2000
Facility name: GRACO MINNESOTA INC. - RIVERSIDE
Site name: GRACO INC. - RIVERSIDE
Classification: Large Quantity Generator

Date form received by agency: 02/06/1998
Facility name: GRACO MINNESOTA INC. - RIVERSIDE
Site name: GRACO INC. - RIVERSIDE
Classification: Large Quantity Generator

Date form received by agency: 08/22/1996
Facility name: GRACO MINNESOTA INC. - RIVERSIDE
Site name: GRACO MINNESOTA INC-RIVERSIDE
Classification: Large Quantity Generator

Date form received by agency: 02/16/1996
Facility name: GRACO MINNESOTA INC. - RIVERSIDE
Site name: GRACO INC. - RIVERSIDE
Classification: Large Quantity Generator

Date form received by agency: 02/11/1994
Facility name: GRACO MINNESOTA INC. - RIVERSIDE
Site name: GRACO, INC. - RIVERSIDE
Classification: Large Quantity Generator

GRACO MINNESOTA INC - RIVERSIDE (Continued) **1000176627**

Date form received by agency: 02/28/1992
Facility name: GRACO MINNESOTA INC. - RIVERSIDE
Site name: GRACO INC
Classification: Large Quantity Generator

Date form received by agency: 11/16/1982
Facility name: GRACO MINNESOTA INC. - RIVERSIDE
Site name: GRACO MINNESOTA INC - RIVERSIDE
Classification: Large Quantity Generator

Hazardous Waste Summary:

Waste code: D001
Waste name: IGNITABLE HAZARDOUS WASTES ARE THOSE WASTES WHICH HAVE A FLASHPOINT OF LESS THAN 140 DEGREES FAHRENHEIT AS DETERMINED BY A PENSKY-MARTENS CLOSED CUP FLASH POINT TESTER. ANOTHER METHOD OF DETERMINING THE FLASH POINT OF A WASTE IS TO REVIEW THE MATERIAL SAFETY DATA SHEET, WHICH CAN BE OBTAINED FROM THE MANUFACTURER OR DISTRIBUTOR OF THE MATERIAL. LACQUER THINNER IS AN EXAMPLE OF A COMMONLY USED SOLVENT WHICH WOULD BE CONSIDERED AS IGNITABLE HAZARDOUS WASTE.

Waste code: D002
Waste name: A WASTE WHICH HAS A PH OF LESS THAN 2 OR GREATER THAN 12.5 IS CONSIDERED TO BE A CORROSIVE HAZARDOUS WASTE. SODIUM HYDROXIDE, A CAUSTIC SOLUTION WITH A HIGH PH, IS OFTEN USED BY INDUSTRIES TO CLEAN OR DEGREASE PARTS. HYDROCHLORIC ACID, A SOLUTION WITH A LOW PH, IS USED BY MANY INDUSTRIES TO CLEAN METAL PARTS PRIOR TO PAINTING. WHEN THESE CAUSTIC OR ACID SOLUTIONS BECOME CONTAMINATED AND MUST BE DISPOSED, THE WASTE WOULD BE A CORROSIVE HAZARDOUS WASTE.

Waste code: D007
Waste name: CHROMIUM

Waste code: D008
Waste name: LEAD

Waste code: D018
Waste name: BENZENE

Waste code: D035
Waste name: METHYL ETHYL KETONE

Waste code: F002
Waste name: THE FOLLOWING SPENT HALOGENATED SOLVENTS: TETRACHLOROETHYLENE, METHYLENE CHLORIDE, TRICHLOROETHYLENE, 1,1,1-TRICHLOROETHANE, CHLOROBENZENE, 1,1,2-TRICHLORO-1,2,2-TRIFLUOROETHANE, ORTHO-DICHLOROBENZENE, TRICHLOROFLUOROMETHANE, AND 1,1,2-TRICHLOROETHANE; ALL SPENT SOLVENT MIXTURES/BLENDS CONTAINING, BEFORE USE, A TOTAL OF TEN PERCENT OR MORE (BY VOLUME) OF ONE OR MORE OF THE ABOVE HALOGENATED SOLVENTS OR THOSE LISTED IN F001, F004, OR F005, AND STILL BOTTOMS FROM THE RECOVERY OF THESE SPENT SOLVENTS AND SPENT SOLVENT MIXTURES.

Waste code: F003
Waste name: THE FOLLOWING SPENT NON-HALOGENATED SOLVENTS: XYLENE, ACETONE, ETHYL ACETATE, ETHYL BENZENE, ETHYL ETHER, METHYL ISOBUTYL KETONE, N-BUTYL ALCOHOL, CYCLOHEXANONE, AND METHANOL; ALL SPENT SOLVENT MIXTURES/BLENDS CONTAINING, BEFORE USE, ONLY THE ABOVE SPENT

GRACO MINNESOTA INC - RIVERSIDE (Continued) **1000176627**

NON-HALOGENATED SOLVENTS; AND ALL SPENT SOLVENT MIXTURES/BLENDS CONTAINING, BEFORE USE, ONE OR MORE OF THE ABOVE NON-HALOGENATED SOLVENTS, AND, A TOTAL OF TEN PERCENT OR MORE (BY VOLUME) OF ONE OR MORE OF THOSE SOLVENTS LISTED IN F001, F002, F004, AND F005, AND STILL BOTTOMS FROM THE RECOVERY OF THESE SPENT SOLVENTS AND SPENT SOLVENT MIXTURES.

Waste code: F005
Waste name: THE FOLLOWING SPENT NON-HALOGENATED SOLVENTS: TOLUENE, METHYL ETHYL KETONE, CARBON DISULFIDE, ISOBUTANOL, PYRIDINE, BENZENE, 2-ETHOXYETHANOL, AND 2-NITROPROPANE; ALL SPENT SOLVENT MIXTURES/BLENDS CONTAINING, BEFORE USE, A TOTAL OF TEN PERCENT OR MORE (BY VOLUME) OF ONE OR MORE OF THE ABOVE NON-HALOGENATED SOLVENTS OR THOSE SOLVENTS LISTED IN F001, F002, OR F004; AND STILL BOTTOMS FROM THE RECOVERY OF THESE SPENT SOLVENTS AND SPENT SOLVENT MIXTURES.

Biennial Reports:

Last Biennial Reporting Year: 2007

Annual Waste Handled:

Waste code: D001
Waste name: IGNITABLE HAZARDOUS WASTES ARE THOSE WASTES WHICH HAVE A FLASHPOINT OF LESS THAN 140 DEGREES FAHRENHEIT AS DETERMINED BY A PENSKY-MARTENS CLOSED CUP FLASH POINT TESTER. ANOTHER METHOD OF DETERMINING THE FLASH POINT OF A WASTE IS TO REVIEW THE MATERIAL SAFETY DATA SHEET, WHICH CAN BE OBTAINED FROM THE MANUFACTURER OR DISTRIBUTOR OF THE MATERIAL. LACQUER THINNER IS AN EXAMPLE OF A COMMONLY USED SOLVENT WHICH WOULD BE CONSIDERED AS IGNITABLE HAZARDOUS WASTE.
Amount (Lbs): 29419

Waste code: D018
Waste name: BENZENE
Amount (Lbs): 24219

Waste code: D035
Waste name: METHYL ETHYL KETONE
Amount (Lbs): 24919

Waste code: F003
Waste name: THE FOLLOWING SPENT NON-HALOGENATED SOLVENTS: XYLENE, ACETONE, ETHYL ACETATE, ETHYL BENZENE, ETHYL ETHER, METHYL ISOBUTYL KETONE, N-BUTYL ALCOHOL, CYCLOHEXANONE, AND METHANOL; ALL SPENT SOLVENT MIXTURES/BLENDS CONTAINING, BEFORE USE, ONLY THE ABOVE SPENT NON-HALOGENATED SOLVENTS; AND ALL SPENT SOLVENT MIXTURES/BLENDS CONTAINING, BEFORE USE, ONE OR MORE OF THE ABOVE NON-HALOGENATED SOLVENTS, AND, A TOTAL OF TEN PERCENT OR MORE (BY VOLUME) OF ONE OR MORE OF THOSE SOLVENTS LISTED IN F001, F002, F004, AND F005, AND STILL BOTTOMS FROM THE RECOVERY OF THESE SPENT SOLVENTS AND SPENT SOLVENT MIXTURES.
Amount (Lbs): 25319

Waste code: F005
Waste name: THE FOLLOWING SPENT NON-HALOGENATED SOLVENTS: TOLUENE, METHYL ETHYL KETONE, CARBON DISULFIDE, ISOBUTANOL, PYRIDINE, BENZENE, 2-ETHOXYETHANOL, AND 2-NITROPROPANE; ALL SPENT SOLVENT MIXTURES/BLENDS CONTAINING, BEFORE USE, A TOTAL OF TEN PERCENT OR MORE (BY VOLUME) OF ONE OR MORE OF THE ABOVE NON-HALOGENATED SOLVENTS OR THOSE SOLVENTS

GRACO MINNESOTA INC - RIVERSIDE (Continued) **1000176627**

LISTED IN F001, F002, OR F004; AND STILL BOTTOMS FROM THE RECOVERY OF THESE SPENT SOLVENTS AND SPENT SOLVENT MIXTURES.
Amount (Lbs): 30119

Facility Has Received Notices of Violations:
Regulation violated: SR - 7045.0292Subp.1G
Area of violation: Generators - General
Date violation determined: 10/21/2004
Date achieved compliance: 04/01/2005
Violation lead agency: EPA
Enforcement action: WRITTEN INFORMAL
Enforcement action date: 04/01/2005
Enf. disposition status: Not reported
Enf. disp. status date: Not reported
Enforcement lead agency: EPA
Proposed penalty amount: Not reported
Final penalty amount: Not reported
Paid penalty amount: Not reported

Regulation violated: SR - 7045.0292
Area of violation: Generators - General
Date violation determined: 10/21/2004
Date achieved compliance: 04/01/2005
Violation lead agency: EPA
Enforcement action: WRITTEN INFORMAL
Enforcement action date: 04/01/2005
Enf. disposition status: Not reported
Enf. disp. status date: Not reported
Enforcement lead agency: EPA
Proposed penalty amount: Not reported
Final penalty amount: Not reported
Paid penalty amount: Not reported

Regulation violated: SR - 7045.0292Subp2C
Area of violation: Generators - General
Date violation determined: 10/21/2004
Date achieved compliance: 04/01/2005
Violation lead agency: EPA
Enforcement action: WRITTEN INFORMAL
Enforcement action date: 04/01/2005
Enf. disposition status: Not reported
Enf. disp. status date: Not reported
Enforcement lead agency: EPA
Proposed penalty amount: Not reported
Final penalty amount: Not reported
Paid penalty amount: Not reported

Regulation violated: Not reported
Area of violation: Generators - Pre-transport
Date violation determined: 08/08/2000
Date achieved compliance: 08/02/2001
Violation lead agency: State
Enforcement action: TEN DAY LETTER
Enforcement action date: 11/15/2000
Enf. disposition status: Not reported
Enf. disp. status date: Not reported

GRACO MINNESOTA INC - RIVERSIDE (Continued) **1000176627**

Enforcement lead agency: State
Proposed penalty amount: Not reported
Final penalty amount: Not reported
Paid penalty amount: Not reported

Regulation violated: Not reported
Area of violation: Generators - Pre-transport
Date violation determined: 08/08/2000
Date achieved compliance: 08/02/2001
Violation lead agency: State
Enforcement action: FORGIVEABLE & NON-FORGIVEABLE APO
Enforcement action date: 06/25/2001
Enf. disposition status: Not reported
Enf. disp. status date: Not reported
Enforcement lead agency: State
Proposed penalty amount: Not reported
Final penalty amount: 2700
Paid penalty amount: Not reported

Regulation violated: Not reported
Area of violation: Generators - General
Date violation determined: 12/06/1990
Date achieved compliance: 02/11/1991
Violation lead agency: State
Enforcement action: FORGIVEABLE ADMN PENALTY ORDER(APO)
Enforcement action date: 12/31/1990
Enf. disposition status: Not reported
Enf. disp. status date: Not reported
Enforcement lead agency: State
Proposed penalty amount: Not reported
Final penalty amount: Not reported
Paid penalty amount: Not reported

Evaluation Action Summary:
Evaluation date: 10/21/2004
Evaluation: COMPLIANCE EVALUATION INSPECTION ON-SITE
Area of violation: Generators - General
Date achieved compliance: 04/01/2005
Evaluation lead agency: EPA

Evaluation date: 08/08/2000
Evaluation: COMPLIANCE EVALUATION INSPECTION ON-SITE
Area of violation: Generators - Pre-transport
Date achieved compliance: 08/02/2001
Evaluation lead agency: State

Evaluation date: 02/11/1991
Evaluation: COMPLIANCE SCHEDULE EVALUATION
Area of violation: Not reported
Date achieved compliance: Not reported
Evaluation lead agency: State

Evaluation date: 12/06/1990
Evaluation: FOCUSED COMPLIANCE INSPECTION
Area of violation: Generators - General
Date achieved compliance: 02/11/1991
Evaluation lead agency: State

GRACO MINNESOTA INC - RIVERSIDE (Continued) **1000176627**

Evaluation date: 02/18/1986
Evaluation: COMPLIANCE EVALUATION INSPECTION ON-SITE
Area of violation: Not reported
Date achieved compliance: Not reported
Evaluation lead agency: State

Evaluation date: 03/19/1985
Evaluation: FOCUSED COMPLIANCE INSPECTION
Area of violation: Not reported
Date achieved compliance: Not reported
Evaluation lead agency: State

Evaluation date: 02/22/1985
Evaluation: FOCUSED COMPLIANCE INSPECTION
Area of violation: Not reported
Date achieved compliance: Not reported
Evaluation lead agency: State

Evaluation date: 02/14/1985
Evaluation: COMPLIANCE EVALUATION INSPECTION ON-SITE
Area of violation: Not reported
Date achieved compliance: Not reported
Evaluation lead agency: State

Evaluation date: 03/30/1984
Evaluation: COMPLIANCE EVALUATION INSPECTION ON-SITE
Area of violation: Not reported
Date achieved compliance: Not reported
Evaluation lead agency: State

Evaluation date: 05/12/1983
Evaluation: COMPLIANCE SCHEDULE EVALUATION
Area of violation: Not reported
Date achieved compliance: Not reported
Evaluation lead agency: State

Evaluation date: 04/05/1983
Evaluation: COMPLIANCE EVALUATION INSPECTION ON-SITE
Area of violation: Not reported
Date achieved compliance: Not reported
Evaluation lead agency: State

WI MANIFEST:
Year: 04
EPA ID: MND980702286
FID: 999151340
ACT Code: 201
ACT Status: A
ACT Code 1: 201
ACT Name: HW Generator - Large
Contact First Name: ERIC
Contact Last Name: LILLYBLAD
Contact Title: ENVIRONMENTAL SPECIALIST
Contact Address: 1024 SIBLEY ST N
Contact State: MN
Contact City: MINNEAPOLIS
Contact Zip: 55413
Contact Telephone: 6126236414

GRACO MINNESOTA INC - RIVERSIDE (Continued) **1000176627**

Contact Extention:	Not reported
Contact Email Address:	Not reported
WI MANIFEST SHIP:	-
Manifest DOC ID:	003501333JJK
Copy Type:	TSDCOPY
Gen EPA ID:	MND980702286
Gen Date:	2/27/2008
TSD Date:	02/27/2008
TSD EPA ID:	WID990829475
GEN Copy Revd Date:	Not reported
TSG Copy Revd Date:	3/7/2008
Manifest DOC ID:	003501333JJK
Waste Page No:	1
Waste Line No:	2
Waste Code:	F005
Waste Amount:	300
Unit of Measure:	P
Waste LBS:	300
Manifest DOC ID:	003501333JJK
Waste Page No:	1
Waste Line No:	1
Waste Code:	F005
Waste Amount:	2700
Unit of Measure:	P
Waste LBS:	2700

Manifest DOC ID:	003500317JJK
Copy Type:	TSDCOPY
Gen EPA ID:	MND980702286
Gen Date:	1/17/2008
TSD Date:	01/17/2008
TSD EPA ID:	WID990829475
GEN Copy Revd Date:	Not reported
TSG Copy Revd Date:	2/20/2008
Manifest DOC ID:	003500317JJK
Waste Page No:	1
Waste Line No:	1
Waste Code:	F005
Waste Amount:	2500
Unit of Measure:	P
Waste LBS:	2500

Manifest DOC ID:	001509981FLE
Copy Type:	TSDCOPY
Gen EPA ID:	MND980702286
Gen Date:	8/28/2008
TSD Date:	08/28/2008
TSD EPA ID:	WID990829475
GEN Copy Revd Date:	Not reported
TSG Copy Revd Date:	9/9/2008
Manifest DOC ID:	001509981FLE
Waste Page No:	1
Waste Line No:	2
Waste Code:	F005
Waste Amount:	0
Unit of Measure:	P
Waste LBS:	0

GRACO MINNESOTA INC - RIVERSIDE (Continued) **1000176627**

Manifest DOC ID: 001509981FLE
Waste Page No: 1
Waste Line No: 1
Waste Code: F005
Waste Amount: 3600
Unit of Measure: P
Waste LBS: 3600

Manifest DOC ID: 001494580FLE
Copy Type: TSDCOPY
Gen EPA ID: MND980702286
Gen Date: 7/2/2008
TSD Date: 07/02/2008
TSD EPA ID: WID990829475
GEN Copy Revd Date: Not reported
TSG Copy Revd Date: 7/25/2008
Manifest DOC ID: 001494580FLE
Waste Page No: 1
Waste Line No: 1
Waste Code: F005
Waste Amount: 3200
Unit of Measure: P
Waste LBS: 3200
Manifest DOC ID: 001494580FLE
Waste Page No: 1
Waste Line No: 2
Waste Code: F005
Waste Amount: 800
Unit of Measure: P
Waste LBS: 800

Manifest DOC ID: 001482886FLE
Copy Type: TSDCOPY
Gen EPA ID: MND980702286
Gen Date: 5/20/2008
TSD Date: Not reported
TSD EPA ID: WID990829475
GEN Copy Revd Date: Not reported
TSG Copy Revd Date: 6/3/2008
Manifest DOC ID: 001482886FLE
Waste Page No: 1
Waste Line No: 1
Waste Code: F005
Waste Amount: 2400
Unit of Measure: P
Waste LBS: 2400
Manifest DOC ID: 001482886FLE
Waste Page No: 1
Waste Line No: 2
Waste Code: F005
Waste Amount: 400
Unit of Measure: P
Waste LBS: 400

Manifest DOC ID: 001477599FLE
Copy Type: TSDCOPY
Gen EPA ID: MND980702286

GRACO MINNESOTA INC - RIVERSIDE (Continued) **1000176627**

Gen Date:	4/9/2008
TSD Date:	04/09/2008
TSD EPA ID:	WID990829475
GEN Copy Revd Date:	Not reported
TSG Copy Revd Date:	5/5/2008
Manifest DOC ID:	001477599FLE
Waste Page No:	1
Waste Line No:	2
Waste Code:	F005
Waste Amount:	450
Unit of Measure:	P
Waste LBS:	450
Manifest DOC ID:	001477599FLE
Waste Page No:	1
Waste Line No:	3
Waste Code:	UNKN
Waste Amount:	3600
Unit of Measure:	P
Waste LBS:	3600
Manifest DOC ID:	001477599FLE
Waste Page No:	1
Waste Line No:	1
Waste Code:	F005
Waste Amount:	2700
Unit of Measure:	P
Waste LBS:	2700

Manifest DOC ID:	001510014FLE
Copy Type:	TSDCOPY
Gen EPA ID:	MND980702286
Gen Date:	10/2/2008
TSD Date:	10/02/2008
TSD EPA ID:	WID990829475
GEN Copy Revd Date:	Not reported
TSG Copy Revd Date:	10/27/2008
Manifest DOC ID:	001510014FLE
Waste Page No:	1
Waste Line No:	2
Waste Code:	F005
Waste Amount:	0
Unit of Measure:	P
Waste LBS:	0
Manifest DOC ID:	001510014FLE
Waste Page No:	1
Waste Line No:	1
Waste Code:	F005
Waste Amount:	1600
Unit of Measure:	P
Waste LBS:	1600

Manifest DOC ID:	001509219FLE
Copy Type:	TSDCOPY
Gen EPA ID:	MND980702286
Gen Date:	11/10/2008
TSD Date:	10/11/2008
TSD EPA ID:	WID990829475
GEN Copy Revd Date:	Not reported

GRACO MINNESOTA INC - RIVERSIDE (Continued) **1000176627**

TSG Copy Revd Date: 12/22/2008
Manifest DOC ID: 001509219FLE
Waste Page No: 1
Waste Line No: 1
Waste Code: F005
Waste Amount: 4000
Unit of Measure: P
Waste LBS: 4000
Manifest DOC ID: 001509219FLE
Waste Page No: 1
Waste Line No: 3
Waste Code: F003
Waste Amount: 200
Unit of Measure: P
Waste LBS: 200
Manifest DOC ID: 001509219FLE
Waste Page No: 1
Waste Line No: 2
Waste Code: F005
Waste Amount: 800
Unit of Measure: P
Waste LBS: 800

Manifest DOC ID: 001511263FLE
Copy Type: TSDCOPY
Gen EPA ID: MND980702286
Gen Date: 12/16/2008
TSD Date: 12/17/2008
TSD EPA ID: WID990829475
GEN Copy Revd Date: Not reported
TSG Copy Revd Date: 1/13/2009
Manifest DOC ID: 001511263FLE
Waste Page No: 1
Waste Line No: 1
Waste Code: F005
Waste Amount: 800
Unit of Measure: P
Waste LBS: 800
Manifest DOC ID: 001511263FLE
Waste Page No: 1
Waste Line No: 2
Waste Code: F005
Waste Amount: 0
Unit of Measure: P
Waste LBS: 0

WI MANIFEST TRANS: -
Mifest DOC ID: Not reported
TRAN EPA ID: Not reported
TRAN ORDER NO: Not reported
TRAN Date: Not reported

Manifest DOC ID: Not reported
Waste Page No: Not reported
Waste Line No: Not reported
Waste Code: Not reported
Waste Amount: Not reported

GRACO MINNESOTA INC - RIVERSIDE (Continued) **1000176627**

Unit of Measure:	Not reported
Waste LBS:	Not reported

Year:	05
EPA ID:	MND980702286
FID:	999151340
ACT Code:	201
ACT Status:	A
ACT Code 1:	201
ACT Name:	HW Generator - Large
Contact First Name:	ERIC
Contact Last Name:	LILLYBLAD
Contact Title:	ENVIRONMENTAL SPECIALIST
Contact Address:	1024 SIBLEY ST N
Contact State:	MN
Contact City:	MINNEAPOLIS
Contact Zip:	55413
Contact Telephone:	6126236414
Contact Extention:	Not reported
Contact Email Address:	Not reported
WI MANIFEST SHIP:	-
Manifest DOC ID:	003501333JJK
Copy Type:	TSDCOPY
Gen EPA ID:	MND980702286
Gen Date:	2/27/2008
TSD Date:	02/27/2008
TSD EPA ID:	WID990829475
GEN Copy Revd Date:	Not reported
TSG Copy Revd Date:	3/7/2008
Manifest DOC ID:	003501333JJK
Waste Page No:	1
Waste Line No:	2
Waste Code:	F005
Waste Amount:	300
Unit of Measure:	P
Waste LBS:	300
Manifest DOC ID:	003501333JJK
Waste Page No:	1
Waste Line No:	1
Waste Code:	F005
Waste Amount:	2700
Unit of Measure:	P
Waste LBS:	2700

Manifest DOC ID:	003500317JJK
Copy Type:	TSDCOPY
Gen EPA ID:	MND980702286
Gen Date:	1/17/2008
TSD Date:	01/17/2008
TSD EPA ID:	WID990829475
GEN Copy Revd Date:	Not reported
TSG Copy Revd Date:	2/20/2008
Manifest DOC ID:	003500317JJK
Waste Page No:	1
Waste Line No:	1
Waste Code:	F005

GRACO MINNESOTA INC - RIVERSIDE (Continued) **1000176627**

Waste Amount: 2500
Unit of Measure: P
Waste LBS: 2500

Manifest DOC ID: 001509981FLE
Copy Type: TSDCOPY
Gen EPA ID: MND980702286
Gen Date: 8/28/2008
TSD Date: 08/28/2008
TSD EPA ID: WID990829475
GEN Copy Revd Date: Not reported
TSG Copy Revd Date: 9/9/2008
Manifest DOC ID: 001509981FLE
Waste Page No: 1
Waste Line No: 2
Waste Code: F005
Waste Amount: 0
Unit of Measure: P
Waste LBS: 0
Manifest DOC ID: 001509981FLE
Waste Page No: 1
Waste Line No: 1
Waste Code: F005
Waste Amount: 3600
Unit of Measure: P
Waste LBS: 3600

Manifest DOC ID: 001494580FLE
Copy Type: TSDCOPY
Gen EPA ID: MND980702286
Gen Date: 7/2/2008
TSD Date: 07/02/2008
TSD EPA ID: WID990829475
GEN Copy Revd Date: Not reported
TSG Copy Revd Date: 7/25/2008
Manifest DOC ID: 001494580FLE
Waste Page No: 1
Waste Line No: 1
Waste Code: F005
Waste Amount: 3200
Unit of Measure: P
Waste LBS: 3200
Manifest DOC ID: 001494580FLE
Waste Page No: 1
Waste Line No: 2
Waste Code: F005
Waste Amount: 800
Unit of Measure: P
Waste LBS: 800

Manifest DOC ID: 001482886FLE
Copy Type: TSDCOPY
Gen EPA ID: MND980702286
Gen Date: 5/20/2008
TSD Date: Not reported
TSD EPA ID: WID990829475
GEN Copy Revd Date: Not reported

GRACO MINNESOTA INC - RIVERSIDE (Continued) **1000176627**

TSG Copy Revd Date: 6/3/2008
Manifest DOC ID: 001482886FLE
Waste Page No: 1
Waste Line No: 1
Waste Code: F005
Waste Amount: 2400
Unit of Measure: P
Waste LBS: 2400
Manifest DOC ID: 001482886FLE
Waste Page No: 1
Waste Line No: 2
Waste Code: F005
Waste Amount: 400
Unit of Measure: P
Waste LBS: 400

Manifest DOC ID: 001477599FLE
Copy Type: TSDCOPY
Gen EPA ID: MND980702286
Gen Date: 4/9/2008
TSD Date: 04/09/2008
TSD EPA ID: WID990829475
GEN Copy Revd Date: Not reported
TSG Copy Revd Date: 5/5/2008
Manifest DOC ID: 001477599FLE
Waste Page No: 1
Waste Line No: 2
Waste Code: F005
Waste Amount: 450
Unit of Measure: P
Waste LBS: 450
Manifest DOC ID: 001477599FLE
Waste Page No: 1
Waste Line No: 3
Waste Code: UNKN
Waste Amount: 3600
Unit of Measure: P
Waste LBS: 3600
Manifest DOC ID: 001477599FLE
Waste Page No: 1
Waste Line No: 1
Waste Code: F005
Waste Amount: 2700
Unit of Measure: P
Waste LBS: 2700

Manifest DOC ID: 001510014FLE
Copy Type: TSDCOPY
Gen EPA ID: MND980702286
Gen Date: 10/2/2008
TSD Date: 10/02/2008
TSD EPA ID: WID990829475
GEN Copy Revd Date: Not reported
TSG Copy Revd Date: 10/27/2008
Manifest DOC ID: 001510014FLE
Waste Page No: 1
Waste Line No: 2

GRACO MINNESOTA INC - RIVERSIDE (Continued) **1000176627**

Waste Code: F005
Waste Amount: 0
Unit of Measure: P
Waste LBS: 0
Manifest DOC ID: 001510014FLE
Waste Page No: 1
Waste Line No: 1
Waste Code: F005
Waste Amount: 1600
Unit of Measure: P
Waste LBS: 1600

Manifest DOC ID: 001509219FLE
Copy Type: TSDCOPY
Gen EPA ID: MND980702286
Gen Date: 11/10/2008
TSD Date: 10/11/2008
TSD EPA ID: WID990829475
GEN Copy Revd Date: Not reported
TSG Copy Revd Date: 12/22/2008
Manifest DOC ID: 001509219FLE
Waste Page No: 1
Waste Line No: 1
Waste Code: F005
Waste Amount: 4000
Unit of Measure: P
Waste LBS: 4000
Manifest DOC ID: 001509219FLE
Waste Page No: 1
Waste Line No: 3
Waste Code: F003
Waste Amount: 200
Unit of Measure: P
Waste LBS: 200
Manifest DOC ID: 001509219FLE
Waste Page No: 1
Waste Line No: 2
Waste Code: F005
Waste Amount: 800
Unit of Measure: P
Waste LBS: 800

Manifest DOC ID: 001511263FLE
Copy Type: TSDCOPY
Gen EPA ID: MND980702286
Gen Date: 12/16/2008
TSD Date: 12/17/2008
TSD EPA ID: WID990829475
GEN Copy Revd Date: Not reported
TSG Copy Revd Date: 1/13/2009
Manifest DOC ID: 001511263FLE
Waste Page No: 1
Waste Line No: 1
Waste Code: F005
Waste Amount: 800
Unit of Measure: P
Waste LBS: 800

GRACO MINNESOTA INC - RIVERSIDE (Continued) **1000176627**

Manifest DOC ID: 001511263FLE
Waste Page No: 1
Waste Line No: 2
Waste Code: F005
Waste Amount: 0
Unit of Measure: P
Waste LBS: 0

WI MANIFEST TRANS: -
Mifest DOC ID: Not reported
TRAN EPA ID: Not reported
TRAN ORDER NO: Not reported
TRAN Date: Not reported

Manifest DOC ID: Not reported
Waste Page No: Not reported
Waste Line No: Not reported
Waste Code: Not reported
Waste Amount: Not reported
Unit of Measure: Not reported
Waste LBS: Not reported

Year: 06
EPA ID: MND980702286
FID: 999151340
ACT Code: 201
ACT Status: A
ACT Code 1: 201
ACT Name: HW Generator - Large
Contact First Name: ERIC
Contact Last Name: LILLYBLAD
Contact Title: ENVIRONMENTAL SPECIALIST
Contact Address: 1024 SIBLEY ST N
Contact State: MN
Contact City: MINNEAPOLIS
Contact Zip: 55413
Contact Telephone: 6126236414
Contact Extention: Not reported
Contact Email Address: Not reported
WI MANIFEST SHIP: -
Manifest DOC ID: 003501333JJK
Copy Type: TSDCOPY
Gen EPA ID: MND980702286
Gen Date: 2/27/2008
TSD Date: 02/27/2008
TSD EPA ID: WID990829475
GEN Copy Revd Date: Not reported
TSG Copy Revd Date: 3/7/2008
Manifest DOC ID: 003501333JJK
Waste Page No: 1
Waste Line No: 2
Waste Code: F005
Waste Amount: 300
Unit of Measure: P
Waste LBS: 300
Manifest DOC ID: 003501333JJK

GRACO MINNESOTA INC - RIVERSIDE (Continued) **1000176627**

Waste Page No: 1
Waste Line No: 1
Waste Code: F005
Waste Amount: 2700
Unit of Measure: P
Waste LBS: 2700

Manifest DOC ID: 003500317JJK
Copy Type: TSDCOPY
Gen EPA ID: MND980702286
Gen Date: 1/17/2008
TSD Date: 01/17/2008
TSD EPA ID: WID990829475
GEN Copy Revd Date: Not reported
TSG Copy Revd Date: 2/20/2008
Manifest DOC ID: 003500317JJK
Waste Page No: 1
Waste Line No: 1
Waste Code: F005
Waste Amount: 2500
Unit of Measure: P
Waste LBS: 2500

Manifest DOC ID: 001509981FLE
Copy Type: TSDCOPY
Gen EPA ID: MND980702286
Gen Date: 8/28/2008
TSD Date: 08/28/2008
TSD EPA ID: WID990829475
GEN Copy Revd Date: Not reported
TSG Copy Revd Date: 9/9/2008
Manifest DOC ID: 001509981FLE
Waste Page No: 1
Waste Line No: 2
Waste Code: F005
Waste Amount: 0
Unit of Measure: P
Waste LBS: 0
Manifest DOC ID: 001509981FLE
Waste Page No: 1
Waste Line No: 1
Waste Code: F005
Waste Amount: 3600
Unit of Measure: P
Waste LBS: 3600

Manifest DOC ID: 001494580FLE
Copy Type: TSDCOPY
Gen EPA ID: MND980702286
Gen Date: 7/2/2008
TSD Date: 07/02/2008
TSD EPA ID: WID990829475
GEN Copy Revd Date: Not reported
TSG Copy Revd Date: 7/25/2008
Manifest DOC ID: 001494580FLE
Waste Page No: 1
Waste Line No: 1

GRACO MINNESOTA INC - RIVERSIDE (Continued) **1000176627**

Waste Code: F005
Waste Amount: 3200
Unit of Measure: P
Waste LBS: 3200
Manifest DOC ID: 001494580FLE
Waste Page No: 1
Waste Line No: 2
Waste Code: F005
Waste Amount: 800
Unit of Measure: P
Waste LBS: 800

Manifest DOC ID: 001482886FLE
Copy Type: TSDCOPY
Gen EPA ID: MND980702286
Gen Date: 5/20/2008
TSD Date: Not reported
TSD EPA ID: WID990829475
GEN Copy Revd Date: Not reported
TSG Copy Revd Date: 6/3/2008
Manifest DOC ID: 001482886FLE
Waste Page No: 1
Waste Line No: 1
Waste Code: F005
Waste Amount: 2400
Unit of Measure: P
Waste LBS: 2400
Manifest DOC ID: 001482886FLE
Waste Page No: 1
Waste Line No: 2
Waste Code: F005
Waste Amount: 400
Unit of Measure: P
Waste LBS: 400

Manifest DOC ID: 001477599FLE
Copy Type: TSDCOPY
Gen EPA ID: MND980702286
Gen Date: 4/9/2008
TSD Date: 04/09/2008
TSD EPA ID: WID990829475
GEN Copy Revd Date: Not reported
TSG Copy Revd Date: 5/5/2008
Manifest DOC ID: 001477599FLE
Waste Page No: 1
Waste Line No: 2
Waste Code: F005
Waste Amount: 450
Unit of Measure: P
Waste LBS: 450
Manifest DOC ID: 001477599FLE
Waste Page No: 1
Waste Line No: 3
Waste Code: UNKN
Waste Amount: 3600
Unit of Measure: P
Waste LBS: 3600

GRACO MINNESOTA INC - RIVERSIDE (Continued) **1000176627**

Manifest DOC ID: 001477599FLE
Waste Page No: 1
Waste Line No: 1
Waste Code: F005
Waste Amount: 2700
Unit of Measure: P
Waste LBS: 2700

Manifest DOC ID: 001510014FLE
Copy Type: TSDCOPY
Gen EPA ID: MND980702286
Gen Date: 10/2/2008
TSD Date: 10/02/2008
TSD EPA ID: WID990829475
GEN Copy Revd Date: Not reported
TSG Copy Revd Date: 10/27/2008
Manifest DOC ID: 001510014FLE
Waste Page No: 1
Waste Line No: 2
Waste Code: F005
Waste Amount: 0
Unit of Measure: P
Waste LBS: 0
Manifest DOC ID: 001510014FLE
Waste Page No: 1
Waste Line No: 1
Waste Code: F005
Waste Amount: 1600
Unit of Measure: P
Waste LBS: 1600

Manifest DOC ID: 001509219FLE
Copy Type: TSDCOPY
Gen EPA ID: MND980702286
Gen Date: 11/10/2008
TSD Date: 10/11/2008
TSD EPA ID: WID990829475
GEN Copy Revd Date: Not reported
TSG Copy Revd Date: 12/22/2008
Manifest DOC ID: 001509219FLE
Waste Page No: 1
Waste Line No: 1
Waste Code: F005
Waste Amount: 4000
Unit of Measure: P
Waste LBS: 4000
Manifest DOC ID: 001509219FLE
Waste Page No: 1
Waste Line No: 3
Waste Code: F003
Waste Amount: 200
Unit of Measure: P
Waste LBS: 200
Manifest DOC ID: 001509219FLE
Waste Page No: 1
Waste Line No: 2
Waste Code: F005

GRACO MINNESOTA INC - RIVERSIDE (Continued) **1000176627**

Waste Amount: 800
Unit of Measure: P
Waste LBS: 800

Manifest DOC ID: 001511263FLE
Copy Type: TSDCOPY
Gen EPA ID: MND980702286
Gen Date: 12/16/2008
TSD Date: 12/17/2008
TSD EPA ID: WID990829475
GEN Copy Revd Date: Not reported
TSG Copy Revd Date: 1/13/2009
Manifest DOC ID: 001511263FLE
Waste Page No: 1
Waste Line No: 1
Waste Code: F005
Waste Amount: 800
Unit of Measure: P
Waste LBS: 800
Manifest DOC ID: 001511263FLE
Waste Page No: 1
Waste Line No: 2
Waste Code: F005
Waste Amount: 0
Unit of Measure: P
Waste LBS: 0

WI MANIFEST TRANS: -
Mifest DOC ID: Not reported
TRAN EPA ID: Not reported
TRAN ORDER NO: Not reported
TRAN Date: Not reported

Manifest DOC ID: Not reported
Waste Page No: Not reported
Waste Line No: Not reported
Waste Code: Not reported
Waste Amount: Not reported
Unit of Measure: Not reported
Waste LBS: Not reported

Year: 07
EPA ID: MND980702286
FID: 999151340
ACT Code: 201
ACT Status: A
ACT Code 1: 201
ACT Name: HW Generator - Large
Contact First Name: ERIC
Contact Last Name: LILLYBLAD
Contact Title: ENVIRONMENTAL SPECIALIST
Contact Address: 1024 SIBLEY ST N
Contact State: MN
Contact City: MINNEAPOLIS
Contact Zip: 55413
Contact Telephone: 6126236414

GRACO MINNESOTA INC - RIVERSIDE (Continued) **1000176627**

Contact Extention:	Not reported
Contact Email Address:	Not reported
WI MANIFEST SHIP:	-
Manifest DOC ID:	003501333JJK
Copy Type:	TSDCOPY
Gen EPA ID:	MND980702286
Gen Date:	2/27/2008
TSD Date:	02/27/2008
TSD EPA ID:	WID990829475
GEN Copy Revd Date:	Not reported
TSG Copy Revd Date:	3/7/2008
Manifest DOC ID:	003501333JJK
Waste Page No:	1
Waste Line No:	2
Waste Code:	F005
Waste Amount:	300
Unit of Measure:	P
Waste LBS:	300
Manifest DOC ID:	003501333JJK
Waste Page No:	1
Waste Line No:	1
Waste Code:	F005
Waste Amount:	2700
Unit of Measure:	P
Waste LBS:	2700

Manifest DOC ID:	003500317JJK
Copy Type:	TSDCOPY
Gen EPA ID:	MND980702286
Gen Date:	1/17/2008
TSD Date:	01/17/2008
TSD EPA ID:	WID990829475
GEN Copy Revd Date:	Not reported
TSG Copy Revd Date:	2/20/2008
Manifest DOC ID:	003500317JJK
Waste Page No:	1
Waste Line No:	1
Waste Code:	F005
Waste Amount:	2500
Unit of Measure:	P
Waste LBS:	2500

Manifest DOC ID:	001509981FLE
Copy Type:	TSDCOPY
Gen EPA ID:	MND980702286
Gen Date:	8/28/2008
TSD Date:	08/28/2008
TSD EPA ID:	WID990829475
GEN Copy Revd Date:	Not reported
TSG Copy Revd Date:	9/9/2008
Manifest DOC ID:	001509981FLE
Waste Page No:	1
Waste Line No:	2
Waste Code:	F005
Waste Amount:	0
Unit of Measure:	P
Waste LBS:	0

GRACO MINNESOTA INC - RIVERSIDE (Continued) **1000176627**

Manifest DOC ID: 001509981FLE
Waste Page No: 1
Waste Line No: 1
Waste Code: F005
Waste Amount: 3600
Unit of Measure: P
Waste LBS: 3600

Manifest DOC ID: 001494580FLE
Copy Type: TSDCOPY
Gen EPA ID: MND980702286
Gen Date: 7/2/2008
TSD Date: 07/02/2008
TSD EPA ID: WID990829475
GEN Copy Revd Date: Not reported
TSG Copy Revd Date: 7/25/2008
Manifest DOC ID: 001494580FLE
Waste Page No: 1
Waste Line No: 1
Waste Code: F005
Waste Amount: 3200
Unit of Measure: P
Waste LBS: 3200
Manifest DOC ID: 001494580FLE
Waste Page No: 1
Waste Line No: 2
Waste Code: F005
Waste Amount: 800
Unit of Measure: P
Waste LBS: 800

Manifest DOC ID: 001482886FLE
Copy Type: TSDCOPY
Gen EPA ID: MND980702286
Gen Date: 5/20/2008
TSD Date: Not reported
TSD EPA ID: WID990829475
GEN Copy Revd Date: Not reported
TSG Copy Revd Date: 6/3/2008
Manifest DOC ID: 001482886FLE
Waste Page No: 1
Waste Line No: 1
Waste Code: F005
Waste Amount: 2400
Unit of Measure: P
Waste LBS: 2400
Manifest DOC ID: 001482886FLE
Waste Page No: 1
Waste Line No: 2
Waste Code: F005
Waste Amount: 400
Unit of Measure: P
Waste LBS: 400

Manifest DOC ID: 001477599FLE
Copy Type: TSDCOPY
Gen EPA ID: MND980702286

GRACO MINNESOTA INC - RIVERSIDE (Continued) **1000176627**

Gen Date:	4/9/2008
TSD Date:	04/09/2008
TSD EPA ID:	WID990829475
GEN Copy Revd Date:	Not reported
TSG Copy Revd Date:	5/5/2008
Manifest DOC ID:	001477599FLE
Waste Page No:	1
Waste Line No:	2
Waste Code:	F005
Waste Amount:	450
Unit of Measure:	P
Waste LBS:	450
Manifest DOC ID:	001477599FLE
Waste Page No:	1
Waste Line No:	3
Waste Code:	UNKN
Waste Amount:	3600
Unit of Measure:	P
Waste LBS:	3600
Manifest DOC ID:	001477599FLE
Waste Page No:	1
Waste Line No:	1
Waste Code:	F005
Waste Amount:	2700
Unit of Measure:	P
Waste LBS:	2700

Manifest DOC ID:	001510014FLE
Copy Type:	TSDCOPY
Gen EPA ID:	MND980702286
Gen Date:	10/2/2008
TSD Date:	10/02/2008
TSD EPA ID:	WID990829475
GEN Copy Revd Date:	Not reported
TSG Copy Revd Date:	10/27/2008
Manifest DOC ID:	001510014FLE
Waste Page No:	1
Waste Line No:	2
Waste Code:	F005
Waste Amount:	0
Unit of Measure:	P
Waste LBS:	0
Manifest DOC ID:	001510014FLE
Waste Page No:	1
Waste Line No:	1
Waste Code:	F005
Waste Amount:	1600
Unit of Measure:	P
Waste LBS:	1600

Manifest DOC ID:	001509219FLE
Copy Type:	TSDCOPY
Gen EPA ID:	MND980702286
Gen Date:	11/10/2008
TSD Date:	10/11/2008
TSD EPA ID:	WID990829475
GEN Copy Revd Date:	Not reported

GRACO MINNESOTA INC - RIVERSIDE (Continued) **1000176627**

TSG Copy Revd Date: 12/22/2008
Manifest DOC ID: 001509219FLE
Waste Page No: 1
Waste Line No: 1
Waste Code: F005
Waste Amount: 4000
Unit of Measure: P
Waste LBS: 4000
Manifest DOC ID: 001509219FLE
Waste Page No: 1
Waste Line No: 3
Waste Code: F003
Waste Amount: 200
Unit of Measure: P
Waste LBS: 200
Manifest DOC ID: 001509219FLE
Waste Page No: 1
Waste Line No: 2
Waste Code: F005
Waste Amount: 800
Unit of Measure: P
Waste LBS: 800

Manifest DOC ID: 001511263FLE
Copy Type: TSDCOPY
Gen EPA ID: MND980702286
Gen Date: 12/16/2008
TSD Date: 12/17/2008
TSD EPA ID: WID990829475
GEN Copy Revd Date: Not reported
TSG Copy Revd Date: 1/13/2009
Manifest DOC ID: 001511263FLE
Waste Page No: 1
Waste Line No: 1
Waste Code: F005
Waste Amount: 800
Unit of Measure: P
Waste LBS: 800
Manifest DOC ID: 001511263FLE
Waste Page No: 1
Waste Line No: 2
Waste Code: F005
Waste Amount: 0
Unit of Measure: P
Waste LBS: 0

WI MANIFEST TRANS: -
Mifest DOC ID: Not reported
TRAN EPA ID: Not reported
TRAN ORDER NO: Not reported
TRAN Date: Not reported

Manifest DOC ID: Not reported
Waste Page No: Not reported
Waste Line No: Not reported
Waste Code: Not reported
Waste Amount: Not reported

GRACO MINNESOTA INC - RIVERSIDE (Continued) **1000176627**

Unit of Measure: Not reported
Waste LBS: Not reported

Year: 08
EPA ID: MND980702286
FID: 999151340
ACT Code: 201
ACT Status: A
ACT Code 1: 201
ACT Name: HW Generator - Large
Contact First Name: ERIC
Contact Last Name: LILLYBLAD
Contact Title: ENVIRONMENTAL SPECIALIST
Contact Address: 1024 SIBLEY ST N
Contact State: MN
Contact City: MINNEAPOLIS
Contact Zip: 55413
Contact Telephone: 6126236414
Contact Extention: Not reported
Contact Email Address: Not reported
WI MANIFEST SHIP: -
Manifest DOC ID: 003501333JJK
Copy Type: TSDCOPY
Gen EPA ID: MND980702286
Gen Date: 2/27/2008
TSD Date: 02/27/2008
TSD EPA ID: WID990829475
GEN Copy Revd Date: Not reported
TSG Copy Revd Date: 3/7/2008
Manifest DOC ID: 003501333JJK
Waste Page No: 1
Waste Line No: 2
Waste Code: F005
Waste Amount: 300
Unit of Measure: P
Waste LBS: 300
Manifest DOC ID: 003501333JJK
Waste Page No: 1
Waste Line No: 1
Waste Code: F005
Waste Amount: 2700
Unit of Measure: P
Waste LBS: 2700

Manifest DOC ID: 003500317JJK
Copy Type: TSDCOPY
Gen EPA ID: MND980702286
Gen Date: 1/17/2008
TSD Date: 01/17/2008
TSD EPA ID: WID990829475
GEN Copy Revd Date: Not reported
TSG Copy Revd Date: 2/20/2008
Manifest DOC ID: 003500317JJK
Waste Page No: 1
Waste Line No: 1
Waste Code: F005

GRACO MINNESOTA INC - RIVERSIDE (Continued) **1000176627**

Waste Amount: 2500
Unit of Measure: P
Waste LBS: 2500

Manifest DOC ID: 001509981FLE
Copy Type: TSDCOPY
Gen EPA ID: MND980702286
Gen Date: 8/28/2008
TSD Date: 08/28/2008
TSD EPA ID: WID990829475
GEN Copy Revd Date: Not reported
TSG Copy Revd Date: 9/9/2008
Manifest DOC ID: 001509981FLE
Waste Page No: 1
Waste Line No: 2
Waste Code: F005
Waste Amount: 0
Unit of Measure: P
Waste LBS: 0
Manifest DOC ID: 001509981FLE
Waste Page No: 1
Waste Line No: 1
Waste Code: F005
Waste Amount: 3600
Unit of Measure: P
Waste LBS: 3600

Manifest DOC ID: 001494580FLE
Copy Type: TSDCOPY
Gen EPA ID: MND980702286
Gen Date: 7/2/2008
TSD Date: 07/02/2008
TSD EPA ID: WID990829475
GEN Copy Revd Date: Not reported
TSG Copy Revd Date: 7/25/2008
Manifest DOC ID: 001494580FLE
Waste Page No: 1
Waste Line No: 1
Waste Code: F005
Waste Amount: 3200
Unit of Measure: P
Waste LBS: 3200
Manifest DOC ID: 001494580FLE
Waste Page No: 1
Waste Line No: 2
Waste Code: F005
Waste Amount: 800
Unit of Measure: P
Waste LBS: 800

Manifest DOC ID: 001482886FLE
Copy Type: TSDCOPY
Gen EPA ID: MND980702286
Gen Date: 5/20/2008
TSD Date: Not reported
TSD EPA ID: WID990829475
GEN Copy Revd Date: Not reported

GRACO MINNESOTA INC - RIVERSIDE (Continued) **1000176627**

TSG Copy Revd Date: 6/3/2008
Manifest DOC ID: 001482886FLE
Waste Page No: 1
Waste Line No: 1
Waste Code: F005
Waste Amount: 2400
Unit of Measure: P
Waste LBS: 2400
Manifest DOC ID: 001482886FLE
Waste Page No: 1
Waste Line No: 2
Waste Code: F005
Waste Amount: 400
Unit of Measure: P
Waste LBS: 400

Manifest DOC ID: 001477599FLE
Copy Type: TSDCOPY
Gen EPA ID: MND980702286
Gen Date: 4/9/2008
TSD Date: 04/09/2008
TSD EPA ID: WID990829475
GEN Copy Revd Date: Not reported
TSG Copy Revd Date: 5/5/2008
Manifest DOC ID: 001477599FLE
Waste Page No: 1
Waste Line No: 2
Waste Code: F005
Waste Amount: 450
Unit of Measure: P
Waste LBS: 450
Manifest DOC ID: 001477599FLE
Waste Page No: 1
Waste Line No: 3
Waste Code: UNKN
Waste Amount: 3600
Unit of Measure: P
Waste LBS: 3600
Manifest DOC ID: 001477599FLE
Waste Page No: 1
Waste Line No: 1
Waste Code: F005
Waste Amount: 2700
Unit of Measure: P
Waste LBS: 2700

Manifest DOC ID: 001510014FLE
Copy Type: TSDCOPY
Gen EPA ID: MND980702286
Gen Date: 10/2/2008
TSD Date: 10/02/2008
TSD EPA ID: WID990829475
GEN Copy Revd Date: Not reported
TSG Copy Revd Date: 10/27/2008
Manifest DOC ID: 001510014FLE
Waste Page No: 1
Waste Line No: 2

GRACO MINNESOTA INC - RIVERSIDE (Continued) **1000176627**

Waste Code: F005
Waste Amount: 0
Unit of Measure: P
Waste LBS: 0
Manifest DOC ID: 001510014FLE
Waste Page No: 1
Waste Line No: 1
Waste Code: F005
Waste Amount: 1600
Unit of Measure: P
Waste LBS: 1600

Manifest DOC ID: 001509219FLE
Copy Type: TSDCOPY
Gen EPA ID: MND980702286
Gen Date: 11/10/2008
TSD Date: 10/11/2008
TSD EPA ID: WID990829475
GEN Copy Revd Date: Not reported
TSG Copy Revd Date: 12/22/2008
Manifest DOC ID: 001509219FLE
Waste Page No: 1
Waste Line No: 1
Waste Code: F005
Waste Amount: 4000
Unit of Measure: P
Waste LBS: 4000
Manifest DOC ID: 001509219FLE
Waste Page No: 1
Waste Line No: 3
Waste Code: F003
Waste Amount: 200
Unit of Measure: P
Waste LBS: 200
Manifest DOC ID: 001509219FLE
Waste Page No: 1
Waste Line No: 2
Waste Code: F005
Waste Amount: 800
Unit of Measure: P
Waste LBS: 800

Manifest DOC ID: 001511263FLE
Copy Type: TSDCOPY
Gen EPA ID: MND980702286
Gen Date: 12/16/2008
TSD Date: 12/17/2008
TSD EPA ID: WID990829475
GEN Copy Revd Date: Not reported
TSG Copy Revd Date: 1/13/2009
Manifest DOC ID: 001511263FLE
Waste Page No: 1
Waste Line No: 1
Waste Code: F005
Waste Amount: 800
Unit of Measure: P
Waste LBS: 800

GRACO MINNESOTA INC - RIVERSIDE (Continued) **1000176627**

Manifest DOC ID: 001511263FLE
Waste Page No: 1
Waste Line No: 2
Waste Code: F005
Waste Amount: 0
Unit of Measure: P
Waste LBS: 0

WI MANIFEST TRANS: -
Mifest DOC ID: Not reported
TRAN EPA ID: Not reported
TRAN ORDER NO: Not reported
TRAN Date: Not reported

Manifest DOC ID: Not reported
Waste Page No: Not reported
Waste Line No: Not reported
Waste Code: Not reported
Waste Amount: Not reported
Unit of Measure: Not reported
Waste LBS: Not reported

B10 **GRACO** **SPILLS** **S104823840**
1024 SIBLEY ST NE **N/A**
< 1/8 **MINNEAPOLIS, MN**
0.001 mi.
3 ft. **Site 2 of 8 in cluster B**

Relative:
Lower

Actual:
806 ft.

MN SPILL:

Program Id:	341659
Township Name:	Not reported
Interest Type:	SP
Addr Id:	458850
Interest Phone:	Not reported
Preferred Id:	65171
Interest Start Date:	12/29/2005 06:18:37
Interest End Date:	Not reported
Active:	Not reported
Tmsp Added:	12/29/2005 06:18:38
Tmsp Last Updt:	04/11/2007 08:23:09
Staff Id Last Updt:	RSUCHAN
State County Code:	27
Country Code:	USA
Foreign State:	Not reported
Foreign Zone:	Not reported
Spill Closure Code:	**Closed, Other (See Remarks)**
Sp Rep Code:	Refer To Air Quality
Report Taken By Initials:	3364
Mpca Project Manager Initials:	3364
Spill Site Closure Date:	12/29/2005 00:00:00
Sp Rep Desc:	Eric Larson
Spill Date:	12/23/2005 00:00:00
Spill Reported Date:	12/23/2005 05:16:11
Init Cause Code:	Discovery Of Contaminated Soil
Init Cause Desc:	Not reported
Initial Source Code:	8
Priority Code:	Not reported

GRACO (Continued) **S104823840**

Archive Lot:	Not reported
Archive Box:	Not reported
Rep Phone:	6126236025
Rep Name:	Eric Larson
Mpca Involvement:	None
Rpt Taken By Duty Officer:	Not reported
Spill Cause:	Not reported
Product:	Not reported
Spill:	Not reported
Report:	Not reported
Region:	Not reported
Project Mngr:	Not reported
Quantity:	Not reported
Product:	Not reported
Respnbl Party:	Not reported
Box:	Not reported
Closure Date:	Not reported
Cause Code:	Not reported
Date Reported:	Not reported
Location:	Not reported
Product:	Not reported
Amount Spilled:	Not reported
Units:	Not reported
Priority:	Not reported
Spill Date:	Not reported
Spill Date:	Not reported
Action Taken:	Not reported
Reported By:	Not reported
Incident:	Not reported
Respnbl Party:	Not reported
Spill Cause:	Not reported
Action Taken:	Not reported
Public Safety Spill ID:	17464
Site ID:	0
Duty Officer Report No:	78931
Comments:	A guard noticed a small amount of oil on the sidewalk outside a containment area. A mechanical failure caused a spill into the containment and some seeped through the wall. Cleanup is being done with mops and buckets. The material will be disposed of with other mop bucket water.

MN SPILL ACTION:

Spill Action Code:	Not reported
Spill Action Person:	Not reported
Spill Action Date:	Not reported
Tmsp Added:	Not reported
Tmsp Last Updt:	Not reported
Staff Id Last Updt:	Not reported

MN SPILL AFFECTED DESCRIPTION:

Spill Inc. Affect Code:	Paved, Not Street
Tmsp Added:	12/29/2005 06:18:38
Tmsp Last Updt:	12/29/2005 06:18:38
Staff Id Last Updt:	MOEMICH

MN SPILL EMERGENCY:

Emergency Id:	Not reported
Emergency Code:	Not reported
Spill Action Code:	Not reported

GRACO (Continued) **S104823840**

Tmsp Added:	Not reported
Tmsp Last Updt:	Not reported
Staff Id Last Updt:	Not reported

MN SPILL PREVENTION:

Spill Prevention Code:	Not reported
Spill Prevention Date:	Not reported
Comments:	Not reported
Tmsp Added:	Not reported
Tmsp Last Updt:	Not reported
Staff Id Last Updt:	Not reported

MN SPILL PRODUCT:

Program ID:	341659
Spill Incident Accuracy Id:	182027
Spill Product Code:	Mineral Oil
Spill Qty Units Code:	Quarts
Spill Incident Accuracy Code:	Estimated
Spill Released Qty:	1
Tmsp Added:	12/29/2005 06:18:38
Tmsp Last Updt:	12/29/2005 06:18:38
Staff Id Last Updt:	MOEMICH

B11 **BFI** **SPILLS** **S106457282**
1024 SIBLEY AVE NE **N/A**
< 1/8 **MINNEAPOLIS, MN**
0.001 mi.
3 ft. **Site 3 of 8 in cluster B**

Relative:
Lower

Actual:
806 ft.

MN SPILL:

Program Id:	173790
Township Name:	Not reported
Interest Type:	SP
Addr Id:	242089
Interest Phone:	Not reported
Preferred Id:	15591
Interest Start Date:	03/21/1996 00:00:00
Interest End Date:	Not reported
Active:	Not reported
Tmsp Added:	03/21/1996 00:00:00
Tmsp Last Updt:	04/11/2007 08:22:53
Staff Id Last Updt:	RSUCHAN
State County Code:	27
Country Code:	USA
Foreign State:	Not reported
Foreign Zone:	Not reported
Spill Closure Code:	**Not reported**
Sp Rep Code:	Not reported
Report Taken By Initials:	4106
Mpca Project Manager Initials:	4106
Spill Site Closure Date:	01/01/1996 00:00:00
Sp Rep Desc:	DEAN HAWORTH
Spill Date:	11/19/1991 00:00:00
Spill Reported Date:	11/19/1991 00:00:00
Init Cause Code:	Spill
Init Cause Desc:	RUPTURED OIL LINE
Initial Source Code:	Not reported
Priority Code:	4
Archive Lot:	Not reported

BFI (Continued) **S106457282**

Archive Box:	Not reported
Rep Phone:	Not reported
Rep Name:	Not reported
Mpca Involvement:	Not reported
Rpt Taken By Duty Officer:	Not reported
Spill Cause:	Not reported
Product:	Not reported
Spill:	Not reported
Report:	Not reported
Region:	Not reported
Project Mngr:	Not reported
Quantity:	Not reported
Product:	Not reported
Respnbl Party:	Not reported
Box:	Not reported
Closure Date:	Not reported
Cause Code:	Not reported
Date Reported:	Not reported
Location:	Not reported
Product:	Not reported
Amount Spilled:	Not reported
Units:	Not reported
Priority:	Not reported
Spill Date:	Not reported
Spill Date:	Not reported
Action Taken:	Not reported
Reported By:	Not reported
Incident:	Not reported
Respnbl Party:	Not reported
Spill Cause:	Not reported
Action Taken:	Not reported
Public Safety Spill ID:	Not reported
Site ID:	0
Duty Officer Report No:	Not reported
Comments:	Not reported

MN SPILL ACTION:

Spill Action Code:	Not reported
Spill Action Person:	Not reported
Spill Action Date:	Not reported
Tmsp Added:	Not reported
Tmsp Last Updt:	Not reported
Staff Id Last Updt:	Not reported

MN SPILL AFFECTED DESCRIPTION:

Spill Inc. Affect Code:	Not reported
Tmsp Added:	Not reported
Tmsp Last Updt:	Not reported
Staff Id Last Updt:	Not reported

MN SPILL EMERGENCY:

Emergency Id:	Not reported
Emergency Code:	Not reported
Spill Action Code:	Not reported
Tmsp Added:	Not reported
Tmsp Last Updt:	Not reported
Staff Id Last Updt:	Not reported

MN SPILL PREVENTION:

BFI (Continued) **S106457282**

Spill Prevention Code:	Not reported
Spill Prevention Date:	Not reported
Comments:	Not reported
Tmsp Added:	Not reported
Tmsp Last Updt:	Not reported
Staff Id Last Updt:	Not reported

MN SPILL PRODUCT:

Program ID:	173790
Spill Incident Accuracy Id:	68316
Spill Product Code:	Hydraulic Fluid
Spill Qty Units Code:	Gallons
Spill Incident Accuracy Code:	Known
Spill Released Qty:	5
Tmsp Added:	03/21/1996 00:00:00
Tmsp Last Updt:	05/04/2002 06:50:18
Staff Id Last Updt:	TANKS

B12 **GRACO, INC. - RIVERSIDE PLANT** **AST** **S107729248**
1024 SIBLEY ST NE **TIER 2** **N/A**
< 1/8 **MINNEAPOLIS, MN 55413**
0.001 mi.
3 ft. **Site 4 of 8 in cluster B**

Relative:
Lower

Actual:
806 ft.

AST:

TANK:

MPCA Tank Number:	1001
Tank Registration Date:	4/10/2000 0:00
Tank Dual Use:	N
Tank Storage Capacity:	1000
Tank Status:	Active
Tank Stored Product:	Used Or Waste Oil
Tank Construction Material:	Stainless Steel
Tank Cathodic Protection:	Not reported
Piping Cathodic Protection:	Not reported
Piping Material:	Steel/Iron
Second Contain Tank:	Not reported
Second Contain Pipe:	Not reported
Tank Dispenser:	Not reported
Above/Under Ground:	Above Ground
Serial Number:	Not reported
Date Added:	4/28/2000 11:49
Date Last Updated:	9/24/2008 14:12
AST Base Material:	Concrete Slab
Piping Material Desc:	Not reported
Unregulated Tank Registration Date:	Not reported
Compartmental Tank Flag:	Not reported
Heating Product Flag:	Not reported
Haz Waste Generator Id:	Not reported
Product Replaced Date:	Not reported
Sludge Disposal Facility:	Not reported
Comments:	Not reported
Staff Id Who Did The Last Update:	RSUCHAN
In Compliance:	Yes
Facility Addr 2:	Not reported

TANK ACTION:

MPCA Tank Number:	1001

GRACO, INC. - RIVERSIDE PLANT (Continued) **S107729248**

Above Or Underground:	Above Ground
Tank Action ID:	858084
Contractor Number:	Not reported
Supervisor Number:	Not reported
Tank Action:	Install Tank
Action Date:	10/01/1992 00:00:00
Action Date Unknown:	Not reported
Corrosion Expert Name:	Not reported
Lab Flag:	Not reported
Date Added:	05/05/2000 08:30:16
Date Last Updated:	05/04/2002 09:49:38
Staff Id Who Did The Last Update:	TANKS

TANK COMPARTMENT:

MPCA Tank Number:	1001
Above Or Underground:	Above Ground
Compartment Number:	1
Tank Stored Product Code:	24
Tank Stored Product Desc:	Not reported
Compartment Cap:	1000
Heating:	No
Other Desc:	Not reported
Date Added:	04/28/2000 11:49:49
Date Last Updated:	08/26/2004 13:34:50
Staff Id Who Did The Last Update:	JHENRY

INSTALL REMOVE:

MPCA Tank Number:	Not reported
Number of Dispensers:	Not reported
Tank Construction Material Code:	Not reported
Piping Material:	Not reported
Piping Material Desc:	Not reported
Total Tank Capacity Quantity:	Not reported
Staff Id Who Did The Last Update:	Not reported
INSREM Product:	Not reported
INSREM Product Description:	Not reported
INSREM Action ID:	Not reported
INSREM Action:	Not reported
Action Completed Date:	Not reported
Date Added:	Not reported
Date Last Updated:	Not reported

TANK:

MPCA Tank Number:	1002
Tank Registration Date:	4/10/2000 0:00
Tank Dual Use:	N
Tank Storage Capacity:	1000
Tank Status:	Active
Tank Stored Product:	Used Or Waste Oil
Tank Construction Material:	Stainless Steel
Tank Cathodic Protection:	Not reported
Piping Cathodic Protection:	Not reported
Piping Material:	Steel/Iron
Second Contain Tank:	Not reported
Second Contain Pipe:	Not reported
Tank Dispenser:	Not reported

GRACO, INC. - RIVERSIDE PLANT (Continued) **S107729248**

Above/Under Ground:	Above Ground
Serial Number:	Not reported
Date Added:	4/28/2000 11:51
Date Last Updated:	9/24/2008 14:12
AST Base Material:	Concrete Slab
Piping Material Desc:	Not reported
Unregulated Tank Registration Date:	Not reported
Compartmental Tank Flag:	Not reported
Heating Product Flag:	Not reported
Haz Waste Generator Id:	Not reported
Product Replaced Date:	Not reported
Sludge Disposal Facility:	Not reported
Comments:	Not reported
Staff Id Who Did The Last Update:	RSUCHAN
In Compliance:	Yes
Facility Addr 2:	Not reported

TANK ACTION:

MPCA Tank Number:	1002
Above Or Underground:	Above Ground
Tank Action ID:	858085
Contractor Number:	Not reported
Supervisor Number:	Not reported
Tank Action:	Install Tank
Action Date:	10/01/1992 00:00:00
Action Date Unknown:	Not reported
Corrosion Expert Name:	Not reported
Lab Flag:	Not reported
Date Added:	05/05/2000 08:30:16
Date Last Updated:	05/04/2002 09:49:38
Staff Id Who Did The Last Update:	TANKS

TANK COMPARTMENT:

MPCA Tank Number:	1002
Above Or Underground:	Above Ground
Compartment Number:	1
Tank Stored Product Code:	24
Tank Stored Product Desc:	Not reported
Compartment Cap:	1000
Heating:	No
Other Desc:	Not reported
Date Added:	04/28/2000 11:51:12
Date Last Updated:	08/26/2004 13:38:43
Staff Id Who Did The Last Update:	JHENRY

INSTALL REMOVE:

MPCA Tank Number:	Not reported
Number of Dispensers:	Not reported
Tank Construction Material Code:	Not reported
Piping Material:	Not reported
Piping Material Desc:	Not reported
Total Tank Capacity Quantity:	Not reported
Staff Id Who Did The Last Update:	Not reported
INSREM Product:	Not reported
INSREM Product Description:	Not reported
INSREM Action ID:	Not reported
INSREM Action:	Not reported

GRACO, INC. - RIVERSIDE PLANT (Continued) **S107729248**

Action Completed Date:	Not reported
Date Added:	Not reported
Date Last Updated:	Not reported

TANK:

MPCA Tank Number:	1003
Tank Registration Date:	4/10/2000 0:00
Tank Dual Use:	N
Tank Storage Capacity:	1000
Tank Status:	Active
Tank Stored Product:	Other Substance
Tank Construction Material:	Metal
Tank Cathodic Protection:	Not reported
Piping Cathodic Protection:	Not reported
Piping Material:	Steel/Iron
Second Contain Tank:	Not reported
Second Contain Pipe:	Not reported
Tank Dispenser:	Not reported
Above/Under Ground:	Above Ground
Serial Number:	Not reported
Date Added:	4/28/2000 11:52
Date Last Updated:	9/24/2008 14:12
AST Base Material:	Concrete Slab
Piping Material Desc:	Not reported
Unregulated Tank Registration Date:	Not reported
Compartmental Tank Flag:	Not reported
Heating Product Flag:	Not reported
Haz Waste Generator Id:	Not reported
Product Replaced Date:	Not reported
Sludge Disposal Facility:	Not reported
Comments:	Not reported
Staff Id Who Did The Last Update:	RSUCHAN
In Compliance:	Yes
Facility Addr 2:	Not reported

TANK ACTION:

MPCA Tank Number:	1003
Above Or Underground:	Above Ground
Tank Action ID:	858086
Contractor Number:	Not reported
Supervisor Number:	Not reported
Tank Action:	Install Tank
Action Date:	10/01/1992 00:00:00
Action Date Unknown:	Not reported
Corrosion Expert Name:	Not reported
Lab Flag:	Not reported
Date Added:	05/05/2000 08:30:16
Date Last Updated:	05/04/2002 09:49:38
Staff Id Who Did The Last Update:	TANKS

TANK COMPARTMENT:

MPCA Tank Number:	1003
Above Or Underground:	Above Ground
Compartment Number:	1
Tank Stored Product Code:	21
Tank Stored Product Desc:	CUTTING OIL
Compartment Cap:	1000

GRACO, INC. - RIVERSIDE PLANT (Continued) **S107729248**

Heating:	No
Other Desc:	Not reported
Date Added:	04/28/2000 11:52:29
Date Last Updated:	08/26/2004 13:40:10
Staff Id Who Did The Last Update:	JHENRY

INSTALL REMOVE:

MPCA Tank Number:	Not reported
Number of Dispensers:	Not reported
Tank Construction Material Code:	Not reported
Piping Material:	Not reported
Piping Material Desc:	Not reported
Total Tank Capacity Quantity:	Not reported
Staff Id Who Did The Last Update:	Not reported
INSREM Product:	Not reported
INSREM Product Description:	Not reported
INSREM Action ID:	Not reported
INSREM Action:	Not reported
Action Completed Date:	Not reported
Date Added:	Not reported
Date Last Updated:	Not reported

TANK:

MPCA Tank Number:	1004
Tank Registration Date:	4/10/2000 0:00
Tank Dual Use:	N
Tank Storage Capacity:	500
Tank Status:	Active
Tank Stored Product:	Used Or Waste Oil
Tank Construction Material:	Metal
Tank Cathodic Protection:	Not reported
Piping Cathodic Protection:	Not reported
Piping Material:	Not reported
Second Contain Tank:	Not reported
Second Contain Pipe:	Not reported
Tank Dispenser:	Not reported
Above/Under Ground:	Above Ground
Serial Number:	Not reported
Date Added:	4/28/2000 11:54
Date Last Updated:	9/24/2008 14:12
AST Base Material:	Located Indoors
Piping Material Desc:	Not reported
Unregulated Tank Registration Date:	Not reported
Compartmental Tank Flag:	Not reported
Heating Product Flag:	Not reported
Haz Waste Generator Id:	Not reported
Product Replaced Date:	Not reported
Sludge Disposal Facility:	Not reported
Comments:	Not reported
Staff Id Who Did The Last Update:	RSUCHAN
In Compliance:	Yes
Facility Addr 2:	Not reported

TANK ACTION:

MPCA Tank Number:	1004
Above Or Underground:	Above Ground
Tank Action ID:	858087

GRACO, INC. - RIVERSIDE PLANT (Continued) **S107729248**

Contractor Number:	Not reported
Supervisor Number:	Not reported
Tank Action:	Install Tank
Action Date:	10/01/1992 00:00:00
Action Date Unknown:	Not reported
Corrosion Expert Name:	Not reported
Lab Flag:	Not reported
Date Added:	05/05/2000 08:30:16
Date Last Updated:	05/04/2002 09:49:38
Staff Id Who Did The Last Update:	TANKS

TANK COMPARTMENT:

MPCA Tank Number:	1004
Above Or Underground:	Above Ground
Compartment Number:	1
Tank Stored Product Code:	24
Tank Stored Product Desc:	Not reported
Compartment Cap:	500
Heating:	No
Other Desc:	Not reported
Date Added:	04/28/2000 11:54:01
Date Last Updated:	05/04/2002 09:49:38
Staff Id Who Did The Last Update:	TANKS

INSTALL REMOVE:

MPCA Tank Number:	Not reported
Number of Dispensers:	Not reported
Tank Construction Material Code:	Not reported
Piping Material:	Not reported
Piping Material Desc:	Not reported
Total Tank Capacity Quantity:	Not reported
Staff Id Who Did The Last Update:	Not reported
INSREM Product:	Not reported
INSREM Product Description:	Not reported
INSREM Action ID:	Not reported
INSREM Action:	Not reported
Action Completed Date:	Not reported
Date Added:	Not reported
Date Last Updated:	Not reported

TANK:

MPCA Tank Number:	1005
Tank Registration Date:	4/10/2000 0:00
Tank Dual Use:	N
Tank Storage Capacity:	400
Tank Status:	Active
Tank Stored Product:	Used Or Waste Oil
Tank Construction Material:	Not reported
Tank Cathodic Protection:	Not reported
Piping Cathodic Protection:	Not reported
Piping Material:	Not reported
Second Contain Tank:	Not reported
Second Contain Pipe:	Not reported
Tank Dispenser:	Not reported
Above/Under Ground:	Above Ground
Serial Number:	Not reported

GRACO, INC. - RIVERSIDE PLANT (Continued) **S107729248**

Date Added:	4/28/2000 11:55
Date Last Updated:	9/24/2008 14:12
AST Base Material:	Located Indoors
Piping Material Desc:	Not reported
Unregulated Tank Registration Date:	Not reported
Compartmental Tank Flag:	Not reported
Heating Product Flag:	Not reported
Haz Waste Generator Id:	Not reported
Product Replaced Date:	Not reported
Sludge Disposal Facility:	Not reported
Comments:	Not reported
Staff Id Who Did The Last Update:	RSUCHAN
In Compliance:	Yes
Facility Addr 2:	Not reported

TANK ACTION:

MPCA Tank Number:	1005
Above Or Underground:	Above Ground
Tank Action ID:	858088
Contractor Number:	Not reported
Supervisor Number:	Not reported
Tank Action:	Install Tank
Action Date:	10/01/1992 00:00:00
Action Date Unknown:	Not reported
Corrosion Expert Name:	Not reported
Lab Flag:	Not reported
Date Added:	05/05/2000 08:30:16
Date Last Updated:	05/04/2002 09:49:38
Staff Id Who Did The Last Update:	TANKS

TANK COMPARTMENT:

MPCA Tank Number:	1005
Above Or Underground:	Above Ground
Compartment Number:	1
Tank Stored Product Code:	24
Tank Stored Product Desc:	Not reported
Compartment Cap:	400
Heating:	No
Other Desc:	Not reported
Date Added:	04/28/2000 11:55:24
Date Last Updated:	05/04/2002 09:49:38
Staff Id Who Did The Last Update:	TANKS

INSTALL REMOVE:

MPCA Tank Number:	Not reported
Number of Dispensers:	Not reported
Tank Construction Material Code:	Not reported
Piping Material:	Not reported
Piping Material Desc:	Not reported
Total Tank Capacity Quantity:	Not reported
Staff Id Who Did The Last Update:	Not reported
INSREM Product:	Not reported
INSREM Product Description:	Not reported
INSREM Action ID:	Not reported
INSREM Action:	Not reported
Action Completed Date:	Not reported
Date Added:	Not reported

GRACO, INC. - RIVERSIDE PLANT (Continued) **S107729248**

Date Last Updated:	Not reported

TANK:

MPCA Tank Number:	1006
Tank Registration Date:	4/10/2000 0:00
Tank Dual Use:	N
Tank Storage Capacity:	400
Tank Status:	Active
Tank Stored Product:	Not reported
Tank Construction Material:	Other
Tank Cathodic Protection:	Not reported
Piping Cathodic Protection:	Not reported
Piping Material:	Not reported
Second Contain Tank:	Not reported
Second Contain Pipe:	Not reported
Tank Dispenser:	Not reported
Above/Under Ground:	Above Ground
Serial Number:	Not reported
Date Added:	4/28/2000 11:56
Date Last Updated:	9/24/2008 14:12
AST Base Material:	Located Indoors
Piping Material Desc:	Not reported
Unregulated Tank Registration Date:	Not reported
Compartmental Tank Flag:	Not reported
Heating Product Flag:	Not reported
Haz Waste Generator Id:	Not reported
Product Replaced Date:	Not reported
Sludge Disposal Facility:	Not reported
Comments:	Not reported
Staff Id Who Did The Last Update:	RSUCHAN
In Compliance:	Yes
Facility Addr 2:	Not reported

TANK ACTION:

MPCA Tank Number:	1006
Above Or Underground:	Above Ground
Tank Action ID:	858089
Contractor Number:	Not reported
Supervisor Number:	Not reported
Tank Action:	Install Tank
Action Date:	10/01/1999 00:00:00
Action Date Unknown:	Not reported
Corrosion Expert Name:	Not reported
Lab Flag:	Not reported
Date Added:	05/05/2000 08:31:48
Date Last Updated:	05/04/2002 09:49:38
Staff Id Who Did The Last Update:	TANKS

TANK COMPARTMENT:

MPCA Tank Number:	1006
Above Or Underground:	Above Ground
Compartment Number:	1
Tank Stored Product Code:	Not reported
Tank Stored Product Desc:	Not reported
Compartment Cap:	Not reported
Heating:	No
Other Desc:	Not reported

GRACO, INC. - RIVERSIDE PLANT (Continued) **S107729248**

Date Added:	04/28/2000 11:56:51
Date Last Updated:	05/04/2002 09:49:38
Staff Id Who Did The Last Update:	TANKS

INSTALL REMOVE:

MPCA Tank Number:	Not reported
Number of Dispensers:	Not reported
Tank Construction Material Code:	Not reported
Piping Material:	Not reported
Piping Material Desc:	Not reported
Total Tank Capacity Quantity:	Not reported
Staff Id Who Did The Last Update:	Not reported
INSREM Product:	Not reported
INSREM Product Description:	Not reported
INSREM Action ID:	Not reported
INSREM Action:	Not reported
Action Completed Date:	Not reported
Date Added:	Not reported
Date Last Updated:	Not reported

TABSITE:

Program Interest Id:	227002
Above Or Underground:	Above Ground
Facility Code:	19
Indian Reservation:	No
UST Registration Date:	Not reported
AST Registration Date:	04/10/2000 00:00:00
Date Added:	04/28/2000 11:49:11
Date Last Updated:	05/05/2006 06:53:31
Staff Id Who Did The Last Update:	RSUCHAN
Max Monthly Gallons:	Not reported
Vapor Recovery Installed:	Unknown
Vapor Notify Required:	Unknown

LATLONG:

Program Id:	Not reported
Latlong ID:	Not reported
Latitude Degrees:	Not reported
Latitude Minutes:	Not reported
Latitude Seconds:	Not reported
Longitude Degrees:	Not reported
Longitude Minutes:	Not reported
Longitude Seconds:	Not reported
Collection Date:	Not reported
Latlong Description:	Not reported
TMSP Added:	Not reported
Date Last Updated:	Not reported
Staff Id Last Updated:	Not reported
Coord Source Type:	Not reported
Org Name Source:	Not reported

Click this hyperlink while viewing on your computer to access additional MN AST: detail in the EDR Site Report.

MN TIER 2:

GRACO, INC. - RIVERSIDE PLANT (Continued) **S107729248**

ERC Number:	271350177
Facility Phone:	Not reported
Facility Status:	Not reported
Facility Email:	Not reported
Facility Web:	Not reported
Facility MNCP:	Not reported
Owner Name:	Not reported
Owner Phone:	Not reported
Owner Address:	Not reported
Owner City:	Not reported
Owner State:	Not reported
Owner Zip:	Not reported
Mailing Name:	Not reported
Mailing Street:	Not reported
Mailing PO BOX:	Not reported
Mailing City:	Not reported
Mailing State:	Not reported
Mailing Zip:	Not reported
Mailing Attn:	Not reported
Mailing Zip:	Not reported
Mailing Attn:	Not reported
Billing Name:	Not reported
Billing Street:	Not reported
Billing PO Box:	Not reported
Billing City:	Not reported
Billing State:	Not reported
Billing Zip:	Not reported
Billing Attn:	Not reported
SIC Code:	Not reported
Dunn Brad Num:	Not reported
Time Created:	Not reported
Signed By:	Not reported
Title:	Not reported
Signed Date:	Not reported
Attach Site Plan:	Not reported
Attach Coord Abbr:	Not reported
Attach Safeguard Info:	Not reported
Extension Site Plan:	Not reported
Extension Coord Abbr:	Not reported
Extension Safeguard Info:	Not reported
Report Year:	Not reported
Attach ERP:	Not reported
Extension ERP:	Not reported
Last Updated ERP:	Not reported
Last Tested ERP:	Not reported
Last Reviewed ERP:	Not reported
VZone Primary:	Not reported
VZone Secondary:	Not reported
Modified Date:	Not reported
FIPS County:	Not reported
Latitude/Longitude:	/
User Name:	Not reported
TRIFID:	Not reported
NAISC:	Not reported
CMFCL Record ID:	Not reported
Hardcopy Attachments:	Not reported
SEPC Approved Date ERP:	Not reported

GRACO, INC. - RIVERSIDE PLANT (Continued) **S107729248**

SIC:	Not reported
Client System ID:	Not reported
Own Country:	Not reported
Tier 2 Year:	2004
Cas Number:	74-98-6
Site Plan:	Yes
Confidential Location:	No
How Chemical Is Stored:	A26
How Chemical Is Stored:	A26
How Chemical Is Stored:	A26
Status 302:	Not reported
Status 312:	Not reported
Emergency Contact Name1:	Not reported
Emergency Contact Name2:	Not reported
Emergency Contact Name3:	Not reported
Emergency Contact Name4:	Not reported
Emergency Contact 24hr Phone1:	Not reported
Emergency Contact 24hr Phone2:	Not reported
Emergency Contact 24hr Phone3:	Not reported
Emergency Contact 24hr Phone4:	Not reported
Is EHS:	Not reported
Is EHS More than TPQ:	Not reported
Is Containing EHS:	Not reported
EHS Name:	Not reported
Max Daily Amt Code:	Not reported
Avg Daily Amt Code:	Not reported
Storage Container Type:	Not reported
Storage Pressure Class:	Not reported
Storage Temperature Class:	Not reported
Storage Location:	Not reported
Is Storage Confidentail Location:	Not reported
Remark:	Not reported
Chemical Id:	Not reported
Chemical Name:	PROPANE (LIQUIFIED PETROLEUM GAS)
ERC Number:	4624
Facility Phone:	Not reported
Facility Status:	ACTIVE
Facility Email:	Not reported
Facility Web:	Not reported
Facility MNCP:	Not reported
Owner Name:	Not reported
Owner Phone:	Not reported
Owner Address:	Not reported
Owner City:	Not reported
Owner State:	Not reported
Owner Zip:	Not reported
Mailing Name:	Not reported
Mailing Street:	Not reported
Mailing PO BOX:	Not reported
Mailing City:	Not reported
Mailing State:	Not reported
Mailing Zip:	Not reported
Mailing Attn:	Not reported
Mailing Zip:	Not reported
Mailing Attn:	Not reported
Billing Name:	Not reported

GRACO, INC. - RIVERSIDE PLANT (Continued) **S107729248**

Billing Street:	Not reported
Billing PO Box:	Not reported
Billing City:	Not reported
Billing State:	Not reported
Billing Zip:	Not reported
Billing Attn:	Not reported
SIC Code:	Not reported
Dunn Brad Num:	Not reported
Time Created:	Not reported
Signed By:	Not reported
Title:	Not reported
Signed Date:	Not reported
Attach Site Plan:	Not reported
Attach Coord Abbr:	Not reported
Attach Safeguard Info:	Not reported
Extension Site Plan:	Not reported
Extension Coord Abbr:	Not reported
Extension Safeguard Info:	Not reported
Report Year:	2007
Attach ERP:	Not reported
Extension ERP:	Not reported
Last Updated ERP:	Not reported
Last Tested ERP:	Not reported
Last Reviewed ERP:	Not reported
VZone Primary:	Not reported
VZone Secondary:	Not reported
Modified Date:	Not reported
FIPS County:	Not reported
Latitude/Longitude:	/
User Name:	Not reported
TRIFID:	Not reported
NAISC:	Not reported
CMFCL Record ID:	Not reported
Hardcopy Attachments:	Not reported
SEPC Approved Date ERP:	Not reported
SIC:	3561
Client System ID:	271350177
Own Country:	Not reported
Tier 2 Year:	Not reported
Cas Number:	74986
Site Plan:	Not reported
Confidential Location:	Not reported
How Chemical Is Stored:	Not reported
Status 302:	UNKNOWN
Status 312:	UNKNOWN
Emergency Contact Name1:	ERIC LILLYBLAD
Emergency Contact Name2:	TREVOR MOUCHET
Emergency Contact Name3:	Not reported
Emergency Contact Name4:	Not reported
Emergency Contact 24hr Phone1:	6126236301
Emergency Contact 24hr Phone2:	6126236301
Emergency Contact 24hr Phone3:	Not reported
Emergency Contact 24hr Phone4:	Not reported
Is EHS:	No
Is EHS More than TPQ:	No
Is Containing EHS:	No
EHS Name:	Not reported

GRACO, INC. - RIVERSIDE PLANT (Continued) **S107729248**

Max Daily Amt Code:	05
Avg Daily Amt Code:	05
Storage Container Type:	A
Storage Pressure Class:	2
Storage Temperature Class:	6
Storage Location:	OUTSIDE WEST OF BLDG
Is Storage Confidentail Location:	No
Remark:	Not reported
Chemical Id:	21060
Chemical Name:	PROPANE (LIQUIFIED PETROLEUM GAS)

MN TIER2 CHEMICAL:

Chemical Desc ID:	21060
Chemical Name:	PROPANE (LIQUIFIED PETROLEUM GAS)
Case No:	74986
EHS Name:	Not reported
Trade Secret:	No
Pure:	Yes
Mixture:	No
Solid:	No
Liquid:	Yes
Gas:	Yes
Extremely Haz Substance:	No
Fire:	Yes
Pressure:	Yes
Reactivity:	No
Delayed Health Affects:	No
Immediate Health Affects:	Yes
Max Daily Amt:	05
Avg Daily Amt:	05
Onsite Days:	365
Max Daily Amt Exact:	130000
Avg Daily Amt Exact:	100000
Modified Date:	Not reported
VZone Primary:	No
VZone Secondary:	No
EHS More Than TPQ:	No
MSDS Attachment ID:	No

MN TIER2 STORE:

Storage Chem Desc ID:	21060
Storage Container Type:	A
Storage Pressure:	2
Storage Temp:	6
Storage Location:	OUTSIDE WEST OF BLDG
Storage ID:	105306
Storage Confidential:	No

Storage Chem Desc ID:	21060
Storage Container Type:	A
Storage Pressure:	2
Storage Temp:	6
Storage Location:	OUTSIDE WEST OF BLDG
Storage ID:	105307
Storage Confidential:	No

GRACO, INC. - RIVERSIDE PLANT (Continued) **S107729248**

MN TIER2 CONTACT:

Contact ID:	9248
Contact Name:	ERIC LILLY
Contact Title:	Environmen
Contact Type:	T2EC
Sort Order:	1

Contact ID:	9248
Contact Name:	ERIC LILLY
Contact Title:	Environmen
Contact Type:	T2EC
Sort Order:	1

Contact ID:	9249
Contact Name:	TREVOR MOU
Contact Title:	Security L
Contact Type:	T2EC
Sort Order:	2

Contact ID:	9249
Contact Name:	TREVOR MOU
Contact Title:	Security L
Contact Type:	T2EC
Sort Order:	2

ERC Number:	4624
Facility Phone:	Not reported
Facility Status:	ACTIVE
Facility Email:	Not reported
Facility Web:	Not reported
Facility MNCP:	Not reported
Owner Name:	Not reported
Owner Phone:	Not reported
Owner Address:	Not reported
Owner City:	Not reported
Owner State:	Not reported
Owner Zip:	Not reported
Mailing Name:	Not reported
Mailing Street:	Not reported
Mailing PO BOX:	Not reported
Mailing City:	Not reported
Mailing State:	Not reported
Mailing Zip:	Not reported
Mailing Attn:	Not reported
Mailing Zip:	Not reported
Mailing Attn:	Not reported
Billing Name:	Not reported
Billing Street:	Not reported
Billing PO Box:	Not reported
Billing City:	Not reported
Billing State:	Not reported
Billing Zip:	Not reported
Billing Attn:	Not reported
SIC Code:	Not reported
Dunn Brad Num:	Not reported
Time Created:	Not reported

GRACO, INC. - RIVERSIDE PLANT (Continued) **S107729248**

Signed By:	Not reported
Title:	Not reported
Signed Date:	Not reported
Attach Site Plan:	Not reported
Attach Coord Abbr:	Not reported
Attach Safeguard Info:	Not reported
Extension Site Plan:	Not reported
Extension Coord Abbr:	Not reported
Extension Safeguard Info:	Not reported
Report Year:	2008
Attach ERP:	Not reported
Extension ERP:	Not reported
Last Updated ERP:	Not reported
Last Tested ERP:	Not reported
Last Reviewed ERP:	Not reported
VZone Primary:	Not reported
VZone Secondary:	Not reported
Modified Date:	Not reported
FIPS County:	Not reported
Latitude/Longitude:	/
User Name:	Not reported
TRIFID:	Not reported
NAISC:	333911
CMFCL Record ID:	Not reported
Hardcopy Attachments:	Not reported
SEPC Approved Date ERP:	Not reported
SIC:	3561
Client System ID:	271350177
Own Country:	Not reported
Tier 2 Year:	Not reported
Cas Number:	74986
Site Plan:	Not reported
Confidential Location:	Not reported
How Chemical Is Stored:	Not reported
Status 302:	UNKNOWN
Status 312:	UNKNOWN
Emergency Contact Name1:	ERIC LILLYBLAD
Emergency Contact Name2:	TREVOR MOUCHET
Emergency Contact Name3:	Not reported
Emergency Contact Name4:	Not reported
Emergency Contact 24hr Phone1:	6126236301
Emergency Contact 24hr Phone2:	6126236301
Emergency Contact 24hr Phone3:	Not reported
Emergency Contact 24hr Phone4:	Not reported
Is EHS:	No
Is EHS More than TPQ:	No
Is Containing EHS:	No
EHS Name:	Not reported
Max Daily Amt Code:	5
Avg Daily Amt Code:	5
Storage Container Type:	A
Storage Pressure Class:	2
Storage Temperature Class:	6
Storage Location:	OUTSIDE WEST OF BLDG
Is Storage Confidentail Location:	No
Remark:	Not reported
Chemical Id:	21060

GRACO, INC. - RIVERSIDE PLANT (Continued) **S107729248**

Chemical Name: PROPANE (LIQUIFIED PETROLEUM GAS)

MN TIER2 CHEMICAL:
Chemical Desc ID: 21060
Chemical Name: PROPANE (LIQUIFIED PETROLEUM GAS)
Case No: 74986
EHS Name: Not reported
Trade Secret: No
Pure: Yes
Mixture: No
Solid: No
Liquid: Yes
Gas: Yes
Extremely Haz Substance: No
Fire: Yes
Pressure: Yes
Reactivity: No
Delayed Health Affects: No
Immediate Health Affects: Yes
Max Daily Amt: 05
Avg Daily Amt: 05
Onsite Days: 365
Max Daily Amt Exact: 130000
Avg Daily Amt Exact: 100000
Modified Date: Not reported
VZone Primary: No
VZone Secondary: No
EHS More Than TPQ: No
MSDS Attachment ID: No

MN TIER2 STORE:
Storage Chem Desc ID: 21060
Storage Container Type: A
Storage Pressure: 2
Storage Temp: 6
Storage Location: OUTSIDE WEST OF BLDG
Storage ID: 105306
Storage Confidential: No

Storage Chem Desc ID: 21060
Storage Container Type: A
Storage Pressure: 2
Storage Temp: 6
Storage Location: OUTSIDE WEST OF BLDG
Storage ID: 105307
Storage Confidential: No

MN TIER2 CONTACT:
Contact ID: 9248
Contact Name: ERIC LILLY
Contact Title: Environmen
Contact Type: T2EC
Sort Order: 1

Contact ID: 9248
Contact Name: ERIC LILLY
Contact Title: Environmen

GRACO, INC. - RIVERSIDE PLANT (Continued) **S107729248**

Contact Type:	T2EC
Sort Order:	1
Contact ID:	9249
Contact Name:	TREVOR MOU
Contact Title:	Security L
Contact Type:	T2EC
Sort Order:	2
Contact ID:	9249
Contact Name:	TREVOR MOU
Contact Title:	Security L
Contact Type:	T2EC
Sort Order:	2
ERC Number:	4624
Facility Phone:	6126236414
Facility Status:	ACTIVE
Facility Email:	elillyblad@graco.com
Facility Web:	Not reported
Facility MNCP:	Not reported
Owner Name:	Graco Inc.
Owner Phone:	6126236414
Owner Address:	P.O. Box 1441
Owner City:	Minneapolis
Owner State:	MN
Owner Zip:	554401441
Mailing Name:	GRACO, INC. - RIVERSIDE PLANT
Mailing Street:	P. O. BOX 1441
Mailing PO BOX:	Not reported
Mailing City:	MINNEAPOLIS
Mailing State:	MN
Mailing Zip:	554401441
Mailing Attn:	ERIC LILLYBLAD
Mailing Zip:	554401441
Mailing Attn:	ERIC LILLYBLAD
Billing Name:	Not reported
Billing Street:	Not reported
Billing PO Box:	Not reported
Billing City:	Not reported
Billing State:	Not reported
Billing Zip:	Not reported
Billing Attn:	Not reported
SIC Code:	3561
Dunn Brad Num:	Not reported
Time Created:	Not reported
Signed By:	Eric Lillyblad
Title:	Environmental Specialist
Signed Date:	2006-02-06
Attach Site Plan:	1
Attach Coord Abbr:	1
Attach Safeguard Info:	0
Extension Site Plan:	Not reported
Extension Coord Abbr:	Not reported
Extension Safeguard Info:	Not reported
Report Year:	2006

GRACO, INC. - RIVERSIDE PLANT (Continued) **S107729248**

Attach ERP:	0
Extension ERP:	Not reported
Last Updated ERP:	Not reported
Last Tested ERP:	Not reported
Last Reviewed ERP:	Not reported
VZone Primary:	Not reported
VZone Secondary:	Not reported
Modified Date:	2007-02-06
FIPS County:	27053
Latitude/Longitude:	44.99644/-93.2711
User Name:	Graco
TRIFID:	Not reported
NAISC:	Not reported
CMFCL Record ID:	Not reported
Hardcopy Attachments:	0
SEPC Approved Date ERP:	Not reported
SIC:	Not reported
Client System ID:	271350177
Own Country:	US
Tier 2 Year:	Not reported
Cas Number:	Not reported
Site Plan:	Not reported
Confidential Location:	Not reported
How Chemical Is Stored:	Not reported
Status 302:	Not reported
Status 312:	Not reported
Emergency Contact Name1:	Not reported
Emergency Contact Name2:	Not reported
Emergency Contact Name3:	Not reported
Emergency Contact Name4:	Not reported
Emergency Contact 24hr Phone1:	Not reported
Emergency Contact 24hr Phone2:	Not reported
Emergency Contact 24hr Phone3:	Not reported
Emergency Contact 24hr Phone4:	Not reported
Is EHS:	Not reported
Is EHS More than TPQ:	Not reported
Is Containing EHS:	Not reported
EHS Name:	Not reported
Max Daily Amt Code:	Not reported
Avg Daily Amt Code:	Not reported
Storage Container Type:	Not reported
Storage Pressure Class:	Not reported
Storage Temperature Class:	Not reported
Storage Location:	Not reported
Is Storage Confidentail Location:	Not reported
Remark:	Not reported
Chemical Id:	Not reported
Chemical Name:	Not reported

MN TIER2 CONTACT:

Contact ID:	9248
Contact Name:	ERIC LILLY
Contact Title:	Environmen
Contact Type:	T2EC
Sort Order:	1
Contact ID:	9248
Contact Name:	ERIC LILLY

GRACO, INC. - RIVERSIDE PLANT (Continued) **S107729248**

Contact Title:	Environmen
Contact Type:	T2EC
Sort Order:	1
Contact ID:	9249
Contact Name:	TREVOR MOU
Contact Title:	Security L
Contact Type:	T2EC
Sort Order:	2
Contact ID:	9249
Contact Name:	TREVOR MOU
Contact Title:	Security L
Contact Type:	T2EC
Sort Order:	2
ERC Number:	4624
Facility Phone:	6126236414
Facility Status:	ACTIVE
Facility Email:	Not reported
Facility Web:	Not reported
Facility MNCP:	Not reported
Owner Name:	Not reported
Owner Phone:	Not reported
Owner Address:	Not reported
Owner City:	Not reported
Owner State:	Not reported
Owner Zip:	Not reported
Mailing Name:	GRACO, INC. - RIVERSIDE PLANT
Mailing Street:	P. O. BOX 1441
Mailing PO BOX:	Not reported
Mailing City:	MINNEAPOLIS
Mailing State:	MN
Mailing Zip:	55440-1441
Mailing Attn:	ERIC LILLYBLAD
Mailing Zip:	55440-1441
Mailing Attn:	ERIC LILLYBLAD
Billing Name:	Not reported
Billing Street:	Not reported
Billing PO Box:	Not reported
Billing City:	Not reported
Billing State:	Not reported
Billing Zip:	Not reported
Billing Attn:	Not reported
SIC Code:	3561
Dunn Brad Num:	Not reported
Time Created:	Not reported
Signed By:	Eric Lillyblad
Title:	Environmental Specialist
Signed Date:	2006-02-06
Attach Site Plan:	1
Attach Coord Abbr:	1
Attach Safeguard Info:	0
Extension Site Plan:	Not reported
Extension Coord Abbr:	Not reported
Extension Safeguard Info:	Not reported

GRACO, INC. - RIVERSIDE PLANT (Continued) **S107729248**

Report Year:	2005
Attach ERP:	0
Extension ERP:	Not reported
Last Updated ERP:	Not reported
Last Tested ERP:	Not reported
Last Reviewed ERP:	Not reported
VZone Primary:	Not reported
VZone Secondary:	Not reported
Modified Date:	2006-02-06
FIPS County:	27027
Latitude/Longitude:	44.9959983825684/93.2710037231445
User Name:	Graco
TRIFID:	Not reported
NAISC:	Not reported
CMFCL Record ID:	Not reported
Hardcopy Attachments:	0
SEPC Approved Date ERP:	Not reported
SIC:	Not reported
Client System ID:	271350177
Own Country:	US
Tier 2 Year:	Not reported
Cas Number:	Not reported
Site Plan:	Not reported
Confidential Location:	Not reported
How Chemical Is Stored:	Not reported
Status 302:	Not reported
Status 312:	Not reported
Emergency Contact Name1:	Not reported
Emergency Contact Name2:	Not reported
Emergency Contact Name3:	Not reported
Emergency Contact Name4:	Not reported
Emergency Contact 24hr Phone1:	Not reported
Emergency Contact 24hr Phone2:	Not reported
Emergency Contact 24hr Phone3:	Not reported
Emergency Contact 24hr Phone4:	Not reported
Is EHS:	Not reported
Is EHS More than TPQ:	Not reported
Is Containing EHS:	Not reported
EHS Name:	Not reported
Max Daily Amt Code:	Not reported
Avg Daily Amt Code:	Not reported
Storage Container Type:	Not reported
Storage Pressure Class:	Not reported
Storage Temperature Class:	Not reported
Storage Location:	Not reported
Is Storage Confidentail Location:	Not reported
Remark:	Not reported
Chemical Id:	Not reported
Chemical Name:	Not reported

MN TIER2 CONTACT:

Contact ID:	9248
Contact Name:	ERIC LILLY
Contact Title:	Environmen
Contact Type:	T2EC
Sort Order:	1

Contact ID:	9248

GRACO, INC. - RIVERSIDE PLANT (Continued) **S107729248**

Contact Name: ERIC LILLY
Contact Title: Environmen
Contact Type: T2EC
Sort Order: 1

Contact ID: 9249
Contact Name: TREVOR MOU
Contact Title: Security L
Contact Type: T2EC
Sort Order: 2

Contact ID: 9249
Contact Name: TREVOR MOU
Contact Title: Security L
Contact Type: T2EC
Sort Order: 2

B13 **GRACO - RIVERSIDE** **AIRS** **S108495649**
1024 SIBLEY ST NE **N/A**
< 1/8 **MINNEAPOLIS, MN 55413**
0.001 mi.
3 ft. **Site 5 of 8 in cluster B**

Relative:
Lower

Actual:
806 ft.

MN AIRS:

Facility ID:	05300800
File Number:	2817C
Fedral/State:	Not reported
Mail Address:	PO Box 1441
Mail City,St,Zip:	Minneapolis, MN 554401441
Contact Name:	Mr. Eric Lillyblad
Contact Phone:	(612) 623-6414
Contact Fax:	(612) 623-6559
Latitude:	44 Deg 59 Min 50.8524 Sec
Longitude:	-93 Deg 16 Min 13.0607 Sec
SIC Code:	3561
SIC Code 2:	Not reported
NAICS:	333911
Corbon Monixide Tons/Yr:	1
Nitrogen Oxides Tons/Yr:	2
Lead Tons/Yr:	0
Particulate Matter Tons/Yr:	14
PM10 Tons/Yr:	14
Sulfur Dioxide Tons/Yr:	0
Volatile Organic Compounds Amount:	17
Permip Program Type:	Registration
Action ID:	8
Effective Start:	5/6/2008
Expiration Date:	Not reported
REG PMT Option:	D
Emissions Year:	2005

Facility ID:	05300800
File Number:	2817C
Fedral/State:	Not reported
Mail Address:	PO Box 1441
Mail City,St,Zip:	Minneapolis, MN 554401441
Contact Name:	Mr. Eric Lillyblad

GRACO - RIVERSIDE (Continued) **S108495649**

Contact Phone:	(612) 623-6414
Contact Fax:	(612) 623-6559
Latitude:	44 Deg 59 Min 50.8524 Sec
Longitude:	-93 Deg 16 Min 13.0607 Sec
SIC Code:	3561
SIC Code 2:	Not reported
NAICS:	333911
Corbon Monixide Tons/Yr:	1
Nitrogen Oxides Tons/Yr:	1
Lead Tons/Yr:	0
Particulate Matter Tons/Yr:	14
PM10 Tons/Yr:	14
Sulfur Dioxide Tons/Yr:	0
Volatile Organic Compounds Amount:	22
Permip Program Type:	Registration
Action ID:	8
Effective Start:	5/6/2008
Expiration Date:	Not reported
REG PMT Option:	D
Emissions Year:	2006

Facility ID:	05300800
File Number:	2817C
Fedral/State:	Not reported
Mail Address:	PO Box 1441
Mail City,St,Zip:	Minneapolis, MN 554401441
Contact Name:	Mr. Eric Lillyblad
Contact Phone:	(612) 623-6414
Contact Fax:	(612) 623-6559
Latitude:	44 Deg 59 Min 50.8524 Sec
Longitude:	-93 Deg 16 Min 13.0607 Sec
SIC Code:	3561
SIC Code 2:	Not reported
NAICS:	333911
Corbon Monixide Tons/Yr:	1
Nitrogen Oxides Tons/Yr:	2
Lead Tons/Yr:	0
Particulate Matter Tons/Yr:	15
PM10 Tons/Yr:	15
Sulfur Dioxide Tons/Yr:	0
Volatile Organic Compounds Amount:	21
Permip Program Type:	Registration
Action ID:	8
Effective Start:	5/6/2008
Expiration Date:	Not reported
REG PMT Option:	D
Emissions Year:	2007

B14 **PIONEER TANK LINES** **SPILLS** **S109511995**
1024 SIBLEY ST NE. **N/A**
< 1/8 **MINNEAPOLIS, MN**
0.001 mi.
3 ft. **Site 6 of 8 in cluster B**

Relative:
Lower

Actual:
806 ft.

MN SPILL:

Program Id:	226244
Township Name:	Not reported
Interest Type:	SP
Addr Id:	226964
Interest Phone:	6126236414
Preferred Id:	51297
Interest Start Date:	02/01/2000 00:00:00
Interest End Date:	Not reported
Active:	Not reported
Tmsp Added:	02/01/2000 10:43:57
Tmsp Last Updt:	04/11/2007 08:23:04
Staff Id Last Updt:	RSUCHAN
State County Code:	Not reported
Country Code:	Not reported
Foreign State:	Not reported
Foreign Zone:	Not reported
Spill Closure Code:	**Refer To Local/County Gov.**
Sp Rep Code:	Refer To Air Quality
Report Taken By Initials:	3075
Mpca Project Manager Initials:	3075
Spill Site Closure Date:	02/01/2000 00:00:00
Sp Rep Desc:	Company-RP
Spill Date:	02/01/2000 00:00:00
Spill Reported Date:	02/01/2000 00:00:00
Init Cause Code:	Equipment Failure
Init Cause Desc:	Equipment Failure
Initial Source Code:	6
Priority Code:	Not reported
Archive Lot:	Not reported
Archive Box:	Not reported
Rep Phone:	Not reported
Rep Name:	Not reported
Mpca Involvement:	Not reported
Rpt Taken By Duty Officer:	Not reported
Spill Cause:	Not reported
Product:	Not reported
Spill:	Not reported
Report:	Not reported
Region:	Not reported
Project Mngr:	Not reported
Quantity:	Not reported
Product:	Not reported
Respnbl Party:	Not reported
Box:	Not reported
Closure Date:	Not reported
Cause Code:	Not reported
Date Reported:	Not reported
Location:	Not reported
Product:	Not reported
Amount Spilled:	Not reported
Units:	Not reported
Priority:	Not reported

PIONEER TANK LINES (Continued) **S109511995**

Spill Date:	Not reported
Spill Date:	Not reported
Action Taken:	Not reported
Reported By:	Not reported
Incident:	Not reported
Respnbl Party:	Not reported
Spill Cause:	Not reported
Action Taken:	Not reported
Public Safety Spill ID:	Not reported
Site ID:	0
Duty Officer Report No:	Not reported
Comments:	Pioneer Tank Lines was sucking oily waste from trap and coupling on hose came unfastened. Spill was in building, outside on drive, and some escaped to storm sewer. Pioneer sucked up spill in the drive and company threw snow on spill inside and shoveled snow into recylcing system.

MN SPILL ACTION:

Spill Action Code:	Not reported
Spill Action Person:	Not reported
Spill Action Date:	Not reported
Tmsp Added:	Not reported
Tmsp Last Updt:	Not reported
Staff Id Last Updt:	Not reported

MN SPILL AFFECTED DESCRIPTION:

Spill Inc. Affect Code:	Street, Parking Lot
Tmsp Added:	02/01/2000 10:44:24
Tmsp Last Updt:	05/04/2002 09:47:09
Staff Id Last Updt:	TANKS
Spill Inc. Affect Code:	Sewer
Tmsp Added:	02/01/2000 10:44:24
Tmsp Last Updt:	05/04/2002 09:47:09
Staff Id Last Updt:	TANKS

MN SPILL EMERGENCY:

Emergency Id:	Not reported
Emergency Code:	Not reported
Spill Action Code:	Not reported
Tmsp Added:	Not reported
Tmsp Last Updt:	Not reported
Staff Id Last Updt:	Not reported

MN SPILL PREVENTION:

Spill Prevention Code:	Not reported
Spill Prevention Date:	Not reported
Comments:	Not reported
Tmsp Added:	Not reported
Tmsp Last Updt:	Not reported
Staff Id Last Updt:	Not reported

MN SPILL PRODUCT:

Program ID:	226244
Spill Incident Accuracy Id:	143854
Spill Product Code:	Petroleum, Unspecified
Spill Qty Units Code:	Gallons
Spill Incident Accuracy Code:	Estimated
Spill Released Qty:	20
Tmsp Added:	02/01/2000 10:44:24
Tmsp Last Updt:	05/04/2002 09:47:09

PIONEER TANK LINES (Continued) **S109511995**

Staff Id Last Updt: TANKS

B15 **GRACO RIVERSIDE PLANT** **LUST** **S109511714**
1024 SIBLEY ST NE. **N/A**
< 1/8 **MINNEAPOLIS, MN**
0.001 mi.
3 ft. **Site 7 of 8 in cluster B**

Relative:
Lower

Actual:
806 ft.

LUST:

Leak ID:	3469
Site ID:	231204
Source:	CORE
Facility Addr 2:	Not reported
MN PCA ID:	216233
Release Discovered Date:	01/01/1901 00:00:00
Leak Reported Date:	10/31/1990 00:00:00
Leak Site:	Leak Site - Tank and Petroleum Contamination
File Archive Box:	14
File Archive Lot:	95/128
Soil Digout Date:	10/31/1990 00:00:00
Cubic Yards Excavated:	220
Conditional Closure Date:	Not reported
Complete Site Closure Date:	**09/23/1991 00:00:00**
Contaminated Soils Remaining:	No
Enforcement Action Begin Date:	11/07/1990 00:00:00
Lust Trust Eligible:	No
Offsite Contamination:	No
Reimbursement Awarded:	No
Std Letter Response Date:	Not reported
Surface Water Impact:	No
Utility Project Flag:	No
TMSP Added:	12/04/1999 14:03:45
TMSP Last Update:	04/30/2003 09:17:05
Staff Id Last Update:	SVANPAT
Release From AST:	No
Release From UST:	Yes
Tank Registration Status Code:	S
VPIC Application Date:	Not reported
VPIC Acres:	Not reported
Addr Id:	66373
Township Name:	Fort Snelling
Active Flag:	Yes
Country Code:	USA
Foreign State:	Not reported
Foreign Zone:	Not reported
State County Code:	MN
Interest Type:	LS
Interest Phone:	NO CORE PI PH.
Interest Start Date:	03/16/1993 16:59:31
Interest End Date:	Not reported
Vapor Intrusion Checked Flag:	Not reported
Soil Gas Data Collected Flag:	Not reported
Soil Gas Action Level Flag:	Not reported
Sub Slab Sample Collected Flag:	Not reported
Indoor Air Collected Flag:	Not reported
Vapor Intrusion Action Flag:	Not reported
Vapor Intrusion Comments:	Not reported
Soil Gas Data Comments:	Not reported

GRACO RIVERSIDE PLANT (Continued) **S109511714**

Comments: Not reported

LEAK CLEANUP ACTIONS:
MN PCA ID: Not reported
Leak Action Approval Date: Not reported
Leak Action Begin Date: Not reported
Leak Action End Date: Not reported
TMSP Added: Not reported
TMSP Last Update: Not reported
Staff Id Last Update: Not reported

LEAK GW INFO:
MN PCA ID: 216233
Dw Supply Contam: Not reported
Free Product Observed: No
Free Product Thickness: Not reported
Ground Water Contam: No
GW Cleanup Goal: 0
Gw Exceeds Cleanup Goal: No
Cleanup Goal Achieved: Not reported
Water Supply Exceeds Ral: Not reported
Well Type Code: Not reported
Impacted Aquifer Code: Not reported
TMSP Added: 12/04/1999 14:07:29
TMSP Last Update: 11/04/2003 12:57:06
Staff Id Last Update: RSUCHAN
Mtbe Present Now: Not reported
Mtbe Present Historically: Not reported
Mtbe High Ug Per Liter Char: Not reported
Mtbe High Ug Per Liter Numb: Not reported
Mtbe High Level Date: Not reported
Free Product At Close: Not reported
Staff Id Ass: Not reported
PWS Well: Not reported
Prot Flag: Not reported
Sens Flag: Not reported

LEAK PRODUCT RELEASED:
MN PCA ID: 216233
Prod Released Sequence Id: 402750
Leak Product: Fuel Oil 1 and 2
Tmsp Added: 12/27/1999 12:59:08
Tmsp Last_updt: 05/04/2002 09:11:12
Staff Id Last Updt: TANKS

B16 **GRACO MINNESOTA INC. - RIVERSIDE** **ENF** **S109686220**
1024 SIBLEY STREET, NE **N/A**
< 1/8 **MINNEAPOLIS, MN**
0.001 mi.
3 ft. **Site 8 of 8 in cluster B**

Relative:
Lower

Actual:
806 ft.

MN Enforcement Log :
Facility ID: MND980702286
Violation: 262.A - Generators - General
Determined Date: 10/21/2004
Determined By: EPA Personnel
Responsible Agency: EPA Personnel
RTC Date: 04/01/2005
Enforcement Sequence: 001

GRACO MINNESOTA INC. - RIVERSIDE (Continued) **S109686220**

Effective End Date: 04/01/2005
Enforcement Type: 120 - WRITTEN INFORMAL
Lead Agency: EPA Personnel
Sequence: 2

Facility ID: MND980702286
Violation: 262.D - Generators - Records/Reporting
Determined Date: 04/22/2009
Determined By: State
Responsible Agency: State
RTC Date: 05/27/2009
Enforcement Sequence: Not reported
Effective End Date: Not reported
Enforcement Type: Not reported
Lead Agency: Not reported
Sequence: 8

Facility ID: MND980702286
Violation: 262.A - Generators - General
Determined Date: 10/21/2004
Determined By: EPA Personnel
Responsible Agency: EPA Personnel
RTC Date: 04/01/2005
Enforcement Sequence: 001
Effective End Date: 04/01/2005
Enforcement Type: 120 - WRITTEN INFORMAL
Lead Agency: EPA Personnel
Sequence: 3

Facility ID: MND980702286
Violation: 262.A - Generators - General
Determined Date: 10/21/2004
Determined By: EPA Personnel
Responsible Agency: EPA Personnel
RTC Date: 04/01/2005
Enforcement Sequence: 001
Effective End Date: 04/01/2005
Enforcement Type: 120 - WRITTEN INFORMAL
Lead Agency: EPA Personnel
Sequence: 4

Facility ID: MND980702286
Violation: 262.C - Generators - Pre-transport
Determined Date: 08/08/2000
Determined By: State
Responsible Agency: State
RTC Date: 08/02/2001
Enforcement Sequence: 003
Effective End Date: 06/25/2001
Enforcement Type: 213 - FORGIVEABLE & NON-FORGIVEABLE APO
Lead Agency: State
Sequence: 7

Facility ID: MND980702286
Violation: 262.A - Generators - General
Determined Date: 04/22/2009
Determined By: State

GRACO MINNESOTA INC. - RIVERSIDE (Continued) **S109686220**

Responsible Agency: State
RTC Date: 05/27/2009
Enforcement Sequence: Not reported
Effective End Date: Not reported
Enforcement Type: Not reported
Lead Agency: Not reported
Sequence: 9

Facility ID: MND980702286
Violation: 262.A - Generators - General
Determined Date: 12/06/1990
Determined By: State
Responsible Agency: State
RTC Date: 02/11/1991
Enforcement Sequence: 001
Effective End Date: 12/31/1990
Enforcement Type: 211 - FORGIVEABLE ADMN PENALTY ORDER(APO)
Lead Agency: State
Sequence: 1

Facility ID: MND980702286
Violation: 262.C - Generators - Pre-transport
Determined Date: 08/08/2000
Determined By: State
Responsible Agency: State
RTC Date: 08/02/2001
Enforcement Sequence: 002
Effective End Date: 11/15/2000
Enforcement Type: 123 - TEN DAY LETTER
Lead Agency: State
Sequence: 3

Facility ID: MND980702286
Violation: 262.C - Generators - Pre-transport
Determined Date: 08/08/2000
Determined By: State
Responsible Agency: State
RTC Date: 08/02/2001
Enforcement Sequence: 003
Effective End Date: 06/25/2001
Enforcement Type: 213 - FORGIVEABLE & NON-FORGIVEABLE APO
Lead Agency: State
Sequence: 5

Facility ID: MND980702286
Violation: 262.C - Generators - Pre-transport
Determined Date: 08/08/2000
Determined By: State
Responsible Agency: State
RTC Date: 08/02/2001
Enforcement Sequence: 002
Effective End Date: 11/15/2000
Enforcement Type: 123 - TEN DAY LETTER
Lead Agency: State
Sequence: 5

Facility ID: MND980702286

GRACO MINNESOTA INC. - RIVERSIDE (Continued) **S109686220**

Violation: 262.C - Generators - Pre-transport
Determined Date: 08/08/2000
Determined By: State
Responsible Agency: State
RTC Date: 08/02/2001
Enforcement Sequence: 003
Effective End Date: 06/25/2001
Enforcement Type: 213 - FORGIVEABLE & NON-FORGIVEABLE APO
Lead Agency: State
Sequence: 3

Facility ID: MND980702286
Violation: 262.A - Generators - General
Determined Date: 10/21/2004
Determined By: EPA Personnel
Responsible Agency: EPA Personnel
RTC Date: 04/01/2005
Enforcement Sequence: 001
Effective End Date: 04/01/2005
Enforcement Type: 120 - WRITTEN INFORMAL
Lead Agency: EPA Personnel
Sequence: 1

Facility ID: MND980702286
Violation: 262.C - Generators - Pre-transport
Determined Date: 08/08/2000
Determined By: State
Responsible Agency: State
RTC Date: 08/02/2001
Enforcement Sequence: 002
Effective End Date: 11/15/2000
Enforcement Type: 123 - TEN DAY LETTER
Lead Agency: State
Sequence: 7

Facility ID: MND980702286
Violation: 262.C - Generators - Pre-transport
Determined Date: 08/08/2000
Determined By: State
Responsible Agency: State
RTC Date: 08/02/2001
Enforcement Sequence: 003
Effective End Date: 06/25/2001
Enforcement Type: 213 - FORGIVEABLE & NON-FORGIVEABLE APO
Lead Agency: State
Sequence: 2

Facility ID: MND980702286
Violation: 262.C - Generators - Pre-transport
Determined Date: 08/08/2000
Determined By: State
Responsible Agency: State
RTC Date: 08/02/2001
Enforcement Sequence: 003
Effective End Date: 06/25/2001
Enforcement Type: 213 - FORGIVEABLE & NON-FORGIVEABLE APO
Lead Agency: State

GRACO MINNESOTA INC. - RIVERSIDE (Continued) **S109686220**

Sequence: 4

Facility ID: MND980702286
Violation: 262.C - Generators - Pre-transport
Determined Date: 08/08/2000
Determined By: State
Responsible Agency: State
RTC Date: 08/02/2001
Enforcement Sequence: 002
Effective End Date: 11/15/2000
Enforcement Type: 123 - TEN DAY LETTER
Lead Agency: State
Sequence: 4

Facility ID: MND980702286
Violation: 262.C - Generators - Pre-transport
Determined Date: 08/08/2000
Determined By: State
Responsible Agency: State
RTC Date: 08/02/2001
Enforcement Sequence: 002
Effective End Date: 11/15/2000
Enforcement Type: 123 - TEN DAY LETTER
Lead Agency: State
Sequence: 2

---

17 **BELVINS CONCESSION SUPPLY** **AST** **A100025016**
67 8TH AVE NE **N/A**
< 1/8 **MINNEAPOLIS, MN 55413**
0.001 mi.
5 ft.

Relative:
Higher

Actual:
813 ft.

AST:

TANK:
MPCA Tank Number: 1001
Tank Registration Date: 6/5/1990 0:00
Tank Dual Use: N
Tank Storage Capacity: 9000
Tank Status: Removed
Tank Stored Product: Food
Tank Construction Material: Metal
Tank Cathodic Protection: Not reported
Piping Cathodic Protection: Not reported
Piping Material: None
Second Contain Tank: Not reported
Second Contain Pipe: Not reported
Tank Dispenser: Not reported
Above/Under Ground: Above Ground
Serial Number: Not reported
Date Added: 10/10/1999 10:57
Date Last Updated: 9/24/2008 14:09
AST Base Material: On Concrete
Piping Material Desc: NONE
Unregulated Tank Registration Date: Not reported
Compartmental Tank Flag: Not reported
Heating Product Flag: Not reported
Haz Waste Generator Id: Not reported

BELVINS CONCESSION SUPPLY (Continued) **A100025016**

Product Replaced Date:	Not reported
Sludge Disposal Facility:	Not reported
Comments:	Not reported
Staff Id Who Did The Last Update:	RSUCHAN
In Compliance:	No
Facility Addr 2:	Not reported

TANK ACTION:

MPCA Tank Number:	1001
Above Or Underground:	Above Ground
Tank Action ID:	895003
Contractor Number:	Not reported
Supervisor Number:	Not reported
Tank Action:	Remove Tank
Action Date:	Not reported
Action Date Unknown:	Yes
Corrosion Expert Name:	Not reported
Lab Flag:	Not reported
Date Added:	06/21/2005 10:28:52
Date Last Updated:	06/21/2005 10:28:52
Staff Id Who Did The Last Update:	JHENRY

TANK COMPARTMENT:

MPCA Tank Number:	1001
Above Or Underground:	Above Ground
Compartment Number:	1
Tank Stored Product Code:	12
Tank Stored Product Desc:	FOOD
Compartment Cap:	9000
Heating:	Not reported
Other Desc:	Not reported
Date Added:	10/10/1999 10:58:54
Date Last Updated:	05/04/2002 08:44:58
Staff Id Who Did The Last Update:	TANKS

INSTALL REMOVE:

MPCA Tank Number:	Not reported
Number of Dispensers:	Not reported
Tank Construction Material Code:	Not reported
Piping Material:	Not reported
Piping Material Desc:	Not reported
Total Tank Capacity Quantity:	Not reported
Staff Id Who Did The Last Update:	Not reported
INSREM Product:	Not reported
INSREM Product Description:	Not reported
INSREM Action ID:	Not reported
INSREM Action:	Not reported
Action Completed Date:	Not reported
Date Added:	Not reported
Date Last Updated:	Not reported

TABSITE:

Program Interest Id:	208647
Above Or Underground:	Above Ground
Facility Code:	49
Indian Reservation:	No

BELVINS CONCESSION SUPPLY (Continued) **A100025016**

UST Registration Date:	Not reported
AST Registration Date:	06/05/1990 00:00:00
Date Added:	04/01/1993 00:00:00
Date Last Updated:	05/23/2003 09:21:04
Staff Id Who Did The Last Update:	SYS
Max Monthly Gallons:	Not reported
Vapor Recovery Installed:	Unknown
Vapor Notify Required:	Unknown

LATLONG:

Program Id:	Not reported
Latlong ID:	Not reported
Latitude Degrees:	Not reported
Latitude Minutes:	Not reported
Latitude Seconds:	Not reported
Longitude Degrees:	Not reported
Longitude Minutes:	Not reported
Longitude Seconds:	Not reported
Collection Date:	Not reported
Latlong Description:	Not reported
TMSP Added:	Not reported
Date Last Updated:	Not reported
Staff Id Last Updated:	Not reported
Coord Source Type:	Not reported
Org Name Source:	Not reported

C18 **THERRES AND STROMBERG** **EDR Historical Auto Stations** **1009843133**
NNW **60 11TH AVE NE** **N/A**
< 1/8 **MINNEAPOLIS, MN**
0.057 mi.
301 ft. **Site 1 of 5 in cluster C**

Relative:
Higher

Actual:
811 ft.

EDR Historical Auto Stations:

Name:	THERRES AND STROMBERG
Year:	1935
Type:	AUTOMOBILE REPAIRING AND SERVICE STATIONS

C19 **ST SHIPING BAY** **SPILLS** **S101285708**
NNW **60 11TH AVE NE** **N/A**
< 1/8 **MINNEAPOLIS, MN**
0.057 mi.
301 ft. **Site 2 of 5 in cluster C**

Relative:
Higher

Actual:
811 ft.

MN SPILL:

Program Id:	180598
Township Name:	Not reported
Interest Type:	SP
Addr Id:	261604
Interest Phone:	Not reported
Preferred Id:	22927
Interest Start Date:	02/02/1996 14:34:57
Interest End Date:	Not reported
Active:	Not reported
Tmsp Added:	02/02/1996 14:34:57
Tmsp Last Updt:	04/11/2007 08:22:56
Staff Id Last Updt:	RSUCHAN

ST SHIPING BAY (Continued) **S101285708**

State County Code:	27
Country Code:	USA
Foreign State:	Not reported
Foreign Zone:	None
Spill Closure Code:	**Not reported**
Sp Rep Code:	Refer To Air Quality
Report Taken By Initials:	3297
Mpca Project Manager Initials:	3297
Spill Site Closure Date:	01/29/1996 00:00:00
Sp Rep Desc:	GRACO
Spill Date:	01/29/1996 00:00:00
Spill Reported Date:	01/29/1996 00:00:00
Init Cause Code:	Traffic Accident
Init Cause Desc:	TRAFFIC ACCIDENT
Initial Source Code:	17
Priority Code:	4
Archive Lot:	Not reported
Archive Box:	Not reported
Rep Phone:	Not reported
Rep Name:	Not reported
Mpca Involvement:	Not reported
Rpt Taken By Duty Officer:	Not reported
Spill Cause:	Not reported
Product:	Not reported
Spill:	Not reported
Report:	Not reported
Region:	Not reported
Project Mngr:	Not reported
Quantity:	Not reported
Product:	Not reported
Respnbl Party:	Not reported
Box:	Not reported
Closure Date:	Not reported
Cause Code:	Not reported
Date Reported:	Not reported
Location:	Not reported
Product:	Not reported
Amount Spilled:	Not reported
Units:	Not reported
Priority:	Not reported
Spill Date:	Not reported
Spill Date:	Not reported
Action Taken:	Not reported
Reported By:	Not reported
Incident:	Not reported
Respnbl Party:	Not reported
Spill Cause:	Not reported
Action Taken:	Not reported
Public Safety Spill ID:	Not reported
Site ID:	0
Duty Officer Report No:	Not reported
Comments:	SEMI HIT POST & PUNCTURED FUEL TANK

MN SPILL ACTION:

Spill Action Code:	3
Spill Action Person:	Not reported
Spill Action Date:	Not reported
Tmsp Added:	02/02/1996 14:34:57

ST SHIPING BAY (Continued) **S101285708**

Tmsp Last Updt: 05/04/2002 07:11:31
Staff Id Last Updt: TANKS

MN SPILL AFFECTED DESCRIPTION:
Spill Inc. Affect Code: Business
Tmsp Added: 02/02/1996 14:34:57
Tmsp Last Updt: 05/04/2002 07:11:31
Staff Id Last Updt: TANKS

MN SPILL EMERGENCY:
Emergency Id: Not reported
Emergency Code: Not reported
Spill Action Code: Not reported
Tmsp Added: Not reported
Tmsp Last Updt: Not reported
Staff Id Last Updt: Not reported

MN SPILL PREVENTION:
Spill Prevention Code: Not reported
Spill Prevention Date: Not reported
Comments: Not reported
Tmsp Added: Not reported
Tmsp Last Updt: Not reported
Staff Id Last Updt: Not reported

MN SPILL PRODUCT:
Program ID: 180598
Spill Incident Accuracy Id: 74660
Spill Product Code: Light Fuel Oil and Diesel
Spill Qty Units Code: Gallons
Spill Incident Accuracy Code: Estimated
Spill Released Qty: 5
Tmsp Added: 02/02/1996 14:34:57
Tmsp Last Updt: 05/04/2002 07:11:31
Staff Id Last Updt: TANKS

C20 **GRACO, INC.** **TIER 2** **S107729247**
NNW **60 11TH AVE NE BOX 1441** **N/A**
< 1/8 **MINNEAPOLIS, MN 55440**
0.057 mi.
301 ft. **Site 3 of 5 in cluster C**

Relative:
Higher

Actual:
811 ft.

MN TIER 2:
ERC Number: 271350027
Facility Phone: Not reported
Facility Status: Not reported
Facility Email: Not reported
Facility Web: Not reported
Facility MNCP: Not reported
Owner Name: Not reported
Owner Phone: Not reported
Owner Address: Not reported
Owner City: Not reported
Owner State: Not reported
Owner Zip: Not reported
Mailing Name: Not reported
Mailing Street: Not reported
Mailing PO BOX: Not reported
Mailing City: Not reported
Mailing State: Not reported

GRACO, INC. (Continued) **S107729247**

Mailing Zip:	Not reported
Mailing Attn:	Not reported
Mailing Zip:	Not reported
Mailing Attn:	Not reported
Billing Name:	Not reported
Billing Street:	Not reported
Billing PO Box:	Not reported
Billing City:	Not reported
Billing State:	Not reported
Billing Zip:	Not reported
Billing Attn:	Not reported
SIC Code:	Not reported
Dunn Brad Num:	Not reported
Time Created:	Not reported
Signed By:	Not reported
Title:	Not reported
Signed Date:	Not reported
Attach Site Plan:	Not reported
Attach Coord Abbr:	Not reported
Attach Safeguard Info:	Not reported
Extension Site Plan:	Not reported
Extension Coord Abbr:	Not reported
Extension Safeguard Info:	Not reported
Report Year:	Not reported
Attach ERP:	Not reported
Extension ERP:	Not reported
Last Updated ERP:	Not reported
Last Tested ERP:	Not reported
Last Reviewed ERP:	Not reported
VZone Primary:	Not reported
VZone Secondary:	Not reported
Modified Date:	Not reported
FIPS County:	Not reported
Latitude/Longitude:	/
User Name:	Not reported
TRIFID:	Not reported
NAISC:	Not reported
CMFCL Record ID:	Not reported
Hardcopy Attachments:	Not reported
SEPC Approved Date ERP:	Not reported
SIC:	Not reported
Client System ID:	Not reported
Own Country:	Not reported
Tier 2 Year:	2004
Cas Number:	68476-30-2
Site Plan:	Yes
Confidential Location:	No
How Chemical Is Stored:	C14
Status 302:	Not reported
Status 312:	Not reported
Emergency Contact Name1:	Not reported
Emergency Contact Name2:	Not reported
Emergency Contact Name3:	Not reported
Emergency Contact Name4:	Not reported
Emergency Contact 24hr Phone1:	Not reported
Emergency Contact 24hr Phone2:	Not reported
Emergency Contact 24hr Phone3:	Not reported

GRACO, INC. (Continued) **S107729247**

Emergency Contact 24hr Phone4:	Not reported
Is EHS:	Not reported
Is EHS More than TPQ:	Not reported
Is Containing EHS:	Not reported
EHS Name:	Not reported
Max Daily Amt Code:	Not reported
Avg Daily Amt Code:	Not reported
Storage Container Type:	Not reported
Storage Pressure Class:	Not reported
Storage Temperature Class:	Not reported
Storage Location:	Not reported
Is Storage Confidentail Location:	Not reported
Remark:	site plan 91
Chemical Id:	Not reported
Chemical Name:	FUEL OIL #2

C21 **GRACO INC** **RCRA-SQG** **1000176612**
NNW **60 11TH AVE NE** **FINDS** **55413GRCNC60**
< 1/8 **MINNEAPOLIS, MN 55413** **LUST**
0.057 mi. **SPILLS**
301 ft. **Site 4 of 5 in cluster C** **TRIS**
UST
Relative: **MN LS**
Higher **AST**
VIC
Actual: **SRS**
811 ft. **MANIFEST**

RCRA-SQG:

Date form received by agency:	12/20/2004
Facility name:	GRACO INC. - MAIN PLANT
Facility address:	60 11TH AVENUE MINNEAPOLIS, MN 554131894
EPA ID:	MND006253223
Mailing address:	P.O. BOX 1441 MINNEAPOLIS, MN 554401441
Contact:	ERIC R LILLYBLAD
Contact address:	60 11TH AVE NE MINNEAPOLIS, MN 55413
Contact country:	US
Contact telephone:	(612) 623-6414
Contact email:	Not reported
EPA Region:	05
Land type:	Facility is not located on Indian land. Additional information is not known.
Classification:	Small Small Quantity Generator
Description:	Handler: generates more than 100 and less than 1000 kg of hazardous waste during any calendar month and accumulates less than 6000 kg of hazardous waste at any time; or generates 100 kg or less of hazardous waste during any calendar month, and accumulates more than 1000 kg of hazardous waste at any time

Owner/Operator Summary:

Owner/operator name:	GRACO MINNESOTA
Owner/operator address:	BOX 1441 MINNEAPOLIS, MN 55440
Owner/operator country:	Not reported
Owner/operator telephone:	(612) 623-6414

GRACO INC (Continued) **1000176612**

Legal status: Private
Owner/Operator Type: Owner
Owner/Op start date: 01/01/0001
Owner/Op end date: Not reported

Owner/operator name: GRACO MINNESOTA INC
Owner/operator address: PO BOX 1441
MINNEAPOLIS, MN 55440
Owner/operator country: US
Owner/operator telephone: (612) 623-6414
Legal status: Private
Owner/Operator Type: Owner
Owner/Op start date: 07/28/1999
Owner/Op end date: Not reported

Owner/operator name: NAME NOT REPORTED
Owner/operator address: ADDRESS NOT REPORTED
CITY NOT REPORTED, AK 99998
Owner/operator country: Not reported
Owner/operator telephone: (312) 555-1212
Legal status: Private
Owner/Operator Type: Operator
Owner/Op start date: Not reported
Owner/Op end date: Not reported

Owner/operator name: NAME NOT REPORTED
Owner/operator address: ADDRESS NOT REPORTED
CITY NOT REPORTED, AK 99998
Owner/operator country: Not reported
Owner/operator telephone: (312) 555-1212
Legal status: Private
Owner/Operator Type: Operator
Owner/Op start date: 01/01/0001
Owner/Op end date: Not reported

Handler Activities Summary:
U.S. importer of hazardous waste: No
Mixed waste (haz. and radioactive): No
Recycler of hazardous waste: Unknown
Transporter of hazardous waste: Unknown
Treater, storer or disposer of HW: No
Underground injection activity: Unknown
On-site burner exemption: Unknown
Furnace exemption: Unknown
Used oil fuel burner: Unknown
Used oil processor: Unknown
User oil refiner: Unknown
Used oil fuel marketer to burner: Unknown
Used oil Specification marketer: Unknown
Used oil transfer facility: Unknown
Used oil transporter: Unknown
Off-site waste receiver: Commercial status unknown

Historical Generators:
Date form received by agency: 02/25/2004
Facility name: GRACO INC. - MAIN PLANT

GRACO INC (Continued) **1000176612**

Site name: GRACO MINNESOTA INC.-MAIN PLANT
Classification: Small Quantity Generator

Date form received by agency: 12/10/2003
Facility name: GRACO INC. - MAIN PLANT
Site name: GRACO MINNESOTA INC - MAIN PLANT
Classification: Small Quantity Generator

Date form received by agency: 02/13/2002
Facility name: GRACO INC. - MAIN PLANT
Classification: Large Quantity Generator

Date form received by agency: 02/25/2000
Facility name: GRACO INC. - MAIN PLANT
Classification: Large Quantity Generator

Date form received by agency: 02/13/1998
Facility name: GRACO INC. - MAIN PLANT
Classification: Large Quantity Generator

Date form received by agency: 02/16/1996
Facility name: GRACO INC. - MAIN PLANT
Classification: Large Quantity Generator

Date form received by agency: 02/11/1994
Facility name: GRACO INC. - MAIN PLANT
Site name: GRACO, INC. - MAIN PLANT
Classification: Large Quantity Generator

Date form received by agency: 02/28/1992
Facility name: GRACO INC. - MAIN PLANT
Site name: GRACO INC
Classification: Large Quantity Generator

Date form received by agency: 08/23/1990
Facility name: GRACO INC. - MAIN PLANT
Site name: GRACO INC
Classification: Large Quantity Generator

Date form received by agency: 07/17/1980
Facility name: GRACO INC. - MAIN PLANT
Site name: GRACO MINNESOTA INC - MAIN PLANT
Classification: Small Quantity Generator

Hazardous Waste Summary:
Waste code: D001
Waste name: IGNITABLE HAZARDOUS WASTES ARE THOSE WASTES WHICH HAVE A FLASHPOINT OF LESS THAN 140 DEGREES FAHRENHEIT AS DETERMINED BY A PENSKY-MARTENS CLOSED CUP FLASH POINT TESTER. ANOTHER METHOD OF DETERMINING THE FLASH POINT OF A WASTE IS TO REVIEW THE MATERIAL SAFETY DATA SHEET, WHICH CAN BE OBTAINED FROM THE MANUFACTURER OR DISTRIBUTOR OF THE MATERIAL. LACQUER THINNER IS AN EXAMPLE OF A COMMONLY USED SOLVENT WHICH WOULD BE CONSIDERED AS IGNITABLE HAZARDOUS WASTE.

Waste code: D002
Waste name: A WASTE WHICH HAS A PH OF LESS THAN 2 OR GREATER THAN 12.5 IS CONSIDERED TO BE A CORROSIVE HAZARDOUS WASTE. SODIUM HYDROXIDE, A

GRACO INC (Continued) **1000176612**

CAUSTIC SOLUTION WITH A HIGH PH, IS OFTEN USED BY INDUSTRIES TO CLEAN OR DEGREASE PARTS. HYDROCHLORIC ACID, A SOLUTION WITH A LOW PH, IS USED BY MANY INDUSTRIES TO CLEAN METAL PARTS PRIOR TO PAINTING. WHEN THESE CAUSTIC OR ACID SOLUTIONS BECOME CONTAMINATED AND MUST BE DISPOSED, THE WASTE WOULD BE A CORROSIVE HAZARDOUS WASTE.

Waste code: D007
Waste name: CHROMIUM

Waste code: F005
Waste name: THE FOLLOWING SPENT NON-HALOGENATED SOLVENTS: TOLUENE, METHYL ETHYL KETONE, CARBON DISULFIDE, ISOBUTANOL, PYRIDINE, BENZENE, 2-ETHOXYETHANOL, AND 2-NITROPROPANE; ALL SPENT SOLVENT MIXTURES/BLENDS CONTAINING, BEFORE USE, A TOTAL OF TEN PERCENT OR MORE (BY VOLUME) OF ONE OR MORE OF THE ABOVE NON-HALOGENATED SOLVENTS OR THOSE SOLVENTS LISTED IN F001, F002, OR F004; AND STILL BOTTOMS FROM THE RECOVERY OF THESE SPENT SOLVENTS AND SPENT SOLVENT MIXTURES.

Waste code: D000
Waste name: Not Defined

Waste code: D001
Waste name: IGNITABLE HAZARDOUS WASTES ARE THOSE WASTES WHICH HAVE A FLASHPOINT OF LESS THAN 140 DEGREES FAHRENHEIT AS DETERMINED BY A PENSKY-MARTENS CLOSED CUP FLASH POINT TESTER. ANOTHER METHOD OF DETERMINING THE FLASH POINT OF A WASTE IS TO REVIEW THE MATERIAL SAFETY DATA SHEET, WHICH CAN BE OBTAINED FROM THE MANUFACTURER OR DISTRIBUTOR OF THE MATERIAL. LACQUER THINNER IS AN EXAMPLE OF A COMMONLY USED SOLVENT WHICH WOULD BE CONSIDERED AS IGNITABLE HAZARDOUS WASTE.

Waste code: F001
Waste name: THE FOLLOWING SPENT HALOGENATED SOLVENTS USED IN DEGREASING: TETRACHLOROETHYLENE, TRICHLOROETHYLENE, METHYLENE CHLORIDE, 1,1,1-TRICHLOROETHANE, CARBON TETRACHLORIDE, AND CHLORINATED FLUOROCARBONS; ALL SPENT SOLVENT MIXTURES/BLENDS USED IN DEGREASING CONTAINING, BEFORE USE, A TOTAL OF TEN PERCENT OR MORE (BY VOLUME) OF ONE OR MORE OF THE ABOVE HALOGENATED SOLVENTS OR THOSE SOLVENTS LISTED IN F002, F004, AND F005, AND STILL BOTTOMS FROM THE RECOVERY OF THESE SPENT SOLVENTS AND SPENT SOLVENT MIXTURES.

Waste code: F003
Waste name: THE FOLLOWING SPENT NON-HALOGENATED SOLVENTS: XYLENE, ACETONE, ETHYL ACETATE, ETHYL BENZENE, ETHYL ETHER, METHYL ISOBUTYL KETONE, N-BUTYL ALCOHOL, CYCLOHEXANONE, AND METHANOL; ALL SPENT SOLVENT MIXTURES/BLENDS CONTAINING, BEFORE USE, ONLY THE ABOVE SPENT NON-HALOGENATED SOLVENTS; AND ALL SPENT SOLVENT MIXTURES/BLENDS CONTAINING, BEFORE USE, ONE OR MORE OF THE ABOVE NON-HALOGENATED SOLVENTS, AND, A TOTAL OF TEN PERCENT OR MORE (BY VOLUME) OF ONE OR MORE OF THOSE SOLVENTS LISTED IN F001, F002, F004, AND F005, AND STILL BOTTOMS FROM THE RECOVERY OF THESE SPENT SOLVENTS AND SPENT SOLVENT MIXTURES.

Waste code: F005
Waste name: THE FOLLOWING SPENT NON-HALOGENATED SOLVENTS: TOLUENE, METHYL ETHYL KETONE, CARBON DISULFIDE, ISOBUTANOL, PYRIDINE, BENZENE, 2-ETHOXYETHANOL, AND 2-NITROPROPANE; ALL SPENT SOLVENT MIXTURES/BLENDS CONTAINING, BEFORE USE, A TOTAL OF TEN PERCENT OR MORE (BY VOLUME) OF

GRACO INC (Continued) **1000176612**

ONE OR MORE OF THE ABOVE NON-HALOGENATED SOLVENTS OR THOSE SOLVENTS LISTED IN F001, F002, OR F004; AND STILL BOTTOMS FROM THE RECOVERY OF THESE SPENT SOLVENTS AND SPENT SOLVENT MIXTURES.

Facility Has Received Notices of Violations:

Regulation violated: Not reported
Area of violation: Generators - General
Date violation determined: 08/08/2000
Date achieved compliance: 08/02/2001
Violation lead agency: State
Enforcement action: TEN DAY LETTER
Enforcement action date: 11/15/2000
Enf. disposition status: Not reported
Enf. disp. status date: Not reported
Enforcement lead agency: State
Proposed penalty amount: Not reported
Final penalty amount: Not reported
Paid penalty amount: Not reported

Regulation violated: Not reported
Area of violation: Generators - Pre-transport
Date violation determined: 08/08/2000
Date achieved compliance: 08/02/2001
Violation lead agency: State
Enforcement action: TEN DAY LETTER
Enforcement action date: 11/15/2000
Enf. disposition status: Not reported
Enf. disp. status date: Not reported
Enforcement lead agency: State
Proposed penalty amount: Not reported
Final penalty amount: Not reported
Paid penalty amount: Not reported

Regulation violated: Not reported
Area of violation: Generators - General
Date violation determined: 08/08/2000
Date achieved compliance: 08/02/2001
Violation lead agency: State
Enforcement action: FORGIVEABLE & NON-FORGIVEABLE APO
Enforcement action date: 06/25/2001
Enf. disposition status: Not reported
Enf. disp. status date: Not reported
Enforcement lead agency: State
Proposed penalty amount: Not reported
Final penalty amount: 2700
Paid penalty amount: Not reported

Regulation violated: Not reported
Area of violation: Generators - Pre-transport
Date violation determined: 08/08/2000
Date achieved compliance: 08/02/2001
Violation lead agency: State
Enforcement action: FORGIVEABLE & NON-FORGIVEABLE APO
Enforcement action date: 06/25/2001
Enf. disposition status: Not reported
Enf. disp. status date: Not reported
Enforcement lead agency: State

GRACO INC (Continued) **1000176612**

Proposed penalty amount: Not reported
Final penalty amount: 2700
Paid penalty amount: Not reported

Evaluation Action Summary:
Evaluation date: 08/08/2000
Evaluation: COMPLIANCE EVALUATION INSPECTION ON-SITE
Area of violation: Generators - General
Date achieved compliance: 08/02/2001
Evaluation lead agency: State

Evaluation date: 08/08/2000
Evaluation: COMPLIANCE EVALUATION INSPECTION ON-SITE
Area of violation: Generators - Pre-transport
Date achieved compliance: 08/02/2001
Evaluation lead agency: State

Evaluation date: 02/18/1986
Evaluation: COMPLIANCE EVALUATION INSPECTION ON-SITE
Area of violation: Not reported
Date achieved compliance: Not reported
Evaluation lead agency: State

Evaluation date: 03/30/1984
Evaluation: COMPLIANCE EVALUATION INSPECTION ON-SITE
Area of violation: Not reported
Date achieved compliance: Not reported
Evaluation lead agency: State

Evaluation date: 05/12/1983
Evaluation: COMPLIANCE SCHEDULE EVALUATION
Area of violation: Not reported
Date achieved compliance: Not reported
Evaluation lead agency: State

Evaluation date: 04/05/1983
Evaluation: COMPLIANCE EVALUATION INSPECTION ON-SITE
Area of violation: Not reported
Date achieved compliance: Not reported
Evaluation lead agency: State

FINDS:

Registry ID: 110000425433

Environmental Interest/Information System
AFS (Aerometric Information Retrieval System (AIRS) Facility Subsystem) replaces the former Compliance Data System (CDS), the National Emission Data System (NEDS), and the Storage and Retrieval of Aerometric Data (SAROAD). AIRS is the national repository for information concerning airborne pollution in the United States. AFS is used to track emissions and compliance data from industrial plants. AFS data are utilized by states to prepare State Implementation Plans to comply with regulatory programs and by EPA as an input for the estimation of total national emissions. AFS is undergoing a major redesign to support facility operating permits required under Title V of the Clean Air Act.

GRACO INC (Continued) **1000176612**

NCDB (National Compliance Data Base) supports implementation of the Federal Insecticide, Fungicide, and Rodenticide Act (FIFRA) and the Toxic Substances Control Act (TSCA). The system tracks inspections in regions and states with cooperative agreements, enforcement actions, and settlements.

The NEI (National Emissions Inventory) database contains information on stationary and mobile sources that emit criteria air pollutants and their precursors, as well as hazardous air pollutants (HAPs).

US EPA TRIS (Toxics Release Inventory System) contains information from facilities on the amounts of over 300 listed toxic chemicals that these facilities release directly to air, water, land, or that are transported off-site.

RCRAInfo is a national information system that supports the Resource Conservation and Recovery Act (RCRA) program through the tracking of events and activities related to facilities that generate, transport, and treat, store, or dispose of hazardous waste. RCRAInfo allows RCRA program staff to track the notification, permit, compliance, and corrective action activities required under RCRA.

MN-DELTA (Minnesota - Permitting, Compliance, And Enforcement Information Management System) facilitates the issuance of permits and manages compliance.

LUST:

Leak ID:	15705
Site ID:	171571
Source:	CORE
Facility Addr 2:	Not reported
MN PCA ID:	290005
Release Discovered Date:	05/11/2004 00:00:00
Leak Reported Date:	05/11/2004 00:00:00
Leak Site:	Leak Site - Tank and Petroleum Contamination
File Archive Box:	Not reported
File Archive Lot:	Not reported
Soil Digout Date:	05/11/2004 00:00:00
Cubic Yards Excavated:	50
Conditional Closure Date:	Not reported
Complete Site Closure Date:	**03/07/2005 00:00:00**
Contaminated Soils Remaining:	No
Enforcement Action Begin Date:	05/18/2004 00:00:00
Lust Trust Eligible:	No
Offsite Contamination:	No
Reimbursement Awarded:	No
Std Letter Response Date:	05/27/2004 00:00:00
Surface Water Impact:	No
Utility Project Flag:	No
TMSP Added:	05/14/2004 16:13:54
TMSP Last Update:	02/06/2006 14:10:59
Staff Id Last Update:	CMCLAIN
Release From AST:	No
Release From UST:	Yes
Tank Registration Status Code:	N
VPIC Application Date:	Not reported

GRACO INC (Continued) **1000176612**

VPIC Acres:	Not reported
Addr Id:	1001
Township Name:	Not reported
Active Flag:	Yes
Country Code:	USA
Foreign State:	Not reported
Foreign Zone:	Not reported
State County Code:	MN
Interest Type:	LS
Interest Phone:	NO CORE PI PH.
Interest Start Date:	05/14/2004 00:00:00
Interest End Date:	Not reported
Vapor Intrusion Checked Flag:	Not reported
Soil Gas Data Collected Flag:	Not reported
Soil Gas Action Level Flag:	Not reported
Sub Slab Sample Collected Flag:	Not reported
Indoor Air Collected Flag:	Not reported
Vapor Intrusion Action Flag:	Not reported
Vapor Intrusion Comments:	Not reported
Soil Gas Data Comments:	Not reported
Comments:	Not reported

LEAK CLEANUP ACTIONS:

MN PCA ID:	Not reported
Leak Action Approval Date:	Not reported
Leak Action Begin Date:	Not reported
Leak Action End Date:	Not reported
TMSP Added:	Not reported
TMSP Last Update:	Not reported
Staff Id Last Update:	Not reported

LEAK GW INFO:

MN PCA ID:	290005
Dw Supply Contam:	Not reported
Free Product Observed:	Not reported
Free Product Thickness:	Not reported
Ground Water Contam:	No
GW Cleanup Goal:	Not reported
Gw Exceeds Cleanup Goal:	Not reported
Cleanup Goal Achieved:	Not reported
Water Supply Exceeds Ral:	Not reported
Well Type Code:	Not reported
Impacted Aquifer Code:	Not reported
TMSP Added:	03/02/2005 17:04:31
TMSP Last Update:	03/02/2005 17:04:31
Staff Id Last Update:	SVANPAT
Mtbe Present Now:	Not reported
Mtbe Present Historically:	Not reported
Mtbe High Ug Per Liter Char:	Not reported
Mtbe High Ug Per Liter Numb:	Not reported
Mtbe High Level Date:	Not reported
Free Product At Close:	Not reported
Staff Id Ass:	3433
PWS Well:	Not reported
Prot Flag:	Not reported
Sens Flag:	Not reported

LEAK PRODUCT RELEASED:

MN PCA ID:	290005

GRACO INC (Continued) **1000176612**

Prod Released Sequence Id:	44432
Leak Product:	Fuel Oil 1 and 2
Tmsp Added:	05/14/2004 16:14:03
Tmsp Last_updt:	03/02/2005 16:57:57
Staff Id Last Updt:	SVANPAT
Leak ID:	1670
Site ID:	171571
Source:	CORE
Facility Addr 2:	Not reported
MN PCA ID:	214526
Release Discovered Date:	09/19/1989 00:00:00
Leak Reported Date:	09/19/1989 00:00:00
Leak Site:	Leak Site - Tank and Petroleum Contamination
File Archive Box:	11
File Archive Lot:	94/372
Soil Digout Date:	Not reported
Cubic Yards Excavated:	Not reported
Conditional Closure Date:	Not reported
Complete Site Closure Date:	**02/20/1990 00:00:00**
Contaminated Soils Remaining:	Unknown
Enforcement Action Begin Date:	Not reported
Lust Trust Eligible:	Yes
Offsite Contamination:	Unknown
Reimbursement Awarded:	No
Std Letter Response Date:	Not reported
Surface Water Impact:	Unknown
Utility Project Flag:	No
TMSP Added:	12/04/1999 14:03:53
TMSP Last Update:	05/06/2004 15:18:21
Staff Id Last Update:	SHENDER
Release From AST:	No
Release From UST:	No
Tank Registration Status Code:	F
VPIC Application Date:	Not reported
VPIC Acres:	Not reported
Addr Id:	1001
Township Name:	Not reported
Active Flag:	No
Country Code:	USA
Foreign State:	Not reported
Foreign Zone:	Not reported
State County Code:	MN
Interest Type:	LS
Interest Phone:	NO CORE PI PH.
Interest Start Date:	12/16/1992 12:47:04
Interest End Date:	Not reported
Vapor Intrusion Checked Flag:	Not reported
Soil Gas Data Collected Flag:	Not reported
Soil Gas Action Level Flag:	Not reported
Sub Slab Sample Collected Flag:	Not reported
Indoor Air Collected Flag:	Not reported
Vapor Intrusion Action Flag:	Not reported
Vapor Intrusion Comments:	Not reported
Soil Gas Data Comments:	Not reported
Comments:	Not reported

GRACO INC (Continued) **1000176612**

LEAK CLEANUP ACTIONS:

MN PCA ID:	Not reported
Leak Action Approval Date:	Not reported
Leak Action Begin Date:	Not reported
Leak Action End Date:	Not reported
TMSP Added:	Not reported
TMSP Last Update:	Not reported
Staff Id Last Update:	Not reported

LEAK GW INFO:

MN PCA ID:	214526
Dw Supply Contam:	Not reported
Free Product Observed:	Not reported
Free Product Thickness:	Not reported
Ground Water Contam:	No
GW Cleanup Goal:	0
Gw Exceeds Cleanup Goal:	Not reported
Cleanup Goal Achieved:	Not reported
Water Supply Exceeds Ral:	Not reported
Well Type Code:	Not reported
Impacted Aquifer Code:	Not reported
TMSP Added:	12/04/1999 14:07:37
TMSP Last Update:	11/04/2003 12:57:09
Staff Id Last Update:	RSUCHAN
Mtbe Present Now:	Not reported
Mtbe Present Historically:	Not reported
Mtbe High Ug Per Liter Char:	Not reported
Mtbe High Ug Per Liter Numb:	Not reported
Mtbe High Level Date:	Not reported
Free Product At Close:	Not reported
Staff Id Ass:	Not reported
PWS Well:	Not reported
Prot Flag:	Not reported
Sens Flag:	Not reported

LEAK PRODUCT RELEASED:

MN PCA ID:	214526
Prod Released Sequence Id:	34376
Leak Product:	Unknown
Tmsp Added:	03/12/2003 10:44:46
Tmsp Last_updt:	03/12/2003 10:44:46
Staff Id Last Updt:	AMUSCH
Leak ID:	3484
Site ID:	171571
Source:	CORE
Facility Addr 2:	Not reported
MN PCA ID:	216248
Release Discovered Date:	11/02/1990 00:00:00
Leak Reported Date:	11/05/1990 00:00:00
Leak Site:	Leak Site - Tank and Petroleum Contamination
File Archive Box:	26
File Archive Lot:	96/53
Soil Digout Date:	11/02/1990 00:00:00
Cubic Yards Excavated:	240
Conditional Closure Date:	Not reported
Complete Site Closure Date:	**11/25/1992 00:00:00**
Contaminated Soils Remaining:	Yes

GRACO INC (Continued) **1000176612**

Enforcement Action Begin Date:	11/19/1990 00:00:00
Lust Trust Eligible:	Yes
Offsite Contamination:	Unknown
Reimbursement Awarded:	No
Std Letter Response Date:	Not reported
Surface Water Impact:	Unknown
Utility Project Flag:	No
TMSP Added:	12/04/1999 14:03:45
TMSP Last Update:	04/09/2009 09:38:01
Staff Id Last Update:	TFINCH
Release From AST:	No
Release From UST:	No
Tank Registration Status Code:	F
VPIC Application Date:	Not reported
VPIC Acres:	Not reported
Addr Id:	1001
Township Name:	Not reported
Active Flag:	No
Country Code:	USA
Foreign State:	Not reported
Foreign Zone:	Not reported
State County Code:	MN
Interest Type:	LS
Interest Phone:	NO CORE PI PH.
Interest Start Date:	12/04/1992 08:08:45
Interest End Date:	Not reported
Vapor Intrusion Checked Flag:	Not reported
Soil Gas Data Collected Flag:	Not reported
Soil Gas Action Level Flag:	Not reported
Sub Slab Sample Collected Flag:	Not reported
Indoor Air Collected Flag:	Not reported
Vapor Intrusion Action Flag:	Not reported
Vapor Intrusion Comments:	Not reported
Soil Gas Data Comments:	Not reported
Comments:	Not reported

LEAK CLEANUP ACTIONS:

MN PCA ID:	Not reported
Leak Action Approval Date:	Not reported
Leak Action Begin Date:	Not reported
Leak Action End Date:	Not reported
TMSP Added:	Not reported
TMSP Last Update:	Not reported
Staff Id Last Update:	Not reported

LEAK GW INFO:

MN PCA ID:	216248
Dw Supply Contam:	Not reported
Free Product Observed:	No
Free Product Thickness:	Not reported
Ground Water Contam:	Yes
GW Cleanup Goal:	0
Gw Exceeds Cleanup Goal:	Not reported
Cleanup Goal Achieved:	Not reported
Water Supply Exceeds Ral:	Not reported
Well Type Code:	Not reported
Impacted Aquifer Code:	Not reported
TMSP Added:	12/04/1999 14:07:29

GRACO INC (Continued) **1000176612**

TMSP Last Update:	11/04/2003 12:57:06
Staff Id Last Update:	RSUCHAN
Mtbe Present Now:	Not reported
Mtbe Present Historically:	Not reported
Mtbe High Ug Per Liter Char:	Not reported
Mtbe High Ug Per Liter Numb:	Not reported
Mtbe High Level Date:	Not reported
Free Product At Close:	Not reported
Staff Id Ass:	Not reported
PWS Well:	Not reported
Prot Flag:	Not reported
Sens Flag:	Not reported

LEAK PRODUCT RELEASED:

MN PCA ID:	216248
Prod Released Sequence Id:	320658
Leak Product:	Fuel Oil 1 and 2
Tmsp Added:	12/04/1999 14:04:32
Tmsp Last_updt:	05/04/2002 09:11:16
Staff Id Last Updt:	TANKS
MN PCA ID:	216248
Prod Released Sequence Id:	324573
Leak Product:	Waste Oil
Tmsp Added:	12/04/1999 14:04:36
Tmsp Last_updt:	05/04/2002 09:11:16
Staff Id Last Updt:	TANKS

MN SPILL:

Program Id:	170639
Township Name:	Not reported
Interest Type:	SP
Addr Id:	261604
Interest Phone:	Not reported
Preferred Id:	8902
Interest Start Date:	03/21/1996 00:00:00
Interest End Date:	Not reported
Active:	Not reported
Tmsp Added:	03/21/1996 00:00:00
Tmsp Last Updt:	04/11/2007 08:22:51
Staff Id Last Updt:	RSUCHAN
State County Code:	27
Country Code:	USA
Foreign State:	Not reported
Foreign Zone:	None
Spill Closure Code:	**Not reported**
Sp Rep Code:	Not reported
Report Taken By Initials:	3236
Mpca Project Manager Initials:	2832
Spill Site Closure Date:	01/01/1996 00:00:00
Sp Rep Desc:	GLEN KIECKER
Spill Date:	09/19/1989 00:00:00
Spill Reported Date:	09/19/1989 00:00:00
Init Cause Code:	Spill
Init Cause Desc:	UST OVERFILL
Initial Source Code:	Not reported
Priority Code:	4
Archive Lot:	Not reported

GRACO INC (Continued) **1000176612**

Archive Box:	Not reported
Rep Phone:	Not reported
Rep Name:	Not reported
Mpca Involvement:	Not reported
Rpt Taken By Duty Officer:	Not reported
Spill Cause:	Not reported
Product:	Not reported
Spill:	Not reported
Report:	Not reported
Region:	Not reported
Project Mngr:	Not reported
Quantity:	Not reported
Product:	Not reported
Respnbl Party:	Not reported
Box:	Not reported
Closure Date:	Not reported
Cause Code:	Not reported
Date Reported:	Not reported
Location:	Not reported
Product:	Not reported
Amount Spilled:	Not reported
Units:	Not reported
Priority:	Not reported
Spill Date:	Not reported
Spill Date:	Not reported
Action Taken:	Not reported
Reported By:	Not reported
Incident:	Not reported
Respnbl Party:	Not reported
Spill Cause:	Not reported
Action Taken:	Not reported
Public Safety Spill ID:	Not reported
Site ID:	0
Duty Officer Report No:	Not reported
Comments:	Not reported

MN SPILL ACTION:

Spill Action Code:	Not reported
Spill Action Person:	Not reported
Spill Action Date:	Not reported
Tmsp Added:	Not reported
Tmsp Last Updt:	Not reported
Staff Id Last Updt:	Not reported

MN SPILL AFFECTED DESCRIPTION:

Spill Inc. Affect Code:	Not reported
Tmsp Added:	Not reported
Tmsp Last Updt:	Not reported
Staff Id Last Updt:	Not reported

MN SPILL EMERGENCY:

Emergency Id:	Not reported
Emergency Code:	Not reported
Spill Action Code:	Not reported
Tmsp Added:	Not reported
Tmsp Last Updt:	Not reported
Staff Id Last Updt:	Not reported

MN SPILL PREVENTION:

GRACO INC (Continued) **1000176612**

Spill Prevention Code:	Not reported
Spill Prevention Date:	Not reported
Comments:	Not reported
Tmsp Added:	Not reported
Tmsp Last Updt:	Not reported
Staff Id Last Updt:	Not reported

MN SPILL PRODUCT:

Program ID:	170639
Spill Incident Accuracy Id:	65401
Spill Product Code:	Petroleum, Unspecified
Spill Qty Units Code:	Unknown
Spill Incident Accuracy Code:	Unknown
Spill Released Qty:	0
Tmsp Added:	03/21/1996 00:00:00
Tmsp Last Updt:	05/04/2002 06:40:32
Staff Id Last Updt:	TANKS

Program Id:	172221
Township Name:	Not reported
Interest Type:	SP
Addr Id:	261604
Interest Phone:	Not reported
Preferred Id:	13874
Interest Start Date:	03/21/1996 00:00:00
Interest End Date:	Not reported
Active:	Not reported
Tmsp Added:	03/21/1996 00:00:00
Tmsp Last Updt:	04/11/2007 08:22:52
Staff Id Last Updt:	RSUCHAN
State County Code:	27
Country Code:	USA
Foreign State:	Not reported
Foreign Zone:	None
Spill Closure Code:	**Not reported**
Sp Rep Code:	Not reported
Report Taken By Initials:	3236
Mpca Project Manager Initials:	3236
Spill Site Closure Date:	01/01/1996 00:00:00
Sp Rep Desc:	MINNEAPOLIS FIRE DISPATCH
Spill Date:	Not reported
Spill Reported Date:	07/13/1990 00:00:00
Init Cause Code:	Spill
Init Cause Desc:	SPILL INSIDE BUILDIN
Initial Source Code:	Not reported
Priority Code:	4
Archive Lot:	Not reported
Archive Box:	Not reported
Rep Phone:	Not reported
Rep Name:	Not reported
Mpca Involvement:	Not reported
Rpt Taken By Duty Officer:	Not reported
Spill Cause:	Not reported
Product:	Not reported
Spill:	Not reported
Report:	Not reported
Region:	Not reported
Project Mngr:	Not reported

GRACO INC (Continued) **1000176612**

Quantity:	Not reported
Product:	Not reported
Respnbl Party:	Not reported
Box:	Not reported
Closure Date:	Not reported
Cause Code:	Not reported
Date Reported:	Not reported
Location:	Not reported
Product:	Not reported
Amount Spilled:	Not reported
Units:	Not reported
Priority:	Not reported
Spill Date:	Not reported
Spill Date:	Not reported
Action Taken:	Not reported
Reported By:	Not reported
Incident:	Not reported
Respnbl Party:	Not reported
Spill Cause:	Not reported
Action Taken:	Not reported
Public Safety Spill ID:	Not reported
Site ID:	0
Duty Officer Report No:	Not reported
Comments:	Not reported

MN SPILL ACTION:

Spill Action Code:	Not reported
Spill Action Person:	Not reported
Spill Action Date:	Not reported
Tmsp Added:	Not reported
Tmsp Last Updt:	Not reported
Staff Id Last Updt:	Not reported

MN SPILL AFFECTED DESCRIPTION:

Spill Inc. Affect Code:	Not reported
Tmsp Added:	Not reported
Tmsp Last Updt:	Not reported
Staff Id Last Updt:	Not reported

MN SPILL EMERGENCY:

Emergency Id:	Not reported
Emergency Code:	Not reported
Spill Action Code:	Not reported
Tmsp Added:	Not reported
Tmsp Last Updt:	Not reported
Staff Id Last Updt:	Not reported

MN SPILL PREVENTION:

Spill Prevention Code:	Not reported
Spill Prevention Date:	Not reported
Comments:	Not reported
Tmsp Added:	Not reported
Tmsp Last Updt:	Not reported
Staff Id Last Updt:	Not reported

MN SPILL PRODUCT:

Program ID:	172221
Spill Incident Accuracy Id:	66859
Spill Product Code:	Unknown
Spill Qty Units Code:	Gallons

GRACO INC (Continued) **1000176612**

Spill Incident Accuracy Code:	Known
Spill Released Qty:	30
Tmsp Added:	03/21/1996 00:00:00
Tmsp Last Updt:	05/04/2002 06:45:26
Staff Id Last Updt:	TANKS
Program Id:	268214
Township Name:	Not reported
Interest Type:	SP
Addr Id:	261604
Interest Phone:	Not reported
Preferred Id:	59390
Interest Start Date:	07/10/2003 06:29:08
Interest End Date:	Not reported
Active:	Not reported
Tmsp Added:	07/10/2003 06:29:08
Tmsp Last Updt:	04/11/2007 08:23:07
Staff Id Last Updt:	RSUCHAN
State County Code:	27
Country Code:	USA
Foreign State:	Not reported
Foreign Zone:	None
Spill Closure Code:	**Closed, Other (See Remarks)**
Sp Rep Code:	Not reported
Report Taken By Initials:	3364
Mpca Project Manager Initials:	3364
Spill Site Closure Date:	07/10/2003 00:00:00
Sp Rep Desc:	Eric Lillyblad
Spill Date:	07/07/2003 00:00:00
Spill Reported Date:	07/07/2003 03:00:00
Init Cause Code:	Abandoned
Init Cause Desc:	Not reported
Initial Source Code:	8
Priority Code:	Not reported
Archive Lot:	Not reported
Archive Box:	Not reported
Rep Phone:	6126236414
Rep Name:	Eric Lillyblad
Mpca Involvement:	Limited
Rpt Taken By Duty Officer:	Not reported
Spill Cause:	Not reported
Product:	Not reported
Spill:	Not reported
Report:	Not reported
Region:	Not reported
Project Mngr:	Not reported
Quantity:	Not reported
Product:	Not reported
Respnbl Party:	Not reported
Box:	Not reported
Closure Date:	Not reported
Cause Code:	Not reported
Date Reported:	Not reported
Location:	Not reported
Product:	Not reported
Amount Spilled:	Not reported
Units:	Not reported

GRACO INC (Continued) **1000176612**

Priority:	Not reported
Spill Date:	Not reported
Spill Date:	Not reported
Action Taken:	Not reported
Reported By:	Not reported
Incident:	Not reported
Respnbl Party:	Not reported
Spill Cause:	Not reported
Action Taken:	Not reported
Public Safety Spill ID:	11357
Site ID:	0
Duty Officer Report No:	51101
Comments:	**No paper file exists**\\n Excavation encountered suspect asbestos-containing material. Samples taken for analysis showed DRO 300 ppm and 160 ppm.

MN SPILL ACTION:

Spill Action Code:	Not reported
Spill Action Person:	Not reported
Spill Action Date:	Not reported
Tmsp Added:	Not reported
Tmsp Last Updt:	Not reported
Staff Id Last Updt:	Not reported

MN SPILL AFFECTED DESCRIPTION:

Spill Inc. Affect Code:	Soil
Tmsp Added:	07/10/2003 06:29:08
Tmsp Last Updt:	07/10/2003 06:29:08
Staff Id Last Updt:	MOEMICH

MN SPILL EMERGENCY:

Emergency Id:	Not reported
Emergency Code:	Not reported
Spill Action Code:	Not reported
Tmsp Added:	Not reported
Tmsp Last Updt:	Not reported
Staff Id Last Updt:	Not reported

MN SPILL PREVENTION:

Spill Prevention Code:	Not reported
Spill Prevention Date:	Not reported
Comments:	Not reported
Tmsp Added:	Not reported
Tmsp Last Updt:	Not reported
Staff Id Last Updt:	Not reported

MN SPILL PRODUCT:

Program ID:	268214
Spill Incident Accuracy Id:	166614
Spill Product Code:	Other (Described In Remarks)
Spill Qty Units Code:	Pounds
Spill Incident Accuracy Code:	Estimated
Spill Released Qty:	10
Tmsp Added:	07/10/2003 06:29:08
Tmsp Last Updt:	07/10/2003 06:29:08
Staff Id Last Updt:	MOEMICH

UST:

GRACO INC (Continued) **1000176612**

TANK:

MPCA Tank Number:	1
Tank Registration Date:	5/5/1986 0:00
Tank Storage Capacity:	20000
Tank Dual Use:	N
Tank Status:	**Removed**
Tank Stored Product:	Fuel Oil
Tank Construction Material:	Bare/Paint/Asph Coat Steel
Tank Cathodic Protection:	Anode
Piping Cathodic Protection:	None
Piping Material:	Steel/Iron
Second Contain Tank:	Steel/Iron
Second Contain Pipe:	Not reported
Tank Dispenser:	Suction
Above/ Under Ground:	Under Ground
AST Base Material:	Not reported
Piping Material Description:	Not reported
Unregulated Tank Registration Date:	Not reported
Compartmental Tank Flag:	Not reported
Heating Product Flag:	Yes
Haz Waste Generator Id:	MND022888143
Product Replaced Date:	Not reported
Sludge Disposal Facility:	DETERMAN BROWNIE
Comments:	Not reported
Date Added:	10/10/1999 10:57
Date Last Updated:	9/24/2008 13:53
Staff Id Who Did The Last Update:	RSUCHAN
In Compliance:	Yes
Serial Number:	Not reported

TANK ACTION:

MPCA Tank Number:	Not reported
Above Or Underground:	Not reported
Tank Action ID:	Not reported
Contractor Number:	Not reported
Supervisor Number:	Not reported
Tank Action:	Not reported
Action Date:	Not reported
Action Date Unknown:	Not reported
Corrosion Expert Name:	Not reported
Lab Flag:	Not reported
Date Added:	Not reported
Date Last Updated:	Not reported
Staff Id Who Did The Last Update:	Not reported

TANK COMPARTMENT:

MPCA Tank Number:	Not reported
Above Or Underground:	Not reported
Compartment Number:	Not reported
Tank Stored Product Code:	Not reported
Tank Stored Product Desc:	Not reported
Compartment Cap:	Not reported
Heating:	Not reported
Other Desc:	Not reported
Date Added:	Not reported
Date Last Updated:	Not reported
Staff Id Who Did The Last Update:	Not reported

GRACO INC (Continued) **1000176612**

INSTALL REMOVE:

MPCA Tank Number:	Not reported
Number of Dispensers:	Not reported
Tank Construction Material Code:	Not reported
Piping Material:	Not reported
Piping Material Desc:	Not reported
Total Tank Capacity Quantity:	Not reported
Staff Id Who Did The Last Update:	Not reported
INSREM Product:	Not reported
INSREM Product Description:	Not reported
INSREM Action ID:	Not reported
INSREM Action:	Not reported
Action Completed Date:	Not reported
Date Added:	Not reported
Date Last Updated:	Not reported

TANK:

MPCA Tank Number:	2
Tank Registration Date:	5/5/1986 0:00
Tank Storage Capacity:	4000
Tank Dual Use:	N
Tank Status:	**Removed**
Tank Stored Product:	Fuel Oil
Tank Construction Material:	Bare/Paint/Asph Coat Steel
Tank Cathodic Protection:	Anode
Piping Cathodic Protection:	None
Piping Material:	Steel/Iron
Second Contain Tank:	Steel/Iron
Second Contain Pipe:	Not reported
Tank Dispenser:	Suction
Above/ Under Ground:	Under Ground
AST Base Material:	Not reported
Piping Material Description:	Not reported
Unregulated Tank Registration Date:	Not reported
Compartmental Tank Flag:	Not reported
Heating Product Flag:	Yes
Haz Waste Generator Id:	Not reported
Product Replaced Date:	Not reported
Sludge Disposal Facility:	Not reported
Comments:	Not reported
Date Added:	10/10/1999 10:57
Date Last Updated:	9/24/2008 13:53
Staff Id Who Did The Last Update:	RSUCHAN
In Compliance:	Yes
Serial Number:	Not reported

TANK ACTION:

MPCA Tank Number:	Not reported
Above Or Underground:	Not reported
Tank Action ID:	Not reported
Contractor Number:	Not reported
Supervisor Number:	Not reported
Tank Action:	Not reported
Action Date:	Not reported
Action Date Unknown:	Not reported
Corrosion Expert Name:	Not reported
Lab Flag:	Not reported

GRACO INC (Continued) **1000176612**

Date Added: Not reported
Date Last Updated: Not reported
Staff Id Who Did The Last Update: Not reported

TANK COMPARTMENT:
MPCA Tank Number: Not reported
Above Or Underground: Not reported
Compartment Number: Not reported
Tank Stored Product Code: Not reported
Tank Stored Product Desc: Not reported
Compartment Cap: Not reported
Heating: Not reported
Other Desc: Not reported
Date Added: Not reported
Date Last Updated: Not reported
Staff Id Who Did The Last Update: Not reported

INSTALL REMOVE:
MPCA Tank Number: Not reported
Number of Dispensers: Not reported
Tank Construction Material Code: Not reported
Piping Material: Not reported
Piping Material Desc: Not reported
Total Tank Capacity Quantity: Not reported
Staff Id Who Did The Last Update: Not reported
INSREM Product: Not reported
INSREM Product Description: Not reported
INSREM Action ID: Not reported
INSREM Action: Not reported
Action Completed Date: Not reported
Date Added: Not reported
Date Last Updated: Not reported

TANK:
MPCA Tank Number: 3
Tank Registration Date: 5/5/1986 0:00
Tank Storage Capacity: 4000
Tank Dual Use: N
Tank Status: **Removed**
Tank Stored Product: Other Substance
Tank Construction Material: Bare/Paint/Asph Coat Steel
Tank Cathodic Protection: Anode
Piping Cathodic Protection: None
Piping Material: Steel/Iron
Second Contain Tank: Steel/Iron
Second Contain Pipe: Not reported
Tank Dispenser: Suction
Above/ Under Ground: Under Ground
AST Base Material: Not reported
Piping Material Description: Not reported
Unregulated Tank Registration Date: Not reported
Compartmental Tank Flag: Not reported
Heating Product Flag: Unknown
Haz Waste Generator Id: Not reported
Product Replaced Date: Not reported
Sludge Disposal Facility: Not reported

GRACO INC (Continued) **1000176612**

Comments:	Not reported
Date Added:	10/10/1999 10:57
Date Last Updated:	9/24/2008 13:53
Staff Id Who Did The Last Update:	RSUCHAN
In Compliance:	Yes
Serial Number:	Not reported

TANK ACTION:

MPCA Tank Number:	Not reported
Above Or Underground:	Not reported
Tank Action ID:	Not reported
Contractor Number:	Not reported
Supervisor Number:	Not reported
Tank Action:	Not reported
Action Date:	Not reported
Action Date Unknown:	Not reported
Corrosion Expert Name:	Not reported
Lab Flag:	Not reported
Date Added:	Not reported
Date Last Updated:	Not reported
Staff Id Who Did The Last Update:	Not reported

TANK COMPARTMENT:

MPCA Tank Number:	Not reported
Above Or Underground:	Not reported
Compartment Number:	Not reported
Tank Stored Product Code:	Not reported
Tank Stored Product Desc:	Not reported
Compartment Cap:	Not reported
Heating:	Not reported
Other Desc:	Not reported
Date Added:	Not reported
Date Last Updated:	Not reported
Staff Id Who Did The Last Update:	Not reported

INSTALL REMOVE:

MPCA Tank Number:	Not reported
Number of Dispensers:	Not reported
Tank Construction Material Code:	Not reported
Piping Material:	Not reported
Piping Material Desc:	Not reported
Total Tank Capacity Quantity:	Not reported
Staff Id Who Did The Last Update:	Not reported
INSREM Product:	Not reported
INSREM Product Description:	Not reported
INSREM Action ID:	Not reported
INSREM Action:	Not reported
Action Completed Date:	Not reported
Date Added:	Not reported
Date Last Updated:	Not reported

TANK:

MPCA Tank Number:	4
Tank Registration Date:	5/5/1986 0:00
Tank Storage Capacity:	2000
Tank Dual Use:	N

GRACO INC (Continued) **1000176612**

Tank Status:	**Removed**
Tank Stored Product:	Used Or Waste Oil
Tank Construction Material:	Bare/Paint/Asph Coat Steel
Tank Cathodic Protection:	Anode
Piping Cathodic Protection:	None
Piping Material:	Steel/Iron
Second Contain Tank:	Steel/Iron
Second Contain Pipe:	Not reported
Tank Dispenser:	Suction
Above/ Under Ground:	Under Ground
AST Base Material:	Not reported
Piping Material Description:	Not reported
Unregulated Tank Registration Date:	Not reported
Compartmental Tank Flag:	Not reported
Heating Product Flag:	Unknown
Haz Waste Generator Id:	Not reported
Product Replaced Date:	Not reported
Sludge Disposal Facility:	Not reported
Comments:	Not reported
Date Added:	10/10/1999 10:56
Date Last Updated:	9/24/2008 13:53
Staff Id Who Did The Last Update:	RSUCHAN
In Compliance:	Yes
Serial Number:	Not reported

TANK ACTION:

MPCA Tank Number:	Not reported
Above Or Underground:	Not reported
Tank Action ID:	Not reported
Contractor Number:	Not reported
Supervisor Number:	Not reported
Tank Action:	Not reported
Action Date:	Not reported
Action Date Unknown:	Not reported
Corrosion Expert Name:	Not reported
Lab Flag:	Not reported
Date Added:	Not reported
Date Last Updated:	Not reported
Staff Id Who Did The Last Update:	Not reported

TANK COMPARTMENT:

MPCA Tank Number:	Not reported
Above Or Underground:	Not reported
Compartment Number:	Not reported
Tank Stored Product Code:	Not reported
Tank Stored Product Desc:	Not reported
Compartment Cap:	Not reported
Heating:	Not reported
Other Desc:	Not reported
Date Added:	Not reported
Date Last Updated:	Not reported
Staff Id Who Did The Last Update:	Not reported

INSTALL REMOVE:

MPCA Tank Number:	Not reported
Number of Dispensers:	Not reported
Tank Construction Material Code:	Not reported

GRACO INC (Continued) **1000176612**

Piping Material:	Not reported
Piping Material Desc:	Not reported
Total Tank Capacity Quantity:	Not reported
Staff Id Who Did The Last Update:	Not reported
INSREM Product:	Not reported
INSREM Product Description:	Not reported
INSREM Action ID:	Not reported
INSREM Action:	Not reported
Action Completed Date:	Not reported
Date Added:	Not reported
Date Last Updated:	Not reported

TANK:

MPCA Tank Number:	5
Tank Registration Date:	5/5/1986 0:00
Tank Storage Capacity:	2000
Tank Dual Use:	N
Tank Status:	**Removed**
Tank Stored Product:	Other Substance
Tank Construction Material:	Bare/Paint/Asph Coat Steel
Tank Cathodic Protection:	Anode
Piping Cathodic Protection:	None
Piping Material:	Steel/Iron
Second Contain Tank:	Steel/Iron
Second Contain Pipe:	Not reported
Tank Dispenser:	Suction
Above/ Under Ground:	Under Ground
AST Base Material:	Not reported
Piping Material Description:	Not reported
Unregulated Tank Registration Date:	Not reported
Compartmental Tank Flag:	Not reported
Heating Product Flag:	Unknown
Haz Waste Generator Id:	Not reported
Product Replaced Date:	Not reported
Sludge Disposal Facility:	Not reported
Comments:	Not reported
Date Added:	10/10/1999 10:56
Date Last Updated:	9/24/2008 13:53
Staff Id Who Did The Last Update:	RSUCHAN
In Compliance:	Yes
Serial Number:	Not reported

TANK ACTION:

MPCA Tank Number:	Not reported
Above Or Underground:	Not reported
Tank Action ID:	Not reported
Contractor Number:	Not reported
Supervisor Number:	Not reported
Tank Action:	Not reported
Action Date:	Not reported
Action Date Unknown:	Not reported
Corrosion Expert Name:	Not reported
Lab Flag:	Not reported
Date Added:	Not reported
Date Last Updated:	Not reported
Staff Id Who Did The Last Update:	Not reported

GRACO INC (Continued) **1000176612**

TANK COMPARTMENT:

MPCA Tank Number:	Not reported
Above Or Underground:	Not reported
Compartment Number:	Not reported
Tank Stored Product Code:	Not reported
Tank Stored Product Desc:	Not reported
Compartment Cap:	Not reported
Heating:	Not reported
Other Desc:	Not reported
Date Added:	Not reported
Date Last Updated:	Not reported
Staff Id Who Did The Last Update:	Not reported

INSTALL REMOVE:

MPCA Tank Number:	Not reported
Number of Dispensers:	Not reported
Tank Construction Material Code:	Not reported
Piping Material:	Not reported
Piping Material Desc:	Not reported
Total Tank Capacity Quantity:	Not reported
Staff Id Who Did The Last Update:	Not reported
INSREM Product:	Not reported
INSREM Product Description:	Not reported
INSREM Action ID:	Not reported
INSREM Action:	Not reported
Action Completed Date:	Not reported
Date Added:	Not reported
Date Last Updated:	Not reported

TANK:

MPCA Tank Number:	6
Tank Registration Date:	5/5/1986 0:00
Tank Storage Capacity:	2000
Tank Dual Use:	N
Tank Status:	**Removed**
Tank Stored Product:	Used Or Waste Oil
Tank Construction Material:	Bare/Paint/Asph Coat Steel
Tank Cathodic Protection:	Anode
Piping Cathodic Protection:	None
Piping Material:	Steel/Iron
Second Contain Tank:	Steel/Iron
Second Contain Pipe:	Not reported
Tank Dispenser:	Suction
Above/ Under Ground:	Under Ground
AST Base Material:	Not reported
Piping Material Description:	Not reported
Unregulated Tank Registration Date:	Not reported
Compartmental Tank Flag:	Not reported
Heating Product Flag:	Unknown
Haz Waste Generator Id:	Not reported
Product Replaced Date:	Not reported
Sludge Disposal Facility:	Not reported
Comments:	Not reported
Date Added:	10/10/1999 10:57
Date Last Updated:	9/24/2008 13:53
Staff Id Who Did The Last Update:	RSUCHAN

GRACO INC (Continued) **1000176612**

In Compliance: Yes
Serial Number: Not reported

TANK ACTION:
MPCA Tank Number: Not reported
Above Or Underground: Not reported
Tank Action ID: Not reported
Contractor Number: Not reported
Supervisor Number: Not reported
Tank Action: Not reported
Action Date: Not reported
Action Date Unknown: Not reported
Corrosion Expert Name: Not reported
Lab Flag: Not reported
Date Added: Not reported
Date Last Updated: Not reported
Staff Id Who Did The Last Update: Not reported

TANK COMPARTMENT:
MPCA Tank Number: Not reported
Above Or Underground: Not reported
Compartment Number: Not reported
Tank Stored Product Code: Not reported
Tank Stored Product Desc: Not reported
Compartment Cap: Not reported
Heating: Not reported
Other Desc: Not reported
Date Added: Not reported
Date Last Updated: Not reported
Staff Id Who Did The Last Update: Not reported

INSTALL REMOVE:
MPCA Tank Number: Not reported
Number of Dispensers: Not reported
Tank Construction Material Code: Not reported
Piping Material: Not reported
Piping Material Desc: Not reported
Total Tank Capacity Quantity: Not reported
Staff Id Who Did The Last Update: Not reported
INSREM Product: Not reported
INSREM Product Description: Not reported
INSREM Action ID: Not reported
INSREM Action: Not reported
Action Completed Date: Not reported
Date Added: Not reported
Date Last Updated: Not reported

TANK:
MPCA Tank Number: 7
Tank Registration Date: 5/5/1986 0:00
Tank Storage Capacity: 2000
Tank Dual Use: N
Tank Status: **Removed**
Tank Stored Product: Used Or Waste Oil
Tank Construction Material: Bare/Paint/Asph Coat Steel
Tank Cathodic Protection: Anode

GRACO INC (Continued) **1000176612**

Piping Cathodic Protection:	None
Piping Material:	Steel/Iron
Second Contain Tank:	Steel/Iron
Second Contain Pipe:	Not reported
Tank Dispenser:	Suction
Above/ Under Ground:	Under Ground
AST Base Material:	Not reported
Piping Material Description:	Not reported
Unregulated Tank Registration Date:	Not reported
Compartmental Tank Flag:	Not reported
Heating Product Flag:	Unknown
Haz Waste Generator Id:	Not reported
Product Replaced Date:	Not reported
Sludge Disposal Facility:	Not reported
Comments:	Not reported
Date Added:	10/10/1999 10:56
Date Last Updated:	9/24/2008 13:53
Staff Id Who Did The Last Update:	RSUCHAN
In Compliance:	Yes
Serial Number:	Not reported

TANK ACTION:

MPCA Tank Number:	Not reported
Above Or Underground:	Not reported
Tank Action ID:	Not reported
Contractor Number:	Not reported
Supervisor Number:	Not reported
Tank Action:	Not reported
Action Date:	Not reported
Action Date Unknown:	Not reported
Corrosion Expert Name:	Not reported
Lab Flag:	Not reported
Date Added:	Not reported
Date Last Updated:	Not reported
Staff Id Who Did The Last Update:	Not reported

TANK COMPARTMENT:

MPCA Tank Number:	Not reported
Above Or Underground:	Not reported
Compartment Number:	Not reported
Tank Stored Product Code:	Not reported
Tank Stored Product Desc:	Not reported
Compartment Cap:	Not reported
Heating:	Not reported
Other Desc:	Not reported
Date Added:	Not reported
Date Last Updated:	Not reported
Staff Id Who Did The Last Update:	Not reported

INSTALL REMOVE:

MPCA Tank Number:	Not reported
Number of Dispensers:	Not reported
Tank Construction Material Code:	Not reported
Piping Material:	Not reported
Piping Material Desc:	Not reported
Total Tank Capacity Quantity:	Not reported
Staff Id Who Did The Last Update:	Not reported

GRACO INC (Continued) **1000176612**

INSREM Product:	Not reported
INSREM Product Description:	Not reported
INSREM Action ID:	Not reported
INSREM Action:	Not reported
Action Completed Date:	Not reported
Date Added:	Not reported
Date Last Updated:	Not reported

TANK:

MPCA Tank Number:	8
Tank Registration Date:	5/5/1986 0:00
Tank Storage Capacity:	2000
Tank Dual Use:	N
Tank Status:	**Removed**
Tank Stored Product:	Used Or Waste Oil
Tank Construction Material:	Bare/Paint/Asph Coat Steel
Tank Cathodic Protection:	Anode
Piping Cathodic Protection:	None
Piping Material:	Steel/Iron
Second Contain Tank:	Steel/Iron
Second Contain Pipe:	Not reported
Tank Dispenser:	Suction
Above/ Under Ground:	Under Ground
AST Base Material:	Not reported
Piping Material Description:	Not reported
Unregulated Tank Registration Date:	Not reported
Compartmental Tank Flag:	Not reported
Heating Product Flag:	Unknown
Haz Waste Generator Id:	Not reported
Product Replaced Date:	Not reported
Sludge Disposal Facility:	Not reported
Comments:	Not reported
Date Added:	10/10/1999 10:57
Date Last Updated:	9/24/2008 13:53
Staff Id Who Did The Last Update:	RSUCHAN
In Compliance:	Yes
Serial Number:	Not reported

TANK ACTION:

MPCA Tank Number:	Not reported
Above Or Underground:	Not reported
Tank Action ID:	Not reported
Contractor Number:	Not reported
Supervisor Number:	Not reported
Tank Action:	Not reported
Action Date:	Not reported
Action Date Unknown:	Not reported
Corrosion Expert Name:	Not reported
Lab Flag:	Not reported
Date Added:	Not reported
Date Last Updated:	Not reported
Staff Id Who Did The Last Update:	Not reported

TANK COMPARTMENT:

MPCA Tank Number:	Not reported
Above Or Underground:	Not reported
Compartment Number:	Not reported

GRACO INC (Continued) **1000176612**

Tank Stored Product Code: Not reported
Tank Stored Product Desc: Not reported
Compartment Cap: Not reported
Heating: Not reported
Other Desc: Not reported
Date Added: Not reported
Date Last Updated: Not reported
Staff Id Who Did The Last Update: Not reported

INSTALL REMOVE:
MPCA Tank Number: Not reported
Number of Dispensers: Not reported
Tank Construction Material Code: Not reported
Piping Material: Not reported
Piping Material Desc: Not reported
Total Tank Capacity Quantity: Not reported
Staff Id Who Did The Last Update: Not reported
INSREM Product: Not reported
INSREM Product Description: Not reported
INSREM Action ID: Not reported
INSREM Action: Not reported
Action Completed Date: Not reported
Date Added: Not reported
Date Last Updated: Not reported

TANK:
MPCA Tank Number: 9
Tank Registration Date: 6/21/2004 0:00
Tank Storage Capacity: 450
Tank Dual Use: N
Tank Status: **Removed**
Tank Stored Product: Fuel Oil
Tank Construction Material: Bare/Paint/Asph Coat Steel
Tank Cathodic Protection: Not reported
Piping Cathodic Protection: Not reported
Piping Material: Not reported
Second Contain Tank: Not reported
Second Contain Pipe: Not reported
Tank Dispenser: Not reported
Above/ Under Ground: Under Ground
AST Base Material: Not reported
Piping Material Description: Not reported
Unregulated Tank Registration Date: Not reported
Compartmental Tank Flag: Not reported
Heating Product Flag: Yes
Haz Waste Generator Id: Not reported
Product Replaced Date: Not reported
Sludge Disposal Facility: Not reported
Comments: Not reported
Date Added: 7/16/2004 16:02
Date Last Updated: 9/24/2008 13:53
Staff Id Who Did The Last Update: RSUCHAN
In Compliance: Yes
Serial Number: Not reported

TANK ACTION:
MPCA Tank Number: Not reported

GRACO INC (Continued) **1000176612**

Above Or Underground:	Not reported
Tank Action ID:	Not reported
Contractor Number:	Not reported
Supervisor Number:	Not reported
Tank Action:	Not reported
Action Date:	Not reported
Action Date Unknown:	Not reported
Corrosion Expert Name:	Not reported
Lab Flag:	Not reported
Date Added:	Not reported
Date Last Updated:	Not reported
Staff Id Who Did The Last Update:	Not reported

TANK COMPARTMENT:

MPCA Tank Number:	Not reported
Above Or Underground:	Not reported
Compartment Number:	Not reported
Tank Stored Product Code:	Not reported
Tank Stored Product Desc:	Not reported
Compartment Cap:	Not reported
Heating:	Not reported
Other Desc:	Not reported
Date Added:	Not reported
Date Last Updated:	Not reported
Staff Id Who Did The Last Update:	Not reported

INSTALL REMOVE:

MPCA Tank Number:	Not reported
Number of Dispensers:	Not reported
Tank Construction Material Code:	Not reported
Piping Material:	Not reported
Piping Material Desc:	Not reported
Total Tank Capacity Quantity:	Not reported
Staff Id Who Did The Last Update:	Not reported
INSREM Product:	Not reported
INSREM Product Description:	Not reported
INSREM Action ID:	Not reported
INSREM Action:	Not reported
Action Completed Date:	Not reported
Date Added:	Not reported
Date Last Updated:	Not reported

TABSITE:

Program Interest Id:	191703
Above Or Underground:	Both
Facility Code:	19
Indian Reservation:	No
UST Registration Date:	05/05/1986 00:00:00
AST Registration Date:	02/13/1991 00:00:00
Date Added:	07/23/1992 19:11:05
Date Last Updated:	05/23/2003 09:21:00
Staff Id Who Did The Last Update:	SYS
Max Monthly Gallons:	Not reported
Vapor Recovery Installed:	Unknown
Vapor Notify Required:	Unknown

GRACO INC (Continued) **1000176612**

LATLONG:

Program Id:	191703
Latlong ID:	123793
Latitude Degrees:	44
Latitude Minutes:	59
Latitude Seconds:	48.16
Longitude Degrees:	-93
Longitude Minutes:	16
Longitude Seconds:	13.37
Collection Date:	01/19/2006 00:00:00
Latlong Description:	Center of Site
TMSP Added:	05/09/2006 16:16:15
Date Last Updated:	05/09/2006 16:16:15
Staff Id Last Updated:	Import
Coord Source Type:	2
Org Name Source:	MPCA

Click this hyperlink while viewing on your computer to access additional MN_UST: detail in the EDR Site Report.

MN LS:

Link ID:	3162
EPA ID:	Not reported
MPCA ID:	VP3510
Method:	I1
CERCLIS:	No
National Priorities List:	No
PLP:	No
Voluntary Cleanup & Investigation:	Yes
RCRA Treatment Storage & Disposal:	No
RCRA Generator:	No
Solid Waste Permit:	No
Dumps:	No
No Further Remedial Action Planned:	No
Delisted From PLP By MPCA:	No
LCP:	No
Brownfield:	No
Entity Type:	VIC

AST:

TANK:

MPCA Tank Number:	1001
Tank Registration Date:	2/13/1991 0:00
Tank Dual Use:	N
Tank Storage Capacity:	1500
Tank Status:	Removed
Tank Stored Product:	Other Substance
Tank Construction Material:	Metal
Tank Cathodic Protection:	Not reported
Piping Cathodic Protection:	Not reported
Piping Material:	Steel/Iron
Second Contain Tank:	Not reported
Second Contain Pipe:	Not reported
Tank Dispenser:	Not reported
Above/Under Ground:	Above Ground

GRACO INC (Continued) **1000176612**

Serial Number:	Not reported
Date Added:	10/10/1999 10:57
Date Last Updated:	9/24/2008 13:53
AST Base Material:	On Concrete
Piping Material Desc:	STEEL/IRON
Unregulated Tank Registration Date:	Not reported
Compartmental Tank Flag:	Not reported
Heating Product Flag:	Not reported
Haz Waste Generator Id:	Not reported
Product Replaced Date:	Not reported
Sludge Disposal Facility:	Not reported
Comments:	Not reported
Staff Id Who Did The Last Update:	RSUCHAN
In Compliance:	No
Facility Addr 2:	Not reported

TANK ACTION:

MPCA Tank Number:	1001
Above Or Underground:	Above Ground
Tank Action ID:	890196
Contractor Number:	Not reported
Supervisor Number:	Not reported
Tank Action:	Remove Tank
Action Date:	Not reported
Action Date Unknown:	Yes
Corrosion Expert Name:	Not reported
Lab Flag:	Not reported
Date Added:	08/26/2004 13:44:49
Date Last Updated:	08/26/2004 13:44:49
Staff Id Who Did The Last Update:	JHENRY

TANK COMPARTMENT:

MPCA Tank Number:	1001
Above Or Underground:	Above Ground
Compartment Number:	1
Tank Stored Product Code:	21
Tank Stored Product Desc:	CUTTING OIL
Compartment Cap:	1500
Heating:	No
Other Desc:	Not reported
Date Added:	10/10/1999 10:58:48
Date Last Updated:	05/04/2002 07:47:24
Staff Id Who Did The Last Update:	TANKS

INSTALL REMOVE:

MPCA Tank Number:	Not reported
Number of Dispensers:	Not reported
Tank Construction Material Code:	Not reported
Piping Material:	Not reported
Piping Material Desc:	Not reported
Total Tank Capacity Quantity:	Not reported
Staff Id Who Did The Last Update:	Not reported
INSREM Product:	Not reported
INSREM Product Description:	Not reported
INSREM Action ID:	Not reported
INSREM Action:	Not reported
Action Completed Date:	Not reported

GRACO INC (Continued) **1000176612**

Date Added:	Not reported
Date Last Updated:	Not reported

TANK:

MPCA Tank Number:	1002
Tank Registration Date:	4/10/2000 0:00
Tank Dual Use:	N
Tank Storage Capacity:	10000
Tank Status:	Removed
Tank Stored Product:	Fuel Oil
Tank Construction Material:	Metal
Tank Cathodic Protection:	Not reported
Piping Cathodic Protection:	Not reported
Piping Material:	Steel/Iron
Second Contain Tank:	Not reported
Second Contain Pipe:	Not reported
Tank Dispenser:	Not reported
Above/Under Ground:	Above Ground
Serial Number:	Not reported
Date Added:	4/28/2000 8:09
Date Last Updated:	9/24/2008 13:53
AST Base Material:	Located Indoors
Piping Material Desc:	Not reported
Unregulated Tank Registration Date:	Not reported
Compartmental Tank Flag:	Not reported
Heating Product Flag:	Not reported
Haz Waste Generator Id:	Not reported
Product Replaced Date:	Not reported
Sludge Disposal Facility:	Not reported
Comments:	Not reported
Staff Id Who Did The Last Update:	RSUCHAN
In Compliance:	No
Facility Addr 2:	Not reported

TANK ACTION:

MPCA Tank Number:	1002
Above Or Underground:	Above Ground
Tank Action ID:	890197
Contractor Number:	Not reported
Supervisor Number:	Not reported
Tank Action:	Remove Tank
Action Date:	Not reported
Action Date Unknown:	Yes
Corrosion Expert Name:	Not reported
Lab Flag:	Not reported
Date Added:	08/26/2004 13:45:05
Date Last Updated:	08/26/2004 13:45:05
Staff Id Who Did The Last Update:	JHENRY

TANK COMPARTMENT:

MPCA Tank Number:	1002
Above Or Underground:	Above Ground
Compartment Number:	1
Tank Stored Product Code:	13
Tank Stored Product Desc:	Not reported
Compartment Cap:	10000
Heating:	No

GRACO INC (Continued) **1000176612**

Other Desc: Not reported
Date Added: 04/28/2000 08:09:06
Date Last Updated: 05/04/2002 07:47:24
Staff Id Who Did The Last Update: TANKS

INSTALL REMOVE:
MPCA Tank Number: Not reported
Number of Dispensers: Not reported
Tank Construction Material Code: Not reported
Piping Material: Not reported
Piping Material Desc: Not reported
Total Tank Capacity Quantity: Not reported
Staff Id Who Did The Last Update: Not reported
INSREM Product: Not reported
INSREM Product Description: Not reported
INSREM Action ID: Not reported
INSREM Action: Not reported
Action Completed Date: Not reported
Date Added: Not reported
Date Last Updated: Not reported

TANK:
MPCA Tank Number: 1003
Tank Registration Date: 4/10/2000 0:00
Tank Dual Use: N
Tank Storage Capacity: 400
Tank Status: Removed
Tank Stored Product: Other Substance
Tank Construction Material: Metal
Tank Cathodic Protection: Not reported
Piping Cathodic Protection: Not reported
Piping Material: Steel/Iron
Second Contain Tank: Not reported
Second Contain Pipe: Not reported
Tank Dispenser: Not reported
Above/Under Ground: Above Ground
Serial Number: Not reported
Date Added: 4/28/2000 8:12
Date Last Updated: 9/24/2008 13:53
AST Base Material: Located Indoors
Piping Material Desc: Not reported
Unregulated Tank Registration Date: Not reported
Compartmental Tank Flag: Not reported
Heating Product Flag: Not reported
Haz Waste Generator Id: Not reported
Product Replaced Date: Not reported
Sludge Disposal Facility: Not reported
Comments: Not reported
Staff Id Who Did The Last Update: RSUCHAN
In Compliance: No
Facility Addr 2: Not reported

TANK ACTION:
MPCA Tank Number: 1003
Above Or Underground: Above Ground
Tank Action ID: 890198
Contractor Number: Not reported

GRACO INC (Continued) **1000176612**

Supervisor Number:	Not reported
Tank Action:	Remove Tank
Action Date:	Not reported
Action Date Unknown:	Yes
Corrosion Expert Name:	Not reported
Lab Flag:	Not reported
Date Added:	08/26/2004 13:45:22
Date Last Updated:	08/26/2004 13:45:22
Staff Id Who Did The Last Update:	JHENRY

TANK COMPARTMENT:

MPCA Tank Number:	1003
Above Or Underground:	Above Ground
Compartment Number:	1
Tank Stored Product Code:	21
Tank Stored Product Desc:	MACHINE COOLANT
Compartment Cap:	400
Heating:	No
Other Desc:	Not reported
Date Added:	04/28/2000 08:12:57
Date Last Updated:	05/04/2002 07:47:24
Staff Id Who Did The Last Update:	TANKS

INSTALL REMOVE:

MPCA Tank Number:	Not reported
Number of Dispensers:	Not reported
Tank Construction Material Code:	Not reported
Piping Material:	Not reported
Piping Material Desc:	Not reported
Total Tank Capacity Quantity:	Not reported
Staff Id Who Did The Last Update:	Not reported
INSREM Product:	Not reported
INSREM Product Description:	Not reported
INSREM Action ID:	Not reported
INSREM Action:	Not reported
Action Completed Date:	Not reported
Date Added:	Not reported
Date Last Updated:	Not reported

TANK:

MPCA Tank Number:	1004
Tank Registration Date:	4/10/2000 0:00
Tank Dual Use:	N
Tank Storage Capacity:	500
Tank Status:	Removed
Tank Stored Product:	Other Substance
Tank Construction Material:	Metal
Tank Cathodic Protection:	Not reported
Piping Cathodic Protection:	Not reported
Piping Material:	Steel/Iron
Second Contain Tank:	Not reported
Second Contain Pipe:	Not reported
Tank Dispenser:	Not reported
Above/Under Ground:	Above Ground
Serial Number:	Not reported
Date Added:	4/28/2000 8:14

GRACO INC (Continued) **1000176612**

Date Last Updated:	9/24/2008 13:53
AST Base Material:	Located Indoors
Piping Material Desc:	Not reported
Unregulated Tank Registration Date:	Not reported
Compartmental Tank Flag:	Not reported
Heating Product Flag:	Not reported
Haz Waste Generator Id:	Not reported
Product Replaced Date:	Not reported
Sludge Disposal Facility:	Not reported
Comments:	Not reported
Staff Id Who Did The Last Update:	RSUCHAN
In Compliance:	No
Facility Addr 2:	Not reported

TANK ACTION:

MPCA Tank Number:	1004
Above Or Underground:	Above Ground
Tank Action ID:	890199
Contractor Number:	Not reported
Supervisor Number:	Not reported
Tank Action:	Remove Tank
Action Date:	Not reported
Action Date Unknown:	Yes
Corrosion Expert Name:	Not reported
Lab Flag:	Not reported
Date Added:	08/26/2004 13:45:37
Date Last Updated:	08/26/2004 13:45:37
Staff Id Who Did The Last Update:	JHENRY

TANK COMPARTMENT:

MPCA Tank Number:	1004
Above Or Underground:	Above Ground
Compartment Number:	1
Tank Stored Product Code:	21
Tank Stored Product Desc:	MACHINE COOLANT
Compartment Cap:	500
Heating:	No
Other Desc:	Not reported
Date Added:	04/28/2000 08:14:38
Date Last Updated:	05/04/2002 07:47:24
Staff Id Who Did The Last Update:	TANKS

INSTALL REMOVE:

MPCA Tank Number:	Not reported
Number of Dispensers:	Not reported
Tank Construction Material Code:	Not reported
Piping Material:	Not reported
Piping Material Desc:	Not reported
Total Tank Capacity Quantity:	Not reported
Staff Id Who Did The Last Update:	Not reported
INSREM Product:	Not reported
INSREM Product Description:	Not reported
INSREM Action ID:	Not reported
INSREM Action:	Not reported
Action Completed Date:	Not reported
Date Added:	Not reported
Date Last Updated:	Not reported

GRACO INC (Continued) **1000176612**

TANK:

MPCA Tank Number:	1005
Tank Registration Date:	4/10/2000 0:00
Tank Dual Use:	N
Tank Storage Capacity:	750
Tank Status:	Removed
Tank Stored Product:	Other Substance
Tank Construction Material:	Metal
Tank Cathodic Protection:	Not reported
Piping Cathodic Protection:	Not reported
Piping Material:	Steel/Iron
Second Contain Tank:	Not reported
Second Contain Pipe:	Not reported
Tank Dispenser:	Not reported
Above/Under Ground:	Above Ground
Serial Number:	Not reported
Date Added:	4/28/2000 8:16
Date Last Updated:	9/24/2008 13:53
AST Base Material:	Located Indoors
Piping Material Desc:	Not reported
Unregulated Tank Registration Date:	Not reported
Compartmental Tank Flag:	Not reported
Heating Product Flag:	Not reported
Haz Waste Generator Id:	Not reported
Product Replaced Date:	Not reported
Sludge Disposal Facility:	Not reported
Comments:	Not reported
Staff Id Who Did The Last Update:	RSUCHAN
In Compliance:	No
Facility Addr 2:	Not reported

TANK ACTION:

MPCA Tank Number:	1005
Above Or Underground:	Above Ground
Tank Action ID:	890200
Contractor Number:	Not reported
Supervisor Number:	Not reported
Tank Action:	Remove Tank
Action Date:	Not reported
Action Date Unknown:	Yes
Corrosion Expert Name:	Not reported
Lab Flag:	Not reported
Date Added:	08/26/2004 13:45:54
Date Last Updated:	08/26/2004 13:45:54
Staff Id Who Did The Last Update:	JHENRY

TANK COMPARTMENT:

MPCA Tank Number:	1005
Above Or Underground:	Above Ground
Compartment Number:	1
Tank Stored Product Code:	21
Tank Stored Product Desc:	MACHINE COOLANT
Compartment Cap:	750
Heating:	No
Other Desc:	Not reported
Date Added:	04/28/2000 08:16:26
Date Last Updated:	05/04/2002 07:47:24

GRACO INC (Continued) **1000176612**

Staff Id Who Did The Last Update: TANKS

INSTALL REMOVE:
MPCA Tank Number: Not reported
Number of Dispensers: Not reported
Tank Construction Material Code: Not reported
Piping Material: Not reported
Piping Material Desc: Not reported
Total Tank Capacity Quantity: Not reported
Staff Id Who Did The Last Update: Not reported
INSREM Product: Not reported
INSREM Product Description: Not reported
INSREM Action ID: Not reported
INSREM Action: Not reported
Action Completed Date: Not reported
Date Added: Not reported
Date Last Updated: Not reported

TANK:
MPCA Tank Number: 1006
Tank Registration Date: 4/10/2000 0:00
Tank Dual Use: N
Tank Storage Capacity: 420
Tank Status: Removed
Tank Stored Product: Other Substance
Tank Construction Material: Other
Tank Cathodic Protection: Not reported
Piping Cathodic Protection: Not reported
Piping Material: Steel/Iron
Second Contain Tank: Not reported
Second Contain Pipe: Not reported
Tank Dispenser: Not reported
Above/Under Ground: Above Ground
Serial Number: Not reported
Date Added: 4/28/2000 8:18
Date Last Updated: 9/24/2008 13:53
AST Base Material: Located Indoors
Piping Material Desc: Not reported
Unregulated Tank Registration Date: Not reported
Compartmental Tank Flag: Not reported
Heating Product Flag: Not reported
Haz Waste Generator Id: Not reported
Product Replaced Date: Not reported
Sludge Disposal Facility: Not reported
Comments: Not reported
Staff Id Who Did The Last Update: RSUCHAN
In Compliance: No
Facility Addr 2: Not reported

TANK ACTION:
MPCA Tank Number: 1006
Above Or Underground: Above Ground
Tank Action ID: 890201
Contractor Number: Not reported
Supervisor Number: Not reported
Tank Action: Remove Tank
Action Date: Not reported

GRACO INC (Continued) **1000176612**

Action Date Unknown: Yes
Corrosion Expert Name: Not reported
Lab Flag: Not reported
Date Added: 08/26/2004 13:46:10
Date Last Updated: 08/26/2004 13:46:10
Staff Id Who Did The Last Update: JHENRY

TANK COMPARTMENT:
MPCA Tank Number: 1006
Above Or Underground: Above Ground
Compartment Number: 1
Tank Stored Product Code: 21
Tank Stored Product Desc: TRAMP OIL/OIL & WATER CONCE
Compartment Cap: 420
Heating: No
Other Desc: Not reported
Date Added: 04/28/2000 08:18:42
Date Last Updated: 05/04/2002 07:47:24
Staff Id Who Did The Last Update: TANKS

INSTALL REMOVE:
MPCA Tank Number: Not reported
Number of Dispensers: Not reported
Tank Construction Material Code: Not reported
Piping Material: Not reported
Piping Material Desc: Not reported
Total Tank Capacity Quantity: Not reported
Staff Id Who Did The Last Update: Not reported
INSREM Product: Not reported
INSREM Product Description: Not reported
INSREM Action ID: Not reported
INSREM Action: Not reported
Action Completed Date: Not reported
Date Added: Not reported
Date Last Updated: Not reported

TANK:
MPCA Tank Number: 1007
Tank Registration Date: 4/10/2000 0:00
Tank Dual Use: N
Tank Storage Capacity: 420
Tank Status: Removed
Tank Stored Product: Other Substance
Tank Construction Material: Other
Tank Cathodic Protection: Not reported
Piping Cathodic Protection: Not reported
Piping Material: Steel/Iron
Second Contain Tank: Not reported
Second Contain Pipe: Not reported
Tank Dispenser: Not reported
Above/Under Ground: Above Ground
Serial Number: Not reported
Date Added: 12/11/2000 7:36
Date Last Updated: 9/24/2008 13:53
AST Base Material: Located Indoors
Piping Material Desc: Not reported

GRACO INC (Continued) **1000176612**

Unregulated Tank Registration Date: Not reported
Compartmental Tank Flag: Not reported
Heating Product Flag: Not reported
Haz Waste Generator Id: Not reported
Product Replaced Date: Not reported
Sludge Disposal Facility: Not reported
Comments: Not reported
Staff Id Who Did The Last Update: RSUCHAN
In Compliance: No
Facility Addr 2: Not reported

TANK ACTION:
MPCA Tank Number: 1007
Above Or Underground: Above Ground
Tank Action ID: 890202
Contractor Number: Not reported
Supervisor Number: Not reported
Tank Action: Remove Tank
Action Date: Not reported
Action Date Unknown: Yes
Corrosion Expert Name: Not reported
Lab Flag: Not reported
Date Added: 08/26/2004 13:46:30
Date Last Updated: 08/26/2004 13:46:30
Staff Id Who Did The Last Update: JHENRY

TANK COMPARTMENT:
MPCA Tank Number: 1007
Above Or Underground: Above Ground
Compartment Number: 1
Tank Stored Product Code: 21
Tank Stored Product Desc: TRAMP OIL/OIL WATER CONCEN
Compartment Cap: 420
Heating: No
Other Desc: Not reported
Date Added: 12/11/2000 07:36:41
Date Last Updated: 05/04/2002 07:47:24
Staff Id Who Did The Last Update: TANKS

INSTALL REMOVE:
MPCA Tank Number: Not reported
Number of Dispensers: Not reported
Tank Construction Material Code: Not reported
Piping Material: Not reported
Piping Material Desc: Not reported
Total Tank Capacity Quantity: Not reported
Staff Id Who Did The Last Update: Not reported
INSREM Product: Not reported
INSREM Product Description: Not reported
INSREM Action ID: Not reported
INSREM Action: Not reported
Action Completed Date: Not reported
Date Added: Not reported
Date Last Updated: Not reported

TANK:

GRACO INC (Continued) **1000176612**

MPCA Tank Number:	1008
Tank Registration Date:	4/10/2000 0:00
Tank Dual Use:	N
Tank Storage Capacity:	420
Tank Status:	Removed
Tank Stored Product:	Other Substance
Tank Construction Material:	Other
Tank Cathodic Protection:	Not reported
Piping Cathodic Protection:	Not reported
Piping Material:	Steel/Iron
Second Contain Tank:	Not reported
Second Contain Pipe:	Not reported
Tank Dispenser:	Not reported
Above/Under Ground:	Above Ground
Serial Number:	Not reported
Date Added:	4/28/2000 8:22
Date Last Updated:	9/24/2008 13:53
AST Base Material:	Located Indoors
Piping Material Desc:	Not reported
Unregulated Tank Registration Date:	Not reported
Compartmental Tank Flag:	Not reported
Heating Product Flag:	Not reported
Haz Waste Generator Id:	Not reported
Product Replaced Date:	Not reported
Sludge Disposal Facility:	Not reported
Comments:	Not reported
Staff Id Who Did The Last Update:	RSUCHAN
In Compliance:	No
Facility Addr 2:	Not reported

TANK ACTION:

MPCA Tank Number:	1008
Above Or Underground:	Above Ground
Tank Action ID:	890203
Contractor Number:	Not reported
Supervisor Number:	Not reported
Tank Action:	Remove Tank
Action Date:	Not reported
Action Date Unknown:	Yes
Corrosion Expert Name:	Not reported
Lab Flag:	Not reported
Date Added:	08/26/2004 13:46:47
Date Last Updated:	08/26/2004 13:46:47
Staff Id Who Did The Last Update:	JHENRY

TANK COMPARTMENT:

MPCA Tank Number:	1008
Above Or Underground:	Above Ground
Compartment Number:	1
Tank Stored Product Code:	21
Tank Stored Product Desc:	TRAMP OIL/OIL & WTR CONCEN
Compartment Cap:	420
Heating:	No
Other Desc:	Not reported
Date Added:	04/28/2000 08:22:41
Date Last Updated:	05/04/2002 07:47:24
Staff Id Who Did The Last Update:	TANKS

GRACO INC (Continued) **1000176612**

INSTALL REMOVE:

MPCA Tank Number:	Not reported
Number of Dispensers:	Not reported
Tank Construction Material Code:	Not reported
Piping Material:	Not reported
Piping Material Desc:	Not reported
Total Tank Capacity Quantity:	Not reported
Staff Id Who Did The Last Update:	Not reported
INSREM Product:	Not reported
INSREM Product Description:	Not reported
INSREM Action ID:	Not reported
INSREM Action:	Not reported
Action Completed Date:	Not reported
Date Added:	Not reported
Date Last Updated:	Not reported

TANK:

MPCA Tank Number:	1009
Tank Registration Date:	4/10/2000 0:00
Tank Dual Use:	N
Tank Storage Capacity:	1000
Tank Status:	Removed
Tank Stored Product:	Other Substance
Tank Construction Material:	Metal
Tank Cathodic Protection:	Not reported
Piping Cathodic Protection:	Not reported
Piping Material:	Steel/Iron
Second Contain Tank:	Not reported
Second Contain Pipe:	Not reported
Tank Dispenser:	Not reported
Above/Under Ground:	Above Ground
Serial Number:	Not reported
Date Added:	4/28/2000 8:25
Date Last Updated:	9/24/2008 13:53
AST Base Material:	Located Indoors
Piping Material Desc:	Not reported
Unregulated Tank Registration Date:	Not reported
Compartmental Tank Flag:	Not reported
Heating Product Flag:	Not reported
Haz Waste Generator Id:	Not reported
Product Replaced Date:	Not reported
Sludge Disposal Facility:	Not reported
Comments:	Not reported
Staff Id Who Did The Last Update:	RSUCHAN
In Compliance:	No
Facility Addr 2:	Not reported

TANK ACTION:

MPCA Tank Number:	1009
Above Or Underground:	Above Ground
Tank Action ID:	890204
Contractor Number:	Not reported
Supervisor Number:	Not reported
Tank Action:	Remove Tank
Action Date:	Not reported
Action Date Unknown:	Yes
Corrosion Expert Name:	Not reported

GRACO INC (Continued) **1000176612**

Lab Flag:	Not reported
Date Added:	08/26/2004 13:47:03
Date Last Updated:	08/26/2004 13:47:03
Staff Id Who Did The Last Update:	JHENRY

TANK COMPARTMENT:

MPCA Tank Number:	1009
Above Or Underground:	Above Ground
Compartment Number:	1
Tank Stored Product Code:	21
Tank Stored Product Desc:	TRAMP OIL/OIL & WTR CONCEN
Compartment Cap:	1000
Heating:	No
Other Desc:	Not reported
Date Added:	04/28/2000 08:25:20
Date Last Updated:	05/04/2002 07:47:24
Staff Id Who Did The Last Update:	TANKS

INSTALL REMOVE:

MPCA Tank Number:	Not reported
Number of Dispensers:	Not reported
Tank Construction Material Code:	Not reported
Piping Material:	Not reported
Piping Material Desc:	Not reported
Total Tank Capacity Quantity:	Not reported
Staff Id Who Did The Last Update:	Not reported
INSREM Product:	Not reported
INSREM Product Description:	Not reported
INSREM Action ID:	Not reported
INSREM Action:	Not reported
Action Completed Date:	Not reported
Date Added:	Not reported
Date Last Updated:	Not reported

TANK:

MPCA Tank Number:	1010
Tank Registration Date:	4/10/2000 0:00
Tank Dual Use:	N
Tank Storage Capacity:	550
Tank Status:	Removed
Tank Stored Product:	Other Substance
Tank Construction Material:	Metal
Tank Cathodic Protection:	Not reported
Piping Cathodic Protection:	Not reported
Piping Material:	Steel/Iron
Second Contain Tank:	Not reported
Second Contain Pipe:	Not reported
Tank Dispenser:	Not reported
Above/Under Ground:	Above Ground
Serial Number:	Not reported
Date Added:	4/28/2000 8:26
Date Last Updated:	9/24/2008 13:53
AST Base Material:	Located Indoors
Piping Material Desc:	Not reported
Unregulated Tank Registration Date:	Not reported
Compartmental Tank Flag:	Not reported

GRACO INC (Continued) **1000176612**

Heating Product Flag:	Not reported
Haz Waste Generator Id:	Not reported
Product Replaced Date:	Not reported
Sludge Disposal Facility:	Not reported
Comments:	Not reported
Staff Id Who Did The Last Update:	RSUCHAN
In Compliance:	No
Facility Addr 2:	Not reported

TANK ACTION:

MPCA Tank Number:	1010
Above Or Underground:	Above Ground
Tank Action ID:	890205
Contractor Number:	Not reported
Supervisor Number:	Not reported
Tank Action:	Remove Tank
Action Date:	Not reported
Action Date Unknown:	Yes
Corrosion Expert Name:	Not reported
Lab Flag:	Not reported
Date Added:	08/26/2004 13:47:20
Date Last Updated:	08/26/2004 13:47:20
Staff Id Who Did The Last Update:	JHENRY

TANK COMPARTMENT:

MPCA Tank Number:	1010
Above Or Underground:	Above Ground
Compartment Number:	1
Tank Stored Product Code:	21
Tank Stored Product Desc:	MIXED OIL WASTEWATER
Compartment Cap:	550
Heating:	No
Other Desc:	Not reported
Date Added:	04/28/2000 08:26:48
Date Last Updated:	05/04/2002 07:47:24
Staff Id Who Did The Last Update:	TANKS

INSTALL REMOVE:

MPCA Tank Number:	Not reported
Number of Dispensers:	Not reported
Tank Construction Material Code:	Not reported
Piping Material:	Not reported
Piping Material Desc:	Not reported
Total Tank Capacity Quantity:	Not reported
Staff Id Who Did The Last Update:	Not reported
INSREM Product:	Not reported
INSREM Product Description:	Not reported
INSREM Action ID:	Not reported
INSREM Action:	Not reported
Action Completed Date:	Not reported
Date Added:	Not reported
Date Last Updated:	Not reported

TABSITE:

Program Interest Id:	191703
Above Or Underground:	Both

GRACO INC (Continued) **1000176612**

Facility Code:	19
Indian Reservation:	No
UST Registration Date:	05/05/1986 00:00:00
AST Registration Date:	02/13/1991 00:00:00
Date Added:	07/23/1992 19:11:05
Date Last Updated:	05/23/2003 09:21:00
Staff Id Who Did The Last Update:	SYS
Max Monthly Gallons:	Not reported
Vapor Recovery Installed:	Unknown
Vapor Notify Required:	Unknown

LATLONG:

Program Id:	191703
Latlong ID:	123793
Latitude Degrees:	44
Latitude Minutes:	59
Latitude Seconds:	48.16
Longitude Degrees:	-93
Longitude Minutes:	16
Longitude Seconds:	13.37
Collection Date:	01/19/2006 00:00:00
Latlong Description:	Center of Site
TMSP Added:	05/09/2006 16:16:15
Date Last Updated:	05/09/2006 16:16:15
Staff Id Last Updated:	Import
Coord Source Type:	2
Org Name Source:	MPCA

Click this hyperlink while viewing on your computer to access additional MN AST: detail in the EDR Site Report.

MN Voluntary Investigation Cleanup Program:

Facility ID:	VP3510
Facility Type:	Other Mfg.
Facility Address 2:	Not reported
Core Program Interest Id:	335268
Link Id:	3162
Active:	False
Pay Complete:	False
MPCA Region:	Metro
Size Acres:	10
HRS Score:	0
Enforcement Lead Agency:	Not reported
Federal Defferal Plot:	False
Emergency:	False
Site Classification:	False
RD/RA:	False
RL/FS:	False
Fund financed:	False
Npl:	False
Plp:	False
District:	Metro
Program Reffered from:	Tanks & Spills
Program Interest:	VIC
Physical Location:	Two blocks north of 8th Street in the block surrounded by Broadway & Marshall Streets in Mpls

GRACO INC (Continued) **1000176612**

Natural Source damage:	False
Clean up Cost:	Not reported
Indian Reservation:	False
Reservation Name:	Not reported
MPCA Owned Wells at site:	False
Created By:	Unknown
Date Created:	6/15/1990
Date Last Updated:	11/30/1998
Federal Facility:	False
Primary Funding Source:	Not reported
EPA Id:	Not reported
MPCA Id:	Not reported
Alpha Sort:	Not reported
Legal Distt:	59A
Congressional Dist:	5
Scale Of Map Used Pls Loc Data:	A
Township:	29
Range:	24
Range East West:	W
Section:	15
Pls Qtr Section (160 Acres):	Not reported
Pls Qtr Qtr Section (40 Acres):	Not reported
Pls Qtr-Qtr-Qtr Section (10 Acres):	Not reported
Pls Qtr-Qtr-Qtr-Qtr Section (2.5 Acres):	Not reported
Quad:	1289
NAD Number:	83
Desc Of UTM Coord Pt:	Not reported
UTM Coord Pt Data Source:	Not reported
Org Providing The UTM Coord Point Data:	Not reported
Method For Loc Public Land Survey:	M
Method Of Utm Coord Pt Data Collection:	Not reported
Date Of Utm Coord Pt Data Collection:	Not reported
COL Date Qual:	Not reported
Map Scale:	Not reported
Verification Method:	Not reported
horizref:	Not reported
Utm Source:	2
Utm Method:	I1
Utm Scale:	A
Utm Accuracy:	Not reported
Utm East:	478688.53285
Utm North:	4982620.75955
Utm Zone:	15
Basin Code:	2
Major Watershed:	20
Major Watershed:	Not reported
Method For Loc Public Land Survey:	Not reported
Scale Of Map Used Pls Loc Data:	Not reported
Township 2:	Not reported
Range 2:	Not reported
Range East West:	Not reported
Section 2:	Not reported
Pls Qtr Section (160 Acres) 2:	Not reported
Pls Qtr Qtr Section (40 Acres)2:	Not reported
Pls Qtr Qtr Qtr Section (10 Acres)2:	Not reported
Pls Qtr Qtr Qtr Qtr Section (2.5 Acres) 2:	Not reported
Quad 2:	Not reported

GRACO INC (Continued) **1000176612**

File Location: Archival Storage
GIS Application GIS: False
Notes: Limited No Action Letter - related to solvent tank release only.
Contact Type: Former Staff Project Leader/Project Manager
Company Name: MPCA
Contact Address: Lafayette Rd
Contact Address 2: Not reported
Contact City,St,Zip: St. Paul, MN 55155
Contact Province: Not reported
Contact Country: Not reported
Contact Postal code: Not reported
Contact Phone: 6122967744
Contact Phone Ext: Not reported
Contact Fax: Not reported
Contact E-mail: Not reported
Contact Cell Phone: Not reported
Contact Information Last Updated: 1/29/1999
Misc Contact Info: Not reported
Receive Invoice: F
Staff Id Num: Not reported

Contact Type: Voluntary Party
Company Name: Not reported
Contact Address: Not reported
Contact Address 2: Not reported
Contact City,St,Zip: ,
Contact Province: Not reported
Contact Country: Not reported
Contact Postal code: Not reported
Contact Phone: 6126236414
Contact Phone Ext: Not reported
Contact Fax: Not reported
Contact E-mail: Not reported
Contact Cell Phone: Not reported
Contact Information Last Updated: Not reported
Misc Contact Info: Not reported
Receive Invoice: T
Staff Id Num: Not reported

Contact Type: Staff TA (Technical Analyst)
Company Name: MPCA
Contact Address: 18 Wood Lake Drive SE
Contact Address 2: Not reported
Contact City,St,Zip: Rochester, MN 55904
Contact Province: Not reported
Contact Country: Not reported
Contact Postal code: Not reported
Contact Phone: 507-280-2994
Contact Phone Ext: Not reported
Contact Fax: 507-280-5513
Contact E-mail: sandra.beck@pca.state.mn.us
Contact Cell Phone: Not reported
Contact Information Last Updated: 6/3/1998
Misc Contact Info: Not reported
Receive Invoice: F
Staff Id Num: 3191

GRACO INC (Continued) **1000176612**

Contaminant Id:	Vinyl chloride; (chloroethene
Contaminated Media:	Ground Water
Req Cleanup Concluded:	0.2
Cleanup Lvl Measure Units:	ug/L
Basis For Req Cleanup Lvl:	HRL
Max Residual Contamination:	Not reported
Date Info Last Updated:	12/11/1997

Contaminant Id:	Trichloroethylene; (TCE
Contaminated Media:	Ground Water
Req Cleanup Concluded:	30
Cleanup Lvl Measure Units:	ug/L
Basis For Req Cleanup Lvl:	HRL
Max Residual Contamination:	Not reported
Date Info Last Updated:	12/11/1997

Contaminant Id:	1,1-Dichloroethylene;(Vinylidene chloride
Contaminated Media:	Ground Water
Req Cleanup Concluded:	Not reported
Cleanup Lvl Measure Units:	Not reported
Basis For Req Cleanup Lvl:	Not reported
Max Residual Contamination:	Not reported
Date Info Last Updated:	12/11/1997

Facid:	VP3510
Event:	VIC Program Participation Dates (Start/End)
Additional Information:	None
Start Date:	1/19/1993
End Date:	12/5/1996
Planned Start Date:	Not reported
Planned End Date:	Not reported
Date Info Last Updated:	Not reported
Record Number:	1312

Facid:	VP3510
Event:	Limited No Action Letter Sent
Additional Information:	None
Start Date:	Not reported
End Date:	7/17/1997
Planned Start Date:	Not reported
Planned End Date:	Not reported
Date Info Last Updated:	12/17/1997
Record Number:	336

Facid:	VP3510
GW Recepts Prot by Rem Actn:	Not reported
Ecological receptors present:	False
Type of ecological receptors:	Not reported
Acres of contaminated soil:	Not reported
Volume of contaminated soil:	Not reported
Acres of surface water impacted:	Not reported
Acres of wetland impacted:	Not reported
Acres of sediment impacted:	Not reported
GW Plume Area Acres:	Not reported
Cleanup Conducted:	False
Acres of Contam Soil remediate:	Not reported
Volume of Soil Cleaned:	Not reported

GRACO INC (Continued) **1000176612**

# Municipal wells contamd:	Not reported
# Dom wells contam:	Not reported
# People Impct SW intake contam:	Not reported
# Drums Revolved from site:	Not reported
Yr Soil Remediated:	1990
Acres of Soil w/ Restrict Access:	Not reported
Yr IC remedy complete:	Not reported
Yr GW remedy completed:	Not reported
Year GWIC completed:	Not reported
Acres of wetland of sediment remediated:	Not reported
Public financing:	False
Assurance help:	True
Land use Classfn At Site:	Industrial
Land use Vicinity Of Site:	Industrial
Deed notif Present On Site:	False
Restrictive Covenant Present:	False
Restrictions:	Not reported
GW Pump and Treat Used at site:	False
Quaternary Perched:	False
Quaternary Water Table:	True
Quaternary Confined:	False
Cretaceous:	False
Plattville:	False
St. peter:	False
Prairie Duchien:	False
Jordan:	False
Ironton/Galesville:	False
Mt Simon Hinckley:	False
Precambrian Undefferentiated:	False
Other/Unknown Aquifier:	False
Date Info Last Updated:	10/23/2001
Inst Control Info Updated:	Not reported
Inst Control Filed Location:	Not reported
SW Classification (Primary):	Not reported
SW Classification (Secondary):	Not reported
Miscellaneous:	GW Monitorting showed natural attenuation demonstrated - levels below HRLs at property boundary.
SW Comments:	Not reported

MN SRS:

Facility ID:	VP3510
SEC Address:	Not reported
Link Id:	3162
Facility Type:	Other Mfg.
Active:	False
Pay Complete:	False
MPCA Region:	Metro
Size Acres:	10
HRS Score:	0
Enforcement Lead Agency:	Not reported
Federal Defferal Plot:	False
Emergency:	False
Site Classification:	False
RD/RA:	False
RL/FS:	False
Fund financed:	False

GRACO INC (Continued) **1000176612**

Npl:	False
Plp:	False
District:	Metro
Program Referred from:	Tanks & Spills
Program Interest:	VIC
Physical Location:	Two blocks north of 8th Street in the block surrounded by Broadway & Marshall Streets in Mpls
Natural Source damage:	False
Clean up Cost:	Not reported
Indian Reservation:	False
Reserve Name:	Not reported
MPCA Owned Wells at site:	False
Created By:	Unknown
Date Created:	6/15/1990
Date Last Updated:	11/30/1998
Federal Facility:	False
Primary Funding Source:	Not reported
EPA Id:	Not reported
MPCA Id:	Not reported
Alpha Sort:	Not reported
Legal Distt:	59A
Congressional Distt:	5
Public Land Survey Method:	M
Map Scale For PLS Locational Data:	A
Township 2:	29
Range:	24
PLS Township Suffix:	W
section:	15
PLS Qtr Section (160 Acres):	Not reported
PLS Qtr-Qtr Section (40 Acres):	Not reported
Pls Qtr-Qtr-Qtr Section (10 Acres):	Not reported
Pls Qtr-Qtr-Qtr-Qtr Secion (2.5 Acres):	Not reported
Quad:	1289
NAD Number:	83
Desc Of UTM Coord Pt:	Not reported
UTM Coord Pt Data Source:	Not reported
Org Providing UTM Coord Point Data:	Not reported
mpcapgmac:	Not reported
Utm Coord Pt Data Collection Method:	Not reported
Date Of Utm Coord Pt Data Collection:	Not reported
COL Date Qual:	Not reported
Map Scale:	Not reported
verifmeth:	Not reported
horizref:	Not reported
Utm Source:	2
Utm Method:	I1
Utm Scale:	A
Utm Accuracy:	Not reported
Utm East:	478688.53285
Utm North:	4982620.75955
Utm Zone:	15
Basin Code:	2
Major Watershed:	20
Minor Watershed:	Not reported
Public Land Survey Method 2:	Not reported
Map Scale For PLS Locational Data 2:	Not reported
Township 2:	Not reported

GRACO INC (Continued) **1000176612**

Range 2: Not reported
PLS Township Suffix 2: Not reported
Section 2: Not reported
PLS Qtr Section (160 Acres) 2: Not reported
PLS Qtr-Qtr Section (40 Acres) 2: Not reported
PLS Qtr-Qtr Section (10 Acres) 2: Not reported
PLS Qtr-Qtr Section (2.5 Acres) 2: Not reported
Quad 2: Not reported
File Location: Archival Storage
VIC Application GIS: False
Notes: Limited No Action Letter - related to solvent tank release only.
Contact Type: Former Staff Project Leader/Project Manager
Company Name: MPCA
Contact Address: Lafayette Rd
Contact Address 2: Not reported
Contact City,St,Zip: St. Paul, MN 55155
Contact Province: Not reported
Contact Country: Not reported
Contact Postal code: Not reported
Contact Phone: 6122967744
Contact Phone Ext: Not reported
Contact Fax: Not reported
Contact E-mail: Not reported
Contact Cell Phone: Not reported
Contact Information Last Updated: 1/29/1999
Misc Contact Info: Not reported
Receive Invoice: F
Staff Id Num: Not reported

Contact Type: Voluntary Party
Company Name: Not reported
Contact Address: Not reported
Contact Address 2: Not reported
Contact City,St,Zip: ,
Contact Province: Not reported
Contact Country: Not reported
Contact Postal code: Not reported
Contact Phone: 6126236414
Contact Phone Ext: Not reported
Contact Fax: Not reported
Contact E-mail: Not reported
Contact Cell Phone: Not reported
Contact Information Last Updated: Not reported
Misc Contact Info: Not reported
Receive Invoice: T
Staff Id Num: Not reported

Contact Type: Staff TA (Technical Analyst)
Company Name: MPCA
Contact Address: 18 Wood Lake Drive SE
Contact Address 2: Not reported
Contact City,St,Zip: Rochester, MN 55904
Contact Province: Not reported
Contact Country: Not reported
Contact Postal code: Not reported
Contact Phone: 507-280-2994
Contact Phone Ext: Not reported

GRACO INC (Continued) **1000176612**

Contact Fax: 507-280-5513
Contact E-mail: sandra.beck@pca.state.mn.us
Contact Cell Phone: Not reported
Contact Information Last Updated: 6/3/1998
Misc Contact Info: Not reported
Receive Invoice: F
Staff Id Num: 3191

Contaminant Id: Vinyl chloride; (chloroethene
Contaminated Media: Ground Water
Req Cleanup Concluded: 0.2
Cleanup Lvl Measure Units: ug/L
Basis For Req Cleanup Lvl: HRL
Max Residual Contamination: Not reported
Date Info Last Updated: 12/11/1997

Contaminant Id: Trichloroethylene; (TCE
Contaminated Media: Ground Water
Req Cleanup Concluded: 30
Cleanup Lvl Measure Units: ug/L
Basis For Req Cleanup Lvl: HRL
Max Residual Contamination: Not reported
Date Info Last Updated: 12/11/1997

Contaminant Id: 1,1-Dichloroethylene;(Vinylidene chloride
Contaminated Media: Ground Water
Req Cleanup Concluded: Not reported
Cleanup Lvl Measure Units: Not reported
Basis For Req Cleanup Lvl: Not reported
Max Residual Contamination: Not reported
Date Info Last Updated: 12/11/1997

Facid: VP3510
Event: VIC Program Participation Dates (Start/End)
Additional Information: None
Start Date: 1/19/1993
End Date: 12/5/1996
Planned Start Date: Not reported
Planned End Date: Not reported
Date Info Last Updated: Not reported
Record Number: 1312

Facid: VP3510
Event: Limited No Action Letter Sent
Additional Information: None
Start Date: Not reported
End Date: 7/17/1997
Planned Start Date: Not reported
Planned End Date: Not reported
Date Info Last Updated: 12/17/1997
Record Number: 336

Facid: VP3510
GW Recepts Prot by Rem Actn: Not reported
Ecological receptors present: False
Type of ecological receptors: Not reported
Acres of contaminated soil: Not reported

GRACO INC (Continued) **1000176612**

Volume of contaminated soil:	Not reported
Acres of surface water impacted:	Not reported
Acres of wetland impacted:	Not reported
Acres of sediment impacted:	Not reported
GW Plume Area Acres:	Not reported
Cleanup Conducted:	False
Acres of Contam Soil remediate:	Not reported
Volume of Soil Cleaned:	Not reported
# Municipal wells contamd:	Not reported
# Dom wells contam:	Not reported
# People Impct SW intake contam:	Not reported
# Drums Revolved from site:	Not reported
Yr Soil Remediated:	1990
Acres of Soil w/ Restrict Access:	Not reported
Yr IC remedy complete:	Not reported
Yr GW remedy completed:	Not reported
Year GWIC completed:	Not reported
Acres of wetland of sediment remediated:	Not reported
Public financing:	False
Assurance help:	True
Land use Classfn At Site:	Industrial
Land use Vicinity Of Site:	Industrial
Deed notif Present On Site:	False
Restrictive Covenant Present:	False
Restrictions:	Not reported
GW Pump and Treat Used at site:	False
Quaternary Perched:	False
Quaternary Water Table:	True
Quaternary Confined:	False
Cretaceous:	False
Plattville:	False
St. peter:	False
Prairie Duchien:	False
Jordan:	False
Ironton/Galesville:	False
Mt Simon Hinckley:	False
Precambrian Undefferentiated:	False
Other/Unknown Aquifier:	False
Date Info Last Updated:	10/23/2001
Inst Control Info Updated:	Not reported
Inst Control Filed Location:	Not reported
SW Classification (Primary):	Not reported
SW Classification (Secondary):	Not reported
Miscellaneous:	GW Monitorting showed natural attenuation demonstrated - levels below HRLs at property boundary.
SW Comments:	Not reported

WI MANIFEST:

Year:	04
EPA ID:	MND006253223
FID:	999138030
ACT Code:	201
ACT Status:	A
ACT Code 1:	201
ACT Name:	HW Generator - Large
Contact First Name:	ERIC

GRACO INC (Continued) **1000176612**

Contact Last Name:	LARSON
Contact Title:	RECYCLING SPECIALIST
Contact Address:	60 - ELEVENTH AVE NE
Contact State:	MN
Contact City:	MINNEAPOLIS
Contact Zip:	55413
Contact Telephone:	6123786759
Contact Extention:	Not reported
Contact Email Address:	Not reported
WI MANIFEST SHIP:	-
Manifest DOC ID:	Not reported
Copy Type:	Not reported
Gen EPA ID:	Not reported
Gen Date:	Not reported
TSD Date:	Not reported
TSD EPA ID:	Not reported
GEN Copy Revd Date:	Not reported
TSG Copy Revd Date:	Not reported
Manifest DOC ID:	Not reported
Waste Page No:	Not reported
Waste Line No:	Not reported
Waste Code:	Not reported
Waste Amount:	Not reported
Unit of Measure:	Not reported
Waste LBS:	Not reported
WI MANIFEST TRANS:	-
Mifest DOC ID:	Not reported
TRAN EPA ID:	Not reported
TRAN ORDER NO:	Not reported
TRAN Date:	Not reported
Manifest DOC ID:	Not reported
Waste Page No:	Not reported
Waste Line No:	Not reported
Waste Code:	Not reported
Waste Amount:	Not reported
Unit of Measure:	Not reported
Waste LBS:	Not reported

C22 **UNKNOWN** **SPILLS** **S109579913**
NNW **11TH AVENUE / RAMSEY** **N/A**
< 1/8 **MINNEAPOLIS, MN**
0.057 mi.
302 ft. **Site 5 of 5 in cluster C**

Relative:
Higher

Actual:
812 ft.

MN SPILL:

Program Id:	183379
Township Name:	Not reported
Interest Type:	SP
Addr Id:	55592279
Interest Phone:	Not reported
Preferred Id:	25992
Interest Start Date:	07/14/1997 10:04:00
Interest End Date:	Not reported
Active:	Not reported
Tmsp Added:	07/14/1997 10:04:00

UNKNOWN (Continued) **S109579913**

Tmsp Last Updt:	04/11/2007 08:22:59
Staff Id Last Updt:	RSUCHAN
State County Code:	27
Country Code:	USA
Foreign State:	Not reported
Foreign Zone:	Not reported
Spill Closure Code:	**Not reported**
Sp Rep Code:	Refer To RCRA
Report Taken By Initials:	3297
Mpca Project Manager Initials:	3297
Spill Site Closure Date:	06/30/2000 00:00:00
Sp Rep Desc:	ERIC LILLYBLAD
Spill Date:	06/23/1997 00:00:00
Spill Reported Date:	06/23/1997 00:00:00
Init Cause Code:	Disposal/Abandonment
Init Cause Desc:	DISPOSAL/ABANDONMENT
Initial Source Code:	8
Priority Code:	3
Archive Lot:	Not reported
Archive Box:	Not reported
Rep Phone:	Not reported
Rep Name:	Not reported
Mpca Involvement:	Not reported
Rpt Taken By Duty Officer:	Not reported
Spill Cause:	Not reported
Product:	Not reported
Spill:	Not reported
Report:	Not reported
Region:	Not reported
Project Mngr:	Not reported
Quantity:	Not reported
Product:	Not reported
Respnbl Party:	Not reported
Box:	Not reported
Closure Date:	Not reported
Cause Code:	Not reported
Date Reported:	Not reported
Location:	Not reported
Product:	Not reported
Amount Spilled:	Not reported
Units:	Not reported
Priority:	Not reported
Spill Date:	Not reported
Spill Date:	Not reported
Action Taken:	Not reported
Reported By:	Not reported
Incident:	Not reported
Respnbl Party:	Not reported
Spill Cause:	Not reported
Action Taken:	Not reported
Public Safety Spill ID:	Not reported
Site ID:	0
Duty Officer Report No:	Not reported
Comments:	THERE WAS OIL SPILT AND IT IS BEING SOAKED UP AFRAID IT MIGHT GET\\n TO DRAIN SEWER.

MN SPILL ACTION:

Spill Action Code:	3

UNKNOWN (Continued) **S109579913**

Spill Action Person: Not reported
Spill Action Date: Not reported
Tmsp Added: 07/14/1997 10:04:00
Tmsp Last Updt: 05/04/2002 07:20:20
Staff Id Last Updt: TANKS

MN SPILL AFFECTED DESCRIPTION:
Spill Inc. Affect Code: Street, Parking Lot
Tmsp Added: 07/14/1997 10:04:00
Tmsp Last Updt: 05/04/2002 07:20:20
Staff Id Last Updt: TANKS

MN SPILL EMERGENCY:
Emergency Id: Not reported
Emergency Code: Not reported
Spill Action Code: Not reported
Tmsp Added: Not reported
Tmsp Last Updt: Not reported
Staff Id Last Updt: Not reported

MN SPILL PREVENTION:
Spill Prevention Code: Not reported
Spill Prevention Date: Not reported
Comments: Not reported
Tmsp Added: Not reported
Tmsp Last Updt: Not reported
Staff Id Last Updt: Not reported

MN SPILL PRODUCT:
Program ID: 183379
Spill Incident Accuracy Id: 77310
Spill Product Code: Motor/Lube Oil;Trans/Eng Fluid
Spill Qty Units Code: Gallons
Spill Incident Accuracy Code: Estimated
Spill Released Qty: 1
Tmsp Added: 07/14/1997 10:04:00
Tmsp Last Updt: 05/04/2002 07:20:20
Staff Id Last Updt: TANKS

23
NNW
< 1/8
0.064 mi.
339 ft.

Relative:
Higher

Actual:
807 ft.

GRACO **SPILLS** **S108494291**
1112 SIBLEY STREET NE **N/A**
MINNEAPOLIS, MN

MN SPILL:
Program Id: 426416
Township Name: Not reported
Interest Type: SP
Addr Id: 542088
Interest Phone: Not reported
Preferred Id: 69539
Interest Start Date: 04/18/2007 13:13:30
Interest End Date: Not reported
Active: Not reported
Tmsp Added: 04/18/2007 13:13:30
Tmsp Last Updt: 04/18/2007 13:13:30
Staff Id Last Updt: DFIER
State County Code: 27
Country Code: USA

GRACO (Continued) **S108494291**

Foreign State:	Not reported
Foreign Zone:	Not reported
Spill Closure Code:	**Nonsignificant, No Followup**
Sp Rep Code:	Refer To Air Quality
Report Taken By Initials:	3236
Mpca Project Manager Initials:	3236
Spill Site Closure Date:	04/18/2007 00:00:00
Sp Rep Desc:	Eric Lillyblad
Spill Date:	04/17/2007 00:00:00
Spill Reported Date:	04/17/2007 07:12:51
Init Cause Code:	Human Error
Init Cause Desc:	Not reported
Initial Source Code:	5
Priority Code:	Not reported
Archive Lot:	Not reported
Archive Box:	Not reported
Rep Phone:	6126236414
Rep Name:	Eric Lillyblad
Mpca Involvement:	None
Rpt Taken By Duty Officer:	Not reported
Spill Cause:	Not reported
Product:	Not reported
Spill:	Not reported
Report:	Not reported
Region:	Not reported
Project Mngr:	Not reported
Quantity:	Not reported
Product:	Not reported
Respnbl Party:	Not reported
Box:	Not reported
Closure Date:	Not reported
Cause Code:	Not reported
Date Reported:	Not reported
Location:	Not reported
Product:	Not reported
Amount Spilled:	Not reported
Units:	Not reported
Priority:	Not reported
Spill Date:	Not reported
Spill Date:	Not reported
Action Taken:	Not reported
Reported By:	Not reported
Incident:	Not reported
Respnbl Party:	Not reported
Spill Cause:	Not reported
Action Taken:	Not reported
Public Safety Spill ID:	20933
Site ID:	0
Duty Officer Report No:	88210
Comments:	Caller reporting landscaping contractor had a fuel container tip in bed of truck and small amount leaked to gound. Absorbents used to clean.

MN SPILL ACTION:

Spill Action Code:	Not reported
Spill Action Person:	Not reported
Spill Action Date:	Not reported
Tmsp Added:	Not reported

GRACO (Continued) **S108494291**

Tmsp Last Updt: Not reported
Staff Id Last Updt: Not reported

MN SPILL AFFECTED DESCRIPTION:
Spill Inc. Affect Code: Paved, Not Street
Tmsp Added: 04/18/2007 13:13:30
Tmsp Last Updt: 04/18/2007 13:13:30
Staff Id Last Updt: DFIER

MN SPILL EMERGENCY:
Emergency Id: Not reported
Emergency Code: Not reported
Spill Action Code: Not reported
Tmsp Added: Not reported
Tmsp Last Updt: Not reported
Staff Id Last Updt: Not reported

MN SPILL PREVENTION:
Spill Prevention Code: Not reported
Spill Prevention Date: Not reported
Comments: Not reported
Tmsp Added: Not reported
Tmsp Last Updt: Not reported
Staff Id Last Updt: Not reported

MN SPILL PRODUCT:
Program ID: 426416
Spill Incident Accuracy Id: 190206
Spill Product Code: 43
Spill Qty Units Code: Quarts
Spill Incident Accuracy Code: Estimated
Spill Released Qty: 1
Tmsp Added: 04/18/2007 13:13:30
Tmsp Last Updt: 04/18/2007 13:13:30
Staff Id Last Updt: DFIER

D24 **GRACO** **SPILLS** **S106843848**
NNE **88 11TH AVE NE** **N/A**
< 1/8 **MINNEAPOLIS, MN**
0.075 mi.
396 ft. **Site 1 of 4 in cluster D**

Relative:
Higher

Actual:
817 ft.

MN SPILL:
Program Id: 307758
Township Name: Not reported
Interest Type: SP
Addr Id: 427283
Interest Phone: Not reported
Preferred Id: 62452
Interest Start Date: 01/13/2005 12:50:18
Interest End Date: Not reported
Active: Not reported
Tmsp Added: 01/13/2005 12:50:19
Tmsp Last Updt: 04/11/2007 08:23:08
Staff Id Last Updt: RSUCHAN
State County Code: 27
Country Code: USA
Foreign State: Not reported
Foreign Zone: Not reported
Spill Closure Code: Refer To Local/County Gov.

GRACO (Continued) **S106843848**

Sp Rep Code:	Not reported
Report Taken By Initials:	3179
Mpca Project Manager Initials:	3179
Spill Site Closure Date:	01/13/2005 00:00:00
Sp Rep Desc:	Eric Lillybald
Spill Date:	11/01/2004 00:00:00
Spill Reported Date:	11/01/2004 04:00:00
Init Cause Code:	Human Error
Init Cause Desc:	Not reported
Initial Source Code:	6
Priority Code:	Not reported
Archive Lot:	Not reported
Archive Box:	Not reported
Rep Phone:	6126236414
Rep Name:	Eric Lillybald
Mpca Involvement:	None
Rpt Taken By Duty Officer:	Not reported
Spill Cause:	Not reported
Product:	Not reported
Spill:	Not reported
Report:	Not reported
Region:	Not reported
Project Mngr:	Not reported
Quantity:	Not reported
Product:	Not reported
Respnbl Party:	Not reported
Box:	Not reported
Closure Date:	Not reported
Cause Code:	Not reported
Date Reported:	Not reported
Location:	Not reported
Product:	Not reported
Amount Spilled:	Not reported
Units:	Not reported
Priority:	Not reported
Spill Date:	Not reported
Spill Date:	Not reported
Action Taken:	Not reported
Reported By:	Not reported
Incident:	Not reported
Respnbl Party:	Not reported
Spill Cause:	Not reported
Action Taken:	Not reported
Public Safety Spill ID:	14489
Site ID:	0
Duty Officer Report No:	65299
Comments:	**No file** Spill was due to operator error, failure to close a valve. The product may have gone to sanitary sewer, Met Council was called, or would have gone to a onsite holding tank.

MN SPILL ACTION:

Spill Action Code:	Not reported
Spill Action Person:	Not reported
Spill Action Date:	Not reported
Tmsp Added:	Not reported
Tmsp Last Updt:	Not reported
Staff Id Last Updt:	Not reported

GRACO (Continued) **S106843848**

MN SPILL AFFECTED DESCRIPTION:

Spill Inc. Affect Code:	Sewer
Tmsp Added:	01/13/2005 12:50:19
Tmsp Last Updt:	01/13/2005 12:50:19
Staff Id Last Updt:	JAHO

MN SPILL EMERGENCY:

Emergency Id:	Not reported
Emergency Code:	Not reported
Spill Action Code:	Not reported
Tmsp Added:	Not reported
Tmsp Last Updt:	Not reported
Staff Id Last Updt:	Not reported

MN SPILL PREVENTION:

Spill Prevention Code:	Not reported
Spill Prevention Date:	Not reported
Comments:	Not reported
Tmsp Added:	Not reported
Tmsp Last Updt:	Not reported
Staff Id Last Updt:	Not reported

MN SPILL PRODUCT:

Program ID:	307758
Spill Incident Accuracy Id:	175160
Spill Product Code:	Chemical Solvent
Spill Qty Units Code:	Gallons
Spill Incident Accuracy Code:	Estimated
Spill Released Qty:	25
Tmsp Added:	01/13/2005 12:50:19
Tmsp Last Updt:	01/13/2005 12:50:19
Staff Id Last Updt:	JAHO

D25 **GRACO MINNESOTA INC. - TECHNICAL CENTER** **FINDS** **1000176625**
NNE **88 11TH AVE NE** **LUST** **MND980680086**
< 1/8 **MINNEAPOLIS, MN 55413** **RCRA-LQG**
0.075 mi. **UST**
396 ft. **Site 2 of 4 in cluster D** **MANIFEST**

Relative: Higher

Actual: 817 ft.

FINDS:

Registry ID: 110002454246

Environmental Interest/Information System

The NEI (National Emissions Inventory) database contains information on stationary and mobile sources that emit criteria air pollutants and their precursors, as well as hazardous air pollutants (HAPs).

RCRAInfo is a national information system that supports the Resource Conservation and Recovery Act (RCRA) program through the tracking of events and activities related to facilities that generate, transport, and treat, store, or dispose of hazardous waste. RCRAInfo allows RCRA program staff to track the notification, permit, compliance, and corrective action activities required under RCRA.

MN-DELTA (Minnesota - Permitting, Compliance, And Enforcement Information Management System) facilitates the issuance of permits and manages compliance.

GRACO MINNESOTA INC. - TECHNICAL CENTER (Continued) **1000176625**

LUST:

Leak ID:	3445
Site ID:	2570
Source:	CORE
Facility Addr 2:	Not reported
MN PCA ID:	216209
Release Discovered Date:	01/01/1901 00:00:00
Leak Reported Date:	10/25/1990 00:00:00
Leak Site:	Leak Site - Tank and Petroleum Contamination
File Archive Box:	14
File Archive Lot:	95/128
Soil Digout Date:	10/25/1990 00:00:00
Cubic Yards Excavated:	95
Conditional Closure Date:	Not reported
Complete Site Closure Date:	**09/23/1991 00:00:00**
Contaminated Soils Remaining:	No
Enforcement Action Begin Date:	10/31/1990 00:00:00
Lust Trust Eligible:	Yes
Offsite Contamination:	No
Reimbursement Awarded:	No
Std Letter Response Date:	Not reported
Surface Water Impact:	Unknown
Utility Project Flag:	No
TMSP Added:	12/04/1999 14:03:45
TMSP Last Update:	04/30/2003 09:07:32
Staff Id Last Update:	SVANPAT
Release From AST:	No
Release From UST:	No
Tank Registration Status Code:	F
VPIC Application Date:	Not reported
VPIC Acres:	Not reported
Addr Id:	3873
Township Name:	Not reported
Active Flag:	No
Country Code:	USA
Foreign State:	Not reported
Foreign Zone:	Not reported
State County Code:	MN
Interest Type:	LS
Interest Phone:	NO CORE PI PH.
Interest Start Date:	05/13/1994 00:00:00
Interest End Date:	Not reported
Vapor Intrusion Checked Flag:	Not reported
Soil Gas Data Collected Flag:	Not reported
Soil Gas Action Level Flag:	Not reported
Sub Slab Sample Collected Flag:	Not reported
Indoor Air Collected Flag:	Not reported
Vapor Intrusion Action Flag:	Not reported
Vapor Intrusion Comments:	Not reported
Soil Gas Data Comments:	Not reported
Comments:	Not reported

LEAK CLEANUP ACTIONS:

MN PCA ID:	Not reported
Leak Action Approval Date:	Not reported
Leak Action Begin Date:	Not reported
Leak Action End Date:	Not reported

GRACO MINNESOTA INC. - TECHNICAL CENTER (Continued) **1000176625**

TMSP Added:	Not reported
TMSP Last Update:	Not reported
Staff Id Last Update:	Not reported

LEAK GW INFO:

MN PCA ID:	216209
Dw Supply Contam:	Not reported
Free Product Observed:	No
Free Product Thickness:	Not reported
Ground Water Contam:	No
GW Cleanup Goal:	0
Gw Exceeds Cleanup Goal:	No
Cleanup Goal Achieved:	Not reported
Water Supply Exceeds Ral:	Not reported
Well Type Code:	Not reported
Impacted Aquifer Code:	Not reported
TMSP Added:	12/04/1999 14:07:29
TMSP Last Update:	11/04/2003 12:57:06
Staff Id Last Update:	RSUCHAN
Mtbe Present Now:	Not reported
Mtbe Present Historically:	Not reported
Mtbe High Ug Per Liter Char:	Not reported
Mtbe High Ug Per Liter Numb:	Not reported
Mtbe High Level Date:	Not reported
Free Product At Close:	Not reported
Staff Id Ass:	Not reported
PWS Well:	Not reported
Prot Flag:	Not reported
Sens Flag:	Not reported

LEAK PRODUCT RELEASED:

MN PCA ID:	216209
Prod Released Sequence Id:	402733
Leak Product:	Waste Oil
Tmsp Added:	12/27/1999 12:59:08
Tmsp Last_updt:	05/04/2002 09:11:07
Staff Id Last Updt:	TANKS
MN PCA ID:	216209
Prod Released Sequence Id:	327727
Leak Product:	Fuel Oil 1 and 2
Tmsp Added:	12/04/1999 14:04:44
Tmsp Last_updt:	05/04/2002 09:11:07
Staff Id Last Updt:	TANKS

RCRA-LQG:

Date form received by agency:	02/15/2006
Facility name:	GRACO MINNESOTA INC. - TECHNICAL CENTER
Facility address:	88 11TH AVENUE NE
	MINNEAPOLIS, MN 55413
EPA ID:	MND980680086
Mailing address:	P.O. BOX 1441
	MINNEAPOLIS, MN 554401441
Contact:	ERIC R LILLYBLAD
Contact address:	Not reported
	Not reported
Contact country:	Not reported
Contact telephone:	(612) 623-6414
Contact email:	ELILLYBLAD@GRACO.COM

GRACO MINNESOTA INC. - TECHNICAL CENTER (Continued) **1000176625**

EPA Region: 05
Land type: Private
Classification: Large Quantity Generator
Description: Handler: generates 1,000 kg or more of hazardous waste during any calendar month; or generates more than 1 kg of acutely hazardous waste during any calendar month; or generates more than 100 kg of any residue or contaminated soil, waste or other debris resulting from the cleanup of a spill, into or on any land or water, of acutely hazardous waste during any calendar month; or generates 1 kg or less of acutely hazardous waste during any calendar month, and accumulates more than 1 kg of acutely hazardous waste at any time; or generates 100 kg or less of any residue or contaminated soil, waste or other debris resulting from the cleanup of a spill, into or on any land or water, of acutely hazardous waste during any calendar month, and accumulates more than 100 kg of that material at any time

Owner/Operator Summary:

Owner/operator name: GRACO INC.
Owner/operator address: P.O. BOX 1441
MINNEAPOLIS, MN 55413
Owner/operator country: US
Owner/operator telephone: Not reported
Legal status: Private
Owner/Operator Type: Owner
Owner/Op start date: 01/01/1974
Owner/Op end date: Not reported

Owner/operator name: GRACO MINNESOTA INC.
Owner/operator address: P.O. BOX 1441
MINNEAPOLIS, MN 55440
Owner/operator country: US
Owner/operator telephone: Not reported
Legal status: Private
Owner/Operator Type: Operator
Owner/Op start date: 06/01/2000
Owner/Op end date: Not reported

Handler Activities Summary:

U.S. importer of hazardous waste: No
Mixed waste (haz. and radioactive): No
Recycler of hazardous waste: No
Transporter of hazardous waste: No
Treater, storer or disposer of HW: No
Underground injection activity: No
On-site burner exemption: No
Furnace exemption: No
Used oil fuel burner: No
Used oil processor: No
User oil refiner: No
Used oil fuel marketer to burner: No
Used oil Specification marketer: No
Used oil transfer facility: No
Used oil transporter: No
Off-site waste receiver: Commercial status unknown

GRACO MINNESOTA INC. - TECHNICAL CENTER (Continued) **1000176625**

Universal Waste Summary:
Waste type: Batteries
Accumulated waste on-site: No
Generated waste on-site: No

Waste type: Lamps
Accumulated waste on-site: No
Generated waste on-site: No

Waste type: Pesticides
Accumulated waste on-site: No
Generated waste on-site: No

Waste type: Thermostats
Accumulated waste on-site: No
Generated waste on-site: No

Historical Generators:
Date form received by agency: 02/25/2004
Facility name: GRACO MINNESOTA INC. - TECHNICAL CENTER
Site name: GRACO-MINNESOTA INC. TECHNICAL CENTER
Classification: Large Quantity Generator

Date form received by agency: 02/13/2002
Facility name: GRACO MINNESOTA INC. - TECHNICAL CENTER
Site name: GRACO INC. - TECHNICAL CENTER
Classification: Large Quantity Generator

Date form received by agency: 02/25/2000
Facility name: GRACO MINNESOTA INC. - TECHNICAL CENTER
Site name: GRACO INC. - TECHNICAL CENTER
Classification: Large Quantity Generator

Date form received by agency: 03/02/1998
Facility name: GRACO MINNESOTA INC. - TECHNICAL CENTER
Site name: GRACO MINNESOTA INC - TECHNICAL CENTER
Classification: Large Quantity Generator

Date form received by agency: 02/19/1998
Facility name: GRACO MINNESOTA INC. - TECHNICAL CENTER
Site name: GRACO - TECHNICAL CENTER
Classification: Large Quantity Generator

Hazardous Waste Summary:
Waste code: D001
Waste name: IGNITABLE HAZARDOUS WASTES ARE THOSE WASTES WHICH HAVE A FLASHPOINT OF LESS THAN 140 DEGREES FAHRENHEIT AS DETERMINED BY A PENSKY-MARTENS CLOSED CUP FLASH POINT TESTER. ANOTHER METHOD OF DETERMINING THE FLASH POINT OF A WASTE IS TO REVIEW THE MATERIAL SAFETY DATA SHEET, WHICH CAN BE OBTAINED FROM THE MANUFACTURER OR DISTRIBUTOR OF THE MATERIAL. LACQUER THINNER IS AN EXAMPLE OF A COMMONLY USED SOLVENT WHICH WOULD BE CONSIDERED AS IGNITABLE HAZARDOUS WASTE.

Waste code: D002
Waste name: A WASTE WHICH HAS A PH OF LESS THAN 2 OR GREATER THAN 12.5 IS CONSIDERED TO BE A CORROSIVE HAZARDOUS WASTE. SODIUM HYDROXIDE, A

GRACO MINNESOTA INC. - TECHNICAL CENTER (Continued) **1000176625**

CAUSTIC SOLUTION WITH A HIGH PH, IS OFTEN USED BY INDUSTRIES TO CLEAN OR DEGREASE PARTS. HYDROCHLORIC ACID, A SOLUTION WITH A LOW PH, IS USED BY MANY INDUSTRIES TO CLEAN METAL PARTS PRIOR TO PAINTING. WHEN THESE CAUSTIC OR ACID SOLUTIONS BECOME CONTAMINATED AND MUST BE DISPOSED, THE WASTE WOULD BE A CORROSIVE HAZARDOUS WASTE.

Waste code: D035
Waste name: METHYL ETHYL KETONE

Waste code: F003
Waste name: THE FOLLOWING SPENT NON-HALOGENATED SOLVENTS: XYLENE, ACETONE, ETHYL ACETATE, ETHYL BENZENE, ETHYL ETHER, METHYL ISOBUTYL KETONE, N-BUTYL ALCOHOL, CYCLOHEXANONE, AND METHANOL; ALL SPENT SOLVENT MIXTURES/BLENDS CONTAINING, BEFORE USE, ONLY THE ABOVE SPENT NON-HALOGENATED SOLVENTS; AND ALL SPENT SOLVENT MIXTURES/BLENDS CONTAINING, BEFORE USE, ONE OR MORE OF THE ABOVE NON-HALOGENATED SOLVENTS, AND, A TOTAL OF TEN PERCENT OR MORE (BY VOLUME) OF ONE OR MORE OF THOSE SOLVENTS LISTED IN F001, F002, F004, AND F005, AND STILL BOTTOMS FROM THE RECOVERY OF THESE SPENT SOLVENTS AND SPENT SOLVENT MIXTURES.

Waste code: F005
Waste name: THE FOLLOWING SPENT NON-HALOGENATED SOLVENTS: TOLUENE, METHYL ETHYL KETONE, CARBON DISULFIDE, ISOBUTANOL, PYRIDINE, BENZENE, 2-ETHOXYETHANOL, AND 2-NITROPROPANE; ALL SPENT SOLVENT MIXTURES/BLENDS CONTAINING, BEFORE USE, A TOTAL OF TEN PERCENT OR MORE (BY VOLUME) OF ONE OR MORE OF THE ABOVE NON-HALOGENATED SOLVENTS OR THOSE SOLVENTS LISTED IN F001, F002, OR F004; AND STILL BOTTOMS FROM THE RECOVERY OF THESE SPENT SOLVENTS AND SPENT SOLVENT MIXTURES.

Biennial Reports:

Last Biennial Reporting Year: 2007

Annual Waste Handled:
Waste code: D001
Waste name: IGNITABLE HAZARDOUS WASTES ARE THOSE WASTES WHICH HAVE A FLASHPOINT OF LESS THAN 140 DEGREES FAHRENHEIT AS DETERMINED BY A PENSKY-MARTENS CLOSED CUP FLASH POINT TESTER. ANOTHER METHOD OF DETERMINING THE FLASH POINT OF A WASTE IS TO REVIEW THE MATERIAL SAFETY DATA SHEET, WHICH CAN BE OBTAINED FROM THE MANUFACTURER OR DISTRIBUTOR OF THE MATERIAL. LACQUER THINNER IS AN EXAMPLE OF A COMMONLY USED SOLVENT WHICH WOULD BE CONSIDERED AS IGNITABLE HAZARDOUS WASTE.
Amount (Lbs): 12440

Waste code: D003
Waste name: A MATERIAL IS CONSIDERED TO BE A REACTIVE HAZARDOUS WASTE IF IT IS NORMALLY UNSTABLE, REACTS VIOLENTLY WITH WATER, GENERATES TOXIC GASES WHEN EXPOSED TO WATER OR CORROSIVE MATERIALS, OR IF IT IS CAPABLE OF DETONATION OR EXPLOSION WHEN EXPOSED TO HEAT OR A FLAME. ONE EXAMPLE OF SUCH WASTE WOULD BY WASTE GUNPOWDER.
Amount (Lbs): 1200

Waste code: D035
Waste name: METHYL ETHYL KETONE
Amount (Lbs): 2600

Waste code: F003

GRACO MINNESOTA INC. - TECHNICAL CENTER (Continued) **1000176625**

Waste name: THE FOLLOWING SPENT NON-HALOGENATED SOLVENTS: XYLENE, ACETONE, ETHYL ACETATE, ETHYL BENZENE, ETHYL ETHER, METHYL ISOBUTYL KETONE, N-BUTYL ALCOHOL, CYCLOHEXANONE, AND METHANOL; ALL SPENT SOLVENT MIXTURES/BLENDS CONTAINING, BEFORE USE, ONLY THE ABOVE SPENT NON-HALOGENATED SOLVENTS; AND ALL SPENT SOLVENT MIXTURES/BLENDS CONTAINING, BEFORE USE, ONE OR MORE OF THE ABOVE NON-HALOGENATED SOLVENTS, AND, A TOTAL OF TEN PERCENT OR MORE (BY VOLUME) OF ONE OR MORE OF THOSE SOLVENTS LISTED IN F001, F002, F004, AND F005, AND STILL BOTTOMS FROM THE RECOVERY OF THESE SPENT SOLVENTS AND SPENT SOLVENT MIXTURES.
Amount (Lbs): 14240

Waste code: F005
Waste name: THE FOLLOWING SPENT NON-HALOGENATED SOLVENTS: TOLUENE, METHYL ETHYL KETONE, CARBON DISULFIDE, ISOBUTANOL, PYRIDINE, BENZENE, 2-ETHOXYETHANOL, AND 2-NITROPROPANE; ALL SPENT SOLVENT MIXTURES/BLENDS CONTAINING, BEFORE USE, A TOTAL OF TEN PERCENT OR MORE (BY VOLUME) OF ONE OR MORE OF THE ABOVE NON-HALOGENATED SOLVENTS OR THOSE SOLVENTS LISTED IN F001, F002, OR F004; AND STILL BOTTOMS FROM THE RECOVERY OF THESE SPENT SOLVENTS AND SPENT SOLVENT MIXTURES.
Amount (Lbs): 10040

Facility Has Received Notices of Violations:
Regulation violated: Not reported
Area of violation: Generators - Records/Reporting
Date violation determined: 03/19/2008
Date achieved compliance: Not reported
Violation lead agency: State
Enforcement action: Not reported
Enforcement action date: Not reported
Enf. disposition status: Not reported
Enf. disp. status date: Not reported
Enforcement lead agency: Not reported
Proposed penalty amount: Not reported
Final penalty amount: Not reported
Paid penalty amount: Not reported

Regulation violated: Not reported
Area of violation: Generators - General
Date violation determined: 03/19/2008
Date achieved compliance: Not reported
Violation lead agency: State
Enforcement action: Not reported
Enforcement action date: Not reported
Enf. disposition status: Not reported
Enf. disp. status date: Not reported
Enforcement lead agency: Not reported
Proposed penalty amount: Not reported
Final penalty amount: Not reported
Paid penalty amount: Not reported

Regulation violated: SR - 7045.0292 Subp.8
Area of violation: Generators - General
Date violation determined: 10/21/2004
Date achieved compliance: 04/01/2005
Violation lead agency: EPA

GRACO MINNESOTA INC. - TECHNICAL CENTER (Continued) **1000176625**

Enforcement action: WRITTEN INFORMAL
Enforcement action date: 04/01/2005
Enf. disposition status: Not reported
Enf. disp. status date: Not reported
Enforcement lead agency: EPA
Proposed penalty amount: Not reported
Final penalty amount: Not reported
Paid penalty amount: Not reported

Regulation violated: SR - 7045.0292 supb 1G
Area of violation: Generators - General
Date violation determined: 10/21/2004
Date achieved compliance: 04/01/2005
Violation lead agency: EPA
Enforcement action: WRITTEN INFORMAL
Enforcement action date: 04/01/2005
Enf. disposition status: Not reported
Enf. disp. status date: Not reported
Enforcement lead agency: EPA
Proposed penalty amount: Not reported
Final penalty amount: Not reported
Paid penalty amount: Not reported

Regulation violated: SR - 7045.0855 subp 2C
Area of violation: Generators - General
Date violation determined: 10/21/2004
Date achieved compliance: 04/01/2005
Violation lead agency: EPA
Enforcement action: WRITTEN INFORMAL
Enforcement action date: 04/01/2005
Enf. disposition status: Not reported
Enf. disp. status date: Not reported
Enforcement lead agency: EPA
Proposed penalty amount: Not reported
Final penalty amount: Not reported
Paid penalty amount: Not reported

Regulation violated: SR - 7045.0292
Area of violation: Generators - General
Date violation determined: 10/21/2004
Date achieved compliance: 04/01/2005
Violation lead agency: EPA
Enforcement action: WRITTEN INFORMAL
Enforcement action date: 04/01/2005
Enf. disposition status: Not reported
Enf. disp. status date: Not reported
Enforcement lead agency: EPA
Proposed penalty amount: Not reported
Final penalty amount: Not reported
Paid penalty amount: Not reported

Evaluation Action Summary:
Evaluation date: 03/19/2008
Evaluation: COMPLIANCE EVALUATION INSPECTION ON-SITE
Area of violation: Generators - Records/Reporting
Date achieved compliance: Not reported
Evaluation lead agency: State

GRACO MINNESOTA INC. - TECHNICAL CENTER (Continued) **1000176625**

Evaluation date: 03/19/2008
Evaluation: COMPLIANCE EVALUATION INSPECTION ON-SITE
Area of violation: Generators - General
Date achieved compliance: Not reported
Evaluation lead agency: State

Evaluation date: 10/21/2004
Evaluation: COMPLIANCE EVALUATION INSPECTION ON-SITE
Area of violation: Generators - General
Date achieved compliance: 04/01/2005
Evaluation lead agency: EPA

UST:

TANK:
MPCA Tank Number: 1
Tank Registration Date: 5/5/1986 0:00
Tank Storage Capacity: 15000
Tank Dual Use: N
Tank Status: **Removed**
Tank Stored Product: Fuel Oil
Tank Construction Material: Bare/Paint/Asph Coat Steel
Tank Cathodic Protection: Anode
Piping Cathodic Protection: None
Piping Material: Steel/Iron
Second Contain Tank: Steel/Iron
Second Contain Pipe: Not reported
Tank Dispenser: Suction
Above/ Under Ground: Under Ground
AST Base Material: Not reported
Piping Material Description: Not reported
Unregulated Tank Registration Date: Not reported
Compartmental Tank Flag: Not reported
Heating Product Flag: Yes
Haz Waste Generator Id: Not reported
Product Replaced Date: Not reported
Sludge Disposal Facility: Not reported
Comments: Not reported
Date Added: 10/10/1999 10:56
Date Last Updated: 9/24/2008 13:53
Staff Id Who Did The Last Update: RSUCHAN
In Compliance: Yes
Serial Number: Not reported

TANK ACTION:
MPCA Tank Number: Not reported
Above Or Underground: Not reported
Tank Action ID: Not reported
Contractor Number: Not reported
Supervisor Number: Not reported
Tank Action: Not reported
Action Date: Not reported
Action Date Unknown: Not reported
Corrosion Expert Name: Not reported
Lab Flag: Not reported
Date Added: Not reported
Date Last Updated: Not reported
Staff Id Who Did The Last Update: Not reported

GRACO MINNESOTA INC. - TECHNICAL CENTER (Continued) **1000176625**

TANK COMPARTMENT:

MPCA Tank Number:	Not reported
Above Or Underground:	Not reported
Compartment Number:	Not reported
Tank Stored Product Code:	Not reported
Tank Stored Product Desc:	Not reported
Compartment Cap:	Not reported
Heating:	Not reported
Other Desc:	Not reported
Date Added:	Not reported
Date Last Updated:	Not reported
Staff Id Who Did The Last Update:	Not reported

INSTALL REMOVE:

MPCA Tank Number:	Not reported
Number of Dispensers:	Not reported
Tank Construction Material Code:	Not reported
Piping Material:	Not reported
Piping Material Desc:	Not reported
Total Tank Capacity Quantity:	Not reported
Staff Id Who Did The Last Update:	Not reported
INSREM Product:	Not reported
INSREM Product Description:	Not reported
INSREM Action ID:	Not reported
INSREM Action:	Not reported
Action Completed Date:	Not reported
Date Added:	Not reported
Date Last Updated:	Not reported

TANK:

MPCA Tank Number:	2
Tank Registration Date:	5/5/1986 0:00
Tank Storage Capacity:	15000
Tank Dual Use:	N
Tank Status:	**Removed**
Tank Stored Product:	Fuel Oil
Tank Construction Material:	Bare/Paint/Asph Coat Steel
Tank Cathodic Protection:	Anode
Piping Cathodic Protection:	None
Piping Material:	Steel/Iron
Second Contain Tank:	Steel/Iron
Second Contain Pipe:	Not reported
Tank Dispenser:	Suction
Above/ Under Ground:	Under Ground
AST Base Material:	Not reported
Piping Material Description:	Not reported
Unregulated Tank Registration Date:	Not reported
Compartmental Tank Flag:	Not reported
Heating Product Flag:	Yes
Haz Waste Generator Id:	Not reported
Product Replaced Date:	Not reported
Sludge Disposal Facility:	Not reported
Comments:	Not reported
Date Added:	10/10/1999 10:56
Date Last Updated:	9/24/2008 13:53
Staff Id Who Did The Last Update:	RSUCHAN

GRACO MINNESOTA INC. - TECHNICAL CENTER (Continued) **1000176625**

In Compliance:	Yes
Serial Number:	Not reported

TANK ACTION:

MPCA Tank Number:	Not reported
Above Or Underground:	Not reported
Tank Action ID:	Not reported
Contractor Number:	Not reported
Supervisor Number:	Not reported
Tank Action:	Not reported
Action Date:	Not reported
Action Date Unknown:	Not reported
Corrosion Expert Name:	Not reported
Lab Flag:	Not reported
Date Added:	Not reported
Date Last Updated:	Not reported
Staff Id Who Did The Last Update:	Not reported

TANK COMPARTMENT:

MPCA Tank Number:	Not reported
Above Or Underground:	Not reported
Compartment Number:	Not reported
Tank Stored Product Code:	Not reported
Tank Stored Product Desc:	Not reported
Compartment Cap:	Not reported
Heating:	Not reported
Other Desc:	Not reported
Date Added:	Not reported
Date Last Updated:	Not reported
Staff Id Who Did The Last Update:	Not reported

INSTALL REMOVE:

MPCA Tank Number:	Not reported
Number of Dispensers:	Not reported
Tank Construction Material Code:	Not reported
Piping Material:	Not reported
Piping Material Desc:	Not reported
Total Tank Capacity Quantity:	Not reported
Staff Id Who Did The Last Update:	Not reported
INSREM Product:	Not reported
INSREM Product Description:	Not reported
INSREM Action ID:	Not reported
INSREM Action:	Not reported
Action Completed Date:	Not reported
Date Added:	Not reported
Date Last Updated:	Not reported

TANK:

MPCA Tank Number:	3
Tank Registration Date:	5/5/1986 0:00
Tank Storage Capacity:	1000
Tank Dual Use:	N
Tank Status:	**Removed**
Tank Stored Product:	Used Or Waste Oil
Tank Construction Material:	Bare/Paint/Asph Coat Steel
Tank Cathodic Protection:	Anode

GRACO MINNESOTA INC. - TECHNICAL CENTER (Continued) **1000176625**

Piping Cathodic Protection:	None
Piping Material:	Steel/Iron
Second Contain Tank:	Steel/Iron
Second Contain Pipe:	Not reported
Tank Dispenser:	Suction
Above/ Under Ground:	Under Ground
AST Base Material:	Not reported
Piping Material Description:	Not reported
Unregulated Tank Registration Date:	Not reported
Compartmental Tank Flag:	Not reported
Heating Product Flag:	Unknown
Haz Waste Generator Id:	Not reported
Product Replaced Date:	Not reported
Sludge Disposal Facility:	Not reported
Comments:	Not reported
Date Added:	10/10/1999 10:57
Date Last Updated:	9/24/2008 13:53
Staff Id Who Did The Last Update:	RSUCHAN
In Compliance:	Yes
Serial Number:	Not reported

TANK ACTION:

MPCA Tank Number:	Not reported
Above Or Underground:	Not reported
Tank Action ID:	Not reported
Contractor Number:	Not reported
Supervisor Number:	Not reported
Tank Action:	Not reported
Action Date:	Not reported
Action Date Unknown:	Not reported
Corrosion Expert Name:	Not reported
Lab Flag:	Not reported
Date Added:	Not reported
Date Last Updated:	Not reported
Staff Id Who Did The Last Update:	Not reported

TANK COMPARTMENT:

MPCA Tank Number:	Not reported
Above Or Underground:	Not reported
Compartment Number:	Not reported
Tank Stored Product Code:	Not reported
Tank Stored Product Desc:	Not reported
Compartment Cap:	Not reported
Heating:	Not reported
Other Desc:	Not reported
Date Added:	Not reported
Date Last Updated:	Not reported
Staff Id Who Did The Last Update:	Not reported

INSTALL REMOVE:

MPCA Tank Number:	Not reported
Number of Dispensers:	Not reported
Tank Construction Material Code:	Not reported
Piping Material:	Not reported
Piping Material Desc:	Not reported
Total Tank Capacity Quantity:	Not reported
Staff Id Who Did The Last Update:	Not reported

GRACO MINNESOTA INC. - TECHNICAL CENTER (Continued) **1000176625**

INSREM Product:	Not reported
INSREM Product Description:	Not reported
INSREM Action ID:	Not reported
INSREM Action:	Not reported
Action Completed Date:	Not reported
Date Added:	Not reported
Date Last Updated:	Not reported

TANK:

MPCA Tank Number:	4
Tank Registration Date:	5/5/1986 0:00
Tank Storage Capacity:	1000
Tank Dual Use:	N
Tank Status:	**Removed**
Tank Stored Product:	Gasoline
Tank Construction Material:	Bare/Paint/Asph Coat Steel
Tank Cathodic Protection:	Anode
Piping Cathodic Protection:	None
Piping Material:	Steel/Iron
Second Contain Tank:	Steel/Iron
Second Contain Pipe:	Not reported
Tank Dispenser:	Submersible
Above/ Under Ground:	Under Ground
AST Base Material:	Not reported
Piping Material Description:	Not reported
Unregulated Tank Registration Date:	Not reported
Compartmental Tank Flag:	Not reported
Heating Product Flag:	Unknown
Haz Waste Generator Id:	Not reported
Product Replaced Date:	Not reported
Sludge Disposal Facility:	Not reported
Comments:	Not reported
Date Added:	10/10/1999 10:56
Date Last Updated:	9/24/2008 13:53
Staff Id Who Did The Last Update:	RSUCHAN
In Compliance:	Yes
Serial Number:	Not reported

TANK ACTION:

MPCA Tank Number:	Not reported
Above Or Underground:	Not reported
Tank Action ID:	Not reported
Contractor Number:	Not reported
Supervisor Number:	Not reported
Tank Action:	Not reported
Action Date:	Not reported
Action Date Unknown:	Not reported
Corrosion Expert Name:	Not reported
Lab Flag:	Not reported
Date Added:	Not reported
Date Last Updated:	Not reported
Staff Id Who Did The Last Update:	Not reported

TANK COMPARTMENT:

MPCA Tank Number:	Not reported
Above Or Underground:	Not reported
Compartment Number:	Not reported

GRACO MINNESOTA INC. - TECHNICAL CENTER (Continued) **1000176625**

Tank Stored Product Code:	Not reported
Tank Stored Product Desc:	Not reported
Compartment Cap:	Not reported
Heating:	Not reported
Other Desc:	Not reported
Date Added:	Not reported
Date Last Updated:	Not reported
Staff Id Who Did The Last Update:	Not reported

INSTALL REMOVE:

MPCA Tank Number:	Not reported
Number of Dispensers:	Not reported
Tank Construction Material Code:	Not reported
Piping Material:	Not reported
Piping Material Desc:	Not reported
Total Tank Capacity Quantity:	Not reported
Staff Id Who Did The Last Update:	Not reported
INSREM Product:	Not reported
INSREM Product Description:	Not reported
INSREM Action ID:	Not reported
INSREM Action:	Not reported
Action Completed Date:	Not reported
Date Added:	Not reported
Date Last Updated:	Not reported

TABSITE:

Program Interest Id:	191705
Above Or Underground:	Under Ground
Facility Code:	19
Indian Reservation:	No
UST Registration Date:	05/05/1986 00:00:00
AST Registration Date:	Not reported
Date Added:	07/23/1992 19:11:05
Date Last Updated:	05/23/2003 09:21:00
Staff Id Who Did The Last Update:	SYS
Max Monthly Gallons:	Not reported
Vapor Recovery Installed:	Unknown
Vapor Notify Required:	Unknown

LATLONG:

Program Id:	191705
Latlong ID:	5178
Latitude Degrees:	44
Latitude Minutes:	59
Latitude Seconds:	52.25
Longitude Degrees:	-93
Longitude Minutes:	16
Longitude Seconds:	9.24
Collection Date:	06/30/1999 00:00:00
Latlong Description:	Site along road used for address match
TMSP Added:	05/18/2000 19:33:42
Date Last Updated:	07/14/2004 22:01:34
Staff Id Last Updated:	jporter
Coord Source Type:	U
Org Name Source:	Not reported

GRACO MINNESOTA INC. - TECHNICAL CENTER (Continued) **1000176625**

Click this hyperlink while viewing on your computer to access additional MN_UST: detail in the EDR Site Report.

WI MANIFEST:

Year:	04
EPA ID:	MND980680086
FID:	999152440
ACT Code:	201
ACT Status:	A
ACT Code 1:	201
ACT Name:	HW Generator - Large
Contact First Name:	DAVE
Contact Last Name:	SIKKA
Contact Title:	Not reported
Contact Address:	88-11TH AVENUE NE
Contact State:	MN
Contact City:	MINNEAPOLIS
Contact Zip:	55413
Contact Telephone:	6126236030
Contact Extention:	Not reported
Contact Email Address:	Not reported
WI MANIFEST SHIP:	-
Manifest DOC ID:	003501335JJK
Copy Type:	TSDCOPY
Gen EPA ID:	MND980680086
Gen Date:	2/27/2008
TSD Date:	02/27/2008
TSD EPA ID:	WID990829475
GEN Copy Revd Date:	Not reported
TSG Copy Revd Date:	3/7/2008
Manifest DOC ID:	003501335JJK
Waste Page No:	1
Waste Line No:	2
Waste Code:	D003
Waste Amount:	400
Unit of Measure:	P
Waste LBS:	400
Manifest DOC ID:	003501335JJK
Waste Page No:	1
Waste Line No:	1
Waste Code:	F003
Waste Amount:	400
Unit of Measure:	P
Waste LBS:	400
Manifest DOC ID:	003501334JJK
Copy Type:	TSDCOPY
Gen EPA ID:	MND980680086
Gen Date:	2/27/2008
TSD Date:	02/27/2008
TSD EPA ID:	WID990829475
GEN Copy Revd Date:	Not reported
TSG Copy Revd Date:	3/7/2008
Manifest DOC ID:	003501334JJK
Waste Page No:	1
Waste Line No:	1
Waste Code:	F005

GRACO MINNESOTA INC. - TECHNICAL CENTER (Continued) **1000176625**

Waste Amount: 400
Unit of Measure: P
Waste LBS: 400
Manifest DOC ID: 003501334JJK
Waste Page No: 1
Waste Line No: 2
Waste Code: F003
Waste Amount: 800
Unit of Measure: P
Waste LBS: 800

Manifest DOC ID: 003500318JJK
Copy Type: TSDCOPY
Gen EPA ID: MND980680086
Gen Date: 1/17/2008
TSD Date: 01/17/2008
TSD EPA ID: WID990829475
GEN Copy Revd Date: Not reported
TSG Copy Revd Date: 2/20/2008
Manifest DOC ID: 003500318JJK
Waste Page No: 1
Waste Line No: 3
Waste Code: D003
Waste Amount: 1000
Unit of Measure: P
Waste LBS: 1000
Manifest DOC ID: 003500318JJK
Waste Page No: 1
Waste Line No: 2
Waste Code: F003
Waste Amount: 500
Unit of Measure: P
Waste LBS: 500
Manifest DOC ID: 003500318JJK
Waste Page No: 1
Waste Line No: 1
Waste Code: F003
Waste Amount: 2500
Unit of Measure: P
Waste LBS: 2500

Manifest DOC ID: 001477601FLE
Copy Type: TSDCOPY
Gen EPA ID: MND980680086
Gen Date: 4/9/2008
TSD Date: 04/09/2008
TSD EPA ID: WID990829475
GEN Copy Revd Date: Not reported
TSG Copy Revd Date: 5/5/2008
Manifest DOC ID: 001477601FLE
Waste Page No: 1
Waste Line No: 1
Waste Code: F003
Waste Amount: 400
Unit of Measure: P
Waste LBS: 400

GRACO MINNESOTA INC. - TECHNICAL CENTER (Continued) **1000176625**

Manifest DOC ID: 001509201FLE
Copy Type: TSDCOPY
Gen EPA ID: MND980680086
Gen Date: 11/10/2008
TSD Date: 11/10/2008
TSD EPA ID: WID990829475
GEN Copy Revd Date: Not reported
TSG Copy Revd Date: 12/22/2008
Manifest DOC ID: 001509201FLE
Waste Page No: 1
Waste Line No: 1
Waste Code: F003
Waste Amount: 400
Unit of Measure: P
Waste LBS: 400
Manifest DOC ID: 001509201FLE
Waste Page No: 1
Waste Line No: 2
Waste Code: F003
Waste Amount: 0
Unit of Measure: P
Waste LBS: 0

Manifest DOC ID: 001509980FLE
Copy Type: TSDCOPY
Gen EPA ID: MND980680086
Gen Date: 8/28/2008
TSD Date: 08/28/2008
TSD EPA ID: WID990829475
GEN Copy Revd Date: Not reported
TSG Copy Revd Date: 9/9/2008
Manifest DOC ID: 001509980FLE
Waste Page No: 1
Waste Line No: 2
Waste Code: D001
Waste Amount: 400
Unit of Measure: P
Waste LBS: 400
Manifest DOC ID: 001509980FLE
Waste Page No: 1
Waste Line No: 1
Waste Code: F003
Waste Amount: 400
Unit of Measure: P
Waste LBS: 400

Manifest DOC ID: 001494581FLE
Copy Type: TSDCOPY
Gen EPA ID: MND980680086
Gen Date: 7/2/2008
TSD Date: 07/02/2008
TSD EPA ID: WID990829475
GEN Copy Revd Date: Not reported
TSG Copy Revd Date: 7/25/2008
Manifest DOC ID: 001494581FLE
Waste Page No: 1
Waste Line No: 1

GRACO MINNESOTA INC. - TECHNICAL CENTER (Continued) **1000176625**

Waste Code: F003
Waste Amount: 1200
Unit of Measure: P
Waste LBS: 1200

Manifest DOC ID: 001494583FLE
Copy Type: TSDCOPY
Gen EPA ID: MND980680086
Gen Date: 7/2/2008
TSD Date: 07/02/2008
TSD EPA ID: WID990829475
GEN Copy Revd Date: Not reported
TSG Copy Revd Date: 7/25/2008
Manifest DOC ID: 001494583FLE
Waste Page No: 1
Waste Line No: 1
Waste Code: F003
Waste Amount: 400
Unit of Measure: P
Waste LBS: 400
Manifest DOC ID: 001494583FLE
Waste Page No: 1
Waste Line No: 2
Waste Code: D003
Waste Amount: 400
Unit of Measure: P
Waste LBS: 400

Manifest DOC ID: 001482887FLE
Copy Type: TSDCOPY
Gen EPA ID: MND980680086
Gen Date: 5/20/2008
TSD Date: Not reported
TSD EPA ID: WID990829475
GEN Copy Revd Date: Not reported
TSG Copy Revd Date: 6/3/2008
Manifest DOC ID: 001482887FLE
Waste Page No: 1
Waste Line No: 1
Waste Code: F005
Waste Amount: 400
Unit of Measure: P
Waste LBS: 400
Manifest DOC ID: 001482887FLE
Waste Page No: 1
Waste Line No: 2
Waste Code: F003
Waste Amount: 1500
Unit of Measure: P
Waste LBS: 1500

Manifest DOC ID: 001494582FLE
Copy Type: TSDCOPY
Gen EPA ID: MND980680086
Gen Date: 7/2/2008
TSD Date: 07/02/2008
TSD EPA ID: WID990829475

GRACO MINNESOTA INC. - TECHNICAL CENTER (Continued) **1000176625**

GEN Copy Revd Date: Not reported
TSG Copy Revd Date: 7/25/2008
Manifest DOC ID: 001494582FLE
Waste Page No: 1
Waste Line No: 2
Waste Code: F003
Waste Amount: 400
Unit of Measure: P
Waste LBS: 400
Manifest DOC ID: 001494582FLE
Waste Page No: 1
Waste Line No: 1
Waste Code: F005
Waste Amount: 400
Unit of Measure: P
Waste LBS: 400

Manifest DOC ID: 001477600FLE
Copy Type: TSDCOPY
Gen EPA ID: MND980680086
Gen Date: 4/9/2008
TSD Date: 04/09/2008
TSD EPA ID: WID990829475
GEN Copy Revd Date: Not reported
TSG Copy Revd Date: 5/5/2008
Manifest DOC ID: 001477600FLE
Waste Page No: 1
Waste Line No: 1
Waste Code: F003
Waste Amount: 1600
Unit of Measure: P
Waste LBS: 1600

Manifest DOC ID: 001482888FLE
Copy Type: TSDCOPY
Gen EPA ID: MND980680086
Gen Date: 5/20/2008
TSD Date: Not reported
TSD EPA ID: WID990829475
GEN Copy Revd Date: Not reported
TSG Copy Revd Date: 6/3/2008
Manifest DOC ID: 001482888FLE
Waste Page No: 1
Waste Line No: 1
Waste Code: D001
Waste Amount: 400
Unit of Measure: P
Waste LBS: 400

Manifest DOC ID: 001509200FLE
Copy Type: TSDCOPY
Gen EPA ID: MND980680086
Gen Date: 11/10/2008
TSD Date: 11/10/2008
TSD EPA ID: WID990829475
GEN Copy Revd Date: Not reported
TSG Copy Revd Date: 12/22/2008

GRACO MINNESOTA INC. - TECHNICAL CENTER (Continued) **1000176625**

Manifest DOC ID: 001509200FLE
Waste Page No: 1
Waste Line No: 2
Waste Code: D003
Waste Amount: 400
Unit of Measure: P
Waste LBS: 400
Manifest DOC ID: 001509200FLE
Waste Page No: 1
Waste Line No: 1
Waste Code: F003
Waste Amount: 400
Unit of Measure: P
Waste LBS: 400

Manifest DOC ID: 001511254FLE
Copy Type: TSDCOPY
Gen EPA ID: MND980680086
Gen Date: 12/16/2008
TSD Date: 12/17/2008
TSD EPA ID: WID990829475
GEN Copy Revd Date: Not reported
TSG Copy Revd Date: 1/13/2009
Manifest DOC ID: 001511254FLE
Waste Page No: 1
Waste Line No: 1
Waste Code: F003
Waste Amount: 2000
Unit of Measure: P
Waste LBS: 2000
Manifest DOC ID: 001511254FLE
Waste Page No: 1
Waste Line No: 2
Waste Code: F003
Waste Amount: 400
Unit of Measure: P
Waste LBS: 400

Manifest DOC ID: 001511970FLE
Copy Type: TSDCOPY
Gen EPA ID: MND980680086
Gen Date: 10/2/2008
TSD Date: 10/02/2008
TSD EPA ID: WID990829475
GEN Copy Revd Date: Not reported
TSG Copy Revd Date: 10/27/2008
Manifest DOC ID: 001511970FLE
Waste Page No: 1
Waste Line No: 1
Waste Code: F003
Waste Amount: 1600
Unit of Measure: P
Waste LBS: 1600
Manifest DOC ID: 001511970FLE
Waste Page No: 1
Waste Line No: 2
Waste Code: D003

GRACO MINNESOTA INC. - TECHNICAL CENTER (Continued) **1000176625**

Waste Amount:	900
Unit of Measure:	P
Waste LBS:	900
Manifest DOC ID:	001511971FLE
Copy Type:	TSDCOPY
Gen EPA ID:	MND980680086
Gen Date:	10/2/2008
TSD Date:	10/02/2008
TSD EPA ID:	WID990829475
GEN Copy Revd Date:	Not reported
TSG Copy Revd Date:	10/27/2008
Manifest DOC ID:	001511971FLE
Waste Page No:	1
Waste Line No:	2
Waste Code:	F003
Waste Amount:	0
Unit of Measure:	P
Waste LBS:	0
Manifest DOC ID:	001511971FLE
Waste Page No:	1
Waste Line No:	1
Waste Code:	F003
Waste Amount:	0
Unit of Measure:	P
Waste LBS:	0
WI MANIFEST TRANS:	-
Mifest DOC ID:	Not reported
TRAN EPA ID:	Not reported
TRAN ORDER NO:	Not reported
TRAN Date:	Not reported
Manifest DOC ID:	Not reported
Waste Page No:	Not reported
Waste Line No:	Not reported
Waste Code:	Not reported
Waste Amount:	Not reported
Unit of Measure:	Not reported
Waste LBS:	Not reported
Year:	05
EPA ID:	MND980680086
FID:	999152440
ACT Code:	201
ACT Status:	A
ACT Code 1:	201
ACT Name:	HW Generator - Large
Contact First Name:	DAVE
Contact Last Name:	SIKKA
Contact Title:	Not reported
Contact Address:	88-11TH AVENUE NE
Contact State:	MN
Contact City:	MINNEAPOLIS
Contact Zip:	55413
Contact Telephone:	6126236030

GRACO MINNESOTA INC. - TECHNICAL CENTER (Continued) **1000176625**

Contact Extention: Not reported
Contact Email Address: Not reported
WI MANIFEST SHIP: -
Manifest DOC ID: 003501335JJK
Copy Type: TSDCOPY
Gen EPA ID: MND980680086
Gen Date: 2/27/2008
TSD Date: 02/27/2008
TSD EPA ID: WID990829475
GEN Copy Revd Date: Not reported
TSG Copy Revd Date: 3/7/2008
Manifest DOC ID: 003501335JJK
Waste Page No: 1
Waste Line No: 2
Waste Code: D003
Waste Amount: 400
Unit of Measure: P
Waste LBS: 400
Manifest DOC ID: 003501335JJK
Waste Page No: 1
Waste Line No: 1
Waste Code: F003
Waste Amount: 400
Unit of Measure: P
Waste LBS: 400

Manifest DOC ID: 003501334JJK
Copy Type: TSDCOPY
Gen EPA ID: MND980680086
Gen Date: 2/27/2008
TSD Date: 02/27/2008
TSD EPA ID: WID990829475
GEN Copy Revd Date: Not reported
TSG Copy Revd Date: 3/7/2008
Manifest DOC ID: 003501334JJK
Waste Page No: 1
Waste Line No: 1
Waste Code: F005
Waste Amount: 400
Unit of Measure: P
Waste LBS: 400
Manifest DOC ID: 003501334JJK
Waste Page No: 1
Waste Line No: 2
Waste Code: F003
Waste Amount: 800
Unit of Measure: P
Waste LBS: 800

Manifest DOC ID: 003500318JJK
Copy Type: TSDCOPY
Gen EPA ID: MND980680086
Gen Date: 1/17/2008
TSD Date: 01/17/2008
TSD EPA ID: WID990829475
GEN Copy Revd Date: Not reported
TSG Copy Revd Date: 2/20/2008

GRACO MINNESOTA INC. - TECHNICAL CENTER (Continued) **1000176625**

Manifest DOC ID: 003500318JJK
Waste Page No: 1
Waste Line No: 3
Waste Code: D003
Waste Amount: 1000
Unit of Measure: P
Waste LBS: 1000
Manifest DOC ID: 003500318JJK
Waste Page No: 1
Waste Line No: 2
Waste Code: F003
Waste Amount: 500
Unit of Measure: P
Waste LBS: 500
Manifest DOC ID: 003500318JJK
Waste Page No: 1
Waste Line No: 1
Waste Code: F003
Waste Amount: 2500
Unit of Measure: P
Waste LBS: 2500

Manifest DOC ID: 001477601FLE
Copy Type: TSDCOPY
Gen EPA ID: MND980680086
Gen Date: 4/9/2008
TSD Date: 04/09/2008
TSD EPA ID: WID990829475
GEN Copy Revd Date: Not reported
TSG Copy Revd Date: 5/5/2008
Manifest DOC ID: 001477601FLE
Waste Page No: 1
Waste Line No: 1
Waste Code: F003
Waste Amount: 400
Unit of Measure: P
Waste LBS: 400

Manifest DOC ID: 001509201FLE
Copy Type: TSDCOPY
Gen EPA ID: MND980680086
Gen Date: 11/10/2008
TSD Date: 11/10/2008
TSD EPA ID: WID990829475
GEN Copy Revd Date: Not reported
TSG Copy Revd Date: 12/22/2008
Manifest DOC ID: 001509201FLE
Waste Page No: 1
Waste Line No: 1
Waste Code: F003
Waste Amount: 400
Unit of Measure: P
Waste LBS: 400
Manifest DOC ID: 001509201FLE
Waste Page No: 1
Waste Line No: 2
Waste Code: F003

GRACO MINNESOTA INC. - TECHNICAL CENTER (Continued) **1000176625**

Waste Amount: 0
Unit of Measure: P
Waste LBS: 0

Manifest DOC ID: 001509980FLE
Copy Type: TSDCOPY
Gen EPA ID: MND980680086
Gen Date: 8/28/2008
TSD Date: 08/28/2008
TSD EPA ID: WID990829475
GEN Copy Revd Date: Not reported
TSG Copy Revd Date: 9/9/2008
Manifest DOC ID: 001509980FLE
Waste Page No: 1
Waste Line No: 2
Waste Code: D001
Waste Amount: 400
Unit of Measure: P
Waste LBS: 400
Manifest DOC ID: 001509980FLE
Waste Page No: 1
Waste Line No: 1
Waste Code: F003
Waste Amount: 400
Unit of Measure: P
Waste LBS: 400

Manifest DOC ID: 001494581FLE
Copy Type: TSDCOPY
Gen EPA ID: MND980680086
Gen Date: 7/2/2008
TSD Date: 07/02/2008
TSD EPA ID: WID990829475
GEN Copy Revd Date: Not reported
TSG Copy Revd Date: 7/25/2008
Manifest DOC ID: 001494581FLE
Waste Page No: 1
Waste Line No: 1
Waste Code: F003
Waste Amount: 1200
Unit of Measure: P
Waste LBS: 1200

Manifest DOC ID: 001494583FLE
Copy Type: TSDCOPY
Gen EPA ID: MND980680086
Gen Date: 7/2/2008
TSD Date: 07/02/2008
TSD EPA ID: WID990829475
GEN Copy Revd Date: Not reported
TSG Copy Revd Date: 7/25/2008
Manifest DOC ID: 001494583FLE
Waste Page No: 1
Waste Line No: 1
Waste Code: F003
Waste Amount: 400
Unit of Measure: P

GRACO MINNESOTA INC. - TECHNICAL CENTER (Continued) **1000176625**

Waste LBS: 400
Manifest DOC ID: 001494583FLE
Waste Page No: 1
Waste Line No: 2
Waste Code: D003
Waste Amount: 400
Unit of Measure: P
Waste LBS: 400

Manifest DOC ID: 001482887FLE
Copy Type: TSDCOPY
Gen EPA ID: MND980680086
Gen Date: 5/20/2008
TSD Date: Not reported
TSD EPA ID: WID990829475
GEN Copy Revd Date: Not reported
TSG Copy Revd Date: 6/3/2008
Manifest DOC ID: 001482887FLE
Waste Page No: 1
Waste Line No: 1
Waste Code: F005
Waste Amount: 400
Unit of Measure: P
Waste LBS: 400
Manifest DOC ID: 001482887FLE
Waste Page No: 1
Waste Line No: 2
Waste Code: F003
Waste Amount: 1500
Unit of Measure: P
Waste LBS: 1500

Manifest DOC ID: 001494582FLE
Copy Type: TSDCOPY
Gen EPA ID: MND980680086
Gen Date: 7/2/2008
TSD Date: 07/02/2008
TSD EPA ID: WID990829475
GEN Copy Revd Date: Not reported
TSG Copy Revd Date: 7/25/2008
Manifest DOC ID: 001494582FLE
Waste Page No: 1
Waste Line No: 2
Waste Code: F003
Waste Amount: 400
Unit of Measure: P
Waste LBS: 400
Manifest DOC ID: 001494582FLE
Waste Page No: 1
Waste Line No: 1
Waste Code: F005
Waste Amount: 400
Unit of Measure: P
Waste LBS: 400

Manifest DOC ID: 001477600FLE
Copy Type: TSDCOPY

GRACO MINNESOTA INC. - TECHNICAL CENTER (Continued) **1000176625**

Gen EPA ID: MND980680086
Gen Date: 4/9/2008
TSD Date: 04/09/2008
TSD EPA ID: WID990829475
GEN Copy Revd Date: Not reported
TSG Copy Revd Date: 5/5/2008
Manifest DOC ID: 001477600FLE
Waste Page No: 1
Waste Line No: 1
Waste Code: F003
Waste Amount: 1600
Unit of Measure: P
Waste LBS: 1600

Manifest DOC ID: 001482888FLE
Copy Type: TSDCOPY
Gen EPA ID: MND980680086
Gen Date: 5/20/2008
TSD Date: Not reported
TSD EPA ID: WID990829475
GEN Copy Revd Date: Not reported
TSG Copy Revd Date: 6/3/2008
Manifest DOC ID: 001482888FLE
Waste Page No: 1
Waste Line No: 1
Waste Code: D001
Waste Amount: 400
Unit of Measure: P
Waste LBS: 400

Manifest DOC ID: 001509200FLE
Copy Type: TSDCOPY
Gen EPA ID: MND980680086
Gen Date: 11/10/2008
TSD Date: 11/10/2008
TSD EPA ID: WID990829475
GEN Copy Revd Date: Not reported
TSG Copy Revd Date: 12/22/2008
Manifest DOC ID: 001509200FLE
Waste Page No: 1
Waste Line No: 2
Waste Code: D003
Waste Amount: 400
Unit of Measure: P
Waste LBS: 400
Manifest DOC ID: 001509200FLE
Waste Page No: 1
Waste Line No: 1
Waste Code: F003
Waste Amount: 400
Unit of Measure: P
Waste LBS: 400

Manifest DOC ID: 001511254FLE
Copy Type: TSDCOPY
Gen EPA ID: MND980680086
Gen Date: 12/16/2008

GRACO MINNESOTA INC. - TECHNICAL CENTER (Continued) **1000176625**

TSD Date: 12/17/2008
TSD EPA ID: WID990829475
GEN Copy Revd Date: Not reported
TSG Copy Revd Date: 1/13/2009
Manifest DOC ID: 001511254FLE
Waste Page No: 1
Waste Line No: 1
Waste Code: F003
Waste Amount: 2000
Unit of Measure: P
Waste LBS: 2000
Manifest DOC ID: 001511254FLE
Waste Page No: 1
Waste Line No: 2
Waste Code: F003
Waste Amount: 400
Unit of Measure: P
Waste LBS: 400

Manifest DOC ID: 001511970FLE
Copy Type: TSDCOPY
Gen EPA ID: MND980680086
Gen Date: 10/2/2008
TSD Date: 10/02/2008
TSD EPA ID: WID990829475
GEN Copy Revd Date: Not reported
TSG Copy Revd Date: 10/27/2008
Manifest DOC ID: 001511970FLE
Waste Page No: 1
Waste Line No: 1
Waste Code: F003
Waste Amount: 1600
Unit of Measure: P
Waste LBS: 1600
Manifest DOC ID: 001511970FLE
Waste Page No: 1
Waste Line No: 2
Waste Code: D003
Waste Amount: 900
Unit of Measure: P
Waste LBS: 900

Manifest DOC ID: 001511971FLE
Copy Type: TSDCOPY
Gen EPA ID: MND980680086
Gen Date: 10/2/2008
TSD Date: 10/02/2008
TSD EPA ID: WID990829475
GEN Copy Revd Date: Not reported
TSG Copy Revd Date: 10/27/2008
Manifest DOC ID: 001511971FLE
Waste Page No: 1
Waste Line No: 2
Waste Code: F003
Waste Amount: 0
Unit of Measure: P
Waste LBS: 0

GRACO MINNESOTA INC. - TECHNICAL CENTER (Continued) **1000176625**

Manifest DOC ID: 001511971FLE
Waste Page No: 1
Waste Line No: 1
Waste Code: F003
Waste Amount: 0
Unit of Measure: P
Waste LBS: 0

WI MANIFEST TRANS: -
Mifest DOC ID: Not reported
TRAN EPA ID: Not reported
TRAN ORDER NO: Not reported
TRAN Date: Not reported

Manifest DOC ID: Not reported
Waste Page No: Not reported
Waste Line No: Not reported
Waste Code: Not reported
Waste Amount: Not reported
Unit of Measure: Not reported
Waste LBS: Not reported

Year: 06
EPA ID: MND980680086
FID: 999152440
ACT Code: 201
ACT Status: A
ACT Code 1: 201
ACT Name: HW Generator - Large
Contact First Name: DAVE
Contact Last Name: SIKKA
Contact Title: Not reported
Contact Address: 88-11TH AVENUE NE
Contact State: MN
Contact City: MINNEAPOLIS
Contact Zip: 55413
Contact Telephone: 6126236030
Contact Extention: Not reported
Contact Email Address: Not reported
WI MANIFEST SHIP: -
Manifest DOC ID: 003501335JJK
Copy Type: TSDCOPY
Gen EPA ID: MND980680086
Gen Date: 2/27/2008
TSD Date: 02/27/2008
TSD EPA ID: WID990829475
GEN Copy Revd Date: Not reported
TSG Copy Revd Date: 3/7/2008
Manifest DOC ID: 003501335JJK
Waste Page No: 1
Waste Line No: 2
Waste Code: D003
Waste Amount: 400
Unit of Measure: P
Waste LBS: 400
Manifest DOC ID: 003501335JJK

GRACO MINNESOTA INC. - TECHNICAL CENTER (Continued) **1000176625**

Waste Page No: 1
Waste Line No: 1
Waste Code: F003
Waste Amount: 400
Unit of Measure: P
Waste LBS: 400

Manifest DOC ID: 003501334JJK
Copy Type: TSDCOPY
Gen EPA ID: MND980680086
Gen Date: 2/27/2008
TSD Date: 02/27/2008
TSD EPA ID: WID990829475
GEN Copy Revd Date: Not reported
TSG Copy Revd Date: 3/7/2008
Manifest DOC ID: 003501334JJK
Waste Page No: 1
Waste Line No: 1
Waste Code: F005
Waste Amount: 400
Unit of Measure: P
Waste LBS: 400
Manifest DOC ID: 003501334JJK
Waste Page No: 1
Waste Line No: 2
Waste Code: F003
Waste Amount: 800
Unit of Measure: P
Waste LBS: 800

Manifest DOC ID: 003500318JJK
Copy Type: TSDCOPY
Gen EPA ID: MND980680086
Gen Date: 1/17/2008
TSD Date: 01/17/2008
TSD EPA ID: WID990829475
GEN Copy Revd Date: Not reported
TSG Copy Revd Date: 2/20/2008
Manifest DOC ID: 003500318JJK
Waste Page No: 1
Waste Line No: 3
Waste Code: D003
Waste Amount: 1000
Unit of Measure: P
Waste LBS: 1000
Manifest DOC ID: 003500318JJK
Waste Page No: 1
Waste Line No: 2
Waste Code: F003
Waste Amount: 500
Unit of Measure: P
Waste LBS: 500
Manifest DOC ID: 003500318JJK
Waste Page No: 1
Waste Line No: 1
Waste Code: F003
Waste Amount: 2500

GRACO MINNESOTA INC. - TECHNICAL CENTER (Continued) **1000176625**

Unit of Measure:	P
Waste LBS:	2500
Manifest DOC ID:	001477601FLE
Copy Type:	TSDCOPY
Gen EPA ID:	MND980680086
Gen Date:	4/9/2008
TSD Date:	04/09/2008
TSD EPA ID:	WID990829475
GEN Copy Revd Date:	Not reported
TSG Copy Revd Date:	5/5/2008
Manifest DOC ID:	001477601FLE
Waste Page No:	1
Waste Line No:	1
Waste Code:	F003
Waste Amount:	400
Unit of Measure:	P
Waste LBS:	400
Manifest DOC ID:	001509201FLE
Copy Type:	TSDCOPY
Gen EPA ID:	MND980680086
Gen Date:	11/10/2008
TSD Date:	11/10/2008
TSD EPA ID:	WID990829475
GEN Copy Revd Date:	Not reported
TSG Copy Revd Date:	12/22/2008
Manifest DOC ID:	001509201FLE
Waste Page No:	1
Waste Line No:	1
Waste Code:	F003
Waste Amount:	400
Unit of Measure:	P
Waste LBS:	400
Manifest DOC ID:	001509201FLE
Waste Page No:	1
Waste Line No:	2
Waste Code:	F003
Waste Amount:	0
Unit of Measure:	P
Waste LBS:	0
Manifest DOC ID:	001509980FLE
Copy Type:	TSDCOPY
Gen EPA ID:	MND980680086
Gen Date:	8/28/2008
TSD Date:	08/28/2008
TSD EPA ID:	WID990829475
GEN Copy Revd Date:	Not reported
TSG Copy Revd Date:	9/9/2008
Manifest DOC ID:	001509980FLE
Waste Page No:	1
Waste Line No:	2
Waste Code:	D001
Waste Amount:	400
Unit of Measure:	P
Waste LBS:	400

GRACO MINNESOTA INC. - TECHNICAL CENTER (Continued) **1000176625**

Manifest DOC ID: 001509980FLE
Waste Page No: 1
Waste Line No: 1
Waste Code: F003
Waste Amount: 400
Unit of Measure: P
Waste LBS: 400

Manifest DOC ID: 001494581FLE
Copy Type: TSDCOPY
Gen EPA ID: MND980680086
Gen Date: 7/2/2008
TSD Date: 07/02/2008
TSD EPA ID: WID990829475
GEN Copy Revd Date: Not reported
TSG Copy Revd Date: 7/25/2008
Manifest DOC ID: 001494581FLE
Waste Page No: 1
Waste Line No: 1
Waste Code: F003
Waste Amount: 1200
Unit of Measure: P
Waste LBS: 1200

Manifest DOC ID: 001494583FLE
Copy Type: TSDCOPY
Gen EPA ID: MND980680086
Gen Date: 7/2/2008
TSD Date: 07/02/2008
TSD EPA ID: WID990829475
GEN Copy Revd Date: Not reported
TSG Copy Revd Date: 7/25/2008
Manifest DOC ID: 001494583FLE
Waste Page No: 1
Waste Line No: 1
Waste Code: F003
Waste Amount: 400
Unit of Measure: P
Waste LBS: 400
Manifest DOC ID: 001494583FLE
Waste Page No: 1
Waste Line No: 2
Waste Code: D003
Waste Amount: 400
Unit of Measure: P
Waste LBS: 400

Manifest DOC ID: 001482887FLE
Copy Type: TSDCOPY
Gen EPA ID: MND980680086
Gen Date: 5/20/2008
TSD Date: Not reported
TSD EPA ID: WID990829475
GEN Copy Revd Date: Not reported
TSG Copy Revd Date: 6/3/2008
Manifest DOC ID: 001482887FLE
Waste Page No: 1

GRACO MINNESOTA INC. - TECHNICAL CENTER (Continued) **1000176625**

Waste Line No: 1
Waste Code: F005
Waste Amount: 400
Unit of Measure: P
Waste LBS: 400
Manifest DOC ID: 001482887FLE
Waste Page No: 1
Waste Line No: 2
Waste Code: F003
Waste Amount: 1500
Unit of Measure: P
Waste LBS: 1500

Manifest DOC ID: 001494582FLE
Copy Type: TSDCOPY
Gen EPA ID: MND980680086
Gen Date: 7/2/2008
TSD Date: 07/02/2008
TSD EPA ID: WID990829475
GEN Copy Revd Date: Not reported
TSG Copy Revd Date: 7/25/2008
Manifest DOC ID: 001494582FLE
Waste Page No: 1
Waste Line No: 2
Waste Code: F003
Waste Amount: 400
Unit of Measure: P
Waste LBS: 400
Manifest DOC ID: 001494582FLE
Waste Page No: 1
Waste Line No: 1
Waste Code: F005
Waste Amount: 400
Unit of Measure: P
Waste LBS: 400

Manifest DOC ID: 001477600FLE
Copy Type: TSDCOPY
Gen EPA ID: MND980680086
Gen Date: 4/9/2008
TSD Date: 04/09/2008
TSD EPA ID: WID990829475
GEN Copy Revd Date: Not reported
TSG Copy Revd Date: 5/5/2008
Manifest DOC ID: 001477600FLE
Waste Page No: 1
Waste Line No: 1
Waste Code: F003
Waste Amount: 1600
Unit of Measure: P
Waste LBS: 1600

Manifest DOC ID: 001482888FLE
Copy Type: TSDCOPY
Gen EPA ID: MND980680086
Gen Date: 5/20/2008
TSD Date: Not reported

GRACO MINNESOTA INC. - TECHNICAL CENTER (Continued) **1000176625**

TSD EPA ID: WID990829475
GEN Copy Revd Date: Not reported
TSG Copy Revd Date: 6/3/2008
Manifest DOC ID: 001482888FLE
Waste Page No: 1
Waste Line No: 1
Waste Code: D001
Waste Amount: 400
Unit of Measure: P
Waste LBS: 400

Manifest DOC ID: 001509200FLE
Copy Type: TSDCOPY
Gen EPA ID: MND980680086
Gen Date: 11/10/2008
TSD Date: 11/10/2008
TSD EPA ID: WID990829475
GEN Copy Revd Date: Not reported
TSG Copy Revd Date: 12/22/2008
Manifest DOC ID: 001509200FLE
Waste Page No: 1
Waste Line No: 2
Waste Code: D003
Waste Amount: 400
Unit of Measure: P
Waste LBS: 400
Manifest DOC ID: 001509200FLE
Waste Page No: 1
Waste Line No: 1
Waste Code: F003
Waste Amount: 400
Unit of Measure: P
Waste LBS: 400

Manifest DOC ID: 001511254FLE
Copy Type: TSDCOPY
Gen EPA ID: MND980680086
Gen Date: 12/16/2008
TSD Date: 12/17/2008
TSD EPA ID: WID990829475
GEN Copy Revd Date: Not reported
TSG Copy Revd Date: 1/13/2009
Manifest DOC ID: 001511254FLE
Waste Page No: 1
Waste Line No: 1
Waste Code: F003
Waste Amount: 2000
Unit of Measure: P
Waste LBS: 2000
Manifest DOC ID: 001511254FLE
Waste Page No: 1
Waste Line No: 2
Waste Code: F003
Waste Amount: 400
Unit of Measure: P
Waste LBS: 400

GRACO MINNESOTA INC. - TECHNICAL CENTER (Continued) **1000176625**

Manifest DOC ID: 001511970FLE
Copy Type: TSDCOPY
Gen EPA ID: MND980680086
Gen Date: 10/2/2008
TSD Date: 10/02/2008
TSD EPA ID: WID990829475
GEN Copy Revd Date: Not reported
TSG Copy Revd Date: 10/27/2008
Manifest DOC ID: 001511970FLE
Waste Page No: 1
Waste Line No: 1
Waste Code: F003
Waste Amount: 1600
Unit of Measure: P
Waste LBS: 1600
Manifest DOC ID: 001511970FLE
Waste Page No: 1
Waste Line No: 2
Waste Code: D003
Waste Amount: 900
Unit of Measure: P
Waste LBS: 900

Manifest DOC ID: 001511971FLE
Copy Type: TSDCOPY
Gen EPA ID: MND980680086
Gen Date: 10/2/2008
TSD Date: 10/02/2008
TSD EPA ID: WID990829475
GEN Copy Revd Date: Not reported
TSG Copy Revd Date: 10/27/2008
Manifest DOC ID: 001511971FLE
Waste Page No: 1
Waste Line No: 2
Waste Code: F003
Waste Amount: 0
Unit of Measure: P
Waste LBS: 0
Manifest DOC ID: 001511971FLE
Waste Page No: 1
Waste Line No: 1
Waste Code: F003
Waste Amount: 0
Unit of Measure: P
Waste LBS: 0

WI MANIFEST TRANS: -
Mifest DOC ID: Not reported
TRAN EPA ID: Not reported
TRAN ORDER NO: Not reported
TRAN Date: Not reported

Manifest DOC ID: Not reported
Waste Page No: Not reported
Waste Line No: Not reported
Waste Code: Not reported
Waste Amount: Not reported

GRACO MINNESOTA INC. - TECHNICAL CENTER (Continued) **1000176625**

Unit of Measure:	Not reported
Waste LBS:	Not reported

Year:	07
EPA ID:	MND980680086
FID:	999152440
ACT Code:	201
ACT Status:	A
ACT Code 1:	201
ACT Name:	HW Generator - Large
Contact First Name:	DAVE
Contact Last Name:	SIKKA
Contact Title:	Not reported
Contact Address:	88-11TH AVENUE NE
Contact State:	MN
Contact City:	MINNEAPOLIS
Contact Zip:	55413
Contact Telephone:	6126236030
Contact Extention:	Not reported
Contact Email Address:	Not reported
WI MANIFEST SHIP:	-
Manifest DOC ID:	003501335JJK
Copy Type:	TSDCOPY
Gen EPA ID:	MND980680086
Gen Date:	2/27/2008
TSD Date:	02/27/2008
TSD EPA ID:	WID990829475
GEN Copy Revd Date:	Not reported
TSG Copy Revd Date:	3/7/2008
Manifest DOC ID:	003501335JJK
Waste Page No:	1
Waste Line No:	2
Waste Code:	D003
Waste Amount:	400
Unit of Measure:	P
Waste LBS:	400
Manifest DOC ID:	003501335JJK
Waste Page No:	1
Waste Line No:	1
Waste Code:	F003
Waste Amount:	400
Unit of Measure:	P
Waste LBS:	400

Manifest DOC ID:	003501334JJK
Copy Type:	TSDCOPY
Gen EPA ID:	MND980680086
Gen Date:	2/27/2008
TSD Date:	02/27/2008
TSD EPA ID:	WID990829475
GEN Copy Revd Date:	Not reported
TSG Copy Revd Date:	3/7/2008
Manifest DOC ID:	003501334JJK
Waste Page No:	1
Waste Line No:	1
Waste Code:	F005

GRACO MINNESOTA INC. - TECHNICAL CENTER (Continued) **1000176625**

Waste Amount: 400
Unit of Measure: P
Waste LBS: 400
Manifest DOC ID: 003501334JJK
Waste Page No: 1
Waste Line No: 2
Waste Code: F003
Waste Amount: 800
Unit of Measure: P
Waste LBS: 800

Manifest DOC ID: 003500318JJK
Copy Type: TSDCOPY
Gen EPA ID: MND980680086
Gen Date: 1/17/2008
TSD Date: 01/17/2008
TSD EPA ID: WID990829475
GEN Copy Revd Date: Not reported
TSG Copy Revd Date: 2/20/2008
Manifest DOC ID: 003500318JJK
Waste Page No: 1
Waste Line No: 3
Waste Code: D003
Waste Amount: 1000
Unit of Measure: P
Waste LBS: 1000
Manifest DOC ID: 003500318JJK
Waste Page No: 1
Waste Line No: 2
Waste Code: F003
Waste Amount: 500
Unit of Measure: P
Waste LBS: 500
Manifest DOC ID: 003500318JJK
Waste Page No: 1
Waste Line No: 1
Waste Code: F003
Waste Amount: 2500
Unit of Measure: P
Waste LBS: 2500

Manifest DOC ID: 001477601FLE
Copy Type: TSDCOPY
Gen EPA ID: MND980680086
Gen Date: 4/9/2008
TSD Date: 04/09/2008
TSD EPA ID: WID990829475
GEN Copy Revd Date: Not reported
TSG Copy Revd Date: 5/5/2008
Manifest DOC ID: 001477601FLE
Waste Page No: 1
Waste Line No: 1
Waste Code: F003
Waste Amount: 400
Unit of Measure: P
Waste LBS: 400

GRACO MINNESOTA INC. - TECHNICAL CENTER (Continued) **1000176625**

Manifest DOC ID: 001509201FLE
Copy Type: TSDCOPY
Gen EPA ID: MND980680086
Gen Date: 11/10/2008
TSD Date: 11/10/2008
TSD EPA ID: WID990829475
GEN Copy Revd Date: Not reported
TSG Copy Revd Date: 12/22/2008
Manifest DOC ID: 001509201FLE
Waste Page No: 1
Waste Line No: 1
Waste Code: F003
Waste Amount: 400
Unit of Measure: P
Waste LBS: 400
Manifest DOC ID: 001509201FLE
Waste Page No: 1
Waste Line No: 2
Waste Code: F003
Waste Amount: 0
Unit of Measure: P
Waste LBS: 0

Manifest DOC ID: 001509980FLE
Copy Type: TSDCOPY
Gen EPA ID: MND980680086
Gen Date: 8/28/2008
TSD Date: 08/28/2008
TSD EPA ID: WID990829475
GEN Copy Revd Date: Not reported
TSG Copy Revd Date: 9/9/2008
Manifest DOC ID: 001509980FLE
Waste Page No: 1
Waste Line No: 2
Waste Code: D001
Waste Amount: 400
Unit of Measure: P
Waste LBS: 400
Manifest DOC ID: 001509980FLE
Waste Page No: 1
Waste Line No: 1
Waste Code: F003
Waste Amount: 400
Unit of Measure: P
Waste LBS: 400

Manifest DOC ID: 001494581FLE
Copy Type: TSDCOPY
Gen EPA ID: MND980680086
Gen Date: 7/2/2008
TSD Date: 07/02/2008
TSD EPA ID: WID990829475
GEN Copy Revd Date: Not reported
TSG Copy Revd Date: 7/25/2008
Manifest DOC ID: 001494581FLE
Waste Page No: 1
Waste Line No: 1

GRACO MINNESOTA INC. - TECHNICAL CENTER (Continued) **1000176625**

Waste Code: F003
Waste Amount: 1200
Unit of Measure: P
Waste LBS: 1200

Manifest DOC ID: 001494583FLE
Copy Type: TSDCOPY
Gen EPA ID: MND980680086
Gen Date: 7/2/2008
TSD Date: 07/02/2008
TSD EPA ID: WID990829475
GEN Copy Revd Date: Not reported
TSG Copy Revd Date: 7/25/2008
Manifest DOC ID: 001494583FLE
Waste Page No: 1
Waste Line No: 1
Waste Code: F003
Waste Amount: 400
Unit of Measure: P
Waste LBS: 400
Manifest DOC ID: 001494583FLE
Waste Page No: 1
Waste Line No: 2
Waste Code: D003
Waste Amount: 400
Unit of Measure: P
Waste LBS: 400

Manifest DOC ID: 001482887FLE
Copy Type: TSDCOPY
Gen EPA ID: MND980680086
Gen Date: 5/20/2008
TSD Date: Not reported
TSD EPA ID: WID990829475
GEN Copy Revd Date: Not reported
TSG Copy Revd Date: 6/3/2008
Manifest DOC ID: 001482887FLE
Waste Page No: 1
Waste Line No: 1
Waste Code: F005
Waste Amount: 400
Unit of Measure: P
Waste LBS: 400
Manifest DOC ID: 001482887FLE
Waste Page No: 1
Waste Line No: 2
Waste Code: F003
Waste Amount: 1500
Unit of Measure: P
Waste LBS: 1500

Manifest DOC ID: 001494582FLE
Copy Type: TSDCOPY
Gen EPA ID: MND980680086
Gen Date: 7/2/2008
TSD Date: 07/02/2008
TSD EPA ID: WID990829475

GRACO MINNESOTA INC. - TECHNICAL CENTER (Continued) **1000176625**

GEN Copy Revd Date: Not reported
TSG Copy Revd Date: 7/25/2008
Manifest DOC ID: 001494582FLE
Waste Page No: 1
Waste Line No: 2
Waste Code: F003
Waste Amount: 400
Unit of Measure: P
Waste LBS: 400
Manifest DOC ID: 001494582FLE
Waste Page No: 1
Waste Line No: 1
Waste Code: F005
Waste Amount: 400
Unit of Measure: P
Waste LBS: 400

Manifest DOC ID: 001477600FLE
Copy Type: TSDCOPY
Gen EPA ID: MND980680086
Gen Date: 4/9/2008
TSD Date: 04/09/2008
TSD EPA ID: WID990829475
GEN Copy Revd Date: Not reported
TSG Copy Revd Date: 5/5/2008
Manifest DOC ID: 001477600FLE
Waste Page No: 1
Waste Line No: 1
Waste Code: F003
Waste Amount: 1600
Unit of Measure: P
Waste LBS: 1600

Manifest DOC ID: 001482888FLE
Copy Type: TSDCOPY
Gen EPA ID: MND980680086
Gen Date: 5/20/2008
TSD Date: Not reported
TSD EPA ID: WID990829475
GEN Copy Revd Date: Not reported
TSG Copy Revd Date: 6/3/2008
Manifest DOC ID: 001482888FLE
Waste Page No: 1
Waste Line No: 1
Waste Code: D001
Waste Amount: 400
Unit of Measure: P
Waste LBS: 400

Manifest DOC ID: 001509200FLE
Copy Type: TSDCOPY
Gen EPA ID: MND980680086
Gen Date: 11/10/2008
TSD Date: 11/10/2008
TSD EPA ID: WID990829475
GEN Copy Revd Date: Not reported
TSG Copy Revd Date: 12/22/2008

GRACO MINNESOTA INC. - TECHNICAL CENTER (Continued) **1000176625**

Manifest DOC ID: 001509200FLE
Waste Page No: 1
Waste Line No: 2
Waste Code: D003
Waste Amount: 400
Unit of Measure: P
Waste LBS: 400
Manifest DOC ID: 001509200FLE
Waste Page No: 1
Waste Line No: 1
Waste Code: F003
Waste Amount: 400
Unit of Measure: P
Waste LBS: 400

Manifest DOC ID: 001511254FLE
Copy Type: TSDCOPY
Gen EPA ID: MND980680086
Gen Date: 12/16/2008
TSD Date: 12/17/2008
TSD EPA ID: WID990829475
GEN Copy Revd Date: Not reported
TSG Copy Revd Date: 1/13/2009
Manifest DOC ID: 001511254FLE
Waste Page No: 1
Waste Line No: 1
Waste Code: F003
Waste Amount: 2000
Unit of Measure: P
Waste LBS: 2000
Manifest DOC ID: 001511254FLE
Waste Page No: 1
Waste Line No: 2
Waste Code: F003
Waste Amount: 400
Unit of Measure: P
Waste LBS: 400

Manifest DOC ID: 001511970FLE
Copy Type: TSDCOPY
Gen EPA ID: MND980680086
Gen Date: 10/2/2008
TSD Date: 10/02/2008
TSD EPA ID: WID990829475
GEN Copy Revd Date: Not reported
TSG Copy Revd Date: 10/27/2008
Manifest DOC ID: 001511970FLE
Waste Page No: 1
Waste Line No: 1
Waste Code: F003
Waste Amount: 1600
Unit of Measure: P
Waste LBS: 1600
Manifest DOC ID: 001511970FLE
Waste Page No: 1
Waste Line No: 2
Waste Code: D003

GRACO MINNESOTA INC. - TECHNICAL CENTER (Continued) **1000176625**

Waste Amount: 900
Unit of Measure: P
Waste LBS: 900

Manifest DOC ID: 001511971FLE
Copy Type: TSDCOPY
Gen EPA ID: MND980680086
Gen Date: 10/2/2008
TSD Date: 10/02/2008
TSD EPA ID: WID990829475
GEN Copy Revd Date: Not reported
TSG Copy Revd Date: 10/27/2008
Manifest DOC ID: 001511971FLE
Waste Page No: 1
Waste Line No: 2
Waste Code: F003
Waste Amount: 0
Unit of Measure: P
Waste LBS: 0
Manifest DOC ID: 001511971FLE
Waste Page No: 1
Waste Line No: 1
Waste Code: F003
Waste Amount: 0
Unit of Measure: P
Waste LBS: 0

WI MANIFEST TRANS: -
Mifest DOC ID: Not reported
TRAN EPA ID: Not reported
TRAN ORDER NO: Not reported
TRAN Date: Not reported

Manifest DOC ID: Not reported
Waste Page No: Not reported
Waste Line No: Not reported
Waste Code: Not reported
Waste Amount: Not reported
Unit of Measure: Not reported
Waste LBS: Not reported

Year: 08
EPA ID: MND980680086
FID: 999152440
ACT Code: 201
ACT Status: A
ACT Code 1: 201
ACT Name: HW Generator - Large
Contact First Name: DAVE
Contact Last Name: SIKKA
Contact Title: Not reported
Contact Address: 88-11TH AVENUE NE
Contact State: MN
Contact City: MINNEAPOLIS
Contact Zip: 55413
Contact Telephone: 6126236030

GRACO MINNESOTA INC. - TECHNICAL CENTER (Continued) **1000176625**

Contact Extention: Not reported
Contact Email Address: Not reported
WI MANIFEST SHIP: -
Manifest DOC ID: 003501335JJK
Copy Type: TSDCOPY
Gen EPA ID: MND980680086
Gen Date: 2/27/2008
TSD Date: 02/27/2008
TSD EPA ID: WID990829475
GEN Copy Revd Date: Not reported
TSG Copy Revd Date: 3/7/2008
Manifest DOC ID: 003501335JJK
Waste Page No: 1
Waste Line No: 2
Waste Code: D003
Waste Amount: 400
Unit of Measure: P
Waste LBS: 400
Manifest DOC ID: 003501335JJK
Waste Page No: 1
Waste Line No: 1
Waste Code: F003
Waste Amount: 400
Unit of Measure: P
Waste LBS: 400

Manifest DOC ID: 003501334JJK
Copy Type: TSDCOPY
Gen EPA ID: MND980680086
Gen Date: 2/27/2008
TSD Date: 02/27/2008
TSD EPA ID: WID990829475
GEN Copy Revd Date: Not reported
TSG Copy Revd Date: 3/7/2008
Manifest DOC ID: 003501334JJK
Waste Page No: 1
Waste Line No: 1
Waste Code: F005
Waste Amount: 400
Unit of Measure: P
Waste LBS: 400
Manifest DOC ID: 003501334JJK
Waste Page No: 1
Waste Line No: 2
Waste Code: F003
Waste Amount: 800
Unit of Measure: P
Waste LBS: 800

Manifest DOC ID: 003500318JJK
Copy Type: TSDCOPY
Gen EPA ID: MND980680086
Gen Date: 1/17/2008
TSD Date: 01/17/2008
TSD EPA ID: WID990829475
GEN Copy Revd Date: Not reported
TSG Copy Revd Date: 2/20/2008

GRACO MINNESOTA INC. - TECHNICAL CENTER (Continued) **1000176625**

Manifest DOC ID:	003500318JJK
Waste Page No:	1
Waste Line No:	3
Waste Code:	D003
Waste Amount:	1000
Unit of Measure:	P
Waste LBS:	1000
Manifest DOC ID:	003500318JJK
Waste Page No:	1
Waste Line No:	2
Waste Code:	F003
Waste Amount:	500
Unit of Measure:	P
Waste LBS:	500
Manifest DOC ID:	003500318JJK
Waste Page No:	1
Waste Line No:	1
Waste Code:	F003
Waste Amount:	2500
Unit of Measure:	P
Waste LBS:	2500

Manifest DOC ID:	001477601FLE
Copy Type:	TSDCOPY
Gen EPA ID:	MND980680086
Gen Date:	4/9/2008
TSD Date:	04/09/2008
TSD EPA ID:	WID990829475
GEN Copy Revd Date:	Not reported
TSG Copy Revd Date:	5/5/2008
Manifest DOC ID:	001477601FLE
Waste Page No:	1
Waste Line No:	1
Waste Code:	F003
Waste Amount:	400
Unit of Measure:	P
Waste LBS:	400

Manifest DOC ID:	001509201FLE
Copy Type:	TSDCOPY
Gen EPA ID:	MND980680086
Gen Date:	11/10/2008
TSD Date:	11/10/2008
TSD EPA ID:	WID990829475
GEN Copy Revd Date:	Not reported
TSG Copy Revd Date:	12/22/2008
Manifest DOC ID:	001509201FLE
Waste Page No:	1
Waste Line No:	1
Waste Code:	F003
Waste Amount:	400
Unit of Measure:	P
Waste LBS:	400
Manifest DOC ID:	001509201FLE
Waste Page No:	1
Waste Line No:	2
Waste Code:	F003

GRACO MINNESOTA INC. - TECHNICAL CENTER (Continued) **1000176625**

Waste Amount: 0
Unit of Measure: P
Waste LBS: 0

Manifest DOC ID: 001509980FLE
Copy Type: TSDCOPY
Gen EPA ID: MND980680086
Gen Date: 8/28/2008
TSD Date: 08/28/2008
TSD EPA ID: WID990829475
GEN Copy Revd Date: Not reported
TSG Copy Revd Date: 9/9/2008
Manifest DOC ID: 001509980FLE
Waste Page No: 1
Waste Line No: 2
Waste Code: D001
Waste Amount: 400
Unit of Measure: P
Waste LBS: 400
Manifest DOC ID: 001509980FLE
Waste Page No: 1
Waste Line No: 1
Waste Code: F003
Waste Amount: 400
Unit of Measure: P
Waste LBS: 400

Manifest DOC ID: 001494581FLE
Copy Type: TSDCOPY
Gen EPA ID: MND980680086
Gen Date: 7/2/2008
TSD Date: 07/02/2008
TSD EPA ID: WID990829475
GEN Copy Revd Date: Not reported
TSG Copy Revd Date: 7/25/2008
Manifest DOC ID: 001494581FLE
Waste Page No: 1
Waste Line No: 1
Waste Code: F003
Waste Amount: 1200
Unit of Measure: P
Waste LBS: 1200

Manifest DOC ID: 001494583FLE
Copy Type: TSDCOPY
Gen EPA ID: MND980680086
Gen Date: 7/2/2008
TSD Date: 07/02/2008
TSD EPA ID: WID990829475
GEN Copy Revd Date: Not reported
TSG Copy Revd Date: 7/25/2008
Manifest DOC ID: 001494583FLE
Waste Page No: 1
Waste Line No: 1
Waste Code: F003
Waste Amount: 400
Unit of Measure: P

GRACO MINNESOTA INC. - TECHNICAL CENTER (Continued) **1000176625**

Waste LBS: 400
Manifest DOC ID: 001494583FLE
Waste Page No: 1
Waste Line No: 2
Waste Code: D003
Waste Amount: 400
Unit of Measure: P
Waste LBS: 400

Manifest DOC ID: 001482887FLE
Copy Type: TSDCOPY
Gen EPA ID: MND980680086
Gen Date: 5/20/2008
TSD Date: Not reported
TSD EPA ID: WID990829475
GEN Copy Revd Date: Not reported
TSG Copy Revd Date: 6/3/2008
Manifest DOC ID: 001482887FLE
Waste Page No: 1
Waste Line No: 1
Waste Code: F005
Waste Amount: 400
Unit of Measure: P
Waste LBS: 400
Manifest DOC ID: 001482887FLE
Waste Page No: 1
Waste Line No: 2
Waste Code: F003
Waste Amount: 1500
Unit of Measure: P
Waste LBS: 1500

Manifest DOC ID: 001494582FLE
Copy Type: TSDCOPY
Gen EPA ID: MND980680086
Gen Date: 7/2/2008
TSD Date: 07/02/2008
TSD EPA ID: WID990829475
GEN Copy Revd Date: Not reported
TSG Copy Revd Date: 7/25/2008
Manifest DOC ID: 001494582FLE
Waste Page No: 1
Waste Line No: 2
Waste Code: F003
Waste Amount: 400
Unit of Measure: P
Waste LBS: 400
Manifest DOC ID: 001494582FLE
Waste Page No: 1
Waste Line No: 1
Waste Code: F005
Waste Amount: 400
Unit of Measure: P
Waste LBS: 400

Manifest DOC ID: 001477600FLE
Copy Type: TSDCOPY

GRACO MINNESOTA INC. - TECHNICAL CENTER (Continued) **1000176625**

Gen EPA ID: MND980680086
Gen Date: 4/9/2008
TSD Date: 04/09/2008
TSD EPA ID: WID990829475
GEN Copy Revd Date: Not reported
TSG Copy Revd Date: 5/5/2008
Manifest DOC ID: 001477600FLE
Waste Page No: 1
Waste Line No: 1
Waste Code: F003
Waste Amount: 1600
Unit of Measure: P
Waste LBS: 1600

Manifest DOC ID: 001482888FLE
Copy Type: TSDCOPY
Gen EPA ID: MND980680086
Gen Date: 5/20/2008
TSD Date: Not reported
TSD EPA ID: WID990829475
GEN Copy Revd Date: Not reported
TSG Copy Revd Date: 6/3/2008
Manifest DOC ID: 001482888FLE
Waste Page No: 1
Waste Line No: 1
Waste Code: D001
Waste Amount: 400
Unit of Measure: P
Waste LBS: 400

Manifest DOC ID: 001509200FLE
Copy Type: TSDCOPY
Gen EPA ID: MND980680086
Gen Date: 11/10/2008
TSD Date: 11/10/2008
TSD EPA ID: WID990829475
GEN Copy Revd Date: Not reported
TSG Copy Revd Date: 12/22/2008
Manifest DOC ID: 001509200FLE
Waste Page No: 1
Waste Line No: 2
Waste Code: D003
Waste Amount: 400
Unit of Measure: P
Waste LBS: 400
Manifest DOC ID: 001509200FLE
Waste Page No: 1
Waste Line No: 1
Waste Code: F003
Waste Amount: 400
Unit of Measure: P
Waste LBS: 400

Manifest DOC ID: 001511254FLE
Copy Type: TSDCOPY
Gen EPA ID: MND980680086
Gen Date: 12/16/2008

GRACO MINNESOTA INC. - TECHNICAL CENTER (Continued) **1000176625**

TSD Date: 12/17/2008
TSD EPA ID: WID990829475
GEN Copy Revd Date: Not reported
TSG Copy Revd Date: 1/13/2009
Manifest DOC ID: 001511254FLE
Waste Page No: 1
Waste Line No: 1
Waste Code: F003
Waste Amount: 2000
Unit of Measure: P
Waste LBS: 2000
Manifest DOC ID: 001511254FLE
Waste Page No: 1
Waste Line No: 2
Waste Code: F003
Waste Amount: 400
Unit of Measure: P
Waste LBS: 400

Manifest DOC ID: 001511970FLE
Copy Type: TSDCOPY
Gen EPA ID: MND980680086
Gen Date: 10/2/2008
TSD Date: 10/02/2008
TSD EPA ID: WID990829475
GEN Copy Revd Date: Not reported
TSG Copy Revd Date: 10/27/2008
Manifest DOC ID: 001511970FLE
Waste Page No: 1
Waste Line No: 1
Waste Code: F003
Waste Amount: 1600
Unit of Measure: P
Waste LBS: 1600
Manifest DOC ID: 001511970FLE
Waste Page No: 1
Waste Line No: 2
Waste Code: D003
Waste Amount: 900
Unit of Measure: P
Waste LBS: 900

Manifest DOC ID: 001511971FLE
Copy Type: TSDCOPY
Gen EPA ID: MND980680086
Gen Date: 10/2/2008
TSD Date: 10/02/2008
TSD EPA ID: WID990829475
GEN Copy Revd Date: Not reported
TSG Copy Revd Date: 10/27/2008
Manifest DOC ID: 001511971FLE
Waste Page No: 1
Waste Line No: 2
Waste Code: F003
Waste Amount: 0
Unit of Measure: P
Waste LBS: 0

GRACO MINNESOTA INC. - TECHNICAL CENTER (Continued) **1000176625**

Manifest DOC ID: 001511971FLE
Waste Page No: 1
Waste Line No: 1
Waste Code: F003
Waste Amount: 0
Unit of Measure: P
Waste LBS: 0

WI MANIFEST TRANS: -
Mifest DOC ID: Not reported
TRAN EPA ID: Not reported
TRAN ORDER NO: Not reported
TRAN Date: Not reported

Manifest DOC ID: Not reported
Waste Page No: Not reported
Waste Line No: Not reported
Waste Code: Not reported
Waste Amount: Not reported
Unit of Measure: Not reported
Waste LBS: Not reported

D26 **GRACO MINNESOTA INC. - TECHNICAL CENTER** **ENF** **S109686212**
NNE **88 11TH AVENUE, NE** **N/A**
< 1/8 **MINNEAPOLIS, MN**
0.075 mi.
396 ft. **Site 3 of 4 in cluster D**

Relative:
Higher

Actual:
817 ft.

MN Enforcement Log :
Facility ID: MND980680086
Violation: 262.D - Generators - Records/Reporting
Determined Date: 03/19/2008
Determined By: State
Responsible Agency: State
RTC Date: Not reported
Enforcement Sequence: Not reported
Effective End Date: Not reported
Enforcement Type: Not reported
Lead Agency: Not reported
Sequence: 1

Facility ID: MND980680086
Violation: 262.A - Generators - General
Determined Date: 10/21/2004
Determined By: EPA Personnel
Responsible Agency: EPA Personnel
RTC Date: 04/01/2005
Enforcement Sequence: 001
Effective End Date: 04/01/2005
Enforcement Type: 120 - WRITTEN INFORMAL
Lead Agency: EPA Personnel
Sequence: 3

Facility ID: MND980680086
Violation: 262.A - Generators - General
Determined Date: 03/19/2008
Determined By: State

GRACO MINNESOTA INC. - TECHNICAL CENTER (Continued) **S109686212**

Responsible Agency:	State
RTC Date:	Not reported
Enforcement Sequence:	Not reported
Effective End Date:	Not reported
Enforcement Type:	Not reported
Lead Agency:	Not reported
Sequence:	2

Facility ID:	MND980680086
Violation:	262.A - Generators - General
Determined Date:	10/21/2004
Determined By:	EPA Personnel
Responsible Agency:	EPA Personnel
RTC Date:	04/01/2005
Enforcement Sequence:	001
Effective End Date:	04/01/2005
Enforcement Type:	120 - WRITTEN INFORMAL
Lead Agency:	EPA Personnel
Sequence:	4

Facility ID:	MND980680086
Violation:	262.A - Generators - General
Determined Date:	10/21/2004
Determined By:	EPA Personnel
Responsible Agency:	EPA Personnel
RTC Date:	04/01/2005
Enforcement Sequence:	001
Effective End Date:	04/01/2005
Enforcement Type:	120 - WRITTEN INFORMAL
Lead Agency:	EPA Personnel
Sequence:	1

Facility ID:	MND980680086
Violation:	262.A - Generators - General
Determined Date:	10/21/2004
Determined By:	EPA Personnel
Responsible Agency:	EPA Personnel
RTC Date:	04/01/2005
Enforcement Sequence:	001
Effective End Date:	04/01/2005
Enforcement Type:	120 - WRITTEN INFORMAL
Lead Agency:	EPA Personnel
Sequence:	2

D27 **TECHNICAL CENTER** **AIRS** **S108495769**
NNE **88 11TH AVE NE** **N/A**
< 1/8 **MINNEAPOLIS, MN 55413**
0.075 mi.
396 ft. **Site 4 of 4 in cluster D**

Relative:
Higher

Actual:
817 ft.

MN AIRS:

Facility ID:	05301026
File Number:	2817A
Fedral/State:	Not reported
Mail Address:	PO Box 1441
Mail City,St,Zip:	Minneapolis, MN 554401441
Contact Name:	Mr. Eric Lillyblad
Contact Phone:	(612) 623-6414

TECHNICAL CENTER (Continued) **S108495769**

Contact Fax:	(612) 623-6559
Latitude:	44 Deg 59 Min 52.2551 Sec
Longitude:	-93 Deg 16 Min 09.2492 Sec
SIC Code:	3561
SIC Code 2:	Not reported
NAICS:	Not reported
Corbon Monixide Tons/Yr:	0
Nitrogen Oxides Tons/Yr:	1
Lead Tons/Yr:	0
Particulate Matter Tons/Yr:	1
PM10 Tons/Yr:	1
Sulfur Dioxide Tons/Yr:	0
Volatile Organic Compounds Amount:	1
Permip Program Type:	Registration
Action ID:	2
Effective Start:	8/16/2000
Expiration Date:	Not reported
REG PMT Option:	D
Emissions Year:	2005

Facility ID:	05301026
File Number:	2817A
Fedral/State:	Not reported
Mail Address:	PO Box 1441
Mail City,St,Zip:	Minneapolis, MN 554401441
Contact Name:	Mr. Eric Lillyblad
Contact Phone:	(612) 623-6414
Contact Fax:	(612) 623-6559
Latitude:	44 Deg 59 Min 52.2551 Sec
Longitude:	-93 Deg 16 Min 09.2492 Sec
SIC Code:	3561
SIC Code 2:	Not reported
NAICS:	Not reported
Corbon Monixide Tons/Yr:	0
Nitrogen Oxides Tons/Yr:	1
Lead Tons/Yr:	0
Particulate Matter Tons/Yr:	0
PM10 Tons/Yr:	0
Sulfur Dioxide Tons/Yr:	0
Volatile Organic Compounds Amount:	1
Permip Program Type:	Registration
Action ID:	2
Effective Start:	8/16/2000
Expiration Date:	Not reported
REG PMT Option:	D
Emissions Year:	2006

Facility ID:	05301026
File Number:	2817A
Fedral/State:	Not reported
Mail Address:	PO Box 1441
Mail City,St,Zip:	Minneapolis, MN 554401441
Contact Name:	Mr. Eric Lillyblad
Contact Phone:	(612) 623-6414
Contact Fax:	(612) 623-6559
Latitude:	44 Deg 59 Min 52.2551 Sec
Longitude:	-93 Deg 16 Min 09.2492 Sec

TECHNICAL CENTER (Continued) **S108495769**

SIC Code:	3561
SIC Code 2:	Not reported
NAICS:	Not reported
Corbon Monixide Tons/Yr:	0
Nitrogen Oxides Tons/Yr:	1
Lead Tons/Yr:	0
Particulate Matter Tons/Yr:	2
PM10 Tons/Yr:	2
Sulfur Dioxide Tons/Yr:	0
Volatile Organic Compounds Amount:	0
Permip Program Type:	Registration
Action ID:	2
Effective Start:	8/16/2000
Expiration Date:	Not reported
REG PMT Option:	D
Emissions Year:	2007

E28 **MARSHALL MOBIL** **EDR Historical Auto Stations** **1009843954**
East **720 NE MARSHALL ST** **N/A**
< 1/8 **MINNEAPOLIS, MN**
0.080 mi.
420 ft. **Site 1 of 2 in cluster E**

Relative:
Higher

Actual:
825 ft.

EDR Historical Auto Stations:

Name:	MARSHALL MOBIL
Year:	1975
Type:	GASOLINE STATIONS

E29 **ELSIE'S BOWLING CENTER** **PADS** **1004537475**
ESE **729 MARSHALL ST NE** **MND985762087**
< 1/8 **MINNEAPOLIS, MN 55413**
0.091 mi.
483 ft. **Site 2 of 2 in cluster E**

Relative:
Higher

Actual:
826 ft.

F30 **A TO Z AUTOMOTIVE INC** **FINDS** **1001214658**
NNE **80 NE BROADWAY ST ST B** **RCRA-NonGen** **MNR000026674**
< 1/8 **MINNEAPOLIS, MN 55413**
0.123 mi.
648 ft. **Site 1 of 11 in cluster F**

Relative:
Higher

Actual:
822 ft.

FINDS:

Registry ID: 110003905908

Environmental Interest/Information System

RCRAInfo is a national information system that supports the Resource Conservation and Recovery Act (RCRA) program through the tracking of events and activities related to facilities that generate, transport, and treat, store, or dispose of hazardous waste. RCRAInfo allows RCRA program staff to track the notification, permit, compliance, and corrective action activities required under RCRA.

A TO Z AUTOMOTIVE INC (Continued) **1001214658**

RCRA-NonGen:
Date form received by agency: 09/09/1997
Facility name: A TO Z AUTOMOTIVE INC
Facility address: 80 NE BROADWAY ST ST B
MINNEAPOLIS, MN 55413
EPA ID: MNR000026674
Contact: Not reported
Contact address: Not reported
Not reported
Contact country: Not reported
Contact telephone: Not reported
Contact email: Not reported
EPA Region: 05
Classification: Non-Generator
Description: Handler: Non-Generators do not presently generate hazardous waste

Owner/Operator Summary:
Owner/operator name: A TO Z AUTOMOTIVE
Owner/operator address: 80 NE BROADWAY ST
MINNEAPOLIS, MN 55413
Owner/operator country: Not reported
Owner/operator telephone: (612) 623-4684
Legal status: Private
Owner/Operator Type: Owner
Owner/Op start date: Not reported
Owner/Op end date: Not reported

Handler Activities Summary:
U.S. importer of hazardous waste: Unknown
Mixed waste (haz. and radioactive): Unknown
Recycler of hazardous waste: No
Transporter of hazardous waste: No
Treater, storer or disposer of HW: No
Underground injection activity: No
On-site burner exemption: Unknown
Furnace exemption: Unknown
Used oil fuel burner: No
Used oil processor: No
User oil refiner: No
Used oil fuel marketer to burner: No
Used oil Specification marketer: No
Used oil transfer facility: No
Used oil transporter: No
Off-site waste receiver: Commercial status unknown

Historical Generators:
Date form received by agency: 01/29/1996
Facility name: A TO Z AUTOMOTIVE INC
Classification: Not a generator, verified

Hazardous Waste Summary:
Waste code: D001
Waste name: IGNITABLE HAZARDOUS WASTES ARE THOSE WASTES WHICH HAVE A FLASHPOINT OF LESS THAN 140 DEGREES FAHRENHEIT AS DETERMINED BY A PENSKY-MARTENS CLOSED CUP FLASH POINT TESTER. ANOTHER METHOD OF DETERMINING THE

A TO Z AUTOMOTIVE INC (Continued) **1001214658**

FLASH POINT OF A WASTE IS TO REVIEW THE MATERIAL SAFETY DATA SHEET, WHICH CAN BE OBTAINED FROM THE MANUFACTURER OR DISTRIBUTOR OF THE MATERIAL. LACQUER THINNER IS AN EXAMPLE OF A COMMONLY USED SOLVENT WHICH WOULD BE CONSIDERED AS IGNITABLE HAZARDOUS WASTE.

Violation Status: No violations found

F31 **GRAIN BELT BREWERY PROJECT** **RCRA-SQG** **1004739447**
North **1200 MARSHALL ST NE** **FINDS** **MNR000081950**
1/8-1/4 **MINNEAPOLIS, MN 55413**
0.128 mi.
674 ft. **Site 2 of 11 in cluster F**

Relative:
Higher

Actual:
819 ft.

RCRA-SQG:

Date form received by agency:	08/31/2000
Facility name:	GRAIN BELT BREWERY PROJECT
Facility address:	1200 MARSHALL ST NE MINNEAPOLIS, MN 554131036
EPA ID:	MNR000081950
Mailing address:	105 5TH ST S STE 600 MINNEAPOLIS, MN 554012537
Contact:	LARRY HEINZ
Contact address:	105 5TH ST S STE 600 MINNEAPOLIS, MN 554012537
Contact country:	US
Contact telephone:	(612) 673-5028
Contact email:	Not reported
EPA Region:	05
Classification:	Small Small Quantity Generator
Description:	Handler: generates more than 100 and less than 1000 kg of hazardous waste during any calendar month and accumulates less than 6000 kg of hazardous waste at any time; or generates 100 kg or less of hazardous waste during any calendar month, and accumulates more than 1000 kg of hazardous waste at any time

Owner/Operator Summary:

Owner/operator name:	MCDA
Owner/operator address:	105 5TH ST S STE 600 MINNEAPOLIS, MN 55401
Owner/operator country:	US
Owner/operator telephone:	(612) 673-5028
Legal status:	Private
Owner/Operator Type:	Owner
Owner/Op start date:	09/06/2000
Owner/Op end date:	Not reported

Handler Activities Summary:

U.S. importer of hazardous waste:	Unknown
Mixed waste (haz. and radioactive):	Unknown
Recycler of hazardous waste:	Unknown
Transporter of hazardous waste:	Unknown
Treater, storer or disposer of HW:	No
Underground injection activity:	No
On-site burner exemption:	Unknown
Furnace exemption:	Unknown
Used oil fuel burner:	No
Used oil processor:	No
User oil refiner:	Unknown

GRAIN BELT BREWERY PROJECT (Continued) **1004739447**

Used oil fuel marketer to burner: No
Used oil Specification marketer: No
Used oil transfer facility: Unknown
Used oil transporter: No
Off-site waste receiver: Commercial status unknown

Hazardous Waste Summary:
Waste code: D009
Waste name: MERCURY

Violation Status: No violations found

FINDS:

Registry ID: 110003931274

Environmental Interest/Information System
RCRAInfo is a national information system that supports the Resource Conservation and Recovery Act (RCRA) program through the tracking of events and activities related to facilities that generate, transport, and treat, store, or dispose of hazardous waste. RCRAInfo allows RCRA program staff to track the notification, permit, compliance, and corrective action activities required under RCRA.

MN-DELTA (Minnesota - Permitting, Compliance, And Enforcement Information Management System) facilitates the issuance of permits and manages compliance.

F32 **KIMS AUTO REPAIR** **FINDS** **1001196788**
North **80 NE BROADWAY ST SITE B** **RCRA-NonGen** **MNR000022285**
1/8-1/4 **MINNEAPOLIS, MN 55416**
0.128 mi.
674 ft. **Site 3 of 11 in cluster F**

Relative: Higher

Actual: 819 ft.

FINDS:

Registry ID: 110003902732

Environmental Interest/Information System
RCRAInfo is a national information system that supports the Resource Conservation and Recovery Act (RCRA) program through the tracking of events and activities related to facilities that generate, transport, and treat, store, or dispose of hazardous waste. RCRAInfo allows RCRA program staff to track the notification, permit, compliance, and corrective action activities required under RCRA.

RCRA-NonGen:
Date form received by agency: 04/01/1997
Facility name: KIMS AUTO REPAIR
Facility address: 80 NE BROADWAY ST SITE B
MINNEAPOLIS, MN 55416
EPA ID: MNR000022285
Contact: Not reported
Contact address: Not reported
Not reported

KIMS AUTO REPAIR (Continued) **1001196788**

Contact country: Not reported
Contact telephone: Not reported
Contact email: Not reported
EPA Region: 05
Classification: Non-Generator
Description: Handler: Non-Generators do not presently generate hazardous waste

Owner/Operator Summary:
Owner/operator name: STEFFAN
Owner/operator address: 80 NE BROADWAY ST
MINNEAPOLIS, MN 55416
Owner/operator country: Not reported
Owner/operator telephone: (612) 379-3343
Legal status: Private
Owner/Operator Type: Owner
Owner/Op start date: Not reported
Owner/Op end date: Not reported

Handler Activities Summary:
U.S. importer of hazardous waste: Unknown
Mixed waste (haz. and radioactive): Unknown
Recycler of hazardous waste: No
Transporter of hazardous waste: No
Treater, storer or disposer of HW: No
Underground injection activity: No
On-site burner exemption: Unknown
Furnace exemption: Unknown
Used oil fuel burner: No
Used oil processor: No
User oil refiner: No
Used oil fuel marketer to burner: No
Used oil Specification marketer: No
Used oil transfer facility: No
Used oil transporter: No
Off-site waste receiver: Commercial status unknown

Historical Generators:
Date form received by agency: 05/21/1996
Facility name: KIMS AUTO REPAIR
Site name: KIM'S AUTO REPAIR
Classification: Unverified

Hazardous Waste Summary:
Waste code: D001
Waste name: IGNITABLE HAZARDOUS WASTES ARE THOSE WASTES WHICH HAVE A FLASHPOINT OF LESS THAN 140 DEGREES FAHRENHEIT AS DETERMINED BY A PENSKY-MARTENS CLOSED CUP FLASH POINT TESTER. ANOTHER METHOD OF DETERMINING THE FLASH POINT OF A WASTE IS TO REVIEW THE MATERIAL SAFETY DATA SHEET, WHICH CAN BE OBTAINED FROM THE MANUFACTURER OR DISTRIBUTOR OF THE MATERIAL. LACQUER THINNER IS AN EXAMPLE OF A COMMONLY USED SOLVENT WHICH WOULD BE CONSIDERED AS IGNITABLE HAZARDOUS WASTE.

Violation Status: No violations found

F33 **RIVERSIDE SHELL SERVICE** **EDR Historical Auto Stations** **1009844372**
North **80 NE BROADWAY ST** **N/A**
1/8-1/4 **MINNEAPOLIS, MN**
0.128 mi.
674 ft. **Site 4 of 11 in cluster F**

Relative:
Higher

Actual:
819 ft.

EDR Historical Auto Stations:

Name:	RIVERSIDE SHELL SERVICE
Year:	1970
Type:	GASOLINE STATIONS
Name:	RIVERSIDE SHELL SERVICE
Year:	1975
Type:	GASOLINE STATIONS

F34 **AAA TRAMSMISSION** **LUST** **S106550817**
North **80 BROADWAY ST NE** **N/A**
1/8-1/4 **MINNEAPOLIS, MN**
0.128 mi.
674 ft. **Site 5 of 11 in cluster F**

Relative:
Higher

Actual:
819 ft.

LUST:

Leak ID:	10912
Site ID:	213419
Source:	CORE
Facility Addr 2:	Not reported
MN PCA ID:	223338
Release Discovered Date:	10/30/1997 00:00:00
Leak Reported Date:	10/30/1997 00:00:00
Leak Site:	Both Leak and Property Transfer Site
File Archive Box:	14
File Archive Lot:	01/015
Soil Digout Date:	Not reported
Cubic Yards Excavated:	Not reported
Conditional Closure Date:	Not reported
Complete Site Closure Date:	**11/14/1997 00:00:00**
Contaminated Soils Remaining:	Unknown
Enforcement Action Begin Date:	10/30/1997 00:00:00
Lust Trust Eligible:	Yes
Offsite Contamination:	Unknown
Reimbursement Awarded:	No
Std Letter Response Date:	11/05/1997 00:00:00
Surface Water Impact:	Unknown
Utility Project Flag:	Yes
TMSP Added:	12/04/1999 14:03:51
TMSP Last Update:	11/24/2008 20:03:37
Staff Id Last Update:	SYSTEM
Release From AST:	No
Release From UST:	No
Tank Registration Status Code:	F
VPIC Application Date:	Not reported
VPIC Acres:	Not reported
Addr Id:	286082
Township Name:	Fort Snelling
Active Flag:	No
Country Code:	USA
Foreign State:	Not reported
Foreign Zone:	Not reported
State County Code:	MN
Interest Type:	LS

AAA TRAMSMISSION (Continued) **S106550817**

Interest Phone:	NO CORE PI PH.
Interest Start Date:	05/01/1998 00:00:00
Interest End Date:	Not reported
Vapor Intrusion Checked Flag:	Not reported
Soil Gas Data Collected Flag:	Not reported
Soil Gas Action Level Flag:	Not reported
Sub Slab Sample Collected Flag:	Not reported
Indoor Air Collected Flag:	Not reported
Vapor Intrusion Action Flag:	Not reported
Vapor Intrusion Comments:	Not reported
Soil Gas Data Comments:	Not reported
Comments:	Not reported

LEAK CLEANUP ACTIONS:

MN PCA ID:	Not reported
Leak Action Approval Date:	Not reported
Leak Action Begin Date:	Not reported
Leak Action End Date:	Not reported
TMSP Added:	Not reported
TMSP Last Update:	Not reported
Staff Id Last Update:	Not reported

LEAK GW INFO:

MN PCA ID:	223338
Dw Supply Contam:	Not reported
Free Product Observed:	Not reported
Free Product Thickness:	Not reported
Ground Water Contam:	Not reported
GW Cleanup Goal:	0
Gw Exceeds Cleanup Goal:	Not reported
Cleanup Goal Achieved:	Not reported
Water Supply Exceeds Ral:	Not reported
Well Type Code:	Not reported
Impacted Aquifer Code:	Not reported
TMSP Added:	12/04/1999 14:07:34
TMSP Last Update:	11/04/2003 12:57:08
Staff Id Last Update:	RSUCHAN
Mtbe Present Now:	Not reported
Mtbe Present Historically:	Not reported
Mtbe High Ug Per Liter Char:	Not reported
Mtbe High Ug Per Liter Numb:	Not reported
Mtbe High Level Date:	Not reported
Free Product At Close:	Not reported
Staff Id Ass:	Not reported
PWS Well:	Not reported
Prot Flag:	Not reported
Sens Flag:	Not reported

LEAK PRODUCT RELEASED:

MN PCA ID:	223338
Prod Released Sequence Id:	34262
Leak Product:	Unknown
Tmsp Added:	03/11/2003 14:24:18
Tmsp Last_updt:	03/11/2003 14:24:18
Staff Id Last Updt:	AMUSCH

F35
North
1/8-1/4
0.128 mi.
674 ft.

SATELITE AUTO GLASS
80 BROADWAY ST NE
MINNEAPOLIS, MN 55413

Site 6 of 11 in cluster F

UST **U003961485**
N/A

Relative:
Higher

Actual:
819 ft.

UST:

TANK:

MPCA Tank Number:	1
Tank Registration Date:	4/29/1986 0:00
Tank Storage Capacity:	4000
Tank Dual Use:	N
Tank Status:	**Removed**
Tank Stored Product:	Fuel Oil
Tank Construction Material:	Bare/Paint/Asph Coat Steel
Tank Cathodic Protection:	Anode
Piping Cathodic Protection:	None
Piping Material:	Steel/Iron
Second Contain Tank:	Steel/Iron
Second Contain Pipe:	Not reported
Tank Dispenser:	Submersible
Above/ Under Ground:	Under Ground
AST Base Material:	Not reported
Piping Material Description:	Not reported
Unregulated Tank Registration Date:	Not reported
Compartmental Tank Flag:	Not reported
Heating Product Flag:	Yes
Haz Waste Generator Id:	Not reported
Product Replaced Date:	Not reported
Sludge Disposal Facility:	Not reported
Comments:	Not reported
Date Added:	10/10/1999 10:57
Date Last Updated:	9/24/2008 14:02
Staff Id Who Did The Last Update:	RSUCHAN
In Compliance:	Yes
Serial Number:	Not reported

TANK ACTION:

MPCA Tank Number:	Not reported
Above Or Underground:	Not reported
Tank Action ID:	Not reported
Contractor Number:	Not reported
Supervisor Number:	Not reported
Tank Action:	Not reported
Action Date:	Not reported
Action Date Unknown:	Not reported
Corrosion Expert Name:	Not reported
Lab Flag:	Not reported
Date Added:	Not reported
Date Last Updated:	Not reported
Staff Id Who Did The Last Update:	Not reported

TANK COMPARTMENT:

MPCA Tank Number:	Not reported
Above Or Underground:	Not reported
Compartment Number:	Not reported
Tank Stored Product Code:	Not reported
Tank Stored Product Desc:	Not reported
Compartment Cap:	Not reported

SATELITE AUTO GLASS (Continued) **U003961485**

Heating:	Not reported
Other Desc:	Not reported
Date Added:	Not reported
Date Last Updated:	Not reported
Staff Id Who Did The Last Update:	Not reported

INSTALL REMOVE:

MPCA Tank Number:	Not reported
Number of Dispensers:	Not reported
Tank Construction Material Code:	Not reported
Piping Material:	Not reported
Piping Material Desc:	Not reported
Total Tank Capacity Quantity:	Not reported
Staff Id Who Did The Last Update:	Not reported
INSREM Product:	Not reported
INSREM Product Description:	Not reported
INSREM Action ID:	Not reported
INSREM Action:	Not reported
Action Completed Date:	Not reported
Date Added:	Not reported
Date Last Updated:	Not reported

TANK:

MPCA Tank Number:	2
Tank Registration Date:	4/29/1986 0:00
Tank Storage Capacity:	6000
Tank Dual Use:	N
Tank Status:	**Removed**
Tank Stored Product:	Fuel Oil
Tank Construction Material:	Bare/Paint/Asph Coat Steel
Tank Cathodic Protection:	Anode
Piping Cathodic Protection:	None
Piping Material:	Steel/Iron
Second Contain Tank:	Steel/Iron
Second Contain Pipe:	Not reported
Tank Dispenser:	Submersible
Above/ Under Ground:	Under Ground
AST Base Material:	Not reported
Piping Material Description:	Not reported
Unregulated Tank Registration Date:	Not reported
Compartmental Tank Flag:	Not reported
Heating Product Flag:	Yes
Haz Waste Generator Id:	Not reported
Product Replaced Date:	Not reported
Sludge Disposal Facility:	Not reported
Comments:	Not reported
Date Added:	10/10/1999 10:56
Date Last Updated:	9/24/2008 14:02
Staff Id Who Did The Last Update:	RSUCHAN
In Compliance:	Yes
Serial Number:	Not reported

TANK ACTION:

MPCA Tank Number:	Not reported
Above Or Underground:	Not reported
Tank Action ID:	Not reported
Contractor Number:	Not reported

SATELITE AUTO GLASS (Continued) **U003961485**

Supervisor Number:	Not reported
Tank Action:	Not reported
Action Date:	Not reported
Action Date Unknown:	Not reported
Corrosion Expert Name:	Not reported
Lab Flag:	Not reported
Date Added:	Not reported
Date Last Updated:	Not reported
Staff Id Who Did The Last Update:	Not reported

TANK COMPARTMENT:

MPCA Tank Number:	Not reported
Above Or Underground:	Not reported
Compartment Number:	Not reported
Tank Stored Product Code:	Not reported
Tank Stored Product Desc:	Not reported
Compartment Cap:	Not reported
Heating:	Not reported
Other Desc:	Not reported
Date Added:	Not reported
Date Last Updated:	Not reported
Staff Id Who Did The Last Update:	Not reported

INSTALL REMOVE:

MPCA Tank Number:	Not reported
Number of Dispensers:	Not reported
Tank Construction Material Code:	Not reported
Piping Material:	Not reported
Piping Material Desc:	Not reported
Total Tank Capacity Quantity:	Not reported
Staff Id Who Did The Last Update:	Not reported
INSREM Product:	Not reported
INSREM Product Description:	Not reported
INSREM Action ID:	Not reported
INSREM Action:	Not reported
Action Completed Date:	Not reported
Date Added:	Not reported
Date Last Updated:	Not reported

TANK:

MPCA Tank Number:	3
Tank Registration Date:	4/29/1986 0:00
Tank Storage Capacity:	5000
Tank Dual Use:	N
Tank Status:	**Removed**
Tank Stored Product:	Gasoline
Tank Construction Material:	Bare/Paint/Asph Coat Steel
Tank Cathodic Protection:	Anode
Piping Cathodic Protection:	None
Piping Material:	Steel/Iron
Second Contain Tank:	Steel/Iron
Second Contain Pipe:	Not reported
Tank Dispenser:	Submersible
Above/ Under Ground:	Under Ground
AST Base Material:	Not reported
Piping Material Description:	Not reported

SATELITE AUTO GLASS (Continued) **U003961485**

Unregulated Tank Registration Date: Not reported
Compartmental Tank Flag: Not reported
Heating Product Flag: Unknown
Haz Waste Generator Id: Not reported
Product Replaced Date: Not reported
Sludge Disposal Facility: Not reported
Comments: Not reported
Date Added: 10/10/1999 10:57
Date Last Updated: 9/24/2008 14:02
Staff Id Who Did The Last Update: RSUCHAN
In Compliance: Yes
Serial Number: Not reported

TANK ACTION:
MPCA Tank Number: Not reported
Above Or Underground: Not reported
Tank Action ID: Not reported
Contractor Number: Not reported
Supervisor Number: Not reported
Tank Action: Not reported
Action Date: Not reported
Action Date Unknown: Not reported
Corrosion Expert Name: Not reported
Lab Flag: Not reported
Date Added: Not reported
Date Last Updated: Not reported
Staff Id Who Did The Last Update: Not reported

TANK COMPARTMENT:
MPCA Tank Number: Not reported
Above Or Underground: Not reported
Compartment Number: Not reported
Tank Stored Product Code: Not reported
Tank Stored Product Desc: Not reported
Compartment Cap: Not reported
Heating: Not reported
Other Desc: Not reported
Date Added: Not reported
Date Last Updated: Not reported
Staff Id Who Did The Last Update: Not reported

INSTALL REMOVE:
MPCA Tank Number: Not reported
Number of Dispensers: Not reported
Tank Construction Material Code: Not reported
Piping Material: Not reported
Piping Material Desc: Not reported
Total Tank Capacity Quantity: Not reported
Staff Id Who Did The Last Update: Not reported
INSREM Product: Not reported
INSREM Product Description: Not reported
INSREM Action ID: Not reported
INSREM Action: Not reported
Action Completed Date: Not reported
Date Added: Not reported
Date Last Updated: Not reported

SATELITE AUTO GLASS (Continued) **U003961485**

TANK:

MPCA Tank Number:	4
Tank Registration Date:	4/29/1986 0:00
Tank Storage Capacity:	8000
Tank Dual Use:	N
Tank Status:	**Removed**
Tank Stored Product:	Diesel
Tank Construction Material:	Fiberglass
Tank Cathodic Protection:	Not Needed
Piping Cathodic Protection:	None
Piping Material:	Steel/Iron
Second Contain Tank:	Steel/Iron
Second Contain Pipe:	Not reported
Tank Dispenser:	Submersible
Above/ Under Ground:	Under Ground
AST Base Material:	Not reported
Piping Material Description:	Not reported
Unregulated Tank Registration Date:	Not reported
Compartmental Tank Flag:	Not reported
Heating Product Flag:	Unknown
Haz Waste Generator Id:	Not reported
Product Replaced Date:	Not reported
Sludge Disposal Facility:	Not reported
Comments:	Not reported
Date Added:	10/10/1999 10:57
Date Last Updated:	9/24/2008 14:02
Staff Id Who Did The Last Update:	RSUCHAN
In Compliance:	Yes
Serial Number:	Not reported

TANK ACTION:

MPCA Tank Number:	Not reported
Above Or Underground:	Not reported
Tank Action ID:	Not reported
Contractor Number:	Not reported
Supervisor Number:	Not reported
Tank Action:	Not reported
Action Date:	Not reported
Action Date Unknown:	Not reported
Corrosion Expert Name:	Not reported
Lab Flag:	Not reported
Date Added:	Not reported
Date Last Updated:	Not reported
Staff Id Who Did The Last Update:	Not reported

TANK COMPARTMENT:

MPCA Tank Number:	Not reported
Above Or Underground:	Not reported
Compartment Number:	Not reported
Tank Stored Product Code:	Not reported
Tank Stored Product Desc:	Not reported
Compartment Cap:	Not reported
Heating:	Not reported
Other Desc:	Not reported
Date Added:	Not reported
Date Last Updated:	Not reported
Staff Id Who Did The Last Update:	Not reported

SATELITE AUTO GLASS (Continued) **U003961485**

INSTALL REMOVE:

MPCA Tank Number:	Not reported
Number of Dispensers:	Not reported
Tank Construction Material Code:	Not reported
Piping Material:	Not reported
Piping Material Desc:	Not reported
Total Tank Capacity Quantity:	Not reported
Staff Id Who Did The Last Update:	Not reported
INSREM Product:	Not reported
INSREM Product Description:	Not reported
INSREM Action ID:	Not reported
INSREM Action:	Not reported
Action Completed Date:	Not reported
Date Added:	Not reported
Date Last Updated:	Not reported

TANK:

MPCA Tank Number:	5
Tank Registration Date:	4/29/1986 0:00
Tank Storage Capacity:	560
Tank Dual Use:	N
Tank Status:	**Removed**
Tank Stored Product:	Fuel Oil
Tank Construction Material:	Bare/Paint/Asph Coat Steel
Tank Cathodic Protection:	Anode
Piping Cathodic Protection:	None
Piping Material:	Steel/Iron
Second Contain Tank:	Steel/Iron
Second Contain Pipe:	Not reported
Tank Dispenser:	Suction
Above/ Under Ground:	Under Ground
AST Base Material:	Not reported
Piping Material Description:	Not reported
Unregulated Tank Registration Date:	Not reported
Compartmental Tank Flag:	Not reported
Heating Product Flag:	Yes
Haz Waste Generator Id:	Not reported
Product Replaced Date:	Not reported
Sludge Disposal Facility:	Not reported
Comments:	Not reported
Date Added:	10/10/1999 10:57
Date Last Updated:	9/24/2008 14:02
Staff Id Who Did The Last Update:	RSUCHAN
In Compliance:	Yes
Serial Number:	Not reported

TANK ACTION:

MPCA Tank Number:	Not reported
Above Or Underground:	Not reported
Tank Action ID:	Not reported
Contractor Number:	Not reported
Supervisor Number:	Not reported
Tank Action:	Not reported
Action Date:	Not reported
Action Date Unknown:	Not reported
Corrosion Expert Name:	Not reported
Lab Flag:	Not reported

SATELITE AUTO GLASS (Continued) **U003961485**

Date Added:	Not reported
Date Last Updated:	Not reported
Staff Id Who Did The Last Update:	Not reported

TANK COMPARTMENT:

MPCA Tank Number:	Not reported
Above Or Underground:	Not reported
Compartment Number:	Not reported
Tank Stored Product Code:	Not reported
Tank Stored Product Desc:	Not reported
Compartment Cap:	Not reported
Heating:	Not reported
Other Desc:	Not reported
Date Added:	Not reported
Date Last Updated:	Not reported
Staff Id Who Did The Last Update:	Not reported

INSTALL REMOVE:

MPCA Tank Number:	Not reported
Number of Dispensers:	Not reported
Tank Construction Material Code:	Not reported
Piping Material:	Not reported
Piping Material Desc:	Not reported
Total Tank Capacity Quantity:	Not reported
Staff Id Who Did The Last Update:	Not reported
INSREM Product:	Not reported
INSREM Product Description:	Not reported
INSREM Action ID:	Not reported
INSREM Action:	Not reported
Action Completed Date:	Not reported
Date Added:	Not reported
Date Last Updated:	Not reported

TABSITE:

Program Interest Id:	199362
Above Or Underground:	Under Ground
Facility Code:	44
Indian Reservation:	No
UST Registration Date:	04/29/1986 00:00:00
AST Registration Date:	Not reported
Date Added:	07/23/1992 19:11:05
Date Last Updated:	05/23/2003 09:21:02
Staff Id Who Did The Last Update:	SYS
Max Monthly Gallons:	Not reported
Vapor Recovery Installed:	Unknown
Vapor Notify Required:	Unknown

LATLONG:

Program Id:	Not reported
Latlong ID:	Not reported
Latitude Degrees:	Not reported
Latitude Minutes:	Not reported
Latitude Seconds:	Not reported
Longitude Degrees:	Not reported
Longitude Minutes:	Not reported

SATELITE AUTO GLASS (Continued) **U003961485**

Longitude Seconds:	Not reported
Collection Date:	Not reported
Latlong Description:	Not reported
TMSP Added:	Not reported
Date Last Updated:	Not reported
Staff Id Last Updated:	Not reported
Coord Source Type:	Not reported
Org Name Source:	Not reported

Click this hyperlink while viewing on your computer to access additional MN_UST: detail in the EDR Site Report.

F36 **AAA WHOLESALE TRANSMISSION** **FINDS** **1001214651**
North **80 NE BROADWAY ST SITE A** **RCRA-NonGen** **MNR000022277**
1/8-1/4 **MINNEAPOLIS, MN 55413**
0.128 mi.
674 ft. **Site 7 of 11 in cluster F**

Relative:
Higher

Actual:
819 ft.

FINDS:

Registry ID: 110003902723

Environmental Interest/Information System
RCRAInfo is a national information system that supports the Resource Conservation and Recovery Act (RCRA) program through the tracking of events and activities related to facilities that generate, transport, and treat, store, or dispose of hazardous waste. RCRAInfo allows RCRA program staff to track the notification, permit, compliance, and corrective action activities required under RCRA.

RCRA-NonGen:

Date form received by agency:	09/03/1997
Facility name:	AAA WHOLESALE TRANSMISSION
Facility address:	80 NE BROADWAY ST SITE A MINNEAPOLIS, MN 55413
EPA ID:	MNR000022277
Contact:	Not reported
Contact address:	Not reported Not reported
Contact country:	Not reported
Contact telephone:	Not reported
Contact email:	Not reported
EPA Region:	05
Classification:	Non-Generator
Description:	Handler: Non-Generators do not presently generate hazardous waste

Owner/Operator Summary:

Owner/operator name:	AAA WHOLESALE TRANSMISSION
Owner/operator address:	80 BROADWAY ST NE STE A MINNEAPOLIS, MN 55413
Owner/operator country:	US
Owner/operator telephone:	NONE
Legal status:	Private
Owner/Operator Type:	Owner
Owner/Op start date:	10/14/1999
Owner/Op end date:	10/15/1999

AAA WHOLESALE TRANSMISSION (Continued) **1001214651**

Handler Activities Summary:
U.S. importer of hazardous waste: Unknown
Mixed waste (haz. and radioactive): Unknown
Recycler of hazardous waste: No
Transporter of hazardous waste: No
Treater, storer or disposer of HW: No
Underground injection activity: No
On-site burner exemption: Unknown
Furnace exemption: Unknown
Used oil fuel burner: No
Used oil processor: No
User oil refiner: No
Used oil fuel marketer to burner: No
Used oil Specification marketer: No
Used oil transfer facility: No
Used oil transporter: No
Off-site waste receiver: Commercial status unknown

Historical Generators:
Date form received by agency: 05/21/1996
Facility name: AAA WHOLESALE TRANSMISSION
Classification: Not a generator, verified

Hazardous Waste Summary:
Waste code: D001
Waste name: IGNITABLE HAZARDOUS WASTES ARE THOSE WASTES WHICH HAVE A FLASHPOINT OF LESS THAN 140 DEGREES FAHRENHEIT AS DETERMINED BY A PENSKY-MARTENS CLOSED CUP FLASH POINT TESTER. ANOTHER METHOD OF DETERMINING THE FLASH POINT OF A WASTE IS TO REVIEW THE MATERIAL SAFETY DATA SHEET, WHICH CAN BE OBTAINED FROM THE MANUFACTURER OR DISTRIBUTOR OF THE MATERIAL. LACQUER THINNER IS AN EXAMPLE OF A COMMONLY USED SOLVENT WHICH WOULD BE CONSIDERED AS IGNITABLE HAZARDOUS WASTE.

Violation Status: No violations found

G37 **PIERRE BOTTINEAU LIBRARY** **MN LS** **S108939086**
North **55 BROADWAY ST. NE** **VIC** **N/A**
1/8-1/4 **MINNEAPOLIS, MN 55413** **SRS**
0.128 mi.
676 ft. **Site 1 of 9 in cluster G**

Relative:
Higher

Actual:
815 ft.

MN LS:
Link ID: 6721
EPA ID: Not reported
MPCA ID: VP23890
Method: IO
CERCLIS: No
National Priorities List: No
PLP: No
Voluntary Cleanup & Investigation: Yes
RCRA Treatment Storage & Disposal: No
RCRA Generator: No
Solid Waste Permit: No
Dumps: No
No Further Remedial Action Planned: No
Delisted From PLP By MPCA: No
LCP: No

PIERRE BOTTINEAU LIBRARY (Continued) **S108939086**

Brownfield: No
Entity Type: VIC

MN Voluntary Investigation Cleanup Program:
Facility ID: VP23890
Facility Type: Other
Facility Address 2: Not reported
Core Program Interest Id: 53819008
Link Id: 6721
Active: False
Pay Complete: False
MPCA Region: Metro
Size Acres: 1.06
HRS Score: Not reported
Enforcement Lead Agency: MPCA
Federal Defferal Plot: False
Emergency: False
Site Classification: False
RD/RA: False
RL/FS: False
Fund financed: False
Npl: False
Plp: False
District: Metro
Program Reffered from: Not reported
Program Interest: VIC
Physical Location: Not reported
Natural Source damage: False
Clean up Cost: Not reported
Indian Reservation: False
Reservation Name: Not reported
MPCA Owned Wells at site: False
Created By: Pjensen
Date Created: 10/24/2007
Date Last Updated: 10/16/2008
Federal Facility: False
Primary Funding Source: Not reported
EPA Id: Not reported
MPCA Id: Not reported
Alpha Sort: Not reported
Legal Distt: 59A
Congressional Dist: Not reported
Scale Of Map Used Pls Loc Data: Not reported
Township: Not reported
Range: Not reported
Range East West: Not reported
Section: Not reported
Pls Qtr Section (160 Acres): Not reported
Pls Qtr Qtr Section (40 Acres): Not reported
Pls Qtr-Qtr-Qtr Section (10 Acres): Not reported
Pls Qtr-Qtr-Qtr-Qtr Section (2.5 Acres): Not reported
Quad: Not reported
NAD Number: Not reported
Desc Of UTM Coord Pt: Not reported
UTM Coord Pt Data Source: Not reported
Org Providing The UTM Coord Point Data: Not reported
Method For Loc Public Land Survey: Not reported

PIERRE BOTTINEAU LIBRARY (Continued) **S108939086**

Method Of Utm Coord Pt Data Collection:	Not reported
Date Of Utm Coord Pt Data Collection:	Not reported
COL Date Qual:	Not reported
Map Scale:	Not reported
Verification Method:	Not reported
horizref:	Not reported
Utm Source:	Not reported
Utm Method:	Not reported
Utm Scale:	Not reported
Utm Accuracy:	Not reported
Utm East:	478717.1315
Utm North:	4982873.6646
Utm Zone:	Not reported
Basin Code:	Not reported
Major Watershed:	Not reported
Major Watershed:	Not reported
Method For Loc Public Land Survey:	Not reported
Scale Of Map Used Pls Loc Data:	Not reported
Township 2:	Not reported
Range 2:	Not reported
Range East West:	Not reported
Section 2:	Not reported
Pls Qtr Section (160 Acres) 2:	Not reported
Pls Qtr Qtr Section (40 Acres)2:	Not reported
Pls Qtr Qtr Qtr Section (10 Acres)2:	Not reported
Pls Qtr Qtr Qtr Qtr Section (2.5 Acres) 2:	Not reported
Quad 2:	Not reported
File Location:	Archival Storage
GIS Application GIS:	False
Notes:	Sent to archives 10/16/08
Contact Type:	Staff TA (Technical Analyst)
Company Name:	MPCA
Contact Address:	520 Lafayette Road North
Contact Address 2:	None
Contact City,St,Zip:	St. Paul, MN 551554194
Contact Province:	Not reported
Contact Country:	Not reported
Contact Postal code:	Not reported
Contact Phone:	6512968947
Contact Phone Ext:	Not reported
Contact Fax:	6512969707
Contact E-mail:	amy.hadiaris@pca.state.mn.us
Contact Cell Phone:	Not reported
Contact Information Last Updated:	5/21/2008
Misc Contact Info:	Not reported
Receive Invoice:	F
Staff Id Num:	222

Contact Type:	Staff PL/PM (Project Leader/Project Manager)s
Company Name:	MPCA
Contact Address:	520 Lafayette Road North
Contact Address 2:	Not reported
Contact City,St,Zip:	St. Paul, MN 551554194
Contact Province:	Not reported
Contact Country:	Not reported
Contact Postal code:	Not reported
Contact Phone:	6512971459

PIERRE BOTTINEAU LIBRARY (Continued) **S108939086**

Contact Phone Ext: Not reported
Contact Fax: Not reported
Contact E-mail: gerald.stahnke@pca.state.mn.us
Contact Cell Phone: Not reported
Contact Information Last Updated: 11/1/2007
Misc Contact Info: Not reported
Receive Invoice: F
Staff Id Num: 3408

Contact Type: Voluntary Party
Company Name: Hennepin County
Contact Address: 417 N 5th Street
Contact Address 2: Not reported
Contact City,St,Zip: Minneapolis, MN 55401
Contact Province: Not reported
Contact Country: Not reported
Contact Postal code: Not reported
Contact Phone: 6123488993
Contact Phone Ext: Not reported
Contact Fax: Not reported
Contact E-mail: andrew.leith@co.hennepin.mn.us
Contact Cell Phone: Not reported
Contact Information Last Updated: 11/1/2007
Misc Contact Info: Not reported
Receive Invoice: F
Staff Id Num: Not reported

Contact Type: Owner
Company Name: Minneapolis Library Board
Contact Address: 300 Nicollet Avenue
Contact Address 2: Not reported
Contact City,St,Zip: Minneapolis, MN 55401
Contact Province: Not reported
Contact Country: Not reported
Contact Postal code: Not reported
Contact Phone: Not reported
Contact Phone Ext: Not reported
Contact Fax: Not reported
Contact E-mail: Not reported
Contact Cell Phone: Not reported
Contact Information Last Updated: 11/1/2007
Misc Contact Info: Not reported
Receive Invoice: F
Staff Id Num: Not reported

Contact Type: Consultant
Company Name: Peer Engineering, Inc.
Contact Address: 7615 Golden Triangle Drive
Contact Address 2: Suite N
Contact City,St,Zip: Eden Prairie, MN 55344
Contact Province: Not reported
Contact Country: Not reported
Contact Postal code: Not reported
Contact Phone: 9528313341
Contact Phone Ext: Not reported
Contact Fax: Not reported
Contact E-mail: Klarsen@peerenvironmental.com

PIERRE BOTTINEAU LIBRARY (Continued) **S108939086**

Contact Cell Phone: Not reported
Contact Information Last Updated: 11/1/2007
Misc Contact Info: Not reported
Receive Invoice: F
Staff Id Num: Not reported

Contact Type: Legal Counsel
Company Name: Hennepin County Attorney's Office
Contact Address: 30 South 6th Street #200
Contact Address 2: Not reported
Contact City,St,Zip: Minneapolis, MN 55487
Contact Province: Not reported
Contact Country: Not reported
Contact Postal code: Not reported
Contact Phone: 6123486950
Contact Phone Ext: Not reported
Contact Fax: Not reported
Contact E-mail: Not reported
Contact Cell Phone: Not reported
Contact Information Last Updated: 11/1/2007
Misc Contact Info: Not reported
Receive Invoice: F
Staff Id Num: Not reported

Contact Type: Former Staff TA
Company Name: MPCA
Contact Address: Not reported
Contact Address 2: Not reported
Contact City,St,Zip: Not reported
Contact Province: Not reported
Contact Country: Not reported
Contact Postal code: Not reported
Contact Phone: 6512971802
Contact Phone Ext: Not reported
Contact Fax: Not reported
Contact E-mail: Not reported
Contact Cell Phone: Not reported
Contact Information Last Updated: 10/16/2008
Misc Contact Info: Not reported
Receive Invoice: F
Staff Id Num: 3257

Contaminant Id: Benzo[a]pyrene Equivalents
Contaminated Media: Soil
Req Cleanup Concluded: 3
Cleanup Lvl Measure Units: mg/Kg
Basis For Req Cleanup Lvl: SRV (Soil Reference Value)
Max Residual Contamination: 2.2
Date Info Last Updated: 10/16/2008

Contaminant Id: Cadmium
Contaminated Media: Soil
Req Cleanup Concluded: 200
Cleanup Lvl Measure Units: mg/Kg
Basis For Req Cleanup Lvl: SRV (Soil Reference Value)
Max Residual Contamination: 4.4000001
Date Info Last Updated: 10/16/2008

PIERRE BOTTINEAU LIBRARY (Continued) **S108939086**

Contaminant Id:	Mercury
Contaminated Media:	Soil
Req Cleanup Concluded:	1.5
Cleanup Lvl Measure Units:	mg/Kg
Basis For Req Cleanup Lvl:	SRV (Soil Reference Value)
Max Residual Contamination:	0.28
Date Info Last Updated:	10/16/2008

Contaminant Id:	Lead
Contaminated Media:	Soil
Req Cleanup Concluded:	700
Cleanup Lvl Measure Units:	mg/Kg
Basis For Req Cleanup Lvl:	SRV (Soil Reference Value)
Max Residual Contamination:	670
Date Info Last Updated:	10/16/2008

Contaminant Id:	Arsenic
Contaminated Media:	Soil
Req Cleanup Concluded:	20
Cleanup Lvl Measure Units:	mg/Kg
Basis For Req Cleanup Lvl:	SRV (Soil Reference Value)
Max Residual Contamination:	13
Date Info Last Updated:	10/16/2008

Contaminant Id:	Tetrachloroethylene; (Perchloroethylene
Contaminated Media:	Soil
Req Cleanup Concluded:	0.07
Cleanup Lvl Measure Units:	mg/Kg
Basis For Req Cleanup Lvl:	SLV (Soil Leaching Value)
Max Residual Contamination:	0.14
Date Info Last Updated:	10/16/2008

Facid:	VP23890
Event:	VIC Program Participation Dates (Start/End)
Additional Information:	None Entered
Start Date:	10/24/2007
End Date:	10/16/2008
Planned Start Date:	Not reported
Planned End Date:	Not reported
Date Info Last Updated:	11/1/2007
Record Number:	27683

Facid:	VP23890
Event:	No Association Determination Issued
Additional Information:	to Hennepin County
Start Date:	Not reported
End Date:	10/16/2008
Planned Start Date:	Not reported
Planned End Date:	Not reported
Date Info Last Updated:	10/16/2008
Record Number:	29532

Facid:	VP23890
Event:	Phase I Investigation
Additional Information:	Peer, for Hennepin County
Start Date:	Not reported
End Date:	8/30/2007

PIERRE BOTTINEAU LIBRARY (Continued) **S108939086**

Planned Start Date: Not reported
Planned End Date: Not reported
Date Info Last Updated: 6/9/2008
Record Number: 28960

Facid:	VP23890
GW Recepts Prot by Rem Actn:	Not reported
Ecological receptors present:	False
Type of ecological receptors:	Not reported
Acres of contaminated soil:	Not reported
Volume of contaminated soil:	Not reported
Acres of surface water impacted:	Not reported
Acres of wetland impacted:	Not reported
Acres of sediment impacted:	Not reported
GW Plume Area Acres:	Not reported
Cleanup Conducted:	False
Acres of Contam Soil remediate:	Not reported
Volume of Soil Cleaned:	Not reported
# Municipal wells contamd:	Not reported
# Dom wells contam:	Not reported
# People Impct SW intake contam:	Not reported
# Drums Revolved from site:	Not reported
Yr Soil Remediated:	Not reported
Acres of Soil w/ Restrict Access:	Not reported
Yr IC remedy complete:	Not reported
Yr GW remedy completed:	Not reported
Year GWIC completed:	Not reported
Acres of wetland of sediment remediated:	Not reported
Public financing:	False
Assurance help:	True
Land use Classfn At Site:	Commercial
Land use Vicinity Of Site:	Not reported
Deed notif Present On Site:	False
Restrictive Covenant Present:	False

Restrictions: Not reported

GW Pump and Treat Used at site:	False
Quaternary Perched:	False
Quaternary Water Table:	False
Quaternary Confined:	False
Cretaceous:	False
Plattville:	False
St. peter:	False
Prairie Duchien:	False
Jordan:	False
Ironton/Galesville:	False
Mt Simon Hinckley:	False
Precambrian Undefferentiated:	False
Other/Unknown Aquifier:	False
Date Info Last Updated:	10/16/2008
Inst Control Info Updated:	10/16/2008
Inst Control Filed Location:	Not reported
SW Classification (Primary):	Not reported
SW Classification (Secondary):	Not reported

Miscellaneous: Not reported

SW Comments: Not reported

PIERRE BOTTINEAU LIBRARY (Continued) **S108939086**

MN SRS:

Facility ID:	VP23890
SEC Address:	Not reported
Link Id:	6721
Facility Type:	Other
Active:	False
Pay Complete:	False
MPCA Region:	Metro
Size Acres:	1.06
HRS Score:	Not reported
Enforcement Lead Agency:	MPCA
Federal Defferal Plot:	False
Emergency:	False
Site Classification:	False
RD/RA:	False
RL/FS:	False
Fund financed:	False
Npl:	False
Plp:	False
District:	Metro
Program Referred from:	Not reported
Program Interest:	VIC
Physical Location:	Not reported
Natural Source damage:	False
Clean up Cost:	Not reported
Indian Reservation:	False
Reserve Name:	Not reported
MPCA Owned Wells at site:	False
Created By:	Pjensen
Date Created:	10/24/2007
Date Last Updated:	10/16/2008
Federal Facility:	False
Primary Funding Source:	Not reported
EPA Id:	Not reported
MPCA Id:	Not reported
Alpha Sort:	Not reported
Legal Distt:	59A
Congressional Distt:	Not reported
Public Land Survey Method:	Not reported
Map Scale For PLS Locational Data:	Not reported
Township 2:	Not reported
Range:	Not reported
PLS Township Suffix:	Not reported
section:	Not reported
PLS Qtr Section (160 Acres):	Not reported
PLS Qtr-Qtr Section (40 Acres):	Not reported
Pls Qtr-Qtr-Qtr Section (10 Acres):	Not reported
Pls Qtr-Qtr-Qtr-Qtr Secion (2.5 Acres):	Not reported
Quad:	Not reported
NAD Number:	Not reported
Desc Of UTM Coord Pt:	Not reported
UTM Coord Pt Data Source:	Not reported
Org Providing UTM Coord Point Data:	Not reported
mpcapgmac:	Not reported
Utm Coord Pt Data Collection Method:	Not reported
Date Of Utm Coord Pt Data Collection:	Not reported
COL Date Qual:	Not reported

PIERRE BOTTINEAU LIBRARY (Continued) **S108939086**

Map Scale:	Not reported
verifmeth:	Not reported
horizref:	Not reported
Utm Source:	Not reported
Utm Method:	Not reported
Utm Scale:	Not reported
Utm Accuracy:	Not reported
Utm East:	478717.1315
Utm North:	4982873.6646
Utm Zone:	Not reported
Basin Code:	Not reported
Major Watershed:	Not reported
Minor Watershed:	Not reported
Public Land Survey Method 2:	Not reported
Map Scale For PLS Locational Data 2:	Not reported
Township 2:	Not reported
Range 2:	Not reported
PLS Township Suffix 2:	Not reported
Section 2:	Not reported
PLS Qtr Section (160 Acres) 2:	Not reported
PLS Qtr-Qtr Section (40 Acres) 2:	Not reported
PLS Qtr-Qtr Section (10 Acres) 2:	Not reported
PLS Qtr-Qtr Section (2.5 Acres) 2:	Not reported
Quad 2:	Not reported
File Location:	Archival Storage
VIC Application GIS:	False
Notes:	Sent to archives 10/16/08
Contact Type:	Staff TA (Technical Analyst)
Company Name:	MPCA
Contact Address:	520 Lafayette Road North
Contact Address 2:	None
Contact City,St,Zip:	St. Paul, MN 551554194
Contact Province:	Not reported
Contact Country:	Not reported
Contact Postal code:	Not reported
Contact Phone:	6512968947
Contact Phone Ext:	Not reported
Contact Fax:	6512969707
Contact E-mail:	amy.hadiaris@pca.state.mn.us
Contact Cell Phone:	Not reported
Contact Information Last Updated:	5/21/2008
Misc Contact Info:	Not reported
Receive Invoice:	F
Staff Id Num:	222

Contact Type:	Staff PL/PM (Project Leader/Project Manager)s
Company Name:	MPCA
Contact Address:	520 Lafayette Road North
Contact Address 2:	Not reported
Contact City,St,Zip:	St. Paul, MN 551554194
Contact Province:	Not reported
Contact Country:	Not reported
Contact Postal code:	Not reported
Contact Phone:	6512971459
Contact Phone Ext:	Not reported
Contact Fax:	Not reported
Contact E-mail:	gerald.stahnke@pca.state.mn.us

PIERRE BOTTINEAU LIBRARY (Continued) **S108939086**

Contact Cell Phone: Not reported
Contact Information Last Updated: 11/1/2007
Misc Contact Info: Not reported
Receive Invoice: F
Staff Id Num: 3408

Contact Type: Voluntary Party
Company Name: Hennepin County
Contact Address: 417 N 5th Street
Contact Address 2: Not reported
Contact City,St,Zip: Minneapolis, MN 55401
Contact Province: Not reported
Contact Country: Not reported
Contact Postal code: Not reported
Contact Phone: 6123488993
Contact Phone Ext: Not reported
Contact Fax: Not reported
Contact E-mail: andrew.leith@co.hennepin.mn.us
Contact Cell Phone: Not reported
Contact Information Last Updated: 11/1/2007
Misc Contact Info: Not reported
Receive Invoice: F
Staff Id Num: Not reported

Contact Type: Owner
Company Name: Minneapolis Library Board
Contact Address: 300 Nicollet Avenue
Contact Address 2: Not reported
Contact City,St,Zip: Minneapolis, MN 55401
Contact Province: Not reported
Contact Country: Not reported
Contact Postal code: Not reported
Contact Phone: Not reported
Contact Phone Ext: Not reported
Contact Fax: Not reported
Contact E-mail: Not reported
Contact Cell Phone: Not reported
Contact Information Last Updated: 11/1/2007
Misc Contact Info: Not reported
Receive Invoice: F
Staff Id Num: Not reported

Contact Type: Consultant
Company Name: Peer Engineering, Inc.
Contact Address: 7615 Golden Triangle Drive
Contact Address 2: Suite N
Contact City,St,Zip: Eden Prairie, MN 55344
Contact Province: Not reported
Contact Country: Not reported
Contact Postal code: Not reported
Contact Phone: 9528313341
Contact Phone Ext: Not reported
Contact Fax: Not reported
Contact E-mail: Klarsen@peerenvironmental.com
Contact Cell Phone: Not reported
Contact Information Last Updated: 11/1/2007
Misc Contact Info: Not reported

PIERRE BOTTINEAU LIBRARY (Continued) **S108939086**

Receive Invoice: F
Staff Id Num: Not reported

Contact Type: Legal Counsel
Company Name: Hennepin County Attorney's Office
Contact Address: 30 South 6th Street #200
Contact Address 2: Not reported
Contact City,St,Zip: Minneapolis, MN 55487
Contact Province: Not reported
Contact Country: Not reported
Contact Postal code: Not reported
Contact Phone: 6123486950
Contact Phone Ext: Not reported
Contact Fax: Not reported
Contact E-mail: Not reported
Contact Cell Phone: Not reported
Contact Information Last Updated: 11/1/2007
Misc Contact Info: Not reported
Receive Invoice: F
Staff Id Num: Not reported

Contact Type: Former Staff TA
Company Name: MPCA
Contact Address: Not reported
Contact Address 2: Not reported
Contact City,St,Zip: Not reported
Contact Province: Not reported
Contact Country: Not reported
Contact Postal code: Not reported
Contact Phone: 6512971802
Contact Phone Ext: Not reported
Contact Fax: Not reported
Contact E-mail: Not reported
Contact Cell Phone: Not reported
Contact Information Last Updated: 10/16/2008
Misc Contact Info: Not reported
Receive Invoice: F
Staff Id Num: 3257

Contaminant Id: Benzo[a]pyrene Equivalents
Contaminated Media: Soil
Req Cleanup Concluded: 3
Cleanup Lvl Measure Units: mg/Kg
Basis For Req Cleanup Lvl: SRV (Soil Reference Value)
Max Residual Contamination: 2.2
Date Info Last Updated: 10/16/2008

Contaminant Id: Cadmium
Contaminated Media: Soil
Req Cleanup Concluded: 200
Cleanup Lvl Measure Units: mg/Kg
Basis For Req Cleanup Lvl: SRV (Soil Reference Value)
Max Residual Contamination: 4.4000001
Date Info Last Updated: 10/16/2008

Contaminant Id: Mercury
Contaminated Media: Soil

PIERRE BOTTINEAU LIBRARY (Continued) **S108939086**

Req Cleanup Concluded:	1.5
Cleanup Lvl Measure Units:	mg/Kg
Basis For Req Cleanup Lvl:	SRV (Soil Reference Value)
Max Residual Contamination:	0.28
Date Info Last Updated:	10/16/2008

Contaminant Id:	Lead
Contaminated Media:	Soil
Req Cleanup Concluded:	700
Cleanup Lvl Measure Units:	mg/Kg
Basis For Req Cleanup Lvl:	SRV (Soil Reference Value)
Max Residual Contamination:	670
Date Info Last Updated:	10/16/2008

Contaminant Id:	Arsenic
Contaminated Media:	Soil
Req Cleanup Concluded:	20
Cleanup Lvl Measure Units:	mg/Kg
Basis For Req Cleanup Lvl:	SRV (Soil Reference Value)
Max Residual Contamination:	13
Date Info Last Updated:	10/16/2008

Contaminant Id:	Tetrachloroethylene; (Perchloroethylene
Contaminated Media:	Soil
Req Cleanup Concluded:	0.07
Cleanup Lvl Measure Units:	mg/Kg
Basis For Req Cleanup Lvl:	SLV (Soil Leaching Value)
Max Residual Contamination:	0.14
Date Info Last Updated:	10/16/2008

Facid:	VP23890
Event:	VIC Program Participation Dates (Start/End)
Additional Information:	None Entered
Start Date:	10/24/2007
End Date:	10/16/2008
Planned Start Date:	Not reported
Planned End Date:	Not reported
Date Info Last Updated:	11/1/2007
Record Number:	27683

Facid:	VP23890
Event:	No Association Determination Issued
Additional Information:	to Hennepin County
Start Date:	Not reported
End Date:	10/16/2008
Planned Start Date:	Not reported
Planned End Date:	Not reported
Date Info Last Updated:	10/16/2008
Record Number:	29532

Facid:	VP23890
Event:	Phase I Investigation
Additional Information:	Peer, for Hennepin County
Start Date:	Not reported
End Date:	8/30/2007
Planned Start Date:	Not reported
Planned End Date:	Not reported

PIERRE BOTTINEAU LIBRARY (Continued) **S108939086**

Date Info Last Updated: 6/9/2008
Record Number: 28960

Facid:	VP23890
GW Recepts Prot by Rem Actn:	Not reported
Ecological receptors present:	False
Type of ecological receptors:	Not reported
Acres of contaminated soil:	Not reported
Volume of contaminated soil:	Not reported
Acres of surface water impacted:	Not reported
Acres of wetland impacted:	Not reported
Acres of sediment impacted:	Not reported
GW Plume Area Acres:	Not reported
Cleanup Conducted:	False
Acres of Contam Soil remediate:	Not reported
Volume of Soil Cleaned:	Not reported
# Municipal wells contamd:	Not reported
# Dom wells contam:	Not reported
# People Impct SW intake contam:	Not reported
# Drums Revolved from site:	Not reported
Yr Soil Remediated:	Not reported
Acres of Soil w/ Restrict Access:	Not reported
Yr IC remedy complete:	Not reported
Yr GW remedy completed:	Not reported
Year GWIC completed:	Not reported
Acres of wetland of sediment remediated:	Not reported
Public financing:	False
Assurance help:	True
Land use Classfn At Site:	Commercial
Land use Vicinity Of Site:	Not reported
Deed notif Present On Site:	False
Restrictive Covenant Present:	False

Restrictions: Not reported

GW Pump and Treat Used at site:	False
Quaternary Perched:	False
Quaternary Water Table:	False
Quaternary Confined:	False
Cretaceous:	False
Plattville:	False
St. peter:	False
Prairie Duchien:	False
Jordan:	False
Ironton/Galesville:	False
Mt Simon Hinckley:	False
Precambrian Undefferentiated:	False
Other/Unknown Aquifier:	False
Date Info Last Updated:	10/16/2008
Inst Control Info Updated:	10/16/2008
Inst Control Filed Location:	Not reported
SW Classification (Primary):	Not reported
SW Classification (Secondary):	Not reported

Miscellaneous: Not reported

SW Comments: Not reported

F38
NNE
1/8-1/4
0.133 mi.
703 ft.

NORTHEAST STATE BANK
77 NE BROADWAY ST
MINNEAPOLIS, MN 55413

Site 8 of 11 in cluster F

UST **U000884646**
N/A

Relative:
Higher

Actual:
821 ft.

UST:

TANK:

MPCA Tank Number:	1
Tank Registration Date:	7/1/1992 0:00
Tank Storage Capacity:	2000
Tank Dual Use:	N
Tank Status:	**Removed**
Tank Stored Product:	Fuel Oil
Tank Construction Material:	Bare/Paint/Asph Coat Steel
Tank Cathodic Protection:	None
Piping Cathodic Protection:	None
Piping Material:	Steel/Iron
Second Contain Tank:	Steel/Iron
Second Contain Pipe:	Not reported
Tank Dispenser:	Suction
Above/ Under Ground:	Under Ground
AST Base Material:	Not reported
Piping Material Description:	Not reported
Unregulated Tank Registration Date:	Not reported
Compartmental Tank Flag:	Not reported
Heating Product Flag:	Yes
Haz Waste Generator Id:	Not reported
Product Replaced Date:	Not reported
Sludge Disposal Facility:	Not reported
Comments:	Not reported
Date Added:	10/10/1999 10:56
Date Last Updated:	9/24/2008 14:06
Staff Id Who Did The Last Update:	RSUCHAN
In Compliance:	Yes
Serial Number:	Not reported

TANK ACTION:

MPCA Tank Number:	Not reported
Above Or Underground:	Not reported
Tank Action ID:	Not reported
Contractor Number:	Not reported
Supervisor Number:	Not reported
Tank Action:	Not reported
Action Date:	Not reported
Action Date Unknown:	Not reported
Corrosion Expert Name:	Not reported
Lab Flag:	Not reported
Date Added:	Not reported
Date Last Updated:	Not reported
Staff Id Who Did The Last Update:	Not reported

TANK COMPARTMENT:

MPCA Tank Number:	Not reported
Above Or Underground:	Not reported
Compartment Number:	Not reported
Tank Stored Product Code:	Not reported
Tank Stored Product Desc:	Not reported
Compartment Cap:	Not reported

NORTHEAST STATE BANK (Continued) **U000884646**

Heating:	Not reported
Other Desc:	Not reported
Date Added:	Not reported
Date Last Updated:	Not reported
Staff Id Who Did The Last Update:	Not reported

INSTALL REMOVE:

MPCA Tank Number:	Not reported
Number of Dispensers:	Not reported
Tank Construction Material Code:	Not reported
Piping Material:	Not reported
Piping Material Desc:	Not reported
Total Tank Capacity Quantity:	Not reported
Staff Id Who Did The Last Update:	Not reported
INSREM Product:	Not reported
INSREM Product Description:	Not reported
INSREM Action ID:	Not reported
INSREM Action:	Not reported
Action Completed Date:	Not reported
Date Added:	Not reported
Date Last Updated:	Not reported

TABSITE:

Program Interest Id:	204538
Above Or Underground:	Under Ground
Facility Code:	4
Indian Reservation:	No
UST Registration Date:	07/01/1992 00:00:00
AST Registration Date:	Not reported
Date Added:	07/23/1992 19:11:05
Date Last Updated:	05/23/2003 09:21:03
Staff Id Who Did The Last Update:	SYS
Max Monthly Gallons:	Not reported
Vapor Recovery Installed:	Unknown
Vapor Notify Required:	Unknown

LATLONG:

Program Id:	Not reported
Latlong ID:	Not reported
Latitude Degrees:	Not reported
Latitude Minutes:	Not reported
Latitude Seconds:	Not reported
Longitude Degrees:	Not reported
Longitude Minutes:	Not reported
Longitude Seconds:	Not reported
Collection Date:	Not reported
Latlong Description:	Not reported
TMSP Added:	Not reported
Date Last Updated:	Not reported
Staff Id Last Updated:	Not reported
Coord Source Type:	Not reported
Org Name Source:	Not reported

F39 **MINNEAPOLIS COMMUNITY DEV AUTH** **FINDS** **1004537334**
North **1210 MARSHALL ST NE** **FTTS** **N/A**
1/8-1/4 **MINNEAPOLIS, MN 55413** **HIST FTTS**
0.137 mi.
721 ft. **Site 9 of 11 in cluster F**

Relative:
Higher

Actual:
819 ft.

FINDS:

Registry ID: 110011695870

Environmental Interest/Information System
NCDB (National Compliance Data Base) supports implementation of the Federal Insecticide, Fungicide, and Rodenticide Act (FIFRA) and the Toxic Substances Control Act (TSCA). The system tracks inspections in regions and states with cooperative agreements, enforcement actions, and settlements.

FTTS INSP:

Inspection Number:	19911021MN004 1
Region:	05
Inspection Date:	10/21/91
Inspector:	LAROQUE
Violation occurred:	No
Investigation Type:	Section 6 PCB State Conducted
Investigation Reason:	For Cause, Private Citizen/Press Complaint
Legislation Code:	TSCA
Facility Function:	User

HIST FTTS INSP:

Inspection Number:	19911021MN004 1
Region:	05
Inspection Date:	Not reported
Inspector:	LAROQUE
Violation occurred:	No
Investigation Type:	Section 6 PCB State Conducted
Investigation Reason:	For Cause, Private Citizen/Press Complaint
Legislation Code:	TSCA
Facility Function:	User

F40 **GRAIN BELT BREWERY** **VIC** **S104542640**
North **1210-1220 MARSHALL STREET NE** **SRS** **N/A**
1/8-1/4 **MINNEAPOLIS, MN 55413**
0.137 mi.
721 ft. **Site 10 of 11 in cluster F**

Relative:
Higher

Actual:
819 ft.

MN Voluntary Investigation Cleanup Program:

Facility ID:	VP13000
Facility Type:	Other
Facility Address 2:	Not reported
Core Program Interest Id:	336694
Link Id:	5268
Active:	False
Pay Complete:	False
MPCA Region:	Metro
Size Acres:	3.15
HRS Score:	0

GRAIN BELT BREWERY (Continued) **S104542640**

Enforcement Lead Agency:	MPCA
Federal Defferal Plot:	False
Emergency:	False
Site Classification:	False
RD/RA:	False
RL/FS:	False
Fund financed:	False
Npl:	False
Plp:	False
District:	Metro
Program Reffered from:	Not reported
Program Interest:	VIC
Physical Location:	none
Natural Source damage:	False
Clean up Cost:	Not reported
Indian Reservation:	False
Reservation Name:	Not reported
MPCA Owned Wells at site:	False
Created By:	Pjensen
Date Created:	6/2/2000
Date Last Updated:	12/15/2003
Federal Facility:	False
Primary Funding Source:	Not reported
EPA Id:	Not reported
MPCA Id:	Not reported
Alpha Sort:	Not reported
Legal Distt:	59A
Congressional Dist:	5
Scale Of Map Used Pls Loc Data:	A
Township:	29
Range:	24
Range East West:	w
Section:	15
Pls Qtr Section (160 Acres):	Not reported
Pls Qtr Qtr Section (40 Acres):	Not reported
Pls Qtr-Qtr-Qtr Section (10 Acres):	Not reported
Pls Qtr-Qtr-Qtr-Qtr Section (2.5 Acres):	Not reported
Quad:	Not reported
NAD Number:	83
Desc Of UTM Coord Pt:	Not reported
UTM Coord Pt Data Source:	Not reported
Org Providing The UTM Coord Point Data:	Not reported
Method For Loc Public Land Survey:	M
Method Of Utm Coord Pt Data Collection:	Not reported
Date Of Utm Coord Pt Data Collection:	Not reported
COL Date Qual:	Not reported
Map Scale:	Not reported
Verification Method:	Not reported
horizref:	Not reported
Utm Source:	2
Utm Method:	I1
Utm Scale:	A
Utm Accuracy:	Not reported
Utm East:	478763.4375
Utm North:	4982868.5
Utm Zone:	15
Basin Code:	2

GRAIN BELT BREWERY (Continued) **S104542640**

Major Watershed:	20
Major Watershed:	Not reported
Method For Loc Public Land Survey:	Not reported
Scale Of Map Used Pls Loc Data:	Not reported
Township 2:	Not reported
Range 2:	Not reported
Range East West:	Not reported
Section 2:	Not reported
Pls Qtr Section (160 Acres) 2:	Not reported
Pls Qtr Qtr Section (40 Acres)2:	Not reported
Pls Qtr Qtr Qtr Section (10 Acres)2:	Not reported
Pls Qtr Qtr Qtr Qtr Section (2.5 Acres) 2:	Not reported
Quad 2:	Not reported
File Location:	Archival Storage
GIS Application GIS:	False
Notes:	Not reported
Contact Type:	Staff PL/PM (Project Leader/Project Manager)s
Company Name:	MPCA
Contact Address:	520 Lafayette Rd
Contact Address 2:	Not reported
Contact City,St,Zip:	St. Paul, MN 551554194
Contact Province:	Not reported
Contact Country:	Not reported
Contact Postal code:	Not reported
Contact Phone:	6512967744
Contact Phone Ext:	Not reported
Contact Fax:	Not reported
Contact E-mail:	Not reported
Contact Cell Phone:	Not reported
Contact Information Last Updated:	6/2/2000
Misc Contact Info:	Not reported
Receive Invoice:	F
Staff Id Num:	3289

Contact Type:	Voluntary Party
Company Name:	MCDA
Contact Address:	Crown Roller Mill, Suite 600
Contact Address 2:	105 Fifth Avenue South
Contact City,St,Zip:	Minneapolis, MN 554012534
Contact Province:	Not reported
Contact Country:	Not reported
Contact Postal code:	Not reported
Contact Phone:	6126735028
Contact Phone Ext:	Not reported
Contact Fax:	6126735186
Contact E-mail:	Not reported
Contact Cell Phone:	Not reported
Contact Information Last Updated:	6/2/2000
Misc Contact Info:	Not reported
Receive Invoice:	T
Staff Id Num:	Not reported

Contact Type:	Consultant
Company Name:	Liesch Associates
Contact Address:	13400 15th Avenue North
Contact Address 2:	Not reported
Contact City,St,Zip:	Plymouth, MN 55441

GRAIN BELT BREWERY (Continued) **S104542640**

Contact Province:	Not reported
Contact Country:	Not reported
Contact Postal code:	Not reported
Contact Phone:	6125591423
Contact Phone Ext:	Not reported
Contact Fax:	6125592202
Contact E-mail:	Not reported
Contact Cell Phone:	Not reported
Contact Information Last Updated:	6/2/2000
Misc Contact Info:	Not reported
Receive Invoice:	F
Staff Id Num:	Not reported

Contact Type:	Legal Counsel
Company Name:	MCDA
Contact Address:	Crown Roller Mill, Suite 600
Contact Address 2:	105 Fifth Avenue South
Contact City,St,Zip:	Minneapolis, MN 554012534
Contact Province:	Not reported
Contact Country:	Not reported
Contact Postal code:	Not reported
Contact Phone:	6126735052
Contact Phone Ext:	Not reported
Contact Fax:	6126735112
Contact E-mail:	Not reported
Contact Cell Phone:	Not reported
Contact Information Last Updated:	6/2/2000
Misc Contact Info:	Not reported
Receive Invoice:	F
Staff Id Num:	Not reported

Contact Type:	Staff TA (Technical Analyst)
Company Name:	MPCA
Contact Address:	520 Lafayette Rd.
Contact Address 2:	Not reported
Contact City,St,Zip:	St. Paul, MN 551554194
Contact Province:	Not reported
Contact Country:	Not reported
Contact Postal code:	Not reported
Contact Phone:	651-297-8279
Contact Phone Ext:	Not reported
Contact Fax:	651-296-9707
Contact E-mail:	mike.connolly@pca.state.mn.us
Contact Cell Phone:	Not reported
Contact Information Last Updated:	6/2/2000
Misc Contact Info:	Not reported
Receive Invoice:	F
Staff Id Num:	3219

Contaminant Id:	Cadmium
Contaminated Media:	Soil
Req Cleanup Concluded:	Not reported
Cleanup Lvl Measure Units:	mg/Kg
Basis For Req Cleanup Lvl:	Not reported
Max Residual Contamination:	16
Date Info Last Updated:	8/8/2000

GRAIN BELT BREWERY (Continued) **S104542640**

Contaminant Id: Arsenic
Contaminated Media: Soil
Req Cleanup Concluded: Not reported
Cleanup Lvl Measure Units: mg/Kg
Basis For Req Cleanup Lvl: Not reported
Max Residual Contamination: 14
Date Info Last Updated: 8/8/2000

Contaminant Id: Mercury
Contaminated Media: Soil
Req Cleanup Concluded: Not reported
Cleanup Lvl Measure Units: mg/Kg
Basis For Req Cleanup Lvl: Not reported
Max Residual Contamination: 1.7
Date Info Last Updated: 8/8/2000

Contaminant Id: Benzo[a]pyrene
Contaminated Media: Soil
Req Cleanup Concluded: Not reported
Cleanup Lvl Measure Units: mg/Kg
Basis For Req Cleanup Lvl: Not reported
Max Residual Contamination: 4.5
Date Info Last Updated: 8/8/2000

Contaminant Id: 1,1,2-Trichloroethane
Contaminated Media: Ground Water
Req Cleanup Concluded: Not reported
Cleanup Lvl Measure Units: ug/L
Basis For Req Cleanup Lvl: Not reported
Max Residual Contamination: 22
Date Info Last Updated: 8/8/2000

Contaminant Id: Lead
Contaminated Media: Soil
Req Cleanup Concluded: Not reported
Cleanup Lvl Measure Units: mg/Kg
Basis For Req Cleanup Lvl: Not reported
Max Residual Contamination: 2900
Date Info Last Updated: 8/8/2000

Facid: VP13000
Event: 155
Additional Information: Phase II Investigation
Start Date: Not reported
End Date: 8/8/2000
Planned Start Date: Not reported
Planned End Date: Not reported
Date Info Last Updated: 8/8/2000
Record Number: 9433

Facid: VP13000
Event: 155
Additional Information: re-issued to Ryan and MCDA
Start Date: Not reported
End Date: 3/7/2001
Planned Start Date: Not reported
Planned End Date: Not reported

GRAIN BELT BREWERY (Continued) **S104542640**

Date Info Last Updated: 3/7/2001
Record Number: 10650

Facid: VP13000
Event: 156
Additional Information: None Entered
Start Date: Not reported
End Date: 10/18/2000
Planned Start Date: Not reported
Planned End Date: Not reported
Date Info Last Updated: 10/18/2000
Record Number: 9790

Facid: VP13000
Event: Remedial Action
Additional Information: Date unknown (auto-appended event)...
Start Date: Not reported
End Date: Not reported
Planned Start Date: Not reported
Planned End Date: Not reported
Date Info Last Updated: 6/14/2004
Record Number: 18719

Facid: VP13000
Event: VIC Program Participation Dates (Start/End)
Additional Information: None Entered
Start Date: 6/2/2000
End Date: 3/8/2001
Planned Start Date: Not reported
Planned End Date: Not reported
Date Info Last Updated: 6/2/2000
Record Number: 8889

Facid: VP13000
Event: No Association Determination Issued
Additional Information: issued to MCDA
Start Date: Not reported
End Date: 3/8/2001
Planned Start Date: Not reported
Planned End Date: Not reported
Date Info Last Updated: 3/6/2001
Record Number: 10651

Facid: VP13000
GW Recepts Prot by Rem Actn: Not reported
Ecological receptors present: False
Type of ecological receptors: Not reported
Acres of contaminated soil: Not reported
Volume of contaminated soil: Not reported
Acres of surface water impacted: Not reported
Acres of wetland impacted: Not reported
Acres of sediment impacted: Not reported
GW Plume Area Acres: Not reported
Cleanup Conducted: True
Acres of Contam Soil remediate: Not reported
Volume of Soil Cleaned: Not reported
Municipal wells contamd: Not reported

GRAIN BELT BREWERY (Continued) **S104542640**

# Dom wells contam:	Not reported
# People Impct SW intake contam:	Not reported
# Drums Revolved from site:	Not reported
Yr Soil Remediated:	Not reported
Acres of Soil w/ Restrict Access:	Not reported
Yr IC remedy complete:	Not reported
Yr GW remedy completed:	Not reported
Year GWIC completed:	Not reported
Acres of wetland of sediment remediated:	Not reported
Public financing:	False
Assurance help:	True
Land use Classfn At Site:	Commercial
Land use Vicinity Of Site:	Commercial
Deed notif Present On Site:	False
Restrictive Covenant Present:	False
Restrictions:	Not reported
GW Pump and Treat Used at site:	False
Quaternary Perched:	False
Quaternary Water Table:	False
Quaternary Confined:	False
Cretaceous:	False
Plattville:	False
St. peter:	False
Prairie Duchien:	False
Jordan:	False
Ironton/Galesville:	False
Mt Simon Hinckley:	False
Precambrian Undefferentiated:	False
Other/Unknown Aquifier:	False
Date Info Last Updated:	12/11/2003
Inst Control Info Updated:	Not reported
Inst Control Filed Location:	Not reported
SW Classification (Primary):	Not reported
SW Classification (Secondary):	Not reported
Miscellaneous:	site is a former brewery, being redeveloped for use as commercial office space
SW Comments:	Not reported

MN SRS:

Facility ID:	VP13000
SEC Address:	Not reported
Link Id:	5268
Facility Type:	Other
Active:	False
Pay Complete:	False
MPCA Region:	Metro
Size Acres:	3.15
HRS Score:	0
Enforcement Lead Agency:	MPCA
Federal Defferal Plot:	False
Emergency:	False
Site Classification:	False
RD/RA:	False
RL/FS:	False
Fund financed:	False
Npl:	False

GRAIN BELT BREWERY (Continued) **S104542640**

Plp:	False
District:	Metro
Program Referred from:	Not reported
Program Interest:	VIC
Physical Location:	none
Natural Source damage:	False
Clean up Cost:	Not reported
Indian Reservation:	False
Reserve Name:	Not reported
MPCA Owned Wells at site:	False
Created By:	Pjensen
Date Created:	6/2/2000
Date Last Updated:	12/15/2003
Federal Facility:	False
Primary Funding Source:	Not reported
EPA Id:	Not reported
MPCA Id:	Not reported
Alpha Sort:	Not reported
Legal Distt:	59A
Congressional Distt:	5
Public Land Survey Method:	M
Map Scale For PLS Locational Data:	A
Township 2:	29
Range:	24
PLS Township Suffix:	w
section:	15
PLS Qtr Section (160 Acres):	Not reported
PLS Qtr-Qtr Section (40 Acres):	Not reported
Pls Qtr-Qtr-Qtr Section (10 Acres):	Not reported
Pls Qtr-Qtr-Qtr-Qtr Secion (2.5 Acres):	Not reported
Quad:	Not reported
NAD Number:	83
Desc Of UTM Coord Pt:	Not reported
UTM Coord Pt Data Source:	Not reported
Org Providing UTM Coord Point Data:	Not reported
mpcapgmac:	Not reported
Utm Coord Pt Data Collection Method:	Not reported
Date Of Utm Coord Pt Data Collection:	Not reported
COL Date Qual:	Not reported
Map Scale:	Not reported
verifmeth:	Not reported
horizref:	Not reported
Utm Source:	2
Utm Method:	I1
Utm Scale:	A
Utm Accuracy:	Not reported
Utm East:	478763.4375
Utm North:	4982868.5
Utm Zone:	15
Basin Code:	2
Major Watershed:	20
Minor Watershed:	Not reported
Public Land Survey Method 2:	Not reported
Map Scale For PLS Locational Data 2:	Not reported
Township 2:	Not reported
Range 2:	Not reported
PLS Township Suffix 2:	Not reported

GRAIN BELT BREWERY (Continued) **S104542640**

Section 2: Not reported
PLS Qtr Section (160 Acres) 2: Not reported
PLS Qtr-Qtr Section (40 Acres) 2: Not reported
PLS Qtr-Qtr Section (10 Acres) 2: Not reported
PLS Qtr-Qtr Section (2.5 Acres) 2: Not reported
Quad 2: Not reported
File Location: Archival Storage
VIC Application GIS: False
Notes: Not reported
Contact Type: Staff PL/PM (Project Leader/Project Manager)s
Company Name: MPCA
Contact Address: 520 Lafayette Rd
Contact Address 2: Not reported
Contact City,St,Zip: St. Paul, MN 551554194
Contact Province: Not reported
Contact Country: Not reported
Contact Postal code: Not reported
Contact Phone: 6512967744
Contact Phone Ext: Not reported
Contact Fax: Not reported
Contact E-mail: Not reported
Contact Cell Phone: Not reported
Contact Information Last Updated: 6/2/2000
Misc Contact Info: Not reported
Receive Invoice: F
Staff Id Num: 3289

Contact Type: Voluntary Party
Company Name: MCDA
Contact Address: Crown Roller Mill, Suite 600
Contact Address 2: 105 Fifth Avenue South
Contact City,St,Zip: Minneapolis, MN 554012534
Contact Province: Not reported
Contact Country: Not reported
Contact Postal code: Not reported
Contact Phone: 6126735028
Contact Phone Ext: Not reported
Contact Fax: 6126735186
Contact E-mail: Not reported
Contact Cell Phone: Not reported
Contact Information Last Updated: 6/2/2000
Misc Contact Info: Not reported
Receive Invoice: T
Staff Id Num: Not reported

Contact Type: Consultant
Company Name: Liesch Associates
Contact Address: 13400 15th Avenue North
Contact Address 2: Not reported
Contact City,St,Zip: Plymouth, MN 55441
Contact Province: Not reported
Contact Country: Not reported
Contact Postal code: Not reported
Contact Phone: 6125591423
Contact Phone Ext: Not reported
Contact Fax: 6125592202
Contact E-mail: Not reported

GRAIN BELT BREWERY (Continued) **S104542640**

Contact Cell Phone:	Not reported
Contact Information Last Updated:	6/2/2000
Misc Contact Info:	Not reported
Receive Invoice:	F
Staff Id Num:	Not reported

Contact Type:	Legal Counsel
Company Name:	MCDA
Contact Address:	Crown Roller Mill, Suite 600
Contact Address 2:	105 Fifth Avenue South
Contact City,St,Zip:	Minneapolis, MN 554012534
Contact Province:	Not reported
Contact Country:	Not reported
Contact Postal code:	Not reported
Contact Phone:	6126735052
Contact Phone Ext:	Not reported
Contact Fax:	6126735112
Contact E-mail:	Not reported
Contact Cell Phone:	Not reported
Contact Information Last Updated:	6/2/2000
Misc Contact Info:	Not reported
Receive Invoice:	F
Staff Id Num:	Not reported

Contact Type:	Staff TA (Technical Analyst)
Company Name:	MPCA
Contact Address:	520 Lafayette Rd.
Contact Address 2:	Not reported
Contact City,St,Zip:	St. Paul, MN 551554194
Contact Province:	Not reported
Contact Country:	Not reported
Contact Postal code:	Not reported
Contact Phone:	651-297-8279
Contact Phone Ext:	Not reported
Contact Fax:	651-296-9707
Contact E-mail:	mike.connolly@pca.state.mn.us
Contact Cell Phone:	Not reported
Contact Information Last Updated:	6/2/2000
Misc Contact Info:	Not reported
Receive Invoice:	F
Staff Id Num:	3219

Contaminant Id:	Cadmium
Contaminated Media:	Soil
Req Cleanup Concluded:	Not reported
Cleanup Lvl Measure Units:	mg/Kg
Basis For Req Cleanup Lvl:	Not reported
Max Residual Contamination:	16
Date Info Last Updated:	8/8/2000

Contaminant Id:	Arsenic
Contaminated Media:	Soil
Req Cleanup Concluded:	Not reported
Cleanup Lvl Measure Units:	mg/Kg
Basis For Req Cleanup Lvl:	Not reported
Max Residual Contamination:	14
Date Info Last Updated:	8/8/2000

GRAIN BELT BREWERY (Continued) **S104542640**

Contaminant Id: Mercury
Contaminated Media: Soil
Req Cleanup Concluded: Not reported
Cleanup Lvl Measure Units: mg/Kg
Basis For Req Cleanup Lvl: Not reported
Max Residual Contamination: 1.7
Date Info Last Updated: 8/8/2000

Contaminant Id: Benzo[a]pyrene
Contaminated Media: Soil
Req Cleanup Concluded: Not reported
Cleanup Lvl Measure Units: mg/Kg
Basis For Req Cleanup Lvl: Not reported
Max Residual Contamination: 4.5
Date Info Last Updated: 8/8/2000

Contaminant Id: 1,1,2-Trichloroethane
Contaminated Media: Ground Water
Req Cleanup Concluded: Not reported
Cleanup Lvl Measure Units: ug/L
Basis For Req Cleanup Lvl: Not reported
Max Residual Contamination: 22
Date Info Last Updated: 8/8/2000

Contaminant Id: Lead
Contaminated Media: Soil
Req Cleanup Concluded: Not reported
Cleanup Lvl Measure Units: mg/Kg
Basis For Req Cleanup Lvl: Not reported
Max Residual Contamination: 2900
Date Info Last Updated: 8/8/2000

Facid: VP13000
Event: 155
Additional Information: Phase II Investigation
Start Date: Not reported
End Date: 8/8/2000
Planned Start Date: Not reported
Planned End Date: Not reported
Date Info Last Updated: 8/8/2000
Record Number: 9433

Facid: VP13000
Event: 155
Additional Information: re-issued to Ryan and MCDA
Start Date: Not reported
End Date: 3/7/2001
Planned Start Date: Not reported
Planned End Date: Not reported
Date Info Last Updated: 3/7/2001
Record Number: 10650

Facid: VP13000
Event: 156
Additional Information: None Entered
Start Date: Not reported
End Date: 10/18/2000

GRAIN BELT BREWERY (Continued) **S104542640**

Planned Start Date:	Not reported
Planned End Date:	Not reported
Date Info Last Updated:	10/18/2000
Record Number:	9790

Facid:	VP13000
Event:	Remedial Action
Additional Information:	Date unknown (auto-appended event)...
Start Date:	Not reported
End Date:	Not reported
Planned Start Date:	Not reported
Planned End Date:	Not reported
Date Info Last Updated:	6/14/2004
Record Number:	18719

Facid:	VP13000
Event:	VIC Program Participation Dates (Start/End)
Additional Information:	None Entered
Start Date:	6/2/2000
End Date:	3/8/2001
Planned Start Date:	Not reported
Planned End Date:	Not reported
Date Info Last Updated:	6/2/2000
Record Number:	8889

Facid:	VP13000
Event:	No Association Determination Issued
Additional Information:	issued to MCDA
Start Date:	Not reported
End Date:	3/8/2001
Planned Start Date:	Not reported
Planned End Date:	Not reported
Date Info Last Updated:	3/6/2001
Record Number:	10651

Facid:	VP13000
GW Recepts Prot by Rem Actn:	Not reported
Ecological receptors present:	False
Type of ecological receptors:	Not reported
Acres of contaminated soil:	Not reported
Volume of contaminated soil:	Not reported
Acres of surface water impacted:	Not reported
Acres of wetland impacted:	Not reported
Acres of sediment impacted:	Not reported
GW Plume Area Acres:	Not reported
Cleanup Conducted:	True
Acres of Contam Soil remediate:	Not reported
Volume of Soil Cleaned:	Not reported
# Municipal wells contamd:	Not reported
# Dom wells contam:	Not reported
# People Impct SW intake contam:	Not reported
# Drums Revolved from site:	Not reported
Yr Soil Remediated:	Not reported
Acres of Soil w/ Restrict Access:	Not reported
Yr IC remedy complete:	Not reported
Yr GW remedy completed:	Not reported
Year GWIC completed:	Not reported

GRAIN BELT BREWERY (Continued) **S104542640**

Acres of wetland of sediment remediated:	Not reported
Public financing:	False
Assurance help:	True
Land use Classfn At Site:	Commercial
Land use Vicinity Of Site:	Commercial
Deed notif Present On Site:	False
Restrictive Covenant Present:	False
Restrictions:	Not reported
GW Pump and Treat Used at site:	False
Quaternary Perched:	False
Quaternary Water Table:	False
Quaternary Confined:	False
Cretaceous:	False
Plattville:	False
St. peter:	False
Prairie Duchien:	False
Jordan:	False
Ironton/Galesville:	False
Mt Simon Hinckley:	False
Precambrian Undefferentiated:	False
Other/Unknown Aquifier:	False
Date Info Last Updated:	12/11/2003
Inst Control Info Updated:	Not reported
Inst Control Filed Location:	Not reported
SW Classification (Primary):	Not reported
SW Classification (Secondary):	Not reported
Miscellaneous:	site is a former brewery, being redeveloped for use as commercial office space
SW Comments:	Not reported

F41 **GRAIN BELT BREWERY #3** **VIC** **S105481220**
North **1210 MARSHALL STREET NORTHEAST** **SRS** **N/A**
1/8-1/4 **MINNEAPOLIS, MN 55413**
0.137 mi.
721 ft. **Site 11 of 11 in cluster F**

Relative:
Higher

Actual:
819 ft.

MN Voluntary Investigation Cleanup Program:

Facility ID:	VP13002
Facility Type:	Other
Facility Address 2:	Not reported
Core Program Interest Id:	55243576
Link Id:	5268
Active:	False
Pay Complete:	False
MPCA Region:	Metro
Size Acres:	0.95
HRS Score:	0
Enforcement Lead Agency:	MPCA
Federal Defferal Plot:	False
Emergency:	False
Site Classification:	False
RD/RA:	False
RL/FS:	False
Fund financed:	False
Npl:	False
Plp:	False
District:	Metro

GRAIN BELT BREWERY #3 (Continued) **S105481220**

Program Reffered from:	Not reported
Program Interest:	VIC
Physical Location:	none
Natural Source damage:	False
Clean up Cost:	Not reported
Indian Reservation:	False
Reservation Name:	Not reported
MPCA Owned Wells at site:	False
Created By:	Pjensen
Date Created:	6/28/2002
Date Last Updated:	2/5/2004
Federal Facility:	False
Primary Funding Source:	Not reported
EPA Id:	Not reported
MPCA Id:	Not reported
Alpha Sort:	Not reported
Legal Distt:	59A
Congressional Dist:	5
Scale Of Map Used Pls Loc Data:	A
Township:	29
Range:	24
Range East West:	w
Section:	15
Pls Qtr Section (160 Acres):	Not reported
Pls Qtr Qtr Section (40 Acres):	Not reported
Pls Qtr-Qtr-Qtr Section (10 Acres):	Not reported
Pls Qtr-Qtr-Qtr-Qtr Section (2.5 Acres):	Not reported
Quad:	Not reported
NAD Number:	83
Desc Of UTM Coord Pt:	Not reported
UTM Coord Pt Data Source:	Not reported
Org Providing The UTM Coord Point Data:	Not reported
Method For Loc Public Land Survey:	M
Method Of Utm Coord Pt Data Collection:	Not reported
Date Of Utm Coord Pt Data Collection:	Not reported
COL Date Qual:	Not reported
Map Scale:	Not reported
Verification Method:	Not reported
horizref:	Not reported
Utm Source:	2
Utm Method:	I1
Utm Scale:	A
Utm Accuracy:	Not reported
Utm East:	478763.4375
Utm North:	4982868.5
Utm Zone:	15
Basin Code:	2
Major Watershed:	20
Major Watershed:	Not reported
Method For Loc Public Land Survey:	Not reported
Scale Of Map Used Pls Loc Data:	Not reported
Township 2:	Not reported
Range 2:	Not reported
Range East West:	Not reported
Section 2:	Not reported
Pls Qtr Section (160 Acres) 2:	Not reported
Pls Qtr Qtr Section (40 Acres)2:	Not reported

GRAIN BELT BREWERY #3 (Continued) **S105481220**

Pls Qtr Qtr Qtr Section (10 Acres)2: Not reported
Pls Qtr Qtr Qtr Qtr Section (2.5 Acres) 2: Not reported
Quad 2: Not reported
File Location: Archival Storage
GIS Application GIS: False
Notes: See VP13000 (MCDA Site) for reports and VP13001 (Ryan Site).
Contact Type: Staff PL/PM (Project Leader/Project Manager)s
Company Name: MPCA
Contact Address: 520 Lafayette Rd
Contact Address 2: Not reported
Contact City,St,Zip: St. Paul, MN 551554194
Contact Province: Not reported
Contact Country: Not reported
Contact Postal code: Not reported
Contact Phone: 6512967744
Contact Phone Ext: Not reported
Contact Fax: 6512969707
Contact E-mail: Not reported
Contact Cell Phone: Not reported
Contact Information Last Updated: 7/2/2002
Misc Contact Info: Not reported
Receive Invoice: F
Staff Id Num: 3289

Contact Type: Consultant
Company Name: Liesch Associates, Inc.
Contact Address: 13400 15th Avenue North
Contact Address 2: Not reported
Contact City,St,Zip: Plymouth, MN 55441
Contact Province: Not reported
Contact Country: Not reported
Contact Postal code: Not reported
Contact Phone: 7634893125
Contact Phone Ext: Not reported
Contact Fax: 7634893101
Contact E-mail: mark.miller@liesch.com
Contact Cell Phone: Not reported
Contact Information Last Updated: 7/2/2002
Misc Contact Info: Not reported
Receive Invoice: F
Staff Id Num: Not reported

Contact Type: Staff TA (Technical Analyst)
Company Name: MPCA
Contact Address: 520 Lafayette Rd.
Contact Address 2: Not reported
Contact City,St,Zip: St. Paul, MN 551554194
Contact Province: Not reported
Contact Country: Not reported
Contact Postal code: Not reported
Contact Phone: 651-297-8279
Contact Phone Ext: Not reported
Contact Fax: 651-296-9707
Contact E-mail: mike.connolly@pca.state.mn.us
Contact Cell Phone: Not reported
Contact Information Last Updated: 7/2/2002
Misc Contact Info: Not reported

GRAIN BELT BREWERY #3 (Continued) **S105481220**

Receive Invoice:	F
Staff Id Num:	3219

Contact Type:	Voluntary Party
Company Name:	Minneapolis Public Library.
Contact Address:	300 Nicollet Mall
Contact Address 2:	Not reported
Contact City,St,Zip:	Minneapolis, MN 55401
Contact Province:	Not reported
Contact Country:	Not reported
Contact Postal code:	Not reported
Contact Phone:	4160005370
Contact Phone Ext:	Not reported
Contact Fax:	Not reported
Contact E-mail:	Not reported
Contact Cell Phone:	Not reported
Contact Information Last Updated:	7/2/2002
Misc Contact Info:	Not reported
Receive Invoice:	T
Staff Id Num:	Not reported

Contaminant Id:	00-00-0
Contaminated Media:	Ground Water
Req Cleanup Concluded:	Not reported
Cleanup Lvl Measure Units:	Not reported
Basis For Req Cleanup Lvl:	Not reported
Max Residual Contamination:	Not reported
Date Info Last Updated:	2/5/2004

Facid:	VP13002
Event:	156
Additional Information:	and contingency plan approval
Start Date:	Not reported
End Date:	8/23/2002
Planned Start Date:	Not reported
Planned End Date:	Not reported
Date Info Last Updated:	8/22/2002
Record Number:	15108

Facid:	VP13002
Event:	VIC Program Participation Dates (Start/End)
Additional Information:	None Entered
Start Date:	6/28/2002
End Date:	8/23/2002
Planned Start Date:	Not reported
Planned End Date:	Not reported
Date Info Last Updated:	7/2/2002
Record Number:	14387

Facid:	VP13002
GW Recepts Prot by Rem Actn:	Not reported
Ecological receptors present:	False
Type of ecological receptors:	Not reported
Acres of contaminated soil:	Not reported
Volume of contaminated soil:	Not reported
Acres of surface water impacted:	Not reported
Acres of wetland impacted:	Not reported

GRAIN BELT BREWERY #3 (Continued) **S105481220**

Acres of sediment impacted:	Not reported
GW Plume Area Acres:	Not reported
Cleanup Conducted:	False
Acres of Contam Soil remediate:	Not reported
Volume of Soil Cleaned:	Not reported
# Municipal wells contamd:	Not reported
# Dom wells contam:	Not reported
# People Impct SW intake contam:	Not reported
# Drums Revolved from site:	Not reported
Yr Soil Remediated:	Not reported
Acres of Soil w/ Restrict Access:	Not reported
Yr IC remedy complete:	Not reported
Yr GW remedy completed:	Not reported
Year GWIC completed:	Not reported
Acres of wetland of sediment remediated:	Not reported
Public financing:	False
Assurance help:	False
Land use Classfn At Site:	Not reported
Land use Vicinity Of Site:	Not reported
Deed notif Present On Site:	False
Restrictive Covenant Present:	False
Restrictions: Not reported	
GW Pump and Treat Used at site:	False
Quaternary Perched:	False
Quaternary Water Table:	False
Quaternary Confined:	False
Cretaceous:	False
Plattville:	False
St. peter:	False
Prairie Duchien:	False
Jordan:	False
Ironton/Galesville:	False
Mt Simon Hinckley:	False
Precambrian Undefferentiated:	False
Other/Unknown Aquifier:	False
Date Info Last Updated:	2/5/2004
Inst Control Info Updated:	2/5/2004
Inst Control Filed Location:	Not reported
SW Classification (Primary):	Not reported
SW Classification (Secondary):	Not reported
Miscellaneous: Not reported	
SW Comments:	Not reported

MN SRS:

Facility ID:	VP13002
SEC Address:	Not reported
Link Id:	5268
Facility Type:	Other
Active:	False
Pay Complete:	False
MPCA Region:	Metro
Size Acres:	0.95
HRS Score:	0
Enforcement Lead Agency:	MPCA
Federal Defferal Plot:	False
Emergency:	False

GRAIN BELT BREWERY #3 (Continued) **S105481220**

Site Classification:	False
RD/RA:	False
RL/FS:	False
Fund financed:	False
Npl:	False
Plp:	False
District:	Metro
Program Referred from:	Not reported
Program Interest:	VIC
Physical Location:	none
Natural Source damage:	False
Clean up Cost:	Not reported
Indian Reservation:	False
Reserve Name:	Not reported
MPCA Owned Wells at site:	False
Created By:	Pjensen
Date Created:	6/28/2002
Date Last Updated:	2/5/2004
Federal Facility:	False
Primary Funding Source:	Not reported
EPA Id:	Not reported
MPCA Id:	Not reported
Alpha Sort:	Not reported
Legal Distt:	59A
Congressional Distt:	5
Public Land Survey Method:	M
Map Scale For PLS Locational Data:	A
Township 2:	29
Range:	24
PLS Township Suffix:	w
section:	15
PLS Qtr Section (160 Acres):	Not reported
PLS Qtr-Qtr Section (40 Acres):	Not reported
Pls Qtr-Qtr-Qtr Section (10 Acres):	Not reported
Pls Qtr-Qtr-Qtr-Qtr Secion (2.5 Acres):	Not reported
Quad:	Not reported
NAD Number:	83
Desc Of UTM Coord Pt:	Not reported
UTM Coord Pt Data Source:	Not reported
Org Providing UTM Coord Point Data:	Not reported
mpcapgmac:	Not reported
Utm Coord Pt Data Collection Method:	Not reported
Date Of Utm Coord Pt Data Collection:	Not reported
COL Date Qual:	Not reported
Map Scale:	Not reported
verifmeth:	Not reported
horizref:	Not reported
Utm Source:	2
Utm Method:	I1
Utm Scale:	A
Utm Accuracy:	Not reported
Utm East:	478763.4375
Utm North:	4982868.5
Utm Zone:	15
Basin Code:	2
Major Watershed:	20
Minor Watershed:	Not reported

GRAIN BELT BREWERY #3 (Continued) **S105481220**

Public Land Survey Method 2: Not reported
Map Scale For PLS Locational Data 2: Not reported
Township 2: Not reported
Range 2: Not reported
PLS Township Suffix 2: Not reported
Section 2: Not reported
PLS Qtr Section (160 Acres) 2: Not reported
PLS Qtr-Qtr Section (40 Acres) 2: Not reported
PLS Qtr-Qtr Section (10 Acres) 2: Not reported
PLS Qtr-Qtr Section (2.5 Acres) 2: Not reported
Quad 2: Not reported
File Location: Archival Storage
VIC Application GIS: False
Notes: See VP13000 (MCDA Site) for reports and VP13001 (Ryan Site).
Contact Type: Staff PL/PM (Project Leader/Project Manager)s
Company Name: MPCA
Contact Address: 520 Lafayette Rd
Contact Address 2: Not reported
Contact City,St,Zip: St. Paul, MN 551554194
Contact Province: Not reported
Contact Country: Not reported
Contact Postal code: Not reported
Contact Phone: 6512967744
Contact Phone Ext: Not reported
Contact Fax: 6512969707
Contact E-mail: Not reported
Contact Cell Phone: Not reported
Contact Information Last Updated: 7/2/2002
Misc Contact Info: Not reported
Receive Invoice: F
Staff Id Num: 3289

Contact Type: Consultant
Company Name: Liesch Associates, Inc.
Contact Address: 13400 15th Avenue North
Contact Address 2: Not reported
Contact City,St,Zip: Plymouth, MN 55441
Contact Province: Not reported
Contact Country: Not reported
Contact Postal code: Not reported
Contact Phone: 7634893125
Contact Phone Ext: Not reported
Contact Fax: 7634893101
Contact E-mail: mark.miller@liesch.com
Contact Cell Phone: Not reported
Contact Information Last Updated: 7/2/2002
Misc Contact Info: Not reported
Receive Invoice: F
Staff Id Num: Not reported

Contact Type: Staff TA (Technical Analyst)
Company Name: MPCA
Contact Address: 520 Lafayette Rd.
Contact Address 2: Not reported
Contact City,St,Zip: St. Paul, MN 551554194
Contact Province: Not reported
Contact Country: Not reported

GRAIN BELT BREWERY #3 (Continued) **S105481220**

Contact Postal code:	Not reported
Contact Phone:	651-297-8279
Contact Phone Ext:	Not reported
Contact Fax:	651-296-9707
Contact E-mail:	mike.connolly@pca.state.mn.us
Contact Cell Phone:	Not reported
Contact Information Last Updated:	7/2/2002
Misc Contact Info:	Not reported
Receive Invoice:	F
Staff Id Num:	3219

Contact Type:	Voluntary Party
Company Name:	Minneapolis Public Library.
Contact Address:	300 Nicollet Mall
Contact Address 2:	Not reported
Contact City,St,Zip:	Minneapolis, MN 55401
Contact Province:	Not reported
Contact Country:	Not reported
Contact Postal code:	Not reported
Contact Phone:	4160005370
Contact Phone Ext:	Not reported
Contact Fax:	Not reported
Contact E-mail:	Not reported
Contact Cell Phone:	Not reported
Contact Information Last Updated:	7/2/2002
Misc Contact Info:	Not reported
Receive Invoice:	T
Staff Id Num:	Not reported

Contaminant Id:	00-00-0
Contaminated Media:	Ground Water
Req Cleanup Concluded:	Not reported
Cleanup Lvl Measure Units:	Not reported
Basis For Req Cleanup Lvl:	Not reported
Max Residual Contamination:	Not reported
Date Info Last Updated:	2/5/2004

Facid:	VP13002
Event:	156
Additional Information:	and contingency plan approval
Start Date:	Not reported
End Date:	8/23/2002
Planned Start Date:	Not reported
Planned End Date:	Not reported
Date Info Last Updated:	8/22/2002
Record Number:	15108

Facid:	VP13002
Event:	VIC Program Participation Dates (Start/End)
Additional Information:	None Entered
Start Date:	6/28/2002
End Date:	8/23/2002
Planned Start Date:	Not reported
Planned End Date:	Not reported
Date Info Last Updated:	7/2/2002
Record Number:	14387

GRAIN BELT BREWERY #3 (Continued) **S105481220**

Facid:	VP13002
GW Recepts Prot by Rem Actn:	Not reported
Ecological receptors present:	False
Type of ecological receptors:	Not reported
Acres of contaminated soil:	Not reported
Volume of contaminated soil:	Not reported
Acres of surface water impacted:	Not reported
Acres of wetland impacted:	Not reported
Acres of sediment impacted:	Not reported
GW Plume Area Acres:	Not reported
Cleanup Conducted:	False
Acres of Contam Soil remediate:	Not reported
Volume of Soil Cleaned:	Not reported
# Municipal wells contamd:	Not reported
# Dom wells contam:	Not reported
# People Impct SW intake contam:	Not reported
# Drums Revolved from site:	Not reported
Yr Soil Remediated:	Not reported
Acres of Soil w/ Restrict Access:	Not reported
Yr IC remedy complete:	Not reported
Yr GW remedy completed:	Not reported
Year GWIC completed:	Not reported
Acres of wetland of sediment remediated:	Not reported
Public financing:	False
Assurance help:	False
Land use Classfn At Site:	Not reported
Land use Vicinity Of Site:	Not reported
Deed notif Present On Site:	False
Restrictive Covenant Present:	False
Restrictions: Not reported	
GW Pump and Treat Used at site:	False
Quaternary Perched:	False
Quaternary Water Table:	False
Quaternary Confined:	False
Cretaceous:	False
Plattville:	False
St. peter:	False
Prairie Duchien:	False
Jordan:	False
Ironton/Galesville:	False
Mt Simon Hinckley:	False
Precambrian Undefferentiated:	False
Other/Unknown Aquifier:	False
Date Info Last Updated:	2/5/2004
Inst Control Info Updated:	2/5/2004
Inst Control Filed Location:	Not reported
SW Classification (Primary):	Not reported
SW Classification (Secondary):	Not reported
Miscellaneous: Not reported	
SW Comments:	Not reported

G42 **GRAIN BELT BREWERY** **MN LS** **S104732173**
North **SEE LOCATION DESCRIPTION** **N/A**
1/8-1/4 **MINNEAPOLIS, MN 55413**
0.139 mi.
735 ft. **Site 2 of 9 in cluster G**

Relative:
Higher

Actual:
818 ft.

MN LS:

Link ID:	5268
EPA ID:	Not reported
MPCA ID:	VP13002
Method:	I1
CERCLIS:	No
National Priorities List:	No
PLP:	No
Voluntary Cleanup & Investigation:	Yes
RCRA Treatment Storage & Disposal:	No
RCRA Generator:	No
Solid Waste Permit:	No
Dumps:	No
No Further Remedial Action Planned:	No
Delisted From PLP By MPCA:	No
LCP:	No
Brownfield:	No
Entity Type:	VIC

G43 **GRAIN BELT FACILITY** **FINDS** **1001220438**
North **1215 MARSHALL ST NE** **RCRA-CESQG** **MNR000024232**
1/8-1/4 **MINNEAPOLIS, MN 55413**
0.140 mi.
740 ft. **Site 3 of 9 in cluster G**

Relative:
Higher

Actual:
819 ft.

FINDS:

Registry ID: 110003904142

Environmental Interest/Information System

RCRAInfo is a national information system that supports the Resource Conservation and Recovery Act (RCRA) program through the tracking of events and activities related to facilities that generate, transport, and treat, store, or dispose of hazardous waste. RCRAInfo allows RCRA program staff to track the notification, permit, compliance, and corrective action activities required under RCRA.

MN-DELTA (Minnesota - Permitting, Compliance, And Enforcement Information Management System) facilitates the issuance of permits and manages compliance.

RCRA-CESQG:

Date form received by agency:	07/26/1996
Facility name:	GRAIN BELT FACILITY
Facility address:	1215 MARSHALL ST NE MINNEAPOLIS, MN 554131035
EPA ID:	MNR000024232
Mailing address:	105 5TH AVE S STE 600 MINNEAPOLIS, MN 554012534
Contact:	JUDD KIETKERK
Contact address:	105 5TH AVE S STE 600 MINNEAPOLIS, MN 554012534

GRAIN BELT FACILITY (Continued) **1001220438**

Contact country: US
Contact telephone: (612) 673-5167
Contact email: Not reported
EPA Region: 05
Classification: Conditionally Exempt Small Quantity Generator
Description: Handler: generates 100 kg or less of hazardous waste per calendar month, and accumulates 1000 kg or less of hazardous waste at any time; or generates 1 kg or less of acutely hazardous waste per calendar month, and accumulates at any time: 1 kg or less of acutely hazardous waste; or 100 kg or less of any residue or contaminated soil, waste or other debris resulting from the cleanup of a spill, into or on any land or water, of acutely hazardous waste; or generates 100 kg or less of any residue or contaminated soil, waste or other debris resulting from the cleanup of a spill, into or on any land or water, of acutely hazardous waste during any calendar month, and accumulates at any time: 1 kg or less of acutely hazardous waste; or 100 kg or less of any residue or contaminated soil, waste or other debris resulting from the cleanup of a spill, into or on any land or water, of acutely hazardous waste

Owner/Operator Summary:
Owner/operator name: GRAIN BELT FACILITY
Owner/operator address: 1215 MARSHALL ST NE
MINNEAPOLIS, MN 55413
Owner/operator country: US
Owner/operator telephone: (612) 673-5167
Legal status: Private
Owner/Operator Type: Owner
Owner/Op start date: 07/26/1999
Owner/Op end date: Not reported

Handler Activities Summary:
U.S. importer of hazardous waste: Unknown
Mixed waste (haz. and radioactive): Unknown
Recycler of hazardous waste: Unknown
Transporter of hazardous waste: Unknown
Treater, storer or disposer of HW: No
Underground injection activity: No
On-site burner exemption: Unknown
Furnace exemption: Unknown
Used oil fuel burner: No
Used oil processor: No
User oil refiner: Unknown
Used oil fuel marketer to burner: No
Used oil Specification marketer: No
Used oil transfer facility: Unknown
Used oil transporter: No
Off-site waste receiver: Commercial status unknown

Hazardous Waste Summary:
Waste code: D001
Waste name: IGNITABLE HAZARDOUS WASTES ARE THOSE WASTES WHICH HAVE A FLASHPOINT OF LESS THAN 140 DEGREES FAHRENHEIT AS DETERMINED BY A PENSKY-MARTENS CLOSED CUP FLASH POINT TESTER. ANOTHER METHOD OF DETERMINING THE FLASH POINT OF A WASTE IS TO REVIEW THE MATERIAL SAFETY DATA SHEET, WHICH CAN BE OBTAINED FROM THE MANUFACTURER OR DISTRIBUTOR OF THE

GRAIN BELT FACILITY (Continued) **1001220438**

MATERIAL. LACQUER THINNER IS AN EXAMPLE OF A COMMONLY USED SOLVENT WHICH WOULD BE CONSIDERED AS IGNITABLE HAZARDOUS WASTE.

Violation Status: No violations found

G44 **GRAIN BELT BREWERY COMPLEX** **LUST U000273350**
North **1215 MARSHALL ST NE** **UST N/A**
1/8-1/4 **MINNEAPOLIS, MN 55413**
0.140 mi.
740 ft. **Site 4 of 9 in cluster G**

Relative:
Higher

Actual:
819 ft.

LUST:

Leak ID:	3719
Site ID:	39680
Source:	CORE
Facility Addr 2:	Not reported
MN PCA ID:	216468
Release Discovered Date:	01/09/1991 00:00:00
Leak Reported Date:	01/09/1991 00:00:00
Leak Site:	Leak Site - Tank and Petroleum Contamination
File Archive Box:	15
File Archive Lot:	95/128
Soil Digout Date:	01/15/1991 00:00:00
Cubic Yards Excavated:	3000
Conditional Closure Date:	Not reported
Complete Site Closure Date:	**Not reported**
Contaminated Soils Remaining:	Yes
Enforcement Action Begin Date:	01/11/1991 00:00:00
Lust Trust Eligible:	No
Offsite Contamination:	Unknown
Reimbursement Awarded:	No
Std Letter Response Date:	Not reported
Surface Water Impact:	Unknown
Utility Project Flag:	No
TMSP Added:	12/04/1999 14:03:45
TMSP Last Update:	07/09/2009 10:18:48
Staff Id Last Update:	GZARLIN
Release From AST:	No
Release From UST:	Yes
Tank Registration Status Code:	S
VPIC Application Date:	Not reported
VPIC Acres:	Not reported
Addr Id:	49710
Township Name:	Not reported
Active Flag:	Yes
Country Code:	USA
Foreign State:	Not reported
Foreign Zone:	Not reported
State County Code:	MN
Interest Type:	LS
Interest Phone:	NO CORE PI PH.
Interest Start Date:	06/02/1993 00:00:00
Interest End Date:	Not reported
Vapor Intrusion Checked Flag:	Not reported
Soil Gas Data Collected Flag:	Not reported
Soil Gas Action Level Flag:	Not reported
Sub Slab Sample Collected Flag:	Not reported
Indoor Air Collected Flag:	Not reported
Vapor Intrusion Action Flag:	Not reported

GRAIN BELT BREWERY COMPLEX (Continued) **U000273350**

Vapor Intrusion Comments:	vapor invest. requested 4/13/09
Soil Gas Data Comments:	Not reported
Comments:	Not reported

LEAK CLEANUP ACTIONS:

MN PCA ID:	Not reported
Leak Action Approval Date:	Not reported
Leak Action Begin Date:	Not reported
Leak Action End Date:	Not reported
TMSP Added:	Not reported
TMSP Last Update:	Not reported
Staff Id Last Update:	Not reported

LEAK GW INFO:

MN PCA ID:	216468
Dw Supply Contam:	Not reported
Free Product Observed:	No
Free Product Thickness:	Not reported
Ground Water Contam:	Not reported
GW Cleanup Goal:	0
Gw Exceeds Cleanup Goal:	Not reported
Cleanup Goal Achieved:	Not reported
Water Supply Exceeds Ral:	Not reported
Well Type Code:	Not reported
Impacted Aquifer Code:	Not reported
TMSP Added:	12/04/1999 14:07:29
TMSP Last Update:	11/04/2003 12:57:06
Staff Id Last Update:	RSUCHAN
Mtbe Present Now:	Not reported
Mtbe Present Historically:	Not reported
Mtbe High Ug Per Liter Char:	Not reported
Mtbe High Ug Per Liter Numb:	Not reported
Mtbe High Level Date:	Not reported
Free Product At Close:	Not reported
Staff Id Ass:	Not reported
PWS Well:	Not reported
Prot Flag:	Not reported
Sens Flag:	Not reported

LEAK PRODUCT RELEASED:

MN PCA ID:	216468
Prod Released Sequence Id:	402894
Leak Product:	Fuel Oil 4 and 6
Tmsp Added:	12/27/1999 12:59:08
Tmsp Last_updt:	05/04/2002 09:12:03
Staff Id Last Updt:	TANKS

UST:

TANK:

MPCA Tank Number:	1
Tank Registration Date:	1/15/1991 0:00
Tank Storage Capacity:	30000
Tank Dual Use:	N
Tank Status:	**Removed**
Tank Stored Product:	Fuel Oil
Tank Construction Material:	Bare/Paint/Asph Coat Steel
Tank Cathodic Protection:	None
Piping Cathodic Protection:	None

GRAIN BELT BREWERY COMPLEX (Continued) **U000273350**

Piping Material:	Steel/Iron
Second Contain Tank:	Steel/Iron
Second Contain Pipe:	Not reported
Tank Dispenser:	Suction
Above/ Under Ground:	Under Ground
AST Base Material:	Not reported
Piping Material Description:	Not reported
Unregulated Tank Registration Date:	Not reported
Compartmental Tank Flag:	Not reported
Heating Product Flag:	Yes
Haz Waste Generator Id:	Not reported
Product Replaced Date:	Not reported
Sludge Disposal Facility:	Not reported
Comments:	Not reported
Date Added:	10/10/1999 10:57
Date Last Updated:	9/24/2008 14:05
Staff Id Who Did The Last Update:	RSUCHAN
In Compliance:	Yes
Serial Number:	Not reported

TANK ACTION:

MPCA Tank Number:	Not reported
Above Or Underground:	Not reported
Tank Action ID:	Not reported
Contractor Number:	Not reported
Supervisor Number:	Not reported
Tank Action:	Not reported
Action Date:	Not reported
Action Date Unknown:	Not reported
Corrosion Expert Name:	Not reported
Lab Flag:	Not reported
Date Added:	Not reported
Date Last Updated:	Not reported
Staff Id Who Did The Last Update:	Not reported

TANK COMPARTMENT:

MPCA Tank Number:	Not reported
Above Or Underground:	Not reported
Compartment Number:	Not reported
Tank Stored Product Code:	Not reported
Tank Stored Product Desc:	Not reported
Compartment Cap:	Not reported
Heating:	Not reported
Other Desc:	Not reported
Date Added:	Not reported
Date Last Updated:	Not reported
Staff Id Who Did The Last Update:	Not reported

INSTALL REMOVE:

MPCA Tank Number:	Not reported
Number of Dispensers:	Not reported
Tank Construction Material Code:	Not reported
Piping Material:	Not reported
Piping Material Desc:	Not reported
Total Tank Capacity Quantity:	Not reported
Staff Id Who Did The Last Update:	Not reported
INSREM Product:	Not reported

GRAIN BELT BREWERY COMPLEX (Continued) **U000273350**

INSREM Product Description:	Not reported
INSREM Action ID:	Not reported
INSREM Action:	Not reported
Action Completed Date:	Not reported
Date Added:	Not reported
Date Last Updated:	Not reported

TANK:

MPCA Tank Number:	2
Tank Registration Date:	1/15/1991 0:00
Tank Storage Capacity:	30000
Tank Dual Use:	N
Tank Status:	**Removed**
Tank Stored Product:	Fuel Oil
Tank Construction Material:	Bare/Paint/Asph Coat Steel
Tank Cathodic Protection:	None
Piping Cathodic Protection:	None
Piping Material:	Steel/Iron
Second Contain Tank:	Steel/Iron
Second Contain Pipe:	Not reported
Tank Dispenser:	Suction
Above/ Under Ground:	Under Ground
AST Base Material:	Not reported
Piping Material Description:	Not reported
Unregulated Tank Registration Date:	Not reported
Compartmental Tank Flag:	Not reported
Heating Product Flag:	Yes
Haz Waste Generator Id:	Not reported
Product Replaced Date:	Not reported
Sludge Disposal Facility:	Not reported
Comments:	Not reported
Date Added:	10/10/1999 10:57
Date Last Updated:	9/24/2008 14:05
Staff Id Who Did The Last Update:	RSUCHAN
In Compliance:	Yes
Serial Number:	Not reported

TANK ACTION:

MPCA Tank Number:	Not reported
Above Or Underground:	Not reported
Tank Action ID:	Not reported
Contractor Number:	Not reported
Supervisor Number:	Not reported
Tank Action:	Not reported
Action Date:	Not reported
Action Date Unknown:	Not reported
Corrosion Expert Name:	Not reported
Lab Flag:	Not reported
Date Added:	Not reported
Date Last Updated:	Not reported
Staff Id Who Did The Last Update:	Not reported

TANK COMPARTMENT:

MPCA Tank Number:	Not reported
Above Or Underground:	Not reported
Compartment Number:	Not reported
Tank Stored Product Code:	Not reported

GRAIN BELT BREWERY COMPLEX (Continued) **U000273350**

Tank Stored Product Desc:	Not reported
Compartment Cap:	Not reported
Heating:	Not reported
Other Desc:	Not reported
Date Added:	Not reported
Date Last Updated:	Not reported
Staff Id Who Did The Last Update:	Not reported

INSTALL REMOVE:

MPCA Tank Number:	Not reported
Number of Dispensers:	Not reported
Tank Construction Material Code:	Not reported
Piping Material:	Not reported
Piping Material Desc:	Not reported
Total Tank Capacity Quantity:	Not reported
Staff Id Who Did The Last Update:	Not reported
INSREM Product:	Not reported
INSREM Product Description:	Not reported
INSREM Action ID:	Not reported
INSREM Action:	Not reported
Action Completed Date:	Not reported
Date Added:	Not reported
Date Last Updated:	Not reported

TANK:

MPCA Tank Number:	3
Tank Registration Date:	1/15/1991 0:00
Tank Storage Capacity:	30000
Tank Dual Use:	N
Tank Status:	**Removed**
Tank Stored Product:	Fuel Oil
Tank Construction Material:	Bare/Paint/Asph Coat Steel
Tank Cathodic Protection:	None
Piping Cathodic Protection:	None
Piping Material:	Steel/Iron
Second Contain Tank:	Steel/Iron
Second Contain Pipe:	Not reported
Tank Dispenser:	Suction
Above/ Under Ground:	Under Ground
AST Base Material:	Not reported
Piping Material Description:	Not reported
Unregulated Tank Registration Date:	Not reported
Compartmental Tank Flag:	Not reported
Heating Product Flag:	Yes
Haz Waste Generator Id:	Not reported
Product Replaced Date:	Not reported
Sludge Disposal Facility:	Not reported
Comments:	Not reported
Date Added:	10/10/1999 10:56
Date Last Updated:	9/24/2008 14:05
Staff Id Who Did The Last Update:	RSUCHAN
In Compliance:	Yes
Serial Number:	Not reported

TANK ACTION:

MPCA Tank Number:	Not reported
Above Or Underground:	Not reported

GRAIN BELT BREWERY COMPLEX (Continued) **U000273350**

Tank Action ID:	Not reported
Contractor Number:	Not reported
Supervisor Number:	Not reported
Tank Action:	Not reported
Action Date:	Not reported
Action Date Unknown:	Not reported
Corrosion Expert Name:	Not reported
Lab Flag:	Not reported
Date Added:	Not reported
Date Last Updated:	Not reported
Staff Id Who Did The Last Update:	Not reported

TANK COMPARTMENT:

MPCA Tank Number:	Not reported
Above Or Underground:	Not reported
Compartment Number:	Not reported
Tank Stored Product Code:	Not reported
Tank Stored Product Desc:	Not reported
Compartment Cap:	Not reported
Heating:	Not reported
Other Desc:	Not reported
Date Added:	Not reported
Date Last Updated:	Not reported
Staff Id Who Did The Last Update:	Not reported

INSTALL REMOVE:

MPCA Tank Number:	Not reported
Number of Dispensers:	Not reported
Tank Construction Material Code:	Not reported
Piping Material:	Not reported
Piping Material Desc:	Not reported
Total Tank Capacity Quantity:	Not reported
Staff Id Who Did The Last Update:	Not reported
INSREM Product:	Not reported
INSREM Product Description:	Not reported
INSREM Action ID:	Not reported
INSREM Action:	Not reported
Action Completed Date:	Not reported
Date Added:	Not reported
Date Last Updated:	Not reported

TABSITE:

Program Interest Id:	203035
Above Or Underground:	Under Ground
Facility Code:	19
Indian Reservation:	No
UST Registration Date:	01/15/1991 00:00:00
AST Registration Date:	Not reported
Date Added:	07/23/1992 19:11:05
Date Last Updated:	05/23/2003 09:21:03
Staff Id Who Did The Last Update:	SYS
Max Monthly Gallons:	Not reported
Vapor Recovery Installed:	Unknown
Vapor Notify Required:	Unknown

GRAIN BELT BREWERY COMPLEX (Continued) **U000273350**

LATLONG:

Program Id:	203035
Latlong ID:	43518
Latitude Degrees:	44
Latitude Minutes:	59
Latitude Seconds:	56.57
Longitude Degrees:	-93
Longitude Minutes:	16
Longitude Seconds:	9.26
Collection Date:	08/08/2000 00:00:00
Latlong Description:	Not reported
TMSP Added:	08/28/2000 10:32:11
Date Last Updated:	07/14/2004 22:02:36
Staff Id Last Updated:	jbeauma
Coord Source Type:	2
Org Name Source:	MPCA

Click this hyperlink while viewing on your computer to access additional MN_UST: detail in the EDR Site Report.

G45 **MINNEGASCO METER SITES-GRAIN BELT** **MN LS** **S105804300**
North **1220 MARSHALL ST NE** **N/A**
1/8-1/4 **MINNEAPOLIS, MN 55413**
0.146 mi.
769 ft. **Site 5 of 9 in cluster G**

Relative:
Higher

Actual:
819 ft.

MN LS:

Link ID:	5314
EPA ID:	Not reported
MPCA ID:	VP6901A
Method:	I1
CERCLIS:	No
National Priorities List:	No
PLP:	No
Voluntary Cleanup & Investigation:	Yes
RCRA Treatment Storage & Disposal:	No
RCRA Generator:	No
Solid Waste Permit:	No
Dumps:	No
No Further Remedial Action Planned:	No
Delisted From PLP By MPCA:	No
LCP:	No
Brownfield:	No
Entity Type:	VIC

G46 **MINNEGASCO METER SITES #2-GRAIN BELT** **VIC** **S104542656**
North **1220 MARSHALL ST. NE** **SRS** **N/A**
1/8-1/4 **MINNEAPOLIS, MN 55413**
0.146 mi.
769 ft. **Site 6 of 9 in cluster G**

Relative:
Higher

Actual:
819 ft.

MN Voluntary Investigation Cleanup Program:

Facility ID:	VP6901A
Facility Type:	Other
Facility Address 2:	Not reported
Core Program Interest Id:	336747

MINNEGASCO METER SITES #2-GRAIN BELT (Continued) **S104542656**

Link Id:	5314
Active:	False
Pay Complete:	False
MPCA Region:	Metro
Size Acres:	1
HRS Score:	0
Enforcement Lead Agency:	MPCA
Federal Defferal Plot:	False
Emergency:	False
Site Classification:	False
RD/RA:	False
RL/FS:	False
Fund financed:	False
Npl:	False
Plp:	False
District:	Metro
Program Reffered from:	Not reported
Program Interest:	VIC
Physical Location:	none
Natural Source damage:	False
Clean up Cost:	Not reported
Indian Reservation:	False
Reservation Name:	Not reported
MPCA Owned Wells at site:	False
Created By:	PJensen
Date Created:	7/26/2000
Date Last Updated:	12/11/2000
Federal Facility:	False
Primary Funding Source:	Not reported
EPA Id:	Not reported
MPCA Id:	Not reported
Alpha Sort:	Not reported
Legal Distt:	59A
Congressional Dist:	5
Scale Of Map Used Pls Loc Data:	Not reported
Township:	Not reported
Range:	Not reported
Range East West:	Not reported
Section:	Not reported
Pls Qtr Section (160 Acres):	Not reported
Pls Qtr Qtr Section (40 Acres):	Not reported
Pls Qtr-Qtr-Qtr Section (10 Acres):	Not reported
Pls Qtr-Qtr-Qtr-Qtr Section (2.5 Acres):	Not reported
Quad:	Not reported
NAD Number:	83
Desc Of UTM Coord Pt:	Not reported
UTM Coord Pt Data Source:	Not reported
Org Providing The UTM Coord Point Data:	Not reported
Method For Loc Public Land Survey:	Not reported
Method Of Utm Coord Pt Data Collection:	Not reported
Date Of Utm Coord Pt Data Collection:	Not reported
COL Date Qual:	Not reported
Map Scale:	Not reported
Verification Method:	Not reported
horizref:	Not reported
Utm Source:	2
Utm Method:	I1

MINNEGASCO METER SITES #2-GRAIN BELT (Continued) **S104542656**

Utm Scale:	A
Utm Accuracy:	Not reported
Utm East:	478750.0625
Utm North:	4982877.5
Utm Zone:	15
Basin Code:	2
Major Watershed:	20
Major Watershed:	Not reported
Method For Loc Public Land Survey:	Not reported
Scale Of Map Used Pls Loc Data:	Not reported
Township 2:	Not reported
Range 2:	Not reported
Range East West:	Not reported
Section 2:	Not reported
Pls Qtr Section (160 Acres) 2:	Not reported
Pls Qtr Qtr Section (40 Acres)2:	Not reported
Pls Qtr Qtr Qtr Section (10 Acres)2:	Not reported
Pls Qtr Qtr Qtr Qtr Section (2.5 Acres) 2:	Not reported
Quad 2:	Not reported
File Location:	Archival Storage
GIS Application GIS:	False
Notes:	This site is one 7 sites enrolled under this VP# that had releases of mercury from mercury orifice meters that were formerly used to regulate natural gas. See VP6901.
Contact Type:	Other
Company Name:	Not reported
Contact Address:	Not reported
Contact Address 2:	Not reported
Contact City,St,Zip:	MN
Contact Province:	Not reported
Contact Country:	Not reported
Contact Postal code:	Not reported
Contact Phone:	Not reported
Contact Phone Ext:	Not reported
Contact Fax:	Not reported
Contact E-mail:	Not reported
Contact Cell Phone:	Not reported
Contact Information Last Updated:	7/26/2000
Misc Contact Info:	Not reported
Receive Invoice:	F
Staff Id Num:	Not reported

Contact Type:	Staff TA (Technical Analyst)
Company Name:	MPCA
Contact Address:	520 Lafayette Rd.
Contact Address 2:	Not reported
Contact City,St,Zip:	St. Paul, MN 551554194
Contact Province:	Not reported
Contact Country:	Not reported
Contact Postal code:	Not reported
Contact Phone:	651-282-2381
Contact Phone Ext:	Not reported
Contact Fax:	651-296-9707
Contact E-mail:	catherine.odell@pca.state.mn.us
Contact Cell Phone:	Not reported
Contact Information Last Updated:	1/10/2002
Misc Contact Info:	Not reported

MINNEGASCO METER SITES #2-GRAIN BELT (Continued) **S104542656**

Receive Invoice: F
Staff Id Num: 3363

Contact Type: Staff PL/PM (Project Leader/Project Manager)s
Company Name: MPCA
Contact Address: 520 Lafayette Rd
Contact Address 2: Not reported
Contact City,St,Zip: St. Paul, MN 551554194
Contact Province: Not reported
Contact Country: Not reported
Contact Postal code: Not reported
Contact Phone: 6512967297
Contact Phone Ext: Not reported
Contact Fax: Not reported
Contact E-mail: Not reported
Contact Cell Phone: Not reported
Contact Information Last Updated: 7/26/2000
Misc Contact Info: Not reported
Receive Invoice: F
Staff Id Num: 3387

Contaminant Id: Mercury
Contaminated Media: Soil
Req Cleanup Concluded: 0.69999999
Cleanup Lvl Measure Units: mg/Kg
Basis For Req Cleanup Lvl: SLV (Soil Leaching Value)
Max Residual Contamination: 835
Date Info Last Updated: 9/14/2000

Facid: VP6901A
Event: Remedial Action
Additional Information: None Entered
Start Date: 11/15/1999
End Date: 11/23/1999
Planned Start Date: Not reported
Planned End Date: Not reported
Date Info Last Updated: 10/25/2001
Record Number: 12122

Facid: VP6901A
Event: Remedial Action
Additional Information: excavation of mercury contaminated soil
Start Date: 11/15/1999
End Date: 11/23/1999
Planned Start Date: Not reported
Planned End Date: Not reported
Date Info Last Updated: 9/14/2000
Record Number: 9575

Facid: VP6901A
Event: VIC Program Participation Dates (Start/End)
Additional Information: None Entered
Start Date: 10/15/1999
End Date: 1/15/2001
Planned Start Date: Not reported
Planned End Date: Not reported
Date Info Last Updated: 7/12/2001

MINNEGASCO METER SITES #2-GRAIN BELT (Continued) **S104542656**

Record Number: 9299

Facid: VP6901A
Event: Limited No Action Letter Sent
Additional Information: for hg only in soil only inside and outside of meter house
Start Date: Not reported
End Date: 10/19/2000
Planned Start Date: Not reported
Planned End Date: Not reported
Date Info Last Updated: 10/20/2000
Record Number: 9811

Facid: VP6901A
Event: Phase I Investigation
Additional Information: Initial assessment
Start Date: Not reported
End Date: 9/21/1999
Planned Start Date: Not reported
Planned End Date: Not reported
Date Info Last Updated: 9/14/2000
Record Number: 9574

Facid: VP6901A
GW Recepts Prot by Rem Actn: Not reported
Ecological receptors present: False
Type of ecological receptors: Not reported
Acres of contaminated soil: Not reported
Volume of contaminated soil: 39
Acres of surface water impacted: Not reported
Acres of wetland impacted: Not reported
Acres of sediment impacted: Not reported
GW Plume Area Acres: Not reported
Cleanup Conducted: True
Acres of Contam Soil remediate: Not reported
Volume of Soil Cleaned: 39
Municipal wells contamd: Not reported
Dom wells contam: Not reported
People Impct SW intake contam: Not reported
Drums Revolved from site: Not reported
Yr Soil Remediated: Not reported
Acres of Soil w/ Restrict Access: Not reported
Yr IC remedy complete: Not reported
Yr GW remedy completed: Not reported
Year GWIC completed: Not reported
Acres of wetland of sediment remediated: Not reported
Public financing: False
Assurance help: False
Land use Classfn At Site: Industrial
Land use Vicinity Of Site: Industrial
Deed notif Present On Site: False
Restrictive Covenant Present: False
Restrictions: Not reported
GW Pump and Treat Used at site: False
Quaternary Perched: False
Quaternary Water Table: False
Quaternary Confined: False
Cretaceous: False

MINNEGASCO METER SITES #2-GRAIN BELT (Continued) **S104542656**

Plattville:	False
St. peter:	False
Prairie Duchien:	False
Jordan:	False
Ironton/Galesville:	False
Mt Simon Hinckley:	False
Precambrian Undefferentiated:	False
Other/Unknown Aquifier:	False
Date Info Last Updated:	9/14/2000
Inst Control Info Updated:	Not reported
Inst Control Filed Location:	Not reported
SW Classification (Primary):	Not reported
SW Classification (Secondary):	Not reported
Miscellaneous:	Excavated mercury contaminated soil from former Hg-orifice meter house and surroundings
SW Comments:	Not reported

MN SRS:

Facility ID:	VP6901A
SEC Address:	Not reported
Link Id:	5314
Facility Type:	Other
Active:	False
Pay Complete:	False
MPCA Region:	Metro
Size Acres:	1
HRS Score:	0
Enforcement Lead Agency:	MPCA
Federal Defferal Plot:	False
Emergency:	False
Site Classification:	False
RD/RA:	False
RL/FS:	False
Fund financed:	False
Npl:	False
Plp:	False
District:	Metro
Program Referred from:	Not reported
Program Interest:	VIC
Physical Location:	none
Natural Source damage:	False
Clean up Cost:	Not reported
Indian Reservation:	False
Reserve Name:	Not reported
MPCA Owned Wells at site:	False
Created By:	PJensen
Date Created:	7/26/2000
Date Last Updated:	12/11/2000
Federal Facility:	False
Primary Funding Source:	Not reported
EPA Id:	Not reported
MPCA Id:	Not reported
Alpha Sort:	Not reported
Legal Distt:	59A
Congressional Distt:	5
Public Land Survey Method:	Not reported

MINNEGASCO METER SITES #2-GRAIN BELT (Continued) **S104542656**

Map Scale For PLS Locational Data:	Not reported
Township 2:	Not reported
Range:	Not reported
PLS Township Suffix:	Not reported
section:	Not reported
PLS Qtr Section (160 Acres):	Not reported
PLS Qtr-Qtr Section (40 Acres):	Not reported
Pls Qtr-Qtr-Qtr Section (10 Acres):	Not reported
Pls Qtr-Qtr-Qtr-Qtr Secion (2.5 Acres):	Not reported
Quad:	Not reported
NAD Number:	83
Desc Of UTM Coord Pt:	Not reported
UTM Coord Pt Data Source:	Not reported
Org Providing UTM Coord Point Data:	Not reported
mpcapgmac:	Not reported
Utm Coord Pt Data Collection Method:	Not reported
Date Of Utm Coord Pt Data Collection:	Not reported
COL Date Qual:	Not reported
Map Scale:	Not reported
verifmeth:	Not reported
horizref:	Not reported
Utm Source:	2
Utm Method:	I1
Utm Scale:	A
Utm Accuracy:	Not reported
Utm East:	478750.0625
Utm North:	4982877.5
Utm Zone:	15
Basin Code:	2
Major Watershed:	20
Minor Watershed:	Not reported
Public Land Survey Method 2:	Not reported
Map Scale For PLS Locational Data 2:	Not reported
Township 2:	Not reported
Range 2:	Not reported
PLS Township Suffix 2:	Not reported
Section 2:	Not reported
PLS Qtr Section (160 Acres) 2:	Not reported
PLS Qtr-Qtr Section (40 Acres) 2:	Not reported
PLS Qtr-Qtr Section (10 Acres) 2:	Not reported
PLS Qtr-Qtr Section (2.5 Acres) 2:	Not reported
Quad 2:	Not reported
File Location:	Archival Storage
VIC Application GIS:	False

Notes: This site is one 7 sites enrolled under this VP# that had releases of mercury from mercury orifice meters that were formerly used to regulate natural gas. See VP6901.

Contact Type:	Other
Company Name:	Not reported
Contact Address:	Not reported
Contact Address 2:	Not reported
Contact City,St,Zip:	MN
Contact Province:	Not reported
Contact Country:	Not reported
Contact Postal code:	Not reported
Contact Phone:	Not reported
Contact Phone Ext:	Not reported

MINNEGASCO METER SITES #2-GRAIN BELT (Continued) **S104542656**

Contact Fax:	Not reported
Contact E-mail:	Not reported
Contact Cell Phone:	Not reported
Contact Information Last Updated:	7/26/2000
Misc Contact Info:	Not reported
Receive Invoice:	F
Staff Id Num:	Not reported

Contact Type:	Staff TA (Technical Analyst)
Company Name:	MPCA
Contact Address:	520 Lafayette Rd.
Contact Address 2:	Not reported
Contact City,St,Zip:	St. Paul, MN 551554194
Contact Province:	Not reported
Contact Country:	Not reported
Contact Postal code:	Not reported
Contact Phone:	651-282-2381
Contact Phone Ext:	Not reported
Contact Fax:	651-296-9707
Contact E-mail:	catherine.odell@pca.state.mn.us
Contact Cell Phone:	Not reported
Contact Information Last Updated:	1/10/2002
Misc Contact Info:	Not reported
Receive Invoice:	F
Staff Id Num:	3363

Contact Type:	Staff PL/PM (Project Leader/Project Manager)s
Company Name:	MPCA
Contact Address:	520 Lafayette Rd
Contact Address 2:	Not reported
Contact City,St,Zip:	St. Paul, MN 551554194
Contact Province:	Not reported
Contact Country:	Not reported
Contact Postal code:	Not reported
Contact Phone:	6512967297
Contact Phone Ext:	Not reported
Contact Fax:	Not reported
Contact E-mail:	Not reported
Contact Cell Phone:	Not reported
Contact Information Last Updated:	7/26/2000
Misc Contact Info:	Not reported
Receive Invoice:	F
Staff Id Num:	3387

Contaminant Id:	Mercury
Contaminated Media:	Soil
Req Cleanup Concluded:	0.69999999
Cleanup Lvl Measure Units:	mg/Kg
Basis For Req Cleanup Lvl:	SLV (Soil Leaching Value)
Max Residual Contamination:	835
Date Info Last Updated:	9/14/2000

Facid:	VP6901A
Event:	Remedial Action
Additional Information:	None Entered
Start Date:	11/15/1999
End Date:	11/23/1999

MINNEGASCO METER SITES #2-GRAIN BELT (Continued) **S104542656**

Planned Start Date: Not reported
Planned End Date: Not reported
Date Info Last Updated: 10/25/2001
Record Number: 12122

Facid: VP6901A
Event: Remedial Action
Additional Information: excavation of mercury contaminated soil
Start Date: 11/15/1999
End Date: 11/23/1999
Planned Start Date: Not reported
Planned End Date: Not reported
Date Info Last Updated: 9/14/2000
Record Number: 9575

Facid: VP6901A
Event: VIC Program Participation Dates (Start/End)
Additional Information: None Entered
Start Date: 10/15/1999
End Date: 1/15/2001
Planned Start Date: Not reported
Planned End Date: Not reported
Date Info Last Updated: 7/12/2001
Record Number: 9299

Facid: VP6901A
Event: Limited No Action Letter Sent
Additional Information: for hg only in soil only inside and outside of meter house
Start Date: Not reported
End Date: 10/19/2000
Planned Start Date: Not reported
Planned End Date: Not reported
Date Info Last Updated: 10/20/2000
Record Number: 9811

Facid: VP6901A
Event: Phase I Investigation
Additional Information: Initial assessment
Start Date: Not reported
End Date: 9/21/1999
Planned Start Date: Not reported
Planned End Date: Not reported
Date Info Last Updated: 9/14/2000
Record Number: 9574

Facid: VP6901A
GW Recepts Prot by Rem Actn: Not reported
Ecological receptors present: False
Type of ecological receptors: Not reported
Acres of contaminated soil: Not reported
Volume of contaminated soil: 39
Acres of surface water impacted: Not reported
Acres of wetland impacted: Not reported
Acres of sediment impacted: Not reported
GW Plume Area Acres: Not reported
Cleanup Conducted: True
Acres of Contam Soil remediate: Not reported

MINNEGASCO METER SITES #2-GRAIN BELT (Continued) **S104542656**

Volume of Soil Cleaned:	39
# Municipal wells contamd:	Not reported
# Dom wells contam:	Not reported
# People Impct SW intake contam:	Not reported
# Drums Revolved from site:	Not reported
Yr Soil Remediated:	Not reported
Acres of Soil w/ Restrict Access:	Not reported
Yr IC remedy complete:	Not reported
Yr GW remedy completed:	Not reported
Year GWIC completed:	Not reported
Acres of wetland of sediment remediated:	Not reported
Public financing:	False
Assurance help:	False
Land use Classfn At Site:	Industrial
Land use Vicinity Of Site:	Industrial
Deed notif Present On Site:	False
Restrictive Covenant Present:	False
Restrictions:	Not reported
GW Pump and Treat Used at site:	False
Quaternary Perched:	False
Quaternary Water Table:	False
Quaternary Confined:	False
Cretaceous:	False
Plattville:	False
St. peter:	False
Prairie Duchien:	False
Jordan:	False
Ironton/Galesville:	False
Mt Simon Hinckley:	False
Precambrian Undefferentiated:	False
Other/Unknown Aquifier:	False
Date Info Last Updated:	9/14/2000
Inst Control Info Updated:	Not reported
Inst Control Filed Location:	Not reported
SW Classification (Primary):	Not reported
SW Classification (Secondary):	Not reported
Miscellaneous:	Excavated mercury contaminated soil from former Hg-orifice meter house and surroundings
SW Comments:	Not reported

G47 **GRAIN BELT BREWERY OFFICE BLDG** **AST** **A100208322**
North **1220 MARSHALL ST NE** **N/A**
1/8-1/4 **MINNEAPOLIS, MN 55413**
0.146 mi.
769 ft. **Site 7 of 9 in cluster G**

Relative: Higher

Actual: 819 ft.

AST:

TANK:

MPCA Tank Number:	1001
Tank Registration Date:	3/7/2002 0:00
Tank Dual Use:	N
Tank Storage Capacity:	747
Tank Status:	Active
Tank Stored Product:	Diesel
Tank Construction Material:	Bare/Paint/Asph Coat Steel
Tank Cathodic Protection:	Not reported

GRAIN BELT BREWERY OFFICE BLDG (Continued) **A100208322**

Piping Cathodic Protection:	Not reported
Piping Material:	Steel/Iron
Second Contain Tank:	Not reported
Second Contain Pipe:	Not reported
Tank Dispenser:	Not reported
Above/Under Ground:	Above Ground
Serial Number:	Not reported
Date Added:	3/27/2002 10:47
Date Last Updated:	9/24/2008 14:12
AST Base Material:	Concrete Slab
Piping Material Desc:	Not reported
Unregulated Tank Registration Date:	Not reported
Compartmental Tank Flag:	Not reported
Heating Product Flag:	Not reported
Haz Waste Generator Id:	Not reported
Product Replaced Date:	Not reported
Sludge Disposal Facility:	Not reported
Comments:	Not reported
Staff Id Who Did The Last Update:	RSUCHAN
In Compliance:	Yes
Facility Addr 2:	Not reported

TANK ACTION:

MPCA Tank Number:	1001
Above Or Underground:	Above Ground
Tank Action ID:	870747
Contractor Number:	Not reported
Supervisor Number:	Not reported
Tank Action:	Install Tank
Action Date:	06/01/2001 00:00:00
Action Date Unknown:	Not reported
Corrosion Expert Name:	Not reported
Lab Flag:	Not reported
Date Added:	03/27/2002 11:21:14
Date Last Updated:	05/04/2002 10:10:28
Staff Id Who Did The Last Update:	TANKS

TANK COMPARTMENT:

MPCA Tank Number:	1001
Above Or Underground:	Above Ground
Compartment Number:	1
Tank Stored Product Code:	10
Tank Stored Product Desc:	Not reported
Compartment Cap:	747
Heating:	No
Other Desc:	Not reported
Date Added:	03/27/2002 10:47:52
Date Last Updated:	05/04/2002 10:10:28
Staff Id Who Did The Last Update:	TANKS

INSTALL REMOVE:

MPCA Tank Number:	Not reported
Number of Dispensers:	Not reported
Tank Construction Material Code:	Not reported
Piping Material:	Not reported
Piping Material Desc:	Not reported
Total Tank Capacity Quantity:	Not reported

GRAIN BELT BREWERY OFFICE BLDG (Continued) **A100208322**

Staff Id Who Did The Last Update:	Not reported
INSREM Product:	Not reported
INSREM Product Description:	Not reported
INSREM Action ID:	Not reported
INSREM Action:	Not reported
Action Completed Date:	Not reported
Date Added:	Not reported
Date Last Updated:	Not reported

TABSITE:

Program Interest Id:	233469
Above Or Underground:	Above Ground
Facility Code:	19
Indian Reservation:	No
UST Registration Date:	Not reported
AST Registration Date:	03/07/2002 00:00:00
Date Added:	03/27/2002 10:47:09
Date Last Updated:	05/05/2006 06:53:32
Staff Id Who Did The Last Update:	RSUCHAN
Max Monthly Gallons:	Not reported
Vapor Recovery Installed:	Unknown
Vapor Notify Required:	Unknown

LATLONG:

Program Id:	233469
Latlong ID:	125077
Latitude Degrees:	44
Latitude Minutes:	59
Latitude Seconds:	56.49
Longitude Degrees:	-93
Longitude Minutes:	16
Longitude Seconds:	10.6
Collection Date:	01/19/2006 00:00:00
Latlong Description:	Center of Site
TMSP Added:	05/09/2006 16:16:31
Date Last Updated:	05/09/2006 16:16:31
Staff Id Last Updated:	Import
Coord Source Type:	2
Org Name Source:	MPCA

G48 **RANGE MAMAGEMENT SERVICES INC** **FINDS** **1004736181**
North **1221 MARSHALL ST NE** **RCRA-CESQG** **MNR000017053**
1/8-1/4 **MINNEAPOLIS, MN 55413**
0.146 mi.
769 ft. **Site 8 of 9 in cluster G**

Relative:
Higher

Actual:
819 ft.

FINDS:

Registry ID: 110008829465

Environmental Interest/Information System

RCRAInfo is a national information system that supports the Resource Conservation and Recovery Act (RCRA) program through the tracking of events and activities related to facilities that generate, transport, and treat, store, or dispose of hazardous waste. RCRAInfo allows RCRA program staff to track the notification, permit, compliance, and corrective action activities required under RCRA.

RANGE MAMAGEMENT SERVICES INC (Continued) **1004736181**

MN-DELTA (Minnesota - Permitting, Compliance, And Enforcement Information Management System) facilitates the issuance of permits and manages compliance.

RCRA-CESQG:

Date form received by agency:	06/12/1996
Facility name:	RANGE MAMAGEMENT SERVICES INC
Facility address:	1221 MARSHALL ST NE MINNEAPOLIS, MN 55413
EPA ID:	MNR000017053
Contact:	Not reported
Contact address:	Not reported Not reported
Contact country:	Not reported
Contact telephone:	Not reported
Contact email:	Not reported
EPA Region:	05
Classification:	Conditionally Exempt Small Quantity Generator
Description:	Handler: generates 100 kg or less of hazardous waste per calendar month, and accumulates 1000 kg or less of hazardous waste at any time; or generates 1 kg or less of acutely hazardous waste per calendar month, and accumulates at any time: 1 kg or less of acutely hazardous waste; or 100 kg or less of any residue or contaminated soil, waste or other debris resulting from the cleanup of a spill, into or on any land or water, of acutely hazardous waste; or generates 100 kg or less of any residue or contaminated soil, waste or other debris resulting from the cleanup of a spill, into or on any land or water, of acutely hazardous waste during any calendar month, and accumulates at any time: 1 kg or less of acutely hazardous waste; or 100 kg or less of any residue or contaminated soil, waste or other debris resulting from the cleanup of a spill, into or on any land or water, of acutely hazardous waste

Owner/Operator Summary:

Owner/operator name:	RANGE MANAGEMENT SERVICES INC
Owner/operator address:	1221 MARSHALL ST NE MINNEAPOLIS, MN 55413
Owner/operator country:	US
Owner/operator telephone:	NONE
Legal status:	Private
Owner/Operator Type:	Owner
Owner/Op start date:	07/26/1999
Owner/Op end date:	Not reported

Handler Activities Summary:

U.S. importer of hazardous waste:	Unknown
Mixed waste (haz. and radioactive):	Unknown
Recycler of hazardous waste:	No
Transporter of hazardous waste:	No
Treater, storer or disposer of HW:	No
Underground injection activity:	No
On-site burner exemption:	Unknown
Furnace exemption:	Unknown
Used oil fuel burner:	No
Used oil processor:	No

RANGE MAMAGEMENT SERVICES INC (Continued) **1004736181**

User oil refiner: No
Used oil fuel marketer to burner: No
Used oil Specification marketer: No
Used oil transfer facility: No
Used oil transporter: No
Off-site waste receiver: Commercial status unknown

Historical Generators:
Date form received by agency: 01/18/1996
Facility name: RANGE MAMAGEMENT SERVICES INC
Site name: RANGE MANAGEMENT SERVICES INC
Classification: Conditionally Exempt Small Quantity Generator

Hazardous Waste Summary:
Waste code: D000
Waste name: Not Defined

Waste code: D008
Waste name: LEAD

Violation Status: No violations found

H49 **GWOREK PAUL** **EDR Historical Auto Stations** **1009836231**
ENE **1029 NE MAIN** **N/A**
1/8-1/4 **MINNEAPOLIS, MN**
0.155 mi.
818 ft. **Site 1 of 2 in cluster H**

Relative:
Higher

Actual:
828 ft.

EDR Historical Auto Stations:
Name: UPHOFF ALBERT F
Year: 1935
Type: GASOLINE AND OIL SERVICE STATIONS

Name: HAAS GERHARD F
Year: 1935
Type: AUTOMOBILE GARAGES

Name: HAAS GERHARD F
Year: 1940
Type: AUTOMOBILE GARAGES

Name: UPHOFF ALBERT
Year: 1940
Type: GASOLINE AND OIL SERVICE STATIONS

Name: GWOREK PAUL
Year: 1946
Type: GASOLINE AND OIL SERVICE STATIONS

H50 **MAIN WAY SHELL SERVICE** **EDR Historical Auto Stations** **1009836229**
ENE **1029 MAIN NE** **N/A**
1/8-1/4 **MINNEAPOLIS, MN**
0.155 mi.
818 ft. **Site 2 of 2 in cluster H**

Relative:
Higher

Actual:
828 ft.

EDR Historical Auto Stations:
Name: MAIN WAY SHELL SERVICE
Year: 1955
Type: GASOLINE STATIONS

---

51 **ELSTON STEPHEN PA DDS** **FINDS** **1004727844**
NE **96 BROADWAY ST NE** **RCRA-CESQG** **MN0001010552**
1/8-1/4 **MINNEAPOLIS, MN 55413**
0.159 mi.
842 ft.

Relative:
Higher

Actual:
826 ft.

FINDS:

Registry ID: 110003741700

Environmental Interest/Information System
RCRAInfo is a national information system that supports the Resource Conservation and Recovery Act (RCRA) program through the tracking of events and activities related to facilities that generate, transport, and treat, store, or dispose of hazardous waste. RCRAInfo allows RCRA program staff to track the notification, permit, compliance, and corrective action activities required under RCRA.

MN-DELTA (Minnesota - Permitting, Compliance, And Enforcement Information Management System) facilitates the issuance of permits and manages compliance.

RCRA-CESQG:
Date form received by agency: 01/18/1995
Facility name: ELSTON STEPHEN PA DDS
Facility address: 96 BROADWAY ST NE
MINNEAPOLIS, MN 554131852
EPA ID: MN0001010552
Contact: STEPHEN ELSTON
Contact address: 96 BROADWAY ST NE
MINNEAPOLIS, MN 554131852
Contact country: US
Contact telephone: Not reported
Contact email: Not reported
EPA Region: 05
Classification: Conditionally Exempt Small Quantity Generator
Description: Handler: generates 100 kg or less of hazardous waste per calendar month, and accumulates 1000 kg or less of hazardous waste at any time; or generates 1 kg or less of acutely hazardous waste per calendar month, and accumulates at any time: 1 kg or less of acutely hazardous waste; or 100 kg or less of any residue or contaminated soil, waste or other debris resulting from the cleanup of a spill, into or on any land or water, of acutely hazardous waste; or generates 100 kg or less of any residue or contaminated soil, waste or other debris resulting from the cleanup of a spill, into or on any land or water, of acutely hazardous waste during any calendar month, and accumulates at any time: 1 kg or less of acutely hazardous waste; or 100 kg or less of

ELSTON STEPHEN PA DDS (Continued) **1004727844**

any residue or contaminated soil, waste or other debris resulting from the cleanup of a spill, into or on any land or water, of acutely hazardous waste

Owner/Operator Summary:

Owner/operator name:	ELSTON STEPHEN PA DDS
Owner/operator address:	96 BROADWAY ST NE MINNEAPOLIS, MN 55413
Owner/operator country:	US
Owner/operator telephone:	Not reported
Legal status:	Private
Owner/Operator Type:	Owner
Owner/Op start date:	07/26/1999
Owner/Op end date:	Not reported

Handler Activities Summary:

U.S. importer of hazardous waste:	Unknown
Mixed waste (haz. and radioactive):	Unknown
Recycler of hazardous waste:	Unknown
Transporter of hazardous waste:	Unknown
Treater, storer or disposer of HW:	No
Underground injection activity:	No
On-site burner exemption:	Unknown
Furnace exemption:	Unknown
Used oil fuel burner:	No
Used oil processor:	No
User oil refiner:	Unknown
Used oil fuel marketer to burner:	No
Used oil Specification marketer:	No
Used oil transfer facility:	Unknown
Used oil transporter:	No
Off-site waste receiver:	Commercial status unknown

Hazardous Waste Summary:

Waste code:	D008
Waste name:	LEAD
Waste code:	D009
Waste name:	MERCURY
Waste code:	D011
Waste name:	SILVER
Violation Status:	No violations found

I52 **E-TECH INC** **RCRA-SQG 1004728053**
WSW **1401 W RIVER RD N** **FINDS MND006260988**
1/8-1/4 **MINNEAPOLIS, MN 55411** **AIRS**
0.170 mi.
900 ft. **Site 1 of 5 in cluster I**

Relative:
Higher

Actual:
816 ft.

RCRA-SQG:

Date form received by agency:	03/11/2008
Facility name:	E-TECH INC
Facility address:	1401 W RIVER RD N MINNEAPOLIS, MN 55411
EPA ID:	MND006260988

E-TECH INC (Continued) **1004728053**

Contact: BARBARA HEATH
Contact address: 1401 W RIVER RD N
MINNEAPOLIS, MN 55411
Contact country: US
Contact telephone: (612) 722-1366
Contact email: Not reported
EPA Region: 05
Classification: Small Small Quantity Generator
Description: Handler: generates more than 100 and less than 1000 kg of hazardous waste during any calendar month and accumulates less than 6000 kg of hazardous waste at any time; or generates 100 kg or less of hazardous waste during any calendar month, and accumulates more than 1000 kg of hazardous waste at any time

Owner/Operator Summary:
Owner/operator name: NAME NOT REPORTED
Owner/operator address: ADDRESS NOT REPORTED
CITY NOT REPORTED, AK 99998
Owner/operator country: Not reported
Owner/operator telephone: (312) 555-1212
Legal status: Private
Owner/Operator Type: Operator
Owner/Op start date: Not reported
Owner/Op end date: Not reported

Owner/operator name: E-TECH INC
Owner/operator address: 1401 W RIVER RD N
MINNEAPOLIS, MN 55411
Owner/operator country: US
Owner/operator telephone: (612) 722-1366
Legal status: Private
Owner/Operator Type: Owner
Owner/Op start date: 07/26/1999
Owner/Op end date: Not reported

Owner/operator name: HARRINGTON DAVID
Owner/operator address: 1401 W RIVER RD NO
MINNEAPOLIS, MN 55411
Owner/operator country: Not reported
Owner/operator telephone: (612) 722-1366
Legal status: Private
Owner/Operator Type: Owner
Owner/Op start date: Not reported
Owner/Op end date: Not reported

Handler Activities Summary:
U.S. importer of hazardous waste: No
Mixed waste (haz. and radioactive): No
Recycler of hazardous waste: No
Transporter of hazardous waste: No
Treater, storer or disposer of HW: No
Underground injection activity: No
On-site burner exemption: No
Furnace exemption: No
Used oil fuel burner: No
Used oil processor: No

E-TECH INC (Continued) **1004728053**

User oil refiner: No
Used oil fuel marketer to burner: No
Used oil Specification marketer: No
Used oil transfer facility: No
Used oil transporter: No
Off-site waste receiver: Commercial status unknown

Hazardous Waste Summary:

Waste code: D001
Waste name: IGNITABLE HAZARDOUS WASTES ARE THOSE WASTES WHICH HAVE A FLASHPOINT OF LESS THAN 140 DEGREES FAHRENHEIT AS DETERMINED BY A PENSKY-MARTENS CLOSED CUP FLASH POINT TESTER. ANOTHER METHOD OF DETERMINING THE FLASH POINT OF A WASTE IS TO REVIEW THE MATERIAL SAFETY DATA SHEET, WHICH CAN BE OBTAINED FROM THE MANUFACTURER OR DISTRIBUTOR OF THE MATERIAL. LACQUER THINNER IS AN EXAMPLE OF A COMMONLY USED SOLVENT WHICH WOULD BE CONSIDERED AS IGNITABLE HAZARDOUS WASTE.

Waste code: D035
Waste name: METHYL ETHYL KETONE

Waste code: F003
Waste name: THE FOLLOWING SPENT NON-HALOGENATED SOLVENTS: XYLENE, ACETONE, ETHYL ACETATE, ETHYL BENZENE, ETHYL ETHER, METHYL ISOBUTYL KETONE, N-BUTYL ALCOHOL, CYCLOHEXANONE, AND METHANOL; ALL SPENT SOLVENT MIXTURES/BLENDS CONTAINING, BEFORE USE, ONLY THE ABOVE SPENT NON-HALOGENATED SOLVENTS; AND ALL SPENT SOLVENT MIXTURES/BLENDS CONTAINING, BEFORE USE, ONE OR MORE OF THE ABOVE NON-HALOGENATED SOLVENTS, AND, A TOTAL OF TEN PERCENT OR MORE (BY VOLUME) OF ONE OR MORE OF THOSE SOLVENTS LISTED IN F001, F002, F004, AND F005, AND STILL BOTTOMS FROM THE RECOVERY OF THESE SPENT SOLVENTS AND SPENT SOLVENT MIXTURES.

Waste code: F005
Waste name: THE FOLLOWING SPENT NON-HALOGENATED SOLVENTS: TOLUENE, METHYL ETHYL KETONE, CARBON DISULFIDE, ISOBUTANOL, PYRIDINE, BENZENE, 2-ETHOXYETHANOL, AND 2-NITROPROPANE; ALL SPENT SOLVENT MIXTURES/BLENDS CONTAINING, BEFORE USE, A TOTAL OF TEN PERCENT OR MORE (BY VOLUME) OF ONE OR MORE OF THE ABOVE NON-HALOGENATED SOLVENTS OR THOSE SOLVENTS LISTED IN F001, F002, OR F004; AND STILL BOTTOMS FROM THE RECOVERY OF THESE SPENT SOLVENTS AND SPENT SOLVENT MIXTURES.

Violation Status: No violations found

FINDS:

Registry ID: 110008655614

Environmental Interest/Information System

RCRAInfo is a national information system that supports the Resource Conservation and Recovery Act (RCRA) program through the tracking of events and activities related to facilities that generate, transport, and treat, store, or dispose of hazardous waste. RCRAInfo allows RCRA program staff to track the notification, permit, compliance, and corrective action activities required under RCRA.

MN-DELTA (Minnesota - Permitting, Compliance, And Enforcement Information Management System) facilitates the issuance of permits and

E-TECH INC (Continued) **1004728053**

manages compliance.

MN AIRS:

Facility ID:	05301197
File Number:	4381
Fedral/State:	Not reported
Mail Address:	1401 W River Rd N
Mail City,St,Zip:	Minneapolis, MN 55411
Contact Name:	Ms. Barbara Heath
Contact Phone:	(612) 722-1366
Contact Fax:	(612) 722-4709
Latitude:	44 Deg 59 Min 36 Sec
Longitude:	-93 Deg 16 Min 40 Sec
SIC Code:	3536
SIC Code 2:	Not reported
NAICS:	333923
Corbon Monixide Tons/Yr:	Not reported
Nitrogen Oxides Tons/Yr:	Not reported
Lead Tons/Yr:	Not reported
Particulate Matter Tons/Yr:	Not reported
PM10 Tons/Yr:	Not reported
Sulfur Dioxide Tons/Yr:	Not reported
Volatile Organic Compounds Amount:	Not reported
Permip Program Type:	Registration
Action ID:	1
Effective Start:	11/30/2007
Expiration Date:	Not reported
REG PMT Option:	B
Emissions Year:	Not reported

I53 **HMIRS** **95050929**
WSW **1401 W RIVER RD** **N/A**
1/8-1/4 **MINNEAPOLIS, MN**
0.170 mi.
900 ft. **Site 2 of 5 in cluster I**

Relative:
Higher

Click this hyperlink while viewing on your computer to access additional HMIRS detail in the EDR Site Report.

Actual:
816 ft.

I54 **UPPER MIDWEST SALES** **UST** **U000885140**
WSW **1401 W RIVER RD N** **N/A**
1/8-1/4 **MINNEAPOLIS, MN 55411**
0.170 mi.
900 ft. **Site 3 of 5 in cluster I**

Relative:
Higher

UST:

Actual:
816 ft.

TANK:

MPCA Tank Number:	1
Tank Registration Date:	4/24/1986 0:00
Tank Storage Capacity:	1000
Tank Dual Use:	N
Tank Status:	**Removed**
Tank Stored Product:	Diesel
Tank Construction Material:	Other
Tank Cathodic Protection:	Anode

UPPER MIDWEST SALES (Continued) **U000885140**

Piping Cathodic Protection:	None
Piping Material:	Galvanized steel
Second Contain Tank:	Galvanized steel
Second Contain Pipe:	Not reported
Tank Dispenser:	Suction
Above/ Under Ground:	Under Ground
AST Base Material:	Not reported
Piping Material Description:	Not reported
Unregulated Tank Registration Date:	Not reported
Compartmental Tank Flag:	Not reported
Heating Product Flag:	Unknown
Haz Waste Generator Id:	Not reported
Product Replaced Date:	Not reported
Sludge Disposal Facility:	NORTHWEST SERVICE STATION
Comments:	Not reported
Date Added:	10/10/1999 10:57
Date Last Updated:	9/24/2008 13:53
Staff Id Who Did The Last Update:	RSUCHAN
In Compliance:	Yes
Serial Number:	Not reported

TANK ACTION:

MPCA Tank Number:	Not reported
Above Or Underground:	Not reported
Tank Action ID:	Not reported
Contractor Number:	Not reported
Supervisor Number:	Not reported
Tank Action:	Not reported
Action Date:	Not reported
Action Date Unknown:	Not reported
Corrosion Expert Name:	Not reported
Lab Flag:	Not reported
Date Added:	Not reported
Date Last Updated:	Not reported
Staff Id Who Did The Last Update:	Not reported

TANK COMPARTMENT:

MPCA Tank Number:	Not reported
Above Or Underground:	Not reported
Compartment Number:	Not reported
Tank Stored Product Code:	Not reported
Tank Stored Product Desc:	Not reported
Compartment Cap:	Not reported
Heating:	Not reported
Other Desc:	Not reported
Date Added:	Not reported
Date Last Updated:	Not reported
Staff Id Who Did The Last Update:	Not reported

INSTALL REMOVE:

MPCA Tank Number:	Not reported
Number of Dispensers:	Not reported
Tank Construction Material Code:	Not reported
Piping Material:	Not reported
Piping Material Desc:	Not reported
Total Tank Capacity Quantity:	Not reported
Staff Id Who Did The Last Update:	Not reported

UPPER MIDWEST SALES (Continued) **U000885140**

INSREM Product:	Not reported
INSREM Product Description:	Not reported
INSREM Action ID:	Not reported
INSREM Action:	Not reported
Action Completed Date:	Not reported
Date Added:	Not reported
Date Last Updated:	Not reported

TABSITE:

Program Interest Id:	191489
Above Or Underground:	Under Ground
Facility Code:	31
Indian Reservation:	No
UST Registration Date:	04/24/1986 00:00:00
AST Registration Date:	Not reported
Date Added:	07/23/1992 19:11:05
Date Last Updated:	05/23/2003 09:21:00
Staff Id Who Did The Last Update:	SYS
Max Monthly Gallons:	Not reported
Vapor Recovery Installed:	Unknown
Vapor Notify Required:	Unknown

LATLONG:

Program Id:	191489
Latlong ID:	43429
Latitude Degrees:	44
Latitude Minutes:	59
Latitude Seconds:	35.97
Longitude Degrees:	-93
Longitude Minutes:	16
Longitude Seconds:	33.68
Collection Date:	08/08/2000 00:00:00
Latlong Description:	Not reported
TMSP Added:	08/28/2000 10:32:10
Date Last Updated:	07/14/2004 22:02:35
Staff Id Last Updated:	jbeauma
Coord Source Type:	2
Org Name Source:	MPCA

I55 **TLC PRECISION WAFER TECH** **RCRA-CESQG** **1008882183**
WSW **1411 W RIVER RD N** **MNS000110965**
1/8-1/4 **MINNEAPOLIS, MN 55411**
0.171 mi.
901 ft. **Site 4 of 5 in cluster I**

Relative:
Higher

Actual:
817 ft.

RCRA-CESQG:

Date form received by agency:	03/14/2005
Facility name:	TLC PRECISION WAFER TECH
Facility address:	1411 W RIVER RD N MINNEAPOLIS, MN 55411
EPA ID:	MNS000110965
Contact:	KOKO UMANAN
Contact address:	1411 W RIVER RD N MINNEAPOLIS, MN 55411
Contact country:	US
Contact telephone:	(612) 341-2795
Contact email:	Not reported

TLC PRECISION WAFER TECH (Continued) **1008882183**

EPA Region: 05
Classification: Conditionally Exempt Small Quantity Generator
Description: Handler: generates 100 kg or less of hazardous waste per calendar month, and accumulates 1000 kg or less of hazardous waste at any time; or generates 1 kg or less of acutely hazardous waste per calendar month, and accumulates at any time: 1 kg or less of acutely hazardous waste; or 100 kg or less of any residue or contaminated soil, waste or other debris resulting from the cleanup of a spill, into or on any land or water, of acutely hazardous waste; or generates 100 kg or less of any residue or contaminated soil, waste or other debris resulting from the cleanup of a spill, into or on any land or water, of acutely hazardous waste during any calendar month, and accumulates at any time: 1 kg or less of acutely hazardous waste; or 100 kg or less of any residue or contaminated soil, waste or other debris resulting from the cleanup of a spill, into or on any land or water, of acutely hazardous waste

Owner/Operator Summary:
Owner/operator name: TLC PRECISION WAFER TECH
Owner/operator address: 1411 W RIVER RD N
MINNEAPOLIS, MN 55411
Owner/operator country: US
Owner/operator telephone: (612) 341-2795
Legal status: Private
Owner/Operator Type: Owner
Owner/Op start date: 03/15/2005
Owner/Op end date: Not reported

Handler Activities Summary:
U.S. importer of hazardous waste: Unknown
Mixed waste (haz. and radioactive): Unknown
Recycler of hazardous waste: Unknown
Transporter of hazardous waste: Unknown
Treater, storer or disposer of HW: No
Underground injection activity: No
On-site burner exemption: Unknown
Furnace exemption: Unknown
Used oil fuel burner: No
Used oil processor: No
User oil refiner: Unknown
Used oil fuel marketer to burner: No
Used oil Specification marketer: No
Used oil transfer facility: Unknown
Used oil transporter: No
Off-site waste receiver: Commercial status unknown

Violation Status: No violations found

I56 **TLC PRECISION WAFER TECH** **FINDS** **1008942751**
WSW **1411 W RIVER RD N** **N/A**
1/8-1/4 **MINNEAPOLIS, MN 55411**
0.171 mi.
901 ft. **Site 5 of 5 in cluster I**

Relative:
Higher

Actual:
817 ft.

FINDS:

Registry ID: 110023120102

Environmental Interest/Information System

RCRAInfo is a national information system that supports the Resource Conservation and Recovery Act (RCRA) program through the tracking of events and activities related to facilities that generate, transport, and treat, store, or dispose of hazardous waste. RCRAInfo allows RCRA program staff to track the notification, permit, compliance, and corrective action activities required under RCRA.

J57 **UNKNOWN** **SPILLS** **S106458526**
WSW **1525 W RIVER ROAD** **N/A**
1/8-1/4 **MINNEAPOLIS, MN**
0.172 mi.
906 ft. **Site 1 of 2 in cluster J**

Relative:
Higher

Actual:
813 ft.

MN SPILL:

Program Id:	176731
Township Name:	Not reported
Interest Type:	SP
Addr Id:	244919
Interest Phone:	Not reported
Preferred Id:	18745
Interest Start Date:	03/21/1996 00:00:00
Interest End Date:	Not reported
Active:	Not reported
Tmsp Added:	03/21/1996 00:00:00
Tmsp Last Updt:	04/11/2007 08:22:55
Staff Id Last Updt:	RSUCHAN
State County Code:	27
Country Code:	USA
Foreign State:	Not reported
Foreign Zone:	Not reported
Spill Closure Code:	**Not reported**
Sp Rep Code:	Not reported
Report Taken By Initials:	1612
Mpca Project Manager Initials:	4146
Spill Site Closure Date:	01/01/1996 00:00:00
Sp Rep Desc:	JIM CASSERLY
Spill Date:	Not reported
Spill Reported Date:	11/19/1993 00:00:00
Init Cause Code:	Disposal/Abandonment
Init Cause Desc:	WASTE HAS A NAPTHA O
Initial Source Code:	Not reported
Priority Code:	4
Archive Lot:	Not reported
Archive Box:	Not reported
Rep Phone:	Not reported
Rep Name:	Not reported
Mpca Involvement:	Not reported
Rpt Taken By Duty Officer:	Not reported

UNKNOWN (Continued) **S106458526**

Spill Cause:	Not reported
Product:	Not reported
Spill:	Not reported
Report:	Not reported
Region:	Not reported
Project Mngr:	Not reported
Quantity:	Not reported
Product:	Not reported
Respnbl Party:	Not reported
Box:	Not reported
Closure Date:	Not reported
Cause Code:	Not reported
Date Reported:	Not reported
Location:	Not reported
Product:	Not reported
Amount Spilled:	Not reported
Units:	Not reported
Priority:	Not reported
Spill Date:	Not reported
Spill Date:	Not reported
Action Taken:	Not reported
Reported By:	Not reported
Incident:	Not reported
Respnbl Party:	Not reported
Spill Cause:	Not reported
Action Taken:	Not reported
Public Safety Spill ID:	Not reported
Site ID:	0
Duty Officer Report No:	Not reported
Comments:	A 55-gallon drum containing an unknown liquid waste was abandoned\\n behind the business at 1525 West River Road.

MN SPILL ACTION:

Spill Action Code:	Not reported
Spill Action Person:	Not reported
Spill Action Date:	Not reported
Tmsp Added:	Not reported
Tmsp Last Updt:	Not reported
Staff Id Last Updt:	Not reported

MN SPILL AFFECTED DESCRIPTION:

Spill Inc. Affect Code:	Not reported
Tmsp Added:	Not reported
Tmsp Last Updt:	Not reported
Staff Id Last Updt:	Not reported

MN SPILL EMERGENCY:

Emergency Id:	Not reported
Emergency Code:	Not reported
Spill Action Code:	Not reported
Tmsp Added:	Not reported
Tmsp Last Updt:	Not reported
Staff Id Last Updt:	Not reported

MN SPILL PREVENTION:

Spill Prevention Code:	Not reported
Spill Prevention Date:	Not reported
Comments:	Not reported
Tmsp Added:	Not reported

UNKNOWN (Continued) **S106458526**

Tmsp Last Updt: Not reported
Staff Id Last Updt: Not reported

MN SPILL PRODUCT:
Program ID: 176731
Spill Incident Accuracy Id: 71059
Spill Product Code: Other (Described In Remarks)
Spill Qty Units Code: Gallons
Spill Incident Accuracy Code: Known
Spill Released Qty: 0
Tmsp Added: 03/21/1996 00:00:00
Tmsp Last Updt: 05/04/2002 06:59:27
Staff Id Last Updt: TANKS

J58 **CASSERLY JIM** **FINDS** **1000866985**
WSW **1525 W RIVER RD** **RCRA-NonGen** **MN0000065805**
1/8-1/4 **MINNEAPOLIS, MN 55411**
0.172 mi.
906 ft. **Site 2 of 2 in cluster J**

Relative:
Higher

Actual:
813 ft.

FINDS:

Registry ID: 110003722375

Environmental Interest/Information System
RCRAInfo is a national information system that supports the Resource Conservation and Recovery Act (RCRA) program through the tracking of events and activities related to facilities that generate, transport, and treat, store, or dispose of hazardous waste. RCRAInfo allows RCRA program staff to track the notification, permit, compliance, and corrective action activities required under RCRA.

MN-DELTA (Minnesota - Permitting, Compliance, And Enforcement Information Management System) facilitates the issuance of permits and manages compliance.

RCRA-NonGen:
Date form received by agency: 09/16/1997
Facility name: CASSERLY JIM
Facility address: 1525 W RIVER RD
MINNEAPOLIS, MN 55411
EPA ID: MN0000065805
Contact: Not reported
Contact address: Not reported
Not reported
Contact country: Not reported
Contact telephone: Not reported
Contact email: Not reported
EPA Region: 05
Classification: Non-Generator
Description: Handler: Non-Generators do not presently generate hazardous waste

Owner/Operator Summary:
Owner/operator name: CASSERLY JIM
Owner/operator address: 1525 W RIVER RD
MINNEAPOLIS, MN 55411

CASSERLY JIM (Continued) **1000866985**

Owner/operator country: US
Owner/operator telephone: NONE
Legal status: Private
Owner/Operator Type: Owner
Owner/Op start date: 07/26/1999
Owner/Op end date: Not reported

Handler Activities Summary:
U.S. importer of hazardous waste: Unknown
Mixed waste (haz. and radioactive): Unknown
Recycler of hazardous waste: No
Transporter of hazardous waste: No
Treater, storer or disposer of HW: No
Underground injection activity: No
On-site burner exemption: Unknown
Furnace exemption: Unknown
Used oil fuel burner: No
Used oil processor: No
User oil refiner: No
Used oil fuel marketer to burner: No
Used oil Specification marketer: No
Used oil transfer facility: No
Used oil transporter: No
Off-site waste receiver: Commercial status unknown

Historical Generators:
Date form received by agency: 11/24/1993
Facility name: CASSERLY JIM
Classification: Conditionally Exempt Small Quantity Generator

Hazardous Waste Summary:
Waste code: D001
Waste name: IGNITABLE HAZARDOUS WASTES ARE THOSE WASTES WHICH HAVE A FLASHPOINT OF LESS THAN 140 DEGREES FAHRENHEIT AS DETERMINED BY A PENSKY-MARTENS CLOSED CUP FLASH POINT TESTER. ANOTHER METHOD OF DETERMINING THE FLASH POINT OF A WASTE IS TO REVIEW THE MATERIAL SAFETY DATA SHEET, WHICH CAN BE OBTAINED FROM THE MANUFACTURER OR DISTRIBUTOR OF THE MATERIAL. LACQUER THINNER IS AN EXAMPLE OF A COMMONLY USED SOLVENT WHICH WOULD BE CONSIDERED AS IGNITABLE HAZARDOUS WASTE.

Violation Status: No violations found

G59 **GRAIN BELT BREWERY #2** **VIC S104542641**
North **1214 AND 1220 MARSHALL STREET NE** **SRS N/A**
1/8-1/4 **MINNEAPOLIS, MN 55413**
0.174 mi.
920 ft. **Site 9 of 9 in cluster G**

Relative:
Higher

Actual:
816 ft.

MN Voluntary Investigation Cleanup Program:
Facility ID: VP13001
Facility Type: Other
Facility Address 2: Not reported
Core Program Interest Id: 55243992
Link Id: 5268
Active: False
Pay Complete: False
MPCA Region: Metro

GRAIN BELT BREWERY #2 (Continued) **S104542641**

Size Acres:	2.2
HRS Score:	0
Enforcement Lead Agency:	MPCA
Federal Defferal Plot:	False
Emergency:	False
Site Classification:	False
RD/RA:	False
RL/FS:	False
Fund financed:	False
Npl:	False
Plp:	False
District:	Metro
Program Reffered from:	Not reported
Program Interest:	VIC
Physical Location:	none
Natural Source damage:	False
Clean up Cost:	Not reported
Indian Reservation:	False
Reservation Name:	Not reported
MPCA Owned Wells at site:	False
Created By:	Pjensen
Date Created:	6/2/2000
Date Last Updated:	6/27/2001
Federal Facility:	False
Primary Funding Source:	Not reported
EPA Id:	Not reported
MPCA Id:	Not reported
Alpha Sort:	Not reported
Legal Distt:	59A
Congressional Dist:	5
Scale Of Map Used Pls Loc Data:	A
Township:	29
Range:	24
Range East West:	w
Section:	15
Pls Qtr Section (160 Acres):	Not reported
Pls Qtr Qtr Section (40 Acres):	Not reported
Pls Qtr-Qtr-Qtr Section (10 Acres):	Not reported
Pls Qtr-Qtr-Qtr-Qtr Section (2.5 Acres):	Not reported
Quad:	Not reported
NAD Number:	83
Desc Of UTM Coord Pt:	Not reported
UTM Coord Pt Data Source:	Not reported
Org Providing The UTM Coord Point Data:	Not reported
Method For Loc Public Land Survey:	M
Method Of Utm Coord Pt Data Collection:	Not reported
Date Of Utm Coord Pt Data Collection:	Not reported
COL Date Qual:	Not reported
Map Scale:	Not reported
Verification Method:	Not reported
horizref:	Not reported
Utm Source:	2
Utm Method:	I1
Utm Scale:	A
Utm Accuracy:	Not reported
Utm East:	478763.4375
Utm North:	4982868.5

GRAIN BELT BREWERY #2 (Continued) **S104542641**

Utm Zone:	15
Basin Code:	2
Major Watershed:	20
Major Watershed:	Not reported
Method For Loc Public Land Survey:	Not reported
Scale Of Map Used Pls Loc Data:	Not reported
Township 2:	Not reported
Range 2:	Not reported
Range East West:	Not reported
Section 2:	Not reported
Pls Qtr Section (160 Acres) 2:	Not reported
Pls Qtr Qtr Section (40 Acres)2:	Not reported
Pls Qtr Qtr Qtr Section (10 Acres)2:	Not reported
Pls Qtr Qtr Qtr Qtr Section (2.5 Acres) 2:	Not reported
Quad 2:	Not reported
File Location:	Archival Storage
GIS Application GIS:	False
Notes:	See VP13000 (MCDA Site) for reports.
Contact Type:	Staff TA (Technical Analyst)
Company Name:	MPCA
Contact Address:	520 Lafayette Rd.
Contact Address 2:	Not reported
Contact City,St,Zip:	St. Paul, MN 551554194
Contact Province:	Not reported
Contact Country:	Not reported
Contact Postal code:	Not reported
Contact Phone:	651-297-8279
Contact Phone Ext:	Not reported
Contact Fax:	651-296-9707
Contact E-mail:	mike.connolly@pca.state.mn.us
Contact Cell Phone:	Not reported
Contact Information Last Updated:	1/7/2002
Misc Contact Info:	Not reported
Receive Invoice:	F
Staff Id Num:	3219

Contact Type:	Staff PL/PM (Project Leader/Project Manager)s
Company Name:	MPCA
Contact Address:	520 Lafayette Rd
Contact Address 2:	Not reported
Contact City,St,Zip:	St. Paul, MN 551554194
Contact Province:	Not reported
Contact Country:	Not reported
Contact Postal code:	Not reported
Contact Phone:	6512967744
Contact Phone Ext:	Not reported
Contact Fax:	Not reported
Contact E-mail:	Not reported
Contact Cell Phone:	Not reported
Contact Information Last Updated:	6/2/2000
Misc Contact Info:	Not reported
Receive Invoice:	F
Staff Id Num:	3289

Contact Type:	Voluntary Party
Company Name:	Ryan Companies US, Inc.
Contact Address:	50 South Tenth St.

GRAIN BELT BREWERY #2 (Continued) **S104542641**

Contact Address 2:	Ste 300
Contact City,St,Zip:	Minneapolis, MN 554032012
Contact Province:	Not reported
Contact Country:	Not reported
Contact Postal code:	Not reported
Contact Phone:	(612) 492-4000
Contact Phone Ext:	Not reported
Contact Fax:	(612) 492-3000
Contact E-mail:	Not reported
Contact Cell Phone:	Not reported
Contact Information Last Updated:	6/2/2000
Misc Contact Info:	Not reported
Receive Invoice:	T
Staff Id Num:	Not reported

Contact Type:	Owner
Company Name:	MCDA
Contact Address:	Crown Roller Mill, Suite 600
Contact Address 2:	105 Fifth Avenue South
Contact City,St,Zip:	Minneapolis, MN 554012534
Contact Province:	Not reported
Contact Country:	Not reported
Contact Postal code:	Not reported
Contact Phone:	6126735028
Contact Phone Ext:	Not reported
Contact Fax:	6126735186
Contact E-mail:	Not reported
Contact Cell Phone:	Not reported
Contact Information Last Updated:	6/2/2000
Misc Contact Info:	Not reported
Receive Invoice:	F
Staff Id Num:	Not reported

Contact Type:	Consultant
Company Name:	Liesch Associates
Contact Address:	13400 15th Avenue North
Contact Address 2:	Not reported
Contact City,St,Zip:	Plymouth, MN 55441
Contact Province:	Not reported
Contact Country:	Not reported
Contact Postal code:	Not reported
Contact Phone:	6125591423
Contact Phone Ext:	Not reported
Contact Fax:	6125592202
Contact E-mail:	Not reported
Contact Cell Phone:	Not reported
Contact Information Last Updated:	6/2/2000
Misc Contact Info:	Not reported
Receive Invoice:	F
Staff Id Num:	Not reported

Contact Type:	Legal Counsel
Company Name:	Ryan Companies US, Inc.
Contact Address:	50 South Tenth St.
Contact Address 2:	Ste 300
Contact City,St,Zip:	Minneapolis, MN 554032012
Contact Province:	Not reported

GRAIN BELT BREWERY #2 (Continued) **S104542641**

Contact Country:	Not reported
Contact Postal code:	Not reported
Contact Phone:	(612) 492-4000
Contact Phone Ext:	Not reported
Contact Fax:	(612) 492-3000
Contact E-mail:	Not reported
Contact Cell Phone:	Not reported
Contact Information Last Updated:	6/2/2000
Misc Contact Info:	Not reported
Receive Invoice:	F
Staff Id Num:	Not reported

Contaminant Id:	00-00-0
Contaminated Media:	Ground Water
Req Cleanup Concluded:	Not reported
Cleanup Lvl Measure Units:	Not reported
Basis For Req Cleanup Lvl:	Not reported
Max Residual Contamination:	Not reported
Date Info Last Updated:	12/11/2003

Facid:	VP13001
Event:	155
Additional Information:	re-issed to Ryan for Investigation Work Plan - originally issued in August 2000
Start Date:	Not reported
End Date:	3/7/2001
Planned Start Date:	Not reported
Planned End Date:	Not reported
Date Info Last Updated:	3/6/2001
Record Number:	10653

Facid:	VP13001
Event:	VIC Program Participation Dates (Start/End)
Additional Information:	None Entered
Start Date:	6/2/2000
End Date:	9/30/2001
Planned Start Date:	Not reported
Planned End Date:	Not reported
Date Info Last Updated:	6/2/2000
Record Number:	8890

Facid:	VP13001
Event:	No Association Determination Issued
Additional Information:	issued to Ryan GB 2000, LLC
Start Date:	Not reported
End Date:	5/1/2001
Planned Start Date:	Not reported
Planned End Date:	Not reported
Date Info Last Updated:	3/6/2001
Record Number:	10652

Facid:	VP13001
Event:	No Association Determination Issued
Additional Information:	issued to RSP Architects
Start Date:	Not reported
End Date:	5/1/2001
Planned Start Date:	Not reported

GRAIN BELT BREWERY #2 (Continued) **S104542641**

Planned End Date: Not reported
Date Info Last Updated: 3/24/2005
Record Number: 23204

Facid: VP13001
Event: No Association Determination Issued
Additional Information: issued to Richfield Bank & Trust
Start Date: Not reported
End Date: 5/1/2001
Planned Start Date: Not reported
Planned End Date: Not reported
Date Info Last Updated: 3/24/2005
Record Number: 23205

Facid: VP13001
Event: No Association Determination Issued
Additional Information: issued to Ryan Companies US, Inc.
Start Date: Not reported
End Date: 3/8/2001
Planned Start Date: Not reported
Planned End Date: Not reported
Date Info Last Updated: 2/5/2004
Record Number: 18083

Facid: VP13001
GW Recepts Prot by Rem Actn: Not reported
Ecological receptors present: False
Type of ecological receptors: Not reported
Acres of contaminated soil: Not reported
Volume of contaminated soil: Not reported
Acres of surface water impacted: Not reported
Acres of wetland impacted: Not reported
Acres of sediment impacted: Not reported
GW Plume Area Acres: Not reported
Cleanup Conducted: False
Acres of Contam Soil remediate: Not reported
Volume of Soil Cleaned: Not reported
Municipal wells contamd: Not reported
Dom wells contam: Not reported
People Impct SW intake contam: Not reported
Drums Revolved from site: Not reported
Yr Soil Remediated: Not reported
Acres of Soil w/ Restrict Access: Not reported
Yr IC remedy complete: Not reported
Yr GW remedy completed: Not reported
Year GWIC completed: Not reported
Acres of wetland of sediment remediated: Not reported
Public financing: False
Assurance help: True
Land use Classfn At Site: Not reported
Land use Vicinity Of Site: Not reported
Deed notif Present On Site: False
Restrictive Covenant Present: False
Restrictions: Not reported
GW Pump and Treat Used at site: False
Quaternary Perched: False
Quaternary Water Table: False

GRAIN BELT BREWERY #2 (Continued) **S104542641**

Quaternary Confined:	False
Cretaceous:	False
Plattville:	False
St. peter:	False
Prairie Duchien:	False
Jordan:	False
Ironton/Galesville:	False
Mt Simon Hinckley:	False
Precambrian Undefferentiated:	False
Other/Unknown Aquifier:	False
Date Info Last Updated:	12/11/2003
Inst Control Info Updated:	12/11/2003
Inst Control Filed Location:	Not reported
SW Classification (Primary):	Not reported
SW Classification (Secondary):	Not reported
Miscellaneous: Not reported	
SW Comments:	Not reported

MN SRS:

Facility ID:	VP13001
SEC Address:	Not reported
Link Id:	5268
Facility Type:	Other
Active:	False
Pay Complete:	False
MPCA Region:	Metro
Size Acres:	2.2
HRS Score:	0
Enforcement Lead Agency:	MPCA
Federal Defferal Plot:	False
Emergency:	False
Site Classification:	False
RD/RA:	False
RL/FS:	False
Fund financed:	False
Npl:	False
Plp:	False
District:	Metro
Program Referred from:	Not reported
Program Interest:	VIC
Physical Location:	none
Natural Source damage:	False
Clean up Cost:	Not reported
Indian Reservation:	False
Reserve Name:	Not reported
MPCA Owned Wells at site:	False
Created By:	Pjensen
Date Created:	6/2/2000
Date Last Updated:	6/27/2001
Federal Facility:	False
Primary Funding Source:	Not reported
EPA Id:	Not reported
MPCA Id:	Not reported
Alpha Sort:	Not reported
Legal Distt:	59A
Congressional Distt:	5

GRAIN BELT BREWERY #2 (Continued) **S104542641**

Public Land Survey Method:	M
Map Scale For PLS Locational Data:	A
Township 2:	29
Range:	24
PLS Township Suffix:	w
section:	15
PLS Qtr Section (160 Acres):	Not reported
PLS Qtr-Qtr Section (40 Acres):	Not reported
Pls Qtr-Qtr-Qtr Section (10 Acres):	Not reported
Pls Qtr-Qtr-Qtr-Qtr Secion (2.5 Acres):	Not reported
Quad:	Not reported
NAD Number:	83
Desc Of UTM Coord Pt:	Not reported
UTM Coord Pt Data Source:	Not reported
Org Providing UTM Coord Point Data:	Not reported
mpcapgmac:	Not reported
Utm Coord Pt Data Collection Method:	Not reported
Date Of Utm Coord Pt Data Collection:	Not reported
COL Date Qual:	Not reported
Map Scale:	Not reported
verifmeth:	Not reported
horizref:	Not reported
Utm Source:	2
Utm Method:	I1
Utm Scale:	A
Utm Accuracy:	Not reported
Utm East:	478763.4375
Utm North:	4982868.5
Utm Zone:	15
Basin Code:	2
Major Watershed:	20
Minor Watershed:	Not reported
Public Land Survey Method 2:	Not reported
Map Scale For PLS Locational Data 2:	Not reported
Township 2:	Not reported
Range 2:	Not reported
PLS Township Suffix 2:	Not reported
Section 2:	Not reported
PLS Qtr Section (160 Acres) 2:	Not reported
PLS Qtr-Qtr Section (40 Acres) 2:	Not reported
PLS Qtr-Qtr Section (10 Acres) 2:	Not reported
PLS Qtr-Qtr Section (2.5 Acres) 2:	Not reported
Quad 2:	Not reported
File Location:	Archival Storage
VIC Application GIS:	False
Notes:	See VP13000 (MCDA Site) for reports.
Contact Type:	Staff TA (Technical Analyst)
Company Name:	MPCA
Contact Address:	520 Lafayette Rd.
Contact Address 2:	Not reported
Contact City,St,Zip:	St. Paul, MN 551554194
Contact Province:	Not reported
Contact Country:	Not reported
Contact Postal code:	Not reported
Contact Phone:	651-297-8279
Contact Phone Ext:	Not reported
Contact Fax:	651-296-9707

GRAIN BELT BREWERY #2 (Continued) **S104542641**

Contact E-mail: mike.connolly@pca.state.mn.us
Contact Cell Phone: Not reported
Contact Information Last Updated: 1/7/2002
Misc Contact Info: Not reported
Receive Invoice: F
Staff Id Num: 3219

Contact Type: Staff PL/PM (Project Leader/Project Manager)s
Company Name: MPCA
Contact Address: 520 Lafayette Rd
Contact Address 2: Not reported
Contact City,St,Zip: St. Paul, MN 551554194
Contact Province: Not reported
Contact Country: Not reported
Contact Postal code: Not reported
Contact Phone: 6512967744
Contact Phone Ext: Not reported
Contact Fax: Not reported
Contact E-mail: Not reported
Contact Cell Phone: Not reported
Contact Information Last Updated: 6/2/2000
Misc Contact Info: Not reported
Receive Invoice: F
Staff Id Num: 3289

Contact Type: Voluntary Party
Company Name: Ryan Companies US, Inc.
Contact Address: 50 South Tenth St.
Contact Address 2: Ste 300
Contact City,St,Zip: Minneapolis, MN 554032012
Contact Province: Not reported
Contact Country: Not reported
Contact Postal code: Not reported
Contact Phone: (612) 492-4000
Contact Phone Ext: Not reported
Contact Fax: (612) 492-3000
Contact E-mail: Not reported
Contact Cell Phone: Not reported
Contact Information Last Updated: 6/2/2000
Misc Contact Info: Not reported
Receive Invoice: T
Staff Id Num: Not reported

Contact Type: Owner
Company Name: MCDA
Contact Address: Crown Roller Mill, Suite 600
Contact Address 2: 105 Fifth Avenue South
Contact City,St,Zip: Minneapolis, MN 554012534
Contact Province: Not reported
Contact Country: Not reported
Contact Postal code: Not reported
Contact Phone: 6126735028
Contact Phone Ext: Not reported
Contact Fax: 6126735186
Contact E-mail: Not reported
Contact Cell Phone: Not reported
Contact Information Last Updated: 6/2/2000

GRAIN BELT BREWERY #2 (Continued) **S104542641**

Misc Contact Info: Not reported
Receive Invoice: F
Staff Id Num: Not reported

Contact Type: Consultant
Company Name: Liesch Associates
Contact Address: 13400 15th Avenue North
Contact Address 2: Not reported
Contact City,St,Zip: Plymouth, MN 55441
Contact Province: Not reported
Contact Country: Not reported
Contact Postal code: Not reported
Contact Phone: 6125591423
Contact Phone Ext: Not reported
Contact Fax: 6125592202
Contact E-mail: Not reported
Contact Cell Phone: Not reported
Contact Information Last Updated: 6/2/2000
Misc Contact Info: Not reported
Receive Invoice: F
Staff Id Num: Not reported

Contact Type: Legal Counsel
Company Name: Ryan Companies US, Inc.
Contact Address: 50 South Tenth St.
Contact Address 2: Ste 300
Contact City,St,Zip: Minneapolis, MN 554032012
Contact Province: Not reported
Contact Country: Not reported
Contact Postal code: Not reported
Contact Phone: (612) 492-4000
Contact Phone Ext: Not reported
Contact Fax: (612) 492-3000
Contact E-mail: Not reported
Contact Cell Phone: Not reported
Contact Information Last Updated: 6/2/2000
Misc Contact Info: Not reported
Receive Invoice: F
Staff Id Num: Not reported

Contaminant Id: 00-00-0
Contaminated Media: Ground Water
Req Cleanup Concluded: Not reported
Cleanup Lvl Measure Units: Not reported
Basis For Req Cleanup Lvl: Not reported
Max Residual Contamination: Not reported
Date Info Last Updated: 12/11/2003

Facid: VP13001
Event: 155
Additional Information: re-issed to Ryan for Investigation Work Plan - originally issued in August 2000
Start Date: Not reported
End Date: 3/7/2001
Planned Start Date: Not reported
Planned End Date: Not reported
Date Info Last Updated: 3/6/2001

GRAIN BELT BREWERY #2 (Continued) **S104542641**

Record Number: 10653

Facid: VP13001
Event: VIC Program Participation Dates (Start/End)
Additional Information: None Entered
Start Date: 6/2/2000
End Date: 9/30/2001
Planned Start Date: Not reported
Planned End Date: Not reported
Date Info Last Updated: 6/2/2000
Record Number: 8890

Facid: VP13001
Event: No Association Determination Issued
Additional Information: issued to Ryan GB 2000, LLC
Start Date: Not reported
End Date: 5/1/2001
Planned Start Date: Not reported
Planned End Date: Not reported
Date Info Last Updated: 3/6/2001
Record Number: 10652

Facid: VP13001
Event: No Association Determination Issued
Additional Information: issued to RSP Architects
Start Date: Not reported
End Date: 5/1/2001
Planned Start Date: Not reported
Planned End Date: Not reported
Date Info Last Updated: 3/24/2005
Record Number: 23204

Facid: VP13001
Event: No Association Determination Issued
Additional Information: issued to Richfield Bank & Trust
Start Date: Not reported
End Date: 5/1/2001
Planned Start Date: Not reported
Planned End Date: Not reported
Date Info Last Updated: 3/24/2005
Record Number: 23205

Facid: VP13001
Event: No Association Determination Issued
Additional Information: issued to Ryan Companies US, Inc.
Start Date: Not reported
End Date: 3/8/2001
Planned Start Date: Not reported
Planned End Date: Not reported
Date Info Last Updated: 2/5/2004
Record Number: 18083

Facid: VP13001
GW Recepts Prot by Rem Actn: Not reported
Ecological receptors present: False
Type of ecological receptors: Not reported
Acres of contaminated soil: Not reported

GRAIN BELT BREWERY #2 (Continued) **S104542641**

Volume of contaminated soil:	Not reported
Acres of surface water impacted:	Not reported
Acres of wetland impacted:	Not reported
Acres of sediment impacted:	Not reported
GW Plume Area Acres:	Not reported
Cleanup Conducted:	False
Acres of Contam Soil remediate:	Not reported
Volume of Soil Cleaned:	Not reported
# Municipal wells contamd:	Not reported
# Dom wells contam:	Not reported
# People Impct SW intake contam:	Not reported
# Drums Revolved from site:	Not reported
Yr Soil Remediated:	Not reported
Acres of Soil w/ Restrict Access:	Not reported
Yr IC remedy complete:	Not reported
Yr GW remedy completed:	Not reported
Year GWIC completed:	Not reported
Acres of wetland of sediment remediated:	Not reported
Public financing:	False
Assurance help:	True
Land use Classfn At Site:	Not reported
Land use Vicinity Of Site:	Not reported
Deed notif Present On Site:	False
Restrictive Covenant Present:	False
Restrictions: Not reported	
GW Pump and Treat Used at site:	False
Quaternary Perched:	False
Quaternary Water Table:	False
Quaternary Confined:	False
Cretaceous:	False
Plattville:	False
St. peter:	False
Prairie Duchien:	False
Jordan:	False
Ironton/Galesville:	False
Mt Simon Hinckley:	False
Precambrian Undefferentiated:	False
Other/Unknown Aquifier:	False
Date Info Last Updated:	12/11/2003
Inst Control Info Updated:	12/11/2003
Inst Control Filed Location:	Not reported
SW Classification (Primary):	Not reported
SW Classification (Secondary):	Not reported
Miscellaneous: Not reported	
SW Comments:	Not reported

K60 **COLOPLAST MANUFACTURING US LLC** **FINDS** **1000180069**
West **1615 WEST RIVER ROAD** **RCRA-LQG** **MND068156157**
1/8-1/4 **MINNEAPOLIS, MN 55411** **MANIFEST**
0.176 mi.
928 ft. **Site 1 of 5 in cluster K**

Relative:
Higher

FINDS:

Registry ID: 110008821132

Actual:
815 ft.

Environmental Interest/Information System

COLOPLAST MANUFACTURING US LLC (Continued) **1000180069**

The NEI (National Emissions Inventory) database contains information on stationary and mobile sources that emit criteria air pollutants and their precursors, as well as hazardous air pollutants (HAPs).

US EPA TRIS (Toxics Release Inventory System) contains information from facilities on the amounts of over 300 listed toxic chemicals that these facilities release directly to air, water, land, or that are transported off-site.

RCRAInfo is a national information system that supports the Resource Conservation and Recovery Act (RCRA) program through the tracking of events and activities related to facilities that generate, transport, and treat, store, or dispose of hazardous waste. RCRAInfo allows RCRA program staff to track the notification, permit, compliance, and corrective action activities required under RCRA.

MN-DELTA (Minnesota - Permitting, Compliance, And Enforcement Information Management System) facilitates the issuance of permits and manages compliance.

RCRA-LQG:

Date form received by agency:	06/06/2006
Facility name:	COLOPLAST MANUFACTURING US LLC
Facility address:	1615 W RIVER RD N MINNEAPOLIS, MN 55411
EPA ID:	MND068156157
Mailing address:	1601 W RIVER RD MINNEAPOLIS, MN 55412
Contact:	GREGG LEDIN
Contact address:	1601 W RIVER RD MINNEAPOLIS, MN 55412
Contact country:	US
Contact telephone:	(612) 287-4136
Contact email:	Not reported
EPA Region:	05
Classification:	Large Quantity Generator
Description:	Handler: generates 1,000 kg or more of hazardous waste during any calendar month; or generates more than 1 kg of acutely hazardous waste during any calendar month; or generates more than 100 kg of any residue or contaminated soil, waste or other debris resulting from the cleanup of a spill, into or on any land or water, of acutely hazardous waste during any calendar month; or generates 1 kg or less of acutely hazardous waste during any calendar month, and accumulates more than 1 kg of acutely hazardous waste at any time; or generates 100 kg or less of any residue or contaminated soil, waste or other debris resulting from the cleanup of a spill, into or on any land or water, of acutely hazardous waste during any calendar month, and accumulates more than 100 kg of that material at any time

Owner/Operator Summary:

Owner/operator name:	COLOPLAST MANUFACTURING US LLC
Owner/operator address:	1601 W RIVER RD MINNEAPOLIS, MN 55412
Owner/operator country:	US
Owner/operator telephone:	(612) 287-4136

COLOPLAST MANUFACTURING US LLC (Continued) **1000180069**

Legal status: Private
Owner/Operator Type: Operator
Owner/Op start date: 07/28/1999
Owner/Op end date: Not reported

Handler Activities Summary:
U.S. importer of hazardous waste: No
Mixed waste (haz. and radioactive): No
Recycler of hazardous waste: No
Transporter of hazardous waste: No
Treater, storer or disposer of HW: No
Underground injection activity: No
On-site burner exemption: No
Furnace exemption: No
Used oil fuel burner: No
Used oil processor: No
User oil refiner: No
Used oil fuel marketer to burner: No
Used oil Specification marketer: No
Used oil transfer facility: No
Used oil transporter: No
Off-site waste receiver: Commercial status unknown

Historical Generators:
Date form received by agency: 02/29/1984
Facility name: COLOPLAST MANUFACTURING US LLC
Classification: Large Quantity Generator

Biennial Reports:

Last Biennial Reporting Year: 2007

Annual Waste Handled:
Waste code: D001
Waste name: IGNITABLE HAZARDOUS WASTES ARE THOSE WASTES WHICH HAVE A FLASHPOINT OF LESS THAN 140 DEGREES FAHRENHEIT AS DETERMINED BY A PENSKY-MARTENS CLOSED CUP FLASH POINT TESTER. ANOTHER METHOD OF DETERMINING THE FLASH POINT OF A WASTE IS TO REVIEW THE MATERIAL SAFETY DATA SHEET, WHICH CAN BE OBTAINED FROM THE MANUFACTURER OR DISTRIBUTOR OF THE MATERIAL. LACQUER THINNER IS AN EXAMPLE OF A COMMONLY USED SOLVENT WHICH WOULD BE CONSIDERED AS IGNITABLE HAZARDOUS WASTE.
Amount (Lbs): 57389.1

Waste code: D018
Waste name: BENZENE
Amount (Lbs): 2000

Waste code: F003
Waste name: THE FOLLOWING SPENT NON-HALOGENATED SOLVENTS: XYLENE, ACETONE, ETHYL ACETATE, ETHYL BENZENE, ETHYL ETHER, METHYL ISOBUTYL KETONE, N-BUTYL ALCOHOL, CYCLOHEXANONE, AND METHANOL; ALL SPENT SOLVENT MIXTURES/BLENDS CONTAINING, BEFORE USE, ONLY THE ABOVE SPENT NON-HALOGENATED SOLVENTS; AND ALL SPENT SOLVENT MIXTURES/BLENDS CONTAINING, BEFORE USE, ONE OR MORE OF THE ABOVE NON-HALOGENATED SOLVENTS, AND, A TOTAL OF TEN PERCENT OR MORE (BY VOLUME) OF ONE OR MORE OF THOSE SOLVENTS LISTED IN F001, F002, F004, AND F005, AND STILL BOTTOMS FROM THE RECOVERY OF THESE SPENT SOLVENTS AND SPENT SOLVENT

COLOPLAST MANUFACTURING US LLC (Continued) **1000180069**

MIXTURES.
Amount (Lbs): 4108.6

Waste code: F005
Waste name: THE FOLLOWING SPENT NON-HALOGENATED SOLVENTS: TOLUENE, METHYL ETHYL KETONE, CARBON DISULFIDE, ISOBUTANOL, PYRIDINE, BENZENE, 2-ETHOXYETHANOL, AND 2-NITROPROPANE; ALL SPENT SOLVENT MIXTURES/BLENDS CONTAINING, BEFORE USE, A TOTAL OF TEN PERCENT OR MORE (BY VOLUME) OF ONE OR MORE OF THE ABOVE NON-HALOGENATED SOLVENTS OR THOSE SOLVENTS LISTED IN F001, F002, OR F004; AND STILL BOTTOMS FROM THE RECOVERY OF THESE SPENT SOLVENTS AND SPENT SOLVENT MIXTURES.
Amount (Lbs): 18494

Violation Status: No violations found

NY MANIFEST:
EPA ID: MND068156157
Country: USA
Mailing Name: MENTOR UROLOGY
Mailing Contact: GREGG LEDIN
Mailing Address: 1615 WEST RIVER RD N
Mailing Address 2: Not reported
Mailing City: MINEAPOLIS
Mailing State: MN
Mailing Zip: 55411
Mailing Zip4: Not reported
Mailing Country: USA
Mailing Phone: 612-588-4685

Document ID: NYB6579774
Manifest Status: Completed copy
Trans1 State ID: FY43334CO
Trans2 State ID: Not reported
Generator Ship Date: 941110
Trans1 Recv Date: 941110
Trans2 Recv Date: Not reported
TSD Site Recv Date: 941114
Part A Recv Date: Not reported
Part B Recv Date: 941128
Generator EPA ID: MND068156157
Trans1 EPA ID: MOD095038998
Trans2 EPA ID: Not reported
TSDF ID: NYD048148175
Waste Code: D009 - MERCURY 0.2 MG/L TCLP
Quantity: 00005
Units: G - Gallons (liquids only)* (8.3 pounds)
Number of Containers: 001
Container Type: DM - Metal drums, barrels
Handling Method: L Landfill.
Specific Gravity: 100
Year: 94
Manifest Tracking Num: Not reported
Import Ind: Not reported
Export Ind: Not reported
Discr Quantity Ind: Not reported
Discr Type Ind: Not reported

COLOPLAST MANUFACTURING US LLC (Continued) **1000180069**

Discr Residue Ind:	Not reported
Discr Partial Reject Ind:	Not reported
Discr Full Reject Ind:	Not reported
Manifest Ref Num:	Not reported
Alt Fac RCRA Id:	Not reported
Alt Fac Sign Date:	Not reported
Mgmt Method Type Code:	Not reported

K61 **MENTOR UROLOGY** **MANIFEST** **S109616049**
West **1615 W RIVER RD N** **N/A**
1/8-1/4 **MINNEAPOLIS, MN 55411**
0.176 mi.
928 ft. **Site 2 of 5 in cluster K**

Relative:
Higher

Actual:
815 ft.

WI MANIFEST:

Year:	08
EPA ID:	MND068156157
FID:	Not reported
ACT Code:	201
ACT Status:	A
ACT Code 1:	201
ACT Name:	HW Generator - Large
Contact First Name:	Not reported
Contact Last Name:	Not reported
Contact Title:	Not reported
Contact Address:	Not reported
Contact State:	Not reported
Contact City:	Not reported
Contact Zip:	Not reported
Contact Telephone:	Not reported
Contact Extention:	Not reported
Contact Email Address:	Not reported
WI MANIFEST SHIP:	-
Manifest DOC ID:	003501270JJK
Copy Type:	TSDCOPY
Gen EPA ID:	MND068156157
Gen Date:	7/15/2008
TSD Date:	07/15/2008
TSD EPA ID:	WID990829475
GEN Copy Revd Date:	Not reported
TSG Copy Revd Date:	9/23/2008
Manifest DOC ID:	003501270JJK
Waste Page No:	2
Waste Line No:	1
Waste Code:	D002
Waste Amount:	4
Unit of Measure:	P
Waste LBS:	4
Manifest DOC ID:	003501270JJK
Waste Page No:	1
Waste Line No:	4
Waste Code:	D002
Waste Amount:	5
Unit of Measure:	P
Waste LBS:	5
Manifest DOC ID:	003501270JJK
Waste Page No:	2
Waste Line No:	2

MENTOR UROLOGY (Continued) **S109616049**

Waste Code: UNKN
Waste Amount: 15
Unit of Measure: P
Waste LBS: 15
Manifest DOC ID: 003501270JJK
Waste Page No: 1
Waste Line No: 3
Waste Code: D002
Waste Amount: 25
Unit of Measure: P
Waste LBS: 25
Manifest DOC ID: 003501270JJK
Waste Page No: 1
Waste Line No: 2
Waste Code: D002
Waste Amount: 100
Unit of Measure: P
Waste LBS: 100
Manifest DOC ID: 003501270JJK
Waste Page No: 1
Waste Line No: 1
Waste Code: F003
Waste Amount: 100
Unit of Measure: P
Waste LBS: 100

Manifest DOC ID: 003187808JJK
Copy Type: TSDCOPY
Gen EPA ID: MND068156157
Gen Date: 1/11/2008
TSD Date: 01/11/2008
TSD EPA ID: WID990829475
GEN Copy Revd Date: Not reported
TSG Copy Revd Date: 3/25/2008
Manifest DOC ID: 003187808JJK
Waste Page No: 1
Waste Line No: 4
Waste Code: D009
Waste Amount: 5
Unit of Measure: P
Waste LBS: 5
Manifest DOC ID: 003187808JJK
Waste Page No: 2
Waste Line No: 2
Waste Code: D002
Waste Amount: 250
Unit of Measure: P
Waste LBS: 250
Manifest DOC ID: 003187808JJK
Waste Page No: 2
Waste Line No: 3
Waste Code: D002
Waste Amount: 150
Unit of Measure: P
Waste LBS: 150
Manifest DOC ID: 003187808JJK
Waste Page No: 1

MENTOR UROLOGY (Continued) **S109616049**

Waste Line No:	3
Waste Code:	D001
Waste Amount:	10
Unit of Measure:	P
Waste LBS:	10
Manifest DOC ID:	003187808JJK
Waste Page No:	2
Waste Line No:	10
Waste Code:	D001
Waste Amount:	5
Unit of Measure:	P
Waste LBS:	5
Manifest DOC ID:	003187808JJK
Waste Page No:	2
Waste Line No:	6
Waste Code:	D001
Waste Amount:	5
Unit of Measure:	P
Waste LBS:	5
Manifest DOC ID:	003187808JJK
Waste Page No:	3
Waste Line No:	1
Waste Code:	D001
Waste Amount:	50
Unit of Measure:	P
Waste LBS:	50
Manifest DOC ID:	003187808JJK
Waste Page No:	1
Waste Line No:	2
Waste Code:	F003
Waste Amount:	250
Unit of Measure:	P
Waste LBS:	250
Manifest DOC ID:	003187808JJK
Waste Page No:	3
Waste Line No:	2
Waste Code:	D001
Waste Amount:	10
Unit of Measure:	P
Waste LBS:	10
Manifest DOC ID:	003187808JJK
Waste Page No:	1
Waste Line No:	1
Waste Code:	D001
Waste Amount:	300
Unit of Measure:	P
Waste LBS:	300
Manifest DOC ID:	003187808JJK
Waste Page No:	2
Waste Line No:	4
Waste Code:	D001
Waste Amount:	400
Unit of Measure:	P
Waste LBS:	400
Manifest DOC ID:	003187808JJK
Waste Page No:	2
Waste Line No:	5

MENTOR UROLOGY (Continued) **S109616049**

Waste Code:	D001
Waste Amount:	150
Unit of Measure:	P
Waste LBS:	150
Manifest DOC ID:	003187808JJK
Waste Page No:	2
Waste Line No:	1
Waste Code:	D002
Waste Amount:	100
Unit of Measure:	P
Waste LBS:	100
Manifest DOC ID:	003187808JJK
Waste Page No:	2
Waste Line No:	7
Waste Code:	F002
Waste Amount:	5
Unit of Measure:	P
Waste LBS:	5
Manifest DOC ID:	003187808JJK
Waste Page No:	2
Waste Line No:	8
Waste Code:	D002
Waste Amount:	5
Unit of Measure:	P
Waste LBS:	5
Manifest DOC ID:	003187808JJK
Waste Page No:	2
Waste Line No:	9
Waste Code:	D001
Waste Amount:	20
Unit of Measure:	P
Waste LBS:	20

WI MANIFEST TRANS:	-
Mifest DOC ID:	Not reported
TRAN EPA ID:	Not reported
TRAN ORDER NO:	Not reported
TRAN Date:	Not reported

Manifest DOC ID:	Not reported
Waste Page No:	Not reported
Waste Line No:	Not reported
Waste Code:	Not reported
Waste Amount:	Not reported
Unit of Measure:	Not reported
Waste LBS:	Not reported

K62 **MENTOR UROLOGY** **TIER 2** **S107730276**
West **1615 W RIVER RD N** **N/A**
1/8-1/4 **MINNEAPOLIS, MN 55411**
0.176 mi.
928 ft. **Site 3 of 5 in cluster K**

Relative:
Higher

Actual:
815 ft.

MN TIER 2:

ERC Number:	271350516
Facility Phone:	Not reported
Facility Status:	Not reported
Facility Email:	Not reported
Facility Web:	Not reported
Facility MNCP:	Not reported
Owner Name:	Not reported
Owner Phone:	Not reported
Owner Address:	Not reported
Owner City:	Not reported
Owner State:	Not reported
Owner Zip:	Not reported
Mailing Name:	Not reported
Mailing Street:	Not reported
Mailing PO BOX:	Not reported
Mailing City:	Not reported
Mailing State:	Not reported
Mailing Zip:	Not reported
Mailing Attn:	Not reported
Mailing Zip:	Not reported
Mailing Attn:	Not reported
Billing Name:	Not reported
Billing Street:	Not reported
Billing PO Box:	Not reported
Billing City:	Not reported
Billing State:	Not reported
Billing Zip:	Not reported
Billing Attn:	Not reported
SIC Code:	Not reported
Dunn Brad Num:	Not reported
Time Created:	Not reported
Signed By:	Not reported
Title:	Not reported
Signed Date:	Not reported
Attach Site Plan:	Not reported
Attach Coord Abbr:	Not reported
Attach Safeguard Info:	Not reported
Extension Site Plan:	Not reported
Extension Coord Abbr:	Not reported
Extension Safeguard Info:	Not reported
Report Year:	Not reported
Attach ERP:	Not reported
Extension ERP:	Not reported
Last Updated ERP:	Not reported
Last Tested ERP:	Not reported
Last Reviewed ERP:	Not reported
VZone Primary:	Not reported
VZone Secondary:	Not reported
Modified Date:	Not reported
FIPS County:	Not reported
Latitude/Longitude:	/
User Name:	Not reported

MENTOR UROLOGY (Continued) **S107730276**

TRIFID:	Not reported
NAISC:	Not reported
CMFCL Record ID:	Not reported
Hardcopy Attachments:	Not reported
SEPC Approved Date ERP:	Not reported
SIC:	Not reported
Client System ID:	Not reported
Own Country:	Not reported
Tier 2 Year:	2004
Cas Number:	Not reported
Site Plan:	No
Confidential Location:	No
How Chemical Is Stored:	C14
Status 302:	Not reported
Status 312:	Not reported
Emergency Contact Name1:	Not reported
Emergency Contact Name2:	Not reported
Emergency Contact Name3:	Not reported
Emergency Contact Name4:	Not reported
Emergency Contact 24hr Phone1:	Not reported
Emergency Contact 24hr Phone2:	Not reported
Emergency Contact 24hr Phone3:	Not reported
Emergency Contact 24hr Phone4:	Not reported
Is EHS:	Not reported
Is EHS More than TPQ:	Not reported
Is Containing EHS:	Not reported
EHS Name:	Not reported
Max Daily Amt Code:	Not reported
Avg Daily Amt Code:	Not reported
Storage Container Type:	Not reported
Storage Pressure Class:	Not reported
Storage Temperature Class:	Not reported
Storage Location:	Not reported
Is Storage Confidentail Location:	Not reported
Remark:	Not reported
Chemical Id:	Not reported
Chemical Name:	COMPOUNDED LATEX
ERC Number:	4963
Facility Phone:	Not reported
Facility Status:	ACTIVE
Facility Email:	Not reported
Facility Web:	Not reported
Facility MNCP:	Not reported
Owner Name:	Not reported
Owner Phone:	Not reported
Owner Address:	Not reported
Owner City:	Not reported
Owner State:	Not reported
Owner Zip:	Not reported
Mailing Name:	Not reported
Mailing Street:	Not reported
Mailing PO BOX:	Not reported
Mailing City:	Not reported
Mailing State:	Not reported
Mailing Zip:	Not reported
Mailing Attn:	Not reported

MENTOR UROLOGY (Continued) **S107730276**

Mailing Zip:	Not reported
Mailing Attn:	Not reported
Billing Name:	Not reported
Billing Street:	Not reported
Billing PO Box:	Not reported
Billing City:	Not reported
Billing State:	Not reported
Billing Zip:	Not reported
Billing Attn:	Not reported
SIC Code:	Not reported
Dunn Brad Num:	Not reported
Time Created:	Not reported
Signed By:	Not reported
Title:	Not reported
Signed Date:	Not reported
Attach Site Plan:	Not reported
Attach Coord Abbr:	Not reported
Attach Safeguard Info:	Not reported
Extension Site Plan:	Not reported
Extension Coord Abbr:	Not reported
Extension Safeguard Info:	Not reported
Report Year:	2007
Attach ERP:	Not reported
Extension ERP:	Not reported
Last Updated ERP:	Not reported
Last Tested ERP:	Not reported
Last Reviewed ERP:	Not reported
VZone Primary:	Not reported
VZone Secondary:	Not reported
Modified Date:	Not reported
FIPS County:	Not reported
Latitude/Longitude:	/
User Name:	Not reported
TRIFID:	Not reported
NAISC:	Not reported
CMFCL Record ID:	Not reported
Hardcopy Attachments:	Not reported
SEPC Approved Date ERP:	Not reported
SIC:	3069
Client System ID:	271350516
Own Country:	Not reported
Tier 2 Year:	Not reported
Cas Number:	N/A
Site Plan:	Not reported
Confidential Location:	Not reported
How Chemical Is Stored:	Not reported
Status 302:	UNKNOWN
Status 312:	UNKNOWN
Emergency Contact Name1:	BILL HAMBERG
Emergency Contact Name2:	GREGG LEDIN
Emergency Contact Name3:	Not reported
Emergency Contact Name4:	Not reported
Emergency Contact 24hr Phone1:	6126788793
Emergency Contact 24hr Phone2:	6125976632
Emergency Contact 24hr Phone3:	Not reported
Emergency Contact 24hr Phone4:	Not reported
Is EHS:	No

MENTOR UROLOGY (Continued) **S107730276**

Is EHS More than TPQ:	No
Is Containing EHS:	No
EHS Name:	Not reported
Max Daily Amt Code:	04
Avg Daily Amt Code:	04
Storage Container Type:	C
Storage Pressure Class:	1
Storage Temperature Class:	4
Storage Location:	WEST SIDE OF BUILDING
Is Storage Confidentail Location:	No
Remark:	Not reported
Chemical Id:	26169
Chemical Name:	COMPOUNDED LATEX

MN TIER2 CHEMICAL:

Chemical Desc ID:	26169
Chemical Name:	COMPOUNDED LATEX
Case No:	N/A
EHS Name:	Not reported
Trade Secret:	No
Pure:	No
Mixture:	Yes
Solid:	No
Liquid:	Yes
Gas:	No
Extremely Haz Substance:	No
Fire:	No
Pressure:	No
Reactivity:	No
Delayed Health Affects:	No
Immediate Health Affects:	Yes
Max Daily Amt:	04
Avg Daily Amt:	04
Onsite Days:	365
Max Daily Amt Exact:	0
Avg Daily Amt Exact:	0
Modified Date:	Not reported
VZone Primary:	No
VZone Secondary:	No
EHS More Than TPQ:	No
MSDS Attachment ID:	No

MN TIER2 STORE:

Storage Chem Desc ID:	26169
Storage Container Type:	C
Storage Pressure:	1
Storage Temp:	4
Storage Location:	WEST SIDE OF BUILDING
Storage ID:	130851
Storage Confidential:	No

MN TIER2 CONTACT:

Contact ID:	9926
Contact Name:	GREGG LEDI
Contact Title:	MFG ENGINE
Contact Type:	T2EC
Sort Order:	1

MENTOR UROLOGY (Continued) **S107730276**

Contact ID:	9927
Contact Name:	JIM SCHUME
Contact Title:	ENGINEERIN
Contact Type:	T2EC
Sort Order:	2

MN TIER2 DEVICE:

Contact Device ID:	9927
Device Type:	Phone
Device Name:	Phone
Device Value:	6514643345
Contact ID:	3309

ERC Number:	4963
Facility Phone:	Not reported
Facility Status:	ACTIVE
Facility Email:	Not reported
Facility Web:	Not reported
Facility MNCP:	Not reported
Owner Name:	Not reported
Owner Phone:	Not reported
Owner Address:	Not reported
Owner City:	Not reported
Owner State:	Not reported
Owner Zip:	Not reported
Mailing Name:	Not reported
Mailing Street:	Not reported
Mailing PO BOX:	Not reported
Mailing City:	Not reported
Mailing State:	Not reported
Mailing Zip:	Not reported
Mailing Attn:	Not reported
Mailing Zip:	Not reported
Mailing Attn:	Not reported
Billing Name:	Not reported
Billing Street:	Not reported
Billing PO Box:	Not reported
Billing City:	Not reported
Billing State:	Not reported
Billing Zip:	Not reported
Billing Attn:	Not reported
SIC Code:	Not reported
Dunn Brad Num:	Not reported
Time Created:	Not reported
Signed By:	Not reported
Title:	Not reported
Signed Date:	Not reported
Attach Site Plan:	Not reported
Attach Coord Abbr:	Not reported
Attach Safeguard Info:	Not reported
Extension Site Plan:	Not reported
Extension Coord Abbr:	Not reported
Extension Safeguard Info:	Not reported
Report Year:	2007
Attach ERP:	Not reported
Extension ERP:	Not reported

MENTOR UROLOGY (Continued) **S107730276**

Last Updated ERP:	Not reported
Last Tested ERP:	Not reported
Last Reviewed ERP:	Not reported
VZone Primary:	Not reported
VZone Secondary:	Not reported
Modified Date:	Not reported
FIPS County:	Not reported
Latitude/Longitude:	/
User Name:	Not reported
TRIFID:	Not reported
NAISC:	Not reported
CMFCL Record ID:	Not reported
Hardcopy Attachments:	Not reported
SEPC Approved Date ERP:	Not reported
SIC:	3069
Client System ID:	271350516
Own Country:	Not reported
Tier 2 Year:	Not reported
Cas Number:	142825
Site Plan:	Not reported
Confidential Location:	Not reported
How Chemical Is Stored:	Not reported
Status 302:	UNKNOWN
Status 312:	UNKNOWN
Emergency Contact Name1:	BILL HAMBERG
Emergency Contact Name2:	GREGG LEDIN
Emergency Contact Name3:	Not reported
Emergency Contact Name4:	Not reported
Emergency Contact 24hr Phone1:	6126788793
Emergency Contact 24hr Phone2:	6125976632
Emergency Contact 24hr Phone3:	Not reported
Emergency Contact 24hr Phone4:	Not reported
Is EHS:	No
Is EHS More than TPQ:	No
Is Containing EHS:	No
EHS Name:	Not reported
Max Daily Amt Code:	04
Avg Daily Amt Code:	04
Storage Container Type:	A
Storage Pressure Class:	1
Storage Temperature Class:	4
Storage Location:	CHEMICAL STORAGE ROOM
Is Storage Confidentail Location:	No
Remark:	Not reported
Chemical Id:	36805
Chemical Name:	HEPTANE

MN TIER2 CONTACT:

Contact ID:	9926
Contact Name:	GREGG LEDI
Contact Title:	MFG ENGINE
Contact Type:	T2EC
Sort Order:	1

Contact ID:	9927
Contact Name:	JIM SCHUME
Contact Title:	ENGINEERIN
Contact Type:	T2EC

MENTOR UROLOGY (Continued) **S107730276**

Sort Order: 2

MN TIER2 DEVICE:

Contact Device ID:	9927
Device Type:	Phone
Device Name:	Phone
Device Value:	6514643345
Contact ID:	3309
ERC Number:	4963
Facility Phone:	6122874136
Facility Status:	ACTIVE
Facility Email:	lynn.nelson@state.mn.us
Facility Web:	Not reported
Facility MNCP:	Not reported
Owner Name:	GREGG LEDIN
Owner Phone:	6122874136
Owner Address:	1525 WEST RIVER RD N
Owner City:	MINNEAPOLIS
Owner State:	MN
Owner Zip:	55411
Mailing Name:	MENTOR UROLOGY
Mailing Street:	1525 W RIVER RD N
Mailing PO BOX:	Not reported
Mailing City:	MINNEAPOLIS
Mailing State:	MN
Mailing Zip:	55411
Mailing Attn:	GREGG LEDIN
Mailing Zip:	55411
Mailing Attn:	GREGG LEDIN
Billing Name:	Not reported
Billing Street:	Not reported
Billing PO Box:	Not reported
Billing City:	Not reported
Billing State:	Not reported
Billing Zip:	Not reported
Billing Attn:	Not reported
SIC Code:	3069
Dunn Brad Num:	Not reported
Time Created:	Not reported
Signed By:	GREGG LEDIN
Title:	MFG. ENGINEERING MGR.
Signed Date:	2006-03-01
Attach Site Plan:	0
Attach Coord Abbr:	1
Attach Safeguard Info:	0
Extension Site Plan:	Not reported
Extension Coord Abbr:	Not reported
Extension Safeguard Info:	Not reported
Report Year:	2005
Attach ERP:	0
Extension ERP:	Not reported
Last Updated ERP:	Not reported
Last Tested ERP:	Not reported
Last Reviewed ERP:	Not reported
VZone Primary:	Not reported

MENTOR UROLOGY (Continued) **S107730276**

VZone Secondary:	Not reported
Modified Date:	2006-03-01
FIPS County:	27027
Latitude/Longitude:	44.9959983825684/93.2770004272461
User Name:	hardcopy5
TRIFID:	Not reported
NAISC:	Not reported
CMFCL Record ID:	Not reported
Hardcopy Attachments:	0
SEPC Approved Date ERP:	Not reported
SIC:	Not reported
Client System ID:	271350516
Own Country:	US
Tier 2 Year:	Not reported
Cas Number:	Not reported
Site Plan:	Not reported
Confidential Location:	Not reported
How Chemical Is Stored:	Not reported
Status 302:	Not reported
Status 312:	Not reported
Emergency Contact Name1:	Not reported
Emergency Contact Name2:	Not reported
Emergency Contact Name3:	Not reported
Emergency Contact Name4:	Not reported
Emergency Contact 24hr Phone1:	Not reported
Emergency Contact 24hr Phone2:	Not reported
Emergency Contact 24hr Phone3:	Not reported
Emergency Contact 24hr Phone4:	Not reported
Is EHS:	Not reported
Is EHS More than TPQ:	Not reported
Is Containing EHS:	Not reported
EHS Name:	Not reported
Max Daily Amt Code:	Not reported
Avg Daily Amt Code:	Not reported
Storage Container Type:	Not reported
Storage Pressure Class:	Not reported
Storage Temperature Class:	Not reported
Storage Location:	Not reported
Is Storage Confidentail Location:	Not reported
Remark:	Not reported
Chemical Id:	Not reported
Chemical Name:	Not reported

MN TIER2 CONTACT:

Contact ID:	9926
Contact Name:	GREGG LEDI
Contact Title:	MFG ENGINE
Contact Type:	T2EC
Sort Order:	1

Contact ID:	9927
Contact Name:	JIM SCHUME
Contact Title:	ENGINEERIN
Contact Type:	T2EC
Sort Order:	2

MN TIER2 DEVICE:

MENTOR UROLOGY (Continued) **S107730276**

Contact Device ID: 9927
Device Type: Phone
Device Name: Phone
Device Value: 6514643345
Contact ID: 3309

K63 **COLOPLAST MANUFACTURING US LLC** **TRIS** **1010560559**
West **1615 W RIVER RD** **55411MNTRR16**
1/8-1/4 **MINNEAPOLIS, MN 55411**
0.176 mi.
928 ft. **Site 4 of 5 in cluster K**

Relative:
Higher

Actual:
815 ft.

K64 **MENTOR CORP** **AST** **A100026779**
West **1615 RIVER RD W** **N/A**
1/8-1/4 **MINNEAPOLIS, MN 55411**
0.176 mi.
928 ft. **Site 5 of 5 in cluster K**

Relative:
Higher

Actual:
815 ft.

AST:

TANK:

MPCA Tank Number:	1001
Tank Registration Date:	Not reported
Tank Dual Use:	N
Tank Storage Capacity:	5500
Tank Status:	Active
Tank Stored Product:	Other Substance
Tank Construction Material:	Other
Tank Cathodic Protection:	Not reported
Piping Cathodic Protection:	Not reported
Piping Material:	Other
Second Contain Tank:	Not reported
Second Contain Pipe:	Not reported
Tank Dispenser:	Not reported
Above/Under Ground:	Above Ground
Serial Number:	Not reported
Date Added:	10/10/1999 10:57
Date Last Updated:	9/24/2008 14:11
AST Base Material:	On Concrete
Piping Material Desc:	OTHER
Unregulated Tank Registration Date:	Not reported
Compartmental Tank Flag:	Not reported
Heating Product Flag:	Not reported
Haz Waste Generator Id:	Not reported
Product Replaced Date:	Not reported
Sludge Disposal Facility:	Not reported
Comments:	Not reported
Staff Id Who Did The Last Update:	RSUCHAN
In Compliance:	No
Facility Addr 2:	Not reported

TANK ACTION:

MPCA Tank Number:	1001
Above Or Underground:	Above Ground

MENTOR CORP (Continued) **A100026779**

Tank Action ID:	821855
Contractor Number:	Not reported
Supervisor Number:	Not reported
Tank Action:	Install Tank
Action Date:	01/15/1993 00:00:00
Action Date Unknown:	Not reported
Corrosion Expert Name:	Not reported
Lab Flag:	Not reported
Date Added:	05/05/2000 08:30:24
Date Last Updated:	05/04/2002 08:51:01
Staff Id Who Did The Last Update:	TANKS

TANK COMPARTMENT:

MPCA Tank Number:	1001
Above Or Underground:	Above Ground
Compartment Number:	1
Tank Stored Product Code:	21
Tank Stored Product Desc:	NATURAL LATEX CMPD
Compartment Cap:	5500
Heating:	Not reported
Other Desc:	Not reported
Date Added:	10/10/1999 10:59:10
Date Last Updated:	05/04/2002 08:51:01
Staff Id Who Did The Last Update:	TANKS

INSTALL REMOVE:

MPCA Tank Number:	Not reported
Number of Dispensers:	Not reported
Tank Construction Material Code:	Not reported
Piping Material:	Not reported
Piping Material Desc:	Not reported
Total Tank Capacity Quantity:	Not reported
Staff Id Who Did The Last Update:	Not reported
INSREM Product:	Not reported
INSREM Product Description:	Not reported
INSREM Action ID:	Not reported
INSREM Action:	Not reported
Action Completed Date:	Not reported
Date Added:	Not reported
Date Last Updated:	Not reported

TANK:

MPCA Tank Number:	1002
Tank Registration Date:	Not reported
Tank Dual Use:	N
Tank Storage Capacity:	5500
Tank Status:	Active
Tank Stored Product:	Other Substance
Tank Construction Material:	Other
Tank Cathodic Protection:	Not reported
Piping Cathodic Protection:	Not reported
Piping Material:	Other
Second Contain Tank:	Not reported
Second Contain Pipe:	Not reported
Tank Dispenser:	Not reported
Above/Under Ground:	Above Ground

MENTOR CORP (Continued) **A100026779**

Serial Number:	Not reported
Date Added:	10/10/1999 10:57
Date Last Updated:	9/24/2008 14:11
AST Base Material:	On Concrete
Piping Material Desc:	OTHER
Unregulated Tank Registration Date:	Not reported
Compartmental Tank Flag:	Not reported
Heating Product Flag:	Not reported
Haz Waste Generator Id:	Not reported
Product Replaced Date:	Not reported
Sludge Disposal Facility:	Not reported
Comments:	Not reported
Staff Id Who Did The Last Update:	RSUCHAN
In Compliance:	No
Facility Addr 2:	Not reported

TANK ACTION:

MPCA Tank Number:	1002
Above Or Underground:	Above Ground
Tank Action ID:	821856
Contractor Number:	Not reported
Supervisor Number:	Not reported
Tank Action:	Install Tank
Action Date:	01/15/1993 00:00:00
Action Date Unknown:	Not reported
Corrosion Expert Name:	Not reported
Lab Flag:	Not reported
Date Added:	05/05/2000 08:30:24
Date Last Updated:	05/04/2002 08:51:01
Staff Id Who Did The Last Update:	TANKS

TANK COMPARTMENT:

MPCA Tank Number:	1002
Above Or Underground:	Above Ground
Compartment Number:	1
Tank Stored Product Code:	21
Tank Stored Product Desc:	NATURAL LATEX CMPD
Compartment Cap:	5500
Heating:	Not reported
Other Desc:	Not reported
Date Added:	10/10/1999 10:59:10
Date Last Updated:	05/04/2002 08:51:01
Staff Id Who Did The Last Update:	TANKS

INSTALL REMOVE:

MPCA Tank Number:	Not reported
Number of Dispensers:	Not reported
Tank Construction Material Code:	Not reported
Piping Material:	Not reported
Piping Material Desc:	Not reported
Total Tank Capacity Quantity:	Not reported
Staff Id Who Did The Last Update:	Not reported
INSREM Product:	Not reported
INSREM Product Description:	Not reported
INSREM Action ID:	Not reported
INSREM Action:	Not reported
Action Completed Date:	Not reported

MENTOR CORP (Continued) **A100026779**

Date Added: Not reported
Date Last Updated: Not reported

TABSITE:
Program Interest Id: 210456
Above Or Underground: Above Ground
Facility Code: 19
Indian Reservation: No
UST Registration Date: Not reported
AST Registration Date: 02/03/1993 00:00:00
Date Added: 04/16/1993 16:04:35
Date Last Updated: 05/23/2003 09:21:04
Staff Id Who Did The Last Update: SYS
Max Monthly Gallons: Not reported
Vapor Recovery Installed: Unknown
Vapor Notify Required: Unknown

LATLONG:
Program Id: 210456
Latlong ID: 4367
Latitude Degrees: 44
Latitude Minutes: 59
Latitude Seconds: 43.61
Longitude Degrees: -93
Longitude Minutes: 16
Longitude Seconds: 36.2
Collection Date: 06/30/1999 00:00:00
Latlong Description: Site along road used for address match
TMSP Added: 05/18/2000 19:33:34
Date Last Updated: 07/14/2004 22:01:32
Staff Id Last Updated: jporter
Coord Source Type: U
Org Name Source: Not reported

Click this hyperlink while viewing on your computer to access additional MN AST: detail in the EDR Site Report.

---

65 **UNKNOWN** **SPILLS** **S101285660**
SSE **BOOM ISLAND** **N/A**
1/8-1/4 **MINNEAPOLIS, MN**
0.177 mi.
932 ft.

Relative:
Lower

Actual:
798 ft.

MN SPILL:
Program Id: 170069
Township Name: Not reported
Interest Type: SP
Addr Id: 238522
Interest Phone: Not reported
Preferred Id: 5568
Interest Start Date: 03/21/1996 00:00:00
Interest End Date: Not reported
Active: Not reported
Tmsp Added: 03/21/1996 00:00:00
Tmsp Last Updt: 04/11/2007 08:22:51
Staff Id Last Updt: RSUCHAN
State County Code: 27

UNKNOWN (Continued) **S101285660**

Country Code:	USA
Foreign State:	Not reported
Foreign Zone:	Not reported
Spill Closure Code:	**Not reported**
Sp Rep Code:	Not reported
Report Taken By Initials:	3234
Mpca Project Manager Initials:	3234
Spill Site Closure Date:	01/01/1996 00:00:00
Sp Rep Desc:	CHANNEL 11 NEWS
Spill Date:	07/15/1989 00:00:00
Spill Reported Date:	07/15/1989 00:00:00
Init Cause Code:	Other
Init Cause Desc:	FISH KILL
Initial Source Code:	Not reported
Priority Code:	4
Archive Lot:	Not reported
Archive Box:	Not reported
Rep Phone:	Not reported
Rep Name:	Not reported
Mpca Involvement:	Not reported
Rpt Taken By Duty Officer:	Not reported
Spill Cause:	Not reported
Product:	Not reported
Spill:	Not reported
Report:	Not reported
Region:	Not reported
Project Mngr:	Not reported
Quantity:	Not reported
Product:	Not reported
Respnbl Party:	Not reported
Box:	Not reported
Closure Date:	Not reported
Cause Code:	Not reported
Date Reported:	Not reported
Location:	Not reported
Product:	Not reported
Amount Spilled:	Not reported
Units:	Not reported
Priority:	Not reported
Spill Date:	Not reported
Spill Date:	Not reported
Action Taken:	Not reported
Reported By:	Not reported
Incident:	Not reported
Respnbl Party:	Not reported
Spill Cause:	Not reported
Action Taken:	Not reported
Public Safety Spill ID:	Not reported
Site ID:	0
Duty Officer Report No:	Not reported
Comments:	Not reported

MN SPILL ACTION:

Spill Action Code:	Not reported
Spill Action Person:	Not reported
Spill Action Date:	Not reported
Tmsp Added:	Not reported
Tmsp Last Updt:	Not reported

UNKNOWN (Continued) **S101285660**

Staff Id Last Updt: Not reported

MN SPILL AFFECTED DESCRIPTION:
Spill Inc. Affect Code: Not reported
Tmsp Added: Not reported
Tmsp Last Updt: Not reported
Staff Id Last Updt: Not reported

MN SPILL EMERGENCY:
Emergency Id: Not reported
Emergency Code: Not reported
Spill Action Code: Not reported
Tmsp Added: Not reported
Tmsp Last Updt: Not reported
Staff Id Last Updt: Not reported

MN SPILL PREVENTION:
Spill Prevention Code: Not reported
Spill Prevention Date: Not reported
Comments: Not reported
Tmsp Added: Not reported
Tmsp Last Updt: Not reported
Staff Id Last Updt: Not reported

MN SPILL PRODUCT:
Program ID: 170069
Spill Incident Accuracy Id: 64873
Spill Product Code: Other (Described In Remarks)
Spill Qty Units Code: Unknown
Spill Incident Accuracy Code: Unknown
Spill Released Qty: 0
Tmsp Added: 03/21/1996 00:00:00
Tmsp Last Updt: 05/04/2002 06:38:46
Staff Id Last Updt: TANKS

---

66 **NSP** **SPILLS** **S106493550**
SSE **10 6TH AVE NE** **N/A**
1/8-1/4 **MINNEAPOLIS, MN**
0.177 mi.
934 ft.

Relative:
Higher

Actual:
820 ft.

MN SPILL:
Program Id: 168805
Township Name: Not reported
Interest Type: SP
Addr Id: 237307
Interest Phone: Not reported
Preferred Id: 4170
Interest Start Date: 03/21/1996 00:00:00
Interest End Date: Not reported
Active: Not reported
Tmsp Added: 03/21/1996 00:00:00
Tmsp Last Updt: 04/11/2007 08:22:50
Staff Id Last Updt: RSUCHAN
State County Code: 27
Country Code: USA
Foreign State: Not reported
Foreign Zone: Not reported
Spill Closure Code: **Not reported**
Sp Rep Code: Not reported

NSP (Continued) **S106493550**

Report Taken By Initials:	1612
Mpca Project Manager Initials:	223
Spill Site Closure Date:	01/01/1996 00:00:00
Sp Rep Desc:	GLEN MILLER
Spill Date:	10/14/1988 00:00:00
Spill Reported Date:	10/14/1988 00:00:00
Init Cause Code:	Not reported
Init Cause Desc:	1 BROKEN HOSE
Initial Source Code:	Not reported
Priority Code:	4
Archive Lot:	Not reported
Archive Box:	Not reported
Rep Phone:	Not reported
Rep Name:	Not reported
Mpca Involvement:	Not reported
Rpt Taken By Duty Officer:	Not reported
Spill Cause:	Not reported
Product:	Not reported
Spill:	Not reported
Report:	Not reported
Region:	Not reported
Project Mngr:	Not reported
Quantity:	Not reported
Product:	Not reported
Respnbl Party:	Not reported
Box:	Not reported
Closure Date:	Not reported
Cause Code:	Not reported
Date Reported:	Not reported
Location:	Not reported
Product:	Not reported
Amount Spilled:	Not reported
Units:	Not reported
Priority:	Not reported
Spill Date:	Not reported
Spill Date:	Not reported
Action Taken:	Not reported
Reported By:	Not reported
Incident:	Not reported
Respnbl Party:	Not reported
Spill Cause:	Not reported
Action Taken:	Not reported
Public Safety Spill ID:	Not reported
Site ID:	0
Duty Officer Report No:	Not reported
Comments:	Not reported

MN SPILL ACTION:

Spill Action Code:	Not reported
Spill Action Person:	Not reported
Spill Action Date:	Not reported
Tmsp Added:	Not reported
Tmsp Last Updt:	Not reported
Staff Id Last Updt:	Not reported

MN SPILL AFFECTED DESCRIPTION:

Spill Inc. Affect Code:	Not reported
Tmsp Added:	Not reported

NSP (Continued) **S106493550**

Tmsp Last Updt: Not reported
Staff Id Last Updt: Not reported

MN SPILL EMERGENCY:
Emergency Id: Not reported
Emergency Code: Not reported
Spill Action Code: Not reported
Tmsp Added: Not reported
Tmsp Last Updt: Not reported
Staff Id Last Updt: Not reported

MN SPILL PREVENTION:
Spill Prevention Code: Not reported
Spill Prevention Date: Not reported
Comments: Not reported
Tmsp Added: Not reported
Tmsp Last Updt: Not reported
Staff Id Last Updt: Not reported

MN SPILL PRODUCT:
Program ID: Not reported
Spill Incident Accuracy Id: Not reported
Spill Product Code: Not reported
Spill Qty Units Code: Not reported
Spill Incident Accuracy Code: Not reported
Spill Released Qty: Not reported
Tmsp Added: Not reported
Tmsp Last Updt: Not reported
Staff Id Last Updt: Not reported

L67 **WEST RIVER ROAD** **SPILLS** **S101429709**
WSW **1315 W RIVER ROAD** **MN LS** **N/A**
1/8-1/4 **MINNEAPOLIS, MN 55411** **VIC**
0.187 mi. **SRS**
987 ft. **Site 1 of 2 in cluster L**

Relative:
Higher

Actual:
830 ft.

MN SPILL:
Program Id: 229224
Township Name: Not reported
Interest Type: SP
Addr Id: 290703
Interest Phone: Not reported
Preferred Id: 53397
Interest Start Date: 11/20/2000 11:45:53
Interest End Date: Not reported
Active: Not reported
Tmsp Added: 11/20/2000 11:45:54
Tmsp Last Updt: 04/11/2007 08:23:04
Staff Id Last Updt: RSUCHAN
State County Code: 27
Country Code: USA
Foreign State: Not reported
Foreign Zone: Not reported
Spill Closure Code: **Response Completed**
Sp Rep Code: Refer To Water Quality
Report Taken By Initials: 3364
Mpca Project Manager Initials: 3364
Spill Site Closure Date: 11/17/2000 00:00:00
Sp Rep Desc: Mike Malinowski

WEST RIVER ROAD (Continued) **S101429709**

Spill Date:	11/17/2000 00:00:00
Spill Reported Date:	11/17/2000 00:00:00
Init Cause Code:	Equipment Failure
Init Cause Desc:	Not reported
Initial Source Code:	8
Priority Code:	Not reported
Archive Lot:	Not reported
Archive Box:	Not reported
Rep Phone:	6127993003
Rep Name:	Mike Malinowski
Mpca Involvement:	Limited
Rpt Taken By Duty Officer:	Not reported
Spill Cause:	Not reported
Product:	Not reported
Spill:	Not reported
Report:	Not reported
Region:	Not reported
Project Mngr:	Not reported
Quantity:	Not reported
Product:	Not reported
Respnbl Party:	Not reported
Box:	Not reported
Closure Date:	Not reported
Cause Code:	Not reported
Date Reported:	Not reported
Location:	Not reported
Product:	Not reported
Amount Spilled:	Not reported
Units:	Not reported
Priority:	Not reported
Spill Date:	Not reported
Spill Date:	Not reported
Action Taken:	Not reported
Reported By:	Not reported
Incident:	Not reported
Respnbl Party:	Not reported
Spill Cause:	Not reported
Action Taken:	Not reported
Public Safety Spill ID:	Not reported
Site ID:	0
Duty Officer Report No:	Not reported
Comments:	35 ton crane operated by Bolander Construction tipped over spilling hydraulic and diesel to hard packed snow. Spill is being shoveled into contaniers for disposal. All product recovered and barreled

MN SPILL ACTION:

Spill Action Code:	Not reported
Spill Action Person:	Not reported
Spill Action Date:	Not reported
Tmsp Added:	Not reported
Tmsp Last Updt:	Not reported
Staff Id Last Updt:	Not reported

MN SPILL AFFECTED DESCRIPTION:

Spill Inc. Affect Code:	Soil
Tmsp Added:	11/20/2000 11:45:54
Tmsp Last Updt:	05/04/2002 09:56:51
Staff Id Last Updt:	TANKS

WEST RIVER ROAD (Continued) **S101429709**

MN SPILL EMERGENCY:
- Emergency Id: Not reported
- Emergency Code: Not reported
- Spill Action Code: Not reported
- Tmsp Added: Not reported
- Tmsp Last Updt: Not reported
- Staff Id Last Updt: Not reported

MN SPILL PREVENTION:
- Spill Prevention Code: Not reported
- Spill Prevention Date: Not reported
- Comments: Not reported
- Tmsp Added: Not reported
- Tmsp Last Updt: Not reported
- Staff Id Last Updt: Not reported

MN SPILL PRODUCT:
- Program ID: 229224
- Spill Incident Accuracy Id: 150749
- Spill Product Code: Light Fuel Oil and Diesel
- Spill Qty Units Code: Gallons
- Spill Incident Accuracy Code: Estimated
- Spill Released Qty: 50
- Tmsp Added: 11/20/2000 11:45:54
- Tmsp Last Updt: 05/04/2002 09:56:51
- Staff Id Last Updt: TANKS

MN LS:
- Link ID: 4368
- EPA ID: Not reported
- MPCA ID: VP5820
- Method: I1
- CERCLIS: No
- National Priorities List: No
- PLP: No
- Voluntary Cleanup & Investigation: Yes
- RCRA Treatment Storage & Disposal: No
- RCRA Generator: No
- Solid Waste Permit: No
- Dumps: No
- No Further Remedial Action Planned: No
- Delisted From PLP By MPCA: No
- LCP: No
- Brownfield: No
- Entity Type: VIC

MN Voluntary Investigation Cleanup Program:
- Facility ID: VP5820
- Facility Type: Recycling/Salvage
- Facility Address 2: Not reported
- Core Program Interest Id: 335910
- Link Id: 4368
- Active: False
- Pay Complete: False
- MPCA Region: Metro
- Size Acres: 4.11
- HRS Score: 0

WEST RIVER ROAD (Continued) **S101429709**

Enforcement Lead Agency:	Not reported
Federal Defferal Plot:	False
Emergency:	False
Site Classification:	False
RD/RA:	False
RL/FS:	False
Fund financed:	False
Npl:	False
Plp:	False
District:	Metro
Program Reffered from:	Not reported
Program Interest:	VIC
Physical Location:	None
Natural Source damage:	False
Clean up Cost:	Not reported
Indian Reservation:	False
Reservation Name:	Not reported
MPCA Owned Wells at site:	False
Created By:	Unknown
Date Created:	3/27/1995
Date Last Updated:	8/14/2006
Federal Facility:	False
Primary Funding Source:	Not reported
EPA Id:	Not reported
MPCA Id:	Not reported
Alpha Sort:	Not reported
Legal Distt:	58B
Congressional Dist:	5
Scale Of Map Used Pls Loc Data:	A
Township:	Not reported
Range:	Not reported
Range East West:	W
Section:	Not reported
Pls Qtr Section (160 Acres):	Not reported
Pls Qtr Qtr Section (40 Acres):	Not reported
Pls Qtr-Qtr-Qtr Section (10 Acres):	Not reported
Pls Qtr-Qtr-Qtr-Qtr Section (2.5 Acres):	Not reported
Quad:	Not reported
NAD Number:	83
Desc Of UTM Coord Pt:	Not reported
UTM Coord Pt Data Source:	Not reported
Org Providing The UTM Coord Point Data:	Not reported
Method For Loc Public Land Survey:	M
Method Of Utm Coord Pt Data Collection:	Not reported
Date Of Utm Coord Pt Data Collection:	Not reported
COL Date Qual:	Not reported
Map Scale:	Not reported
Verification Method:	Not reported
horizref:	Not reported
Utm Source:	2
Utm Method:	I1
Utm Scale:	A
Utm Accuracy:	Not reported
Utm East:	478293.25
Utm North:	4982201
Utm Zone:	15
Basin Code:	2

WEST RIVER ROAD (Continued) **S101429709**

Major Watershed:	20
Major Watershed:	Not reported
Method For Loc Public Land Survey:	Not reported
Scale Of Map Used Pls Loc Data:	Not reported
Township 2:	Not reported
Range 2:	Not reported
Range East West:	Not reported
Section 2:	Not reported
Pls Qtr Section (160 Acres) 2:	Not reported
Pls Qtr Qtr Section (40 Acres)2:	Not reported
Pls Qtr Qtr Qtr Section (10 Acres)2:	Not reported
Pls Qtr Qtr Qtr Qtr Section (2.5 Acres) 2:	Not reported
Quad 2:	Not reported
File Location:	Archival Storage
GIS Application GIS:	False
Notes:	File archived
Contact Type:	Voluntary Party
Company Name:	Xcel Energy
Contact Address:	Not reported
Contact Address 2:	Not reported
Contact City,St,Zip:	Not reported
Contact Province:	Not reported
Contact Country:	Not reported
Contact Postal code:	Not reported
Contact Phone:	6123306493
Contact Phone Ext:	Not reported
Contact Fax:	Not reported
Contact E-mail:	Not reported
Contact Cell Phone:	6125303976
Contact Information Last Updated:	1/3/2005
Misc Contact Info:	Not reported
Receive Invoice:	T
Staff Id Num:	Not reported

Contact Type:	Staff PL/PM (Project Leader/Project Manager)s
Company Name:	MPCA
Contact Address:	520 Lafayette Rd
Contact Address 2:	Not reported
Contact City,St,Zip:	St. Paul, MN 551554194
Contact Province:	Not reported
Contact Country:	Not reported
Contact Postal code:	Not reported
Contact Phone:	Not reported
Contact Phone Ext:	Not reported
Contact Fax:	Not reported
Contact E-mail:	Not reported
Contact Cell Phone:	Not reported
Contact Information Last Updated:	4/23/1998
Misc Contact Info:	Not reported
Receive Invoice:	F
Staff Id Num:	3387

Contact Type:	Staff TA (Technical Analyst)
Company Name:	MPCA
Contact Address:	520 Lafayette Rd.
Contact Address 2:	Not reported
Contact City,St,Zip:	St. Paul, MN 551554194

WEST RIVER ROAD (Continued) **S101429709**

Contact Province:	Not reported
Contact Country:	Not reported
Contact Postal code:	Not reported
Contact Phone:	651-297-8279
Contact Phone Ext:	Not reported
Contact Fax:	651-296-9707
Contact E-mail:	mike.connolly@pca.state.mn.us
Contact Cell Phone:	Not reported
Contact Information Last Updated:	4/23/1998
Misc Contact Info:	Not reported
Receive Invoice:	F
Staff Id Num:	3219

Contaminant Id:	Lead
Contaminated Media:	Soil
Req Cleanup Concluded:	Not reported
Cleanup Lvl Measure Units:	mg/Kg
Basis For Req Cleanup Lvl:	Not reported
Max Residual Contamination:	180
Date Info Last Updated:	1/3/2005

Contaminant Id:	Total PAHs
Contaminated Media:	Soil
Req Cleanup Concluded:	Not reported
Cleanup Lvl Measure Units:	Not reported
Basis For Req Cleanup Lvl:	Not reported
Max Residual Contamination:	Not reported
Date Info Last Updated:	1/3/2005

Contaminant Id:	Arsenic
Contaminated Media:	Soil
Req Cleanup Concluded:	Not reported
Cleanup Lvl Measure Units:	mg/Kg
Basis For Req Cleanup Lvl:	Not reported
Max Residual Contamination:	9.3000002
Date Info Last Updated:	8/3/2006

Contaminant Id:	Barium
Contaminated Media:	Soil
Req Cleanup Concluded:	Not reported
Cleanup Lvl Measure Units:	mg/Kg
Basis For Req Cleanup Lvl:	Not reported
Max Residual Contamination:	92
Date Info Last Updated:	8/3/2006

Contaminant Id:	Chromium (total); (Chromium VI
Contaminated Media:	Soil
Req Cleanup Concluded:	Not reported
Cleanup Lvl Measure Units:	mg/Kg
Basis For Req Cleanup Lvl:	Not reported
Max Residual Contamination:	21
Date Info Last Updated:	8/3/2006

Contaminant Id:	Silver
Contaminated Media:	Soil
Req Cleanup Concluded:	Not reported
Cleanup Lvl Measure Units:	mg/Kg

WEST RIVER ROAD (Continued) **S101429709**

Basis For Req Cleanup Lvl: Not reported
Max Residual Contamination: 0.74000001
Date Info Last Updated: 8/3/2006

Contaminant Id: Naphthalene
Contaminated Media: Soil
Req Cleanup Concluded: Not reported
Cleanup Lvl Measure Units: mg/Kg
Basis For Req Cleanup Lvl: Not reported
Max Residual Contamination: 340
Date Info Last Updated: 8/3/2006

Contaminant Id: Mercury
Contaminated Media: Soil
Req Cleanup Concluded: Not reported
Cleanup Lvl Measure Units: mg/Kg
Basis For Req Cleanup Lvl: Not reported
Max Residual Contamination: 0.38
Date Info Last Updated: 8/3/2006

Contaminant Id: Selenium
Contaminated Media: Soil
Req Cleanup Concluded: Not reported
Cleanup Lvl Measure Units: mg/Kg
Basis For Req Cleanup Lvl: Not reported
Max Residual Contamination: 0.95999998
Date Info Last Updated: 8/3/2006

Contaminant Id: Phenanthrene
Contaminated Media: Soil
Req Cleanup Concluded: Not reported
Cleanup Lvl Measure Units: mg/Kg
Basis For Req Cleanup Lvl: Not reported
Max Residual Contamination: 140
Date Info Last Updated: 8/3/2006

Facid: VP5820
Event: Remedial Action
Additional Information: may be other removals based on site needs
Start Date: Not reported
End Date: 8/10/1999
Planned Start Date: Not reported
Planned End Date: Not reported
Date Info Last Updated: 11/1/2001
Record Number: 12393

Facid: VP5820
Event: VIC Program Participation Dates (Start/End)
Additional Information: None
Start Date: 3/27/1995
End Date: 3/31/2000
Planned Start Date: Not reported
Planned End Date: Not reported
Date Info Last Updated: 1/15/1998
Record Number: 3557

Facid: VP5820

WEST RIVER ROAD (Continued) **S101429709**

Event:	No Action Letter Sent
Additional Information:	None Entered
Start Date:	Not reported
End Date:	1/14/2000
Planned Start Date:	Not reported
Planned End Date:	Not reported
Date Info Last Updated:	2/3/2000
Record Number:	8133

Facid:	VP5820
GW Recepts Prot by Rem Actn:	Not reported
Ecological receptors present:	False
Type of ecological receptors:	Not reported
Acres of contaminated soil:	2
Volume of contaminated soil:	1000
Acres of surface water impacted:	Not reported
Acres of wetland impacted:	Not reported
Acres of sediment impacted:	Not reported
GW Plume Area Acres:	Not reported
Cleanup Conducted:	True
Acres of Contam Soil remediate:	Not reported
Volume of Soil Cleaned:	1000
# Municipal wells contamd:	Not reported
# Dom wells contam:	Not reported
# People Impct SW intake contam:	Not reported
# Drums Revolved from site:	Not reported
Yr Soil Remediated:	Not reported
Acres of Soil w/ Restrict Access:	Not reported
Yr IC remedy complete:	Not reported
Yr GW remedy completed:	Not reported
Year GWIC completed:	Not reported
Acres of wetland of sediment remediated:	Not reported
Public financing:	False
Assurance help:	True
Land use Classfn At Site:	Industrial
Land use Vicinity Of Site:	Industrial
Deed notif Present On Site:	False
Restrictive Covenant Present:	False
Restrictions:	Not reported
GW Pump and Treat Used at site:	False
Quaternary Perched:	False
Quaternary Water Table:	False
Quaternary Confined:	False
Cretaceous:	False
Plattville:	False
St. peter:	False
Prairie Duchien:	False
Jordan:	False
Ironton/Galesville:	False
Mt Simon Hinckley:	False
Precambrian Undefferentiated:	False
Other/Unknown Aquifier:	False
Date Info Last Updated:	11/1/2001
Inst Control Info Updated:	Not reported
Inst Control Filed Location:	Not reported
SW Classification (Primary):	Not reported
SW Classification (Secondary):	Not reported

WEST RIVER ROAD (Continued) **S101429709**

Miscellaneous: Not reported
SW Comments: Not reported

MN SRS:

Facility ID:	VP5820
SEC Address:	Not reported
Link Id:	4368
Facility Type:	Recycling/Salvage
Active:	False
Pay Complete:	False
MPCA Region:	Metro
Size Acres:	4.11
HRS Score:	0
Enforcement Lead Agency:	Not reported
Federal Defferal Plot:	False
Emergency:	False
Site Classification:	False
RD/RA:	False
RL/FS:	False
Fund financed:	False
Npl:	False
Plp:	False
District:	Metro
Program Referred from:	Not reported
Program Interest:	VIC
Physical Location:	None
Natural Source damage:	False
Clean up Cost:	Not reported
Indian Reservation:	False
Reserve Name:	Not reported
MPCA Owned Wells at site:	False
Created By:	Unknown
Date Created:	3/27/1995
Date Last Updated:	8/14/2006
Federal Facility:	False
Primary Funding Source:	Not reported
EPA Id:	Not reported
MPCA Id:	Not reported
Alpha Sort:	Not reported
Legal Distt:	58B
Congressional Distt:	5
Public Land Survey Method:	M
Map Scale For PLS Locational Data:	A
Township 2:	Not reported
Range:	Not reported
PLS Township Suffix:	W
section:	Not reported
PLS Qtr Section (160 Acres):	Not reported
PLS Qtr-Qtr Section (40 Acres):	Not reported
Pls Qtr-Qtr-Qtr Section (10 Acres):	Not reported
Pls Qtr-Qtr-Qtr-Qtr Secion (2.5 Acres):	Not reported
Quad:	Not reported
NAD Number:	83
Desc Of UTM Coord Pt:	Not reported
UTM Coord Pt Data Source:	Not reported
Org Providing UTM Coord Point Data:	Not reported

WEST RIVER ROAD (Continued) **S101429709**

mpcapgmac:	Not reported
Utm Coord Pt Data Collection Method:	Not reported
Date Of Utm Coord Pt Data Collection:	Not reported
COL Date Qual:	Not reported
Map Scale:	Not reported
verifmeth:	Not reported
horizref:	Not reported
Utm Source:	2
Utm Method:	I1
Utm Scale:	A
Utm Accuracy:	Not reported
Utm East:	478293.25
Utm North:	4982201
Utm Zone:	15
Basin Code:	2
Major Watershed:	20
Minor Watershed:	Not reported
Public Land Survey Method 2:	Not reported
Map Scale For PLS Locational Data 2:	Not reported
Township 2:	Not reported
Range 2:	Not reported
PLS Township Suffix 2:	Not reported
Section 2:	Not reported
PLS Qtr Section (160 Acres) 2:	Not reported
PLS Qtr-Qtr Section (40 Acres) 2:	Not reported
PLS Qtr-Qtr Section (10 Acres) 2:	Not reported
PLS Qtr-Qtr Section (2.5 Acres) 2:	Not reported
Quad 2:	Not reported
File Location:	Archival Storage
VIC Application GIS:	False
Notes:	File archived
Contact Type:	Voluntary Party
Company Name:	Xcel Energy
Contact Address:	Not reported
Contact Address 2:	Not reported
Contact City,St,Zip:	Not reported
Contact Province:	Not reported
Contact Country:	Not reported
Contact Postal code:	Not reported
Contact Phone:	6123306493
Contact Phone Ext:	Not reported
Contact Fax:	Not reported
Contact E-mail:	Not reported
Contact Cell Phone:	6125303976
Contact Information Last Updated:	1/3/2005
Misc Contact Info:	Not reported
Receive Invoice:	T
Staff Id Num:	Not reported

Contact Type:	Staff PL/PM (Project Leader/Project Manager)s
Company Name:	MPCA
Contact Address:	520 Lafayette Rd
Contact Address 2:	Not reported
Contact City,St,Zip:	St. Paul, MN 551554194
Contact Province:	Not reported
Contact Country:	Not reported
Contact Postal code:	Not reported

WEST RIVER ROAD (Continued) **S101429709**

Contact Phone:	Not reported
Contact Phone Ext:	Not reported
Contact Fax:	Not reported
Contact E-mail:	Not reported
Contact Cell Phone:	Not reported
Contact Information Last Updated:	4/23/1998
Misc Contact Info:	Not reported
Receive Invoice:	F
Staff Id Num:	3387

Contact Type:	Staff TA (Technical Analyst)
Company Name:	MPCA
Contact Address:	520 Lafayette Rd.
Contact Address 2:	Not reported
Contact City,St,Zip:	St. Paul, MN 551554194
Contact Province:	Not reported
Contact Country:	Not reported
Contact Postal code:	Not reported
Contact Phone:	651-297-8279
Contact Phone Ext:	Not reported
Contact Fax:	651-296-9707
Contact E-mail:	mike.connolly@pca.state.mn.us
Contact Cell Phone:	Not reported
Contact Information Last Updated:	4/23/1998
Misc Contact Info:	Not reported
Receive Invoice:	F
Staff Id Num:	3219

Contaminant Id:	Lead
Contaminated Media:	Soil
Req Cleanup Concluded:	Not reported
Cleanup Lvl Measure Units:	mg/Kg
Basis For Req Cleanup Lvl:	Not reported
Max Residual Contamination:	180
Date Info Last Updated:	1/3/2005

Contaminant Id:	Total PAHs
Contaminated Media:	Soil
Req Cleanup Concluded:	Not reported
Cleanup Lvl Measure Units:	Not reported
Basis For Req Cleanup Lvl:	Not reported
Max Residual Contamination:	Not reported
Date Info Last Updated:	1/3/2005

Contaminant Id:	Arsenic
Contaminated Media:	Soil
Req Cleanup Concluded:	Not reported
Cleanup Lvl Measure Units:	mg/Kg
Basis For Req Cleanup Lvl:	Not reported
Max Residual Contamination:	9.3000002
Date Info Last Updated:	8/3/2006

Contaminant Id:	Barium
Contaminated Media:	Soil
Req Cleanup Concluded:	Not reported
Cleanup Lvl Measure Units:	mg/Kg
Basis For Req Cleanup Lvl:	Not reported

WEST RIVER ROAD (Continued) **S101429709**

Max Residual Contamination: 92
Date Info Last Updated: 8/3/2006

Contaminant Id: Chromium (total); (Chromium VI
Contaminated Media: Soil
Req Cleanup Concluded: Not reported
Cleanup Lvl Measure Units: mg/Kg
Basis For Req Cleanup Lvl: Not reported
Max Residual Contamination: 21
Date Info Last Updated: 8/3/2006

Contaminant Id: Silver
Contaminated Media: Soil
Req Cleanup Concluded: Not reported
Cleanup Lvl Measure Units: mg/Kg
Basis For Req Cleanup Lvl: Not reported
Max Residual Contamination: 0.74000001
Date Info Last Updated: 8/3/2006

Contaminant Id: Naphthalene
Contaminated Media: Soil
Req Cleanup Concluded: Not reported
Cleanup Lvl Measure Units: mg/Kg
Basis For Req Cleanup Lvl: Not reported
Max Residual Contamination: 340
Date Info Last Updated: 8/3/2006

Contaminant Id: Mercury
Contaminated Media: Soil
Req Cleanup Concluded: Not reported
Cleanup Lvl Measure Units: mg/Kg
Basis For Req Cleanup Lvl: Not reported
Max Residual Contamination: 0.38
Date Info Last Updated: 8/3/2006

Contaminant Id: Selenium
Contaminated Media: Soil
Req Cleanup Concluded: Not reported
Cleanup Lvl Measure Units: mg/Kg
Basis For Req Cleanup Lvl: Not reported
Max Residual Contamination: 0.95999998
Date Info Last Updated: 8/3/2006

Contaminant Id: Phenanthrene
Contaminated Media: Soil
Req Cleanup Concluded: Not reported
Cleanup Lvl Measure Units: mg/Kg
Basis For Req Cleanup Lvl: Not reported
Max Residual Contamination: 140
Date Info Last Updated: 8/3/2006

Facid: VP5820
Event: Remedial Action
Additional Information: may be other removals based on site needs
Start Date: Not reported
End Date: 8/10/1999
Planned Start Date: Not reported

WEST RIVER ROAD (Continued) **S101429709**

Planned End Date: Not reported
Date Info Last Updated: 11/1/2001
Record Number: 12393

Facid: VP5820
Event: VIC Program Participation Dates (Start/End)
Additional Information: None
Start Date: 3/27/1995
End Date: 3/31/2000
Planned Start Date: Not reported
Planned End Date: Not reported
Date Info Last Updated: 1/15/1998
Record Number: 3557

Facid: VP5820
Event: No Action Letter Sent
Additional Information: None Entered
Start Date: Not reported
End Date: 1/14/2000
Planned Start Date: Not reported
Planned End Date: Not reported
Date Info Last Updated: 2/3/2000
Record Number: 8133

Facid: VP5820
GW Recepts Prot by Rem Actn: Not reported
Ecological receptors present: False
Type of ecological receptors: Not reported
Acres of contaminated soil: 2
Volume of contaminated soil: 1000
Acres of surface water impacted: Not reported
Acres of wetland impacted: Not reported
Acres of sediment impacted: Not reported
GW Plume Area Acres: Not reported
Cleanup Conducted: True
Acres of Contam Soil remediate: Not reported
Volume of Soil Cleaned: 1000
Municipal wells contamd: Not reported
Dom wells contam: Not reported
People Impct SW intake contam: Not reported
Drums Revolved from site: Not reported
Yr Soil Remediated: Not reported
Acres of Soil w/ Restrict Access: Not reported
Yr IC remedy complete: Not reported
Yr GW remedy completed: Not reported
Year GWIC completed: Not reported
Acres of wetland of sediment remediated: Not reported
Public financing: False
Assurance help: True
Land use Classfn At Site: Industrial
Land use Vicinity Of Site: Industrial
Deed notif Present On Site: False
Restrictive Covenant Present: False
Restrictions: Not reported
GW Pump and Treat Used at site: False
Quaternary Perched: False
Quaternary Water Table: False

WEST RIVER ROAD (Continued) **S101429709**

Quaternary Confined:	False
Cretaceous:	False
Plattville:	False
St. peter:	False
Prairie Duchien:	False
Jordan:	False
Ironton/Galesville:	False
Mt Simon Hinckley:	False
Precambrian Undefferentiated:	False
Other/Unknown Aquifier:	False
Date Info Last Updated:	11/1/2001
Inst Control Info Updated:	Not reported
Inst Control Filed Location:	Not reported
SW Classification (Primary):	Not reported
SW Classification (Secondary):	Not reported
Miscellaneous: Not reported	
SW Comments:	Not reported

M68 **PIONEER METAL FINISHING** **AIRS** **S107735132**
WNW **1717 W RIVER RD N** **N/A**
1/8-1/4 **MINNEAPOLIS, MN 55411**
0.193 mi.
1021 ft. **Site 1 of 7 in cluster M**

Relative:
Higher

Actual:
817 ft.

MN AIRS:

Facility ID:	05300124
File Number:	2534
Fedral/State:	Not reported
Mail Address:	1717 W River Rd N
Mail City,St,Zip:	Minneapolis, MN 55411
Contact Name:	Mr. Scott Gruel
Contact Phone:	(612) 588-0855
Contact Fax:	(612) 588-4150
Latitude:	44 Deg 59 Min 47.1236 Sec
Longitude:	-93 Deg 16 Min 38.7854 Sec
SIC Code:	3471
SIC Code 2:	Not reported
NAICS:	332813
Corbon Monixide Tons/Yr:	1
Nitrogen Oxides Tons/Yr:	14
Lead Tons/Yr:	0
Particulate Matter Tons/Yr:	11
PM10 Tons/Yr:	11
Sulfur Dioxide Tons/Yr:	0
Volatile Organic Compounds Amount:	2
Permip Program Type:	Registration
Action ID:	1
Effective Start:	9/25/1995
Expiration Date:	Not reported
REG PMT Option:	D
Emissions Year:	2005

Facility ID:	05300124
File Number:	2534
Fedral/State:	Not reported
Mail Address:	1717 W River Rd N
Mail City,St,Zip:	Minneapolis, MN 55411

PIONEER METAL FINISHING (Continued) **S107735132**

Contact Name:	Mr. Scott Gruel
Contact Phone:	(612) 588-0855
Contact Fax:	(612) 588-4150
Latitude:	44 Deg 59 Min 47.1236 Sec
Longitude:	-93 Deg 16 Min 38.7854 Sec
SIC Code:	3471
SIC Code 2:	Not reported
NAICS:	332813
Corbon Monixide Tons/Yr:	1
Nitrogen Oxides Tons/Yr:	10
Lead Tons/Yr:	0
Particulate Matter Tons/Yr:	7
PM10 Tons/Yr:	7
Sulfur Dioxide Tons/Yr:	0
Volatile Organic Compounds Amount:	0
Permip Program Type:	Registration
Action ID:	1
Effective Start:	9/25/1995
Expiration Date:	Not reported
REG PMT Option:	D
Emissions Year:	2006

Facility ID:	05300124
File Number:	2534
Fedral/State:	Not reported
Mail Address:	1717 W River Rd N
Mail City,St,Zip:	Minneapolis, MN 55411
Contact Name:	Mr. Scott Gruel
Contact Phone:	(612) 588-0855
Contact Fax:	(612) 588-4150
Latitude:	44 Deg 59 Min 47.1236 Sec
Longitude:	-93 Deg 16 Min 38.7854 Sec
SIC Code:	3471
SIC Code 2:	Not reported
NAICS:	332813
Corbon Monixide Tons/Yr:	1
Nitrogen Oxides Tons/Yr:	5
Lead Tons/Yr:	0
Particulate Matter Tons/Yr:	6
PM10 Tons/Yr:	6
Sulfur Dioxide Tons/Yr:	0
Volatile Organic Compounds Amount:	2
Permip Program Type:	Registration
Action ID:	1
Effective Start:	9/25/1995
Expiration Date:	Not reported
REG PMT Option:	D
Emissions Year:	2007

M69 **PIONEER METAL FINISHING** **LUST** **U003853085**
WNW **1717 W RIVER RD N** **SPILLS** **N/A**
1/8-1/4 **MINNEAPOLIS, MN 55411** **UST**
0.193 mi. **TIER 2**
1021 ft. **Site 2 of 7 in cluster M**

Relative:
Higher

Actual:
817 ft.

LUST:

Leak ID:	10628
Site ID:	1156
Source:	CORE
Facility Addr 2:	Not reported
MN PCA ID:	223058
Release Discovered Date:	08/08/1997 00:00:00
Leak Reported Date:	08/08/1997 00:00:00
Leak Site:	Leak Site - Tank and Petroleum Contamination
File Archive Box:	11
File Archive Lot:	01/015
Soil Digout Date:	Not reported
Cubic Yards Excavated:	Not reported
Conditional Closure Date:	Not reported
Complete Site Closure Date:	**03/18/1998 00:00:00**
Contaminated Soils Remaining:	No
Enforcement Action Begin Date:	08/15/1997 00:00:00
Lust Trust Eligible:	No
Offsite Contamination:	Unknown
Reimbursement Awarded:	No
Std Letter Response Date:	09/02/1997 00:00:00
Surface Water Impact:	Unknown
Utility Project Flag:	No
TMSP Added:	12/04/1999 14:03:51
TMSP Last Update:	05/04/2002 09:36:04
Staff Id Last Update:	TANKS
Release From AST:	No
Release From UST:	No
Tank Registration Status Code:	U
VPIC Application Date:	Not reported
VPIC Acres:	Not reported
Addr Id:	82187
Township Name:	Not reported
Active Flag:	No
Country Code:	USA
Foreign State:	Not reported
Foreign Zone:	Not reported
State County Code:	MN
Interest Type:	LS
Interest Phone:	NO CORE PI PH.
Interest Start Date:	01/06/1999 00:00:00
Interest End Date:	Not reported
Vapor Intrusion Checked Flag:	Not reported
Soil Gas Data Collected Flag:	Not reported
Soil Gas Action Level Flag:	Not reported
Sub Slab Sample Collected Flag:	Not reported
Indoor Air Collected Flag:	Not reported
Vapor Intrusion Action Flag:	Not reported
Vapor Intrusion Comments:	Not reported
Soil Gas Data Comments:	Not reported
Comments:	Not reported

LEAK CLEANUP ACTIONS:

MN PCA ID:	Not reported

PIONEER METAL FINISHING (Continued) **U003853085**

Leak Action Approval Date:	Not reported
Leak Action Begin Date:	Not reported
Leak Action End Date:	Not reported
TMSP Added:	Not reported
TMSP Last Update:	Not reported
Staff Id Last Update:	Not reported

LEAK GW INFO:

MN PCA ID:	223058
Dw Supply Contam:	Not reported
Free Product Observed:	Not reported
Free Product Thickness:	Not reported
Ground Water Contam:	Not reported
GW Cleanup Goal:	0
Gw Exceeds Cleanup Goal:	Not reported
Cleanup Goal Achieved:	Not reported
Water Supply Exceeds Ral:	Not reported
Well Type Code:	Not reported
Impacted Aquifer Code:	Not reported
TMSP Added:	12/04/1999 14:07:34
TMSP Last Update:	11/04/2003 12:57:08
Staff Id Last Update:	RSUCHAN
Mtbe Present Now:	Not reported
Mtbe Present Historically:	Not reported
Mtbe High Ug Per Liter Char:	Not reported
Mtbe High Ug Per Liter Numb:	Not reported
Mtbe High Level Date:	Not reported
Free Product At Close:	Not reported
Staff Id Ass:	Not reported
PWS Well:	Not reported
Prot Flag:	Not reported
Sens Flag:	Not reported

LEAK PRODUCT RELEASED:

MN PCA ID:	223058
Prod Released Sequence Id:	323749
Leak Product:	Gasoline Unleaded
Tmsp Added:	12/04/1999 14:04:35
Tmsp Last_updt:	05/04/2002 09:36:04
Staff Id Last Updt:	TANKS
MN PCA ID:	223058
Prod Released Sequence Id:	325171
Leak Product:	Diesel
Tmsp Added:	12/04/1999 14:04:37
Tmsp Last_updt:	05/04/2002 09:36:04
Staff Id Last Updt:	TANKS

MN SPILL:

Program Id:	182026
Township Name:	Not reported
Interest Type:	SP
Addr Id:	187068
Interest Phone:	Not reported
Preferred Id:	24511
Interest Start Date:	10/11/1996 14:15:21
Interest End Date:	Not reported
Active:	Not reported
Tmsp Added:	10/11/1996 14:15:21

PIONEER METAL FINISHING (Continued) **U003853085**

Tmsp Last Updt:	04/11/2007 08:22:57
Staff Id Last Updt:	RSUCHAN
State County Code:	27
Country Code:	USA
Foreign State:	Not reported
Foreign Zone:	None
Spill Closure Code:	**Response Completed**
Sp Rep Code:	Refer To Air Quality
Report Taken By Initials:	3297
Mpca Project Manager Initials:	3297
Spill Site Closure Date:	10/08/1996 00:00:00
Sp Rep Desc:	JOHN SAUER
Spill Date:	08/30/1996 00:00:00
Spill Reported Date:	10/08/1996 00:00:00
Init Cause Code:	Spill
Init Cause Desc:	SPILL
Initial Source Code:	6
Priority Code:	3
Archive Lot:	Not reported
Archive Box:	Not reported
Rep Phone:	Not reported
Rep Name:	Not reported
Mpca Involvement:	Not reported
Rpt Taken By Duty Officer:	Not reported
Spill Cause:	Not reported
Product:	Not reported
Spill:	Not reported
Report:	Not reported
Region:	Not reported
Project Mngr:	Not reported
Quantity:	Not reported
Product:	Not reported
Respnbl Party:	Not reported
Box:	Not reported
Closure Date:	Not reported
Cause Code:	Not reported
Date Reported:	Not reported
Location:	Not reported
Product:	Not reported
Amount Spilled:	Not reported
Units:	Not reported
Priority:	Not reported
Spill Date:	Not reported
Spill Date:	Not reported
Action Taken:	Not reported
Reported By:	Not reported
Incident:	Not reported
Respnbl Party:	Not reported
Spill Cause:	Not reported
Action Taken:	Not reported
Public Safety Spill ID:	Not reported
Site ID:	0
Duty Officer Report No:	Not reported
Comments:	SPILL OCCURED FROM SMALL HOLE IN FITTING, AFFECTED SOIL WAS\\n SCOOPED UP AND REMAINS IN BARREL FOR DISPOSAL. SULFURIC ACID

MN SPILL ACTION:

Spill Action Code:	3

PIONEER METAL FINISHING (Continued) **U003853085**

Spill Action Person:	Not reported
Spill Action Date:	Not reported
Tmsp Added:	10/11/1996 14:15:21
Tmsp Last Updt:	05/04/2002 07:16:02
Staff Id Last Updt:	TANKS

MN SPILL AFFECTED DESCRIPTION:

Spill Inc. Affect Code:	Soil
Tmsp Added:	10/11/1996 14:15:21
Tmsp Last Updt:	05/04/2002 07:16:02
Staff Id Last Updt:	TANKS

MN SPILL EMERGENCY:

Emergency Id:	Not reported
Emergency Code:	Not reported
Spill Action Code:	Not reported
Tmsp Added:	Not reported
Tmsp Last Updt:	Not reported
Staff Id Last Updt:	Not reported

MN SPILL PREVENTION:

Spill Prevention Code:	Not reported
Spill Prevention Date:	Not reported
Comments:	Not reported
Tmsp Added:	Not reported
Tmsp Last Updt:	Not reported
Staff Id Last Updt:	Not reported

MN SPILL PRODUCT:

Program ID:	182026
Spill Incident Accuracy Id:	76014
Spill Product Code:	Acid/Base Chemicals
Spill Qty Units Code:	Gallons
Spill Incident Accuracy Code:	Estimated
Spill Released Qty:	3
Tmsp Added:	10/11/1996 14:15:21
Tmsp Last Updt:	05/04/2002 07:16:02
Staff Id Last Updt:	TANKS

Program Id:	185372
Township Name:	Not reported
Interest Type:	SP
Addr Id:	187068
Interest Phone:	Not reported
Preferred Id:	28182
Interest Start Date:	06/09/1998 11:15:02
Interest End Date:	Not reported
Active:	Not reported
Tmsp Added:	06/09/1998 11:15:02
Tmsp Last Updt:	04/11/2007 08:23:02
Staff Id Last Updt:	RSUCHAN
State County Code:	27
Country Code:	USA
Foreign State:	Not reported
Foreign Zone:	None
Spill Closure Code:	**Not reported**
Sp Rep Code:	Refer To Air Quality
Report Taken By Initials:	3297
Mpca Project Manager Initials:	3297

PIONEER METAL FINISHING (Continued) **U003853085**

Spill Site Closure Date:	06/30/2000 00:00:00
Sp Rep Desc:	SARAH SCANLAN, PIONEER METAL FINISHING
Spill Date:	06/09/1998 00:00:00
Spill Reported Date:	06/09/1998 00:00:00
Init Cause Code:	Equipment Failure
Init Cause Desc:	EQUIPMENT FAILURE
Initial Source Code:	1
Priority Code:	2
Archive Lot:	Not reported
Archive Box:	Not reported
Rep Phone:	Not reported
Rep Name:	Not reported
Mpca Involvement:	Not reported
Rpt Taken By Duty Officer:	Not reported
Spill Cause:	Not reported
Product:	Not reported
Spill:	Not reported
Report:	Not reported
Region:	Not reported
Project Mngr:	Not reported
Quantity:	Not reported
Product:	Not reported
Respnbl Party:	Not reported
Box:	Not reported
Closure Date:	Not reported
Cause Code:	Not reported
Date Reported:	Not reported
Location:	Not reported
Product:	Not reported
Amount Spilled:	Not reported
Units:	Not reported
Priority:	Not reported
Spill Date:	Not reported
Spill Date:	Not reported
Action Taken:	Not reported
Reported By:	Not reported
Incident:	Not reported
Respnbl Party:	Not reported
Spill Cause:	Not reported
Action Taken:	Not reported
Public Safety Spill ID:	Not reported
Site ID:	0
Duty Officer Report No:	Not reported
Comments:	STORAGE TANK LINE BROKE AND MATERIAL WENT DOWN SEWER. NO RECOVERY\\n PRODUCT WAS ETHYLENE GLYCLO 60%

MN SPILL ACTION:

Spill Action Code:	3
Spill Action Person:	Not reported
Spill Action Date:	Not reported
Tmsp Added:	06/09/1998 11:15:02
Tmsp Last Updt:	05/04/2002 07:26:39
Staff Id Last Updt:	TANKS

MN SPILL AFFECTED DESCRIPTION:

Spill Inc. Affect Code:	Sewer
Tmsp Added:	06/09/1998 11:15:02
Tmsp Last Updt:	05/04/2002 07:26:39

PIONEER METAL FINISHING (Continued) **U003853085**

Staff Id Last Updt:	TANKS

MN SPILL EMERGENCY:

Emergency Id:	Not reported
Emergency Code:	Not reported
Spill Action Code:	Not reported
Tmsp Added:	Not reported
Tmsp Last Updt:	Not reported
Staff Id Last Updt:	Not reported

MN SPILL PREVENTION:

Spill Prevention Code:	Not reported
Spill Prevention Date:	Not reported
Comments:	Not reported
Tmsp Added:	Not reported
Tmsp Last Updt:	Not reported
Staff Id Last Updt:	Not reported

MN SPILL PRODUCT:

Program ID:	185372
Spill Incident Accuracy Id:	79210
Spill Product Code:	Other (Described In Remarks)
Spill Qty Units Code:	Gallons
Spill Incident Accuracy Code:	Known
Spill Released Qty:	3000
Tmsp Added:	06/09/1998 11:15:02
Tmsp Last Updt:	05/04/2002 07:26:39
Staff Id Last Updt:	TANKS
Program Id:	212292
Township Name:	Not reported
Interest Type:	SP
Addr Id:	187068
Interest Phone:	6125880855
Preferred Id:	50431
Interest Start Date:	11/04/1999 00:00:00
Interest End Date:	Not reported
Active:	Not reported
Tmsp Added:	11/04/1999 07:47:55
Tmsp Last Updt:	04/11/2007 08:23:04
Staff Id Last Updt:	RSUCHAN
State County Code:	27
Country Code:	USA
Foreign State:	Not reported
Foreign Zone:	None
Spill Closure Code:	**Nonsignificant, No Followup**
Sp Rep Code:	Refer To Air Quality
Report Taken By Initials:	3297
Mpca Project Manager Initials:	3297
Spill Site Closure Date:	11/03/1999 00:00:00
Sp Rep Desc:	Company-RP
Spill Date:	11/03/1999 00:00:00
Spill Reported Date:	11/03/1999 00:00:00
Init Cause Code:	Human Error
Init Cause Desc:	Human Error
Initial Source Code:	8
Priority Code:	Not reported
Archive Lot:	Not reported
Archive Box:	Not reported

PIONEER METAL FINISHING (Continued) **U003853085**

Rep Phone:	Not reported
Rep Name:	Not reported
Mpca Involvement:	Not reported
Rpt Taken By Duty Officer:	Not reported
Spill Cause:	Not reported
Product:	Not reported
Spill:	Not reported
Report:	Not reported
Region:	Not reported
Project Mngr:	Not reported
Quantity:	Not reported
Product:	Not reported
Respnbl Party:	Not reported
Box:	Not reported
Closure Date:	Not reported
Cause Code:	Not reported
Date Reported:	Not reported
Location:	Not reported
Product:	Not reported
Amount Spilled:	Not reported
Units:	Not reported
Priority:	Not reported
Spill Date:	Not reported
Spill Date:	Not reported
Action Taken:	Not reported
Reported By:	Not reported
Incident:	Not reported
Respnbl Party:	Not reported
Spill Cause:	Not reported
Action Taken:	Not reported
Public Safety Spill ID:	Not reported
Site ID:	0
Duty Officer Report No:	Not reported
Comments:	RP was changing out an acid pump and the valve was left open. Had PH readings of 3.5-3.8 for approxiametely 4 minutes. PH adjusted as soon as warning sounded. Water discharged to water treatment system, then into the sewer.

MN SPILL ACTION:

Spill Action Code:	Not reported
Spill Action Person:	Not reported
Spill Action Date:	Not reported
Tmsp Added:	Not reported
Tmsp Last Updt:	Not reported
Staff Id Last Updt:	Not reported

MN SPILL AFFECTED DESCRIPTION:

Spill Inc. Affect Code:	Sewer
Tmsp Added:	11/04/1999 07:48:12
Tmsp Last Updt:	05/04/2002 08:57:01
Staff Id Last Updt:	TANKS

MN SPILL EMERGENCY:

Emergency Id:	Not reported
Emergency Code:	Not reported
Spill Action Code:	Not reported
Tmsp Added:	Not reported
Tmsp Last Updt:	Not reported
Staff Id Last Updt:	Not reported

PIONEER METAL FINISHING (Continued) **U003853085**

MN SPILL PREVENTION:

Spill Prevention Code:	Not reported
Spill Prevention Date:	Not reported
Comments:	Not reported
Tmsp Added:	Not reported
Tmsp Last Updt:	Not reported
Staff Id Last Updt:	Not reported

MN SPILL PRODUCT:

Program ID:	212292
Spill Incident Accuracy Id:	94002
Spill Product Code:	Chemical Acidic
Spill Qty Units Code:	Gallons
Spill Incident Accuracy Code:	Known
Spill Released Qty:	300
Tmsp Added:	11/04/1999 07:48:12
Tmsp Last Updt:	05/04/2002 08:57:01
Staff Id Last Updt:	TANKS

UST:

TANK:

MPCA Tank Number:	1
Tank Registration Date:	8/8/1986 0:00
Tank Storage Capacity:	40000
Tank Dual Use:	N
Tank Status:	**Removed**
Tank Stored Product:	Fuel Oil
Tank Construction Material:	Bare/Paint/Asph Coat Steel
Tank Cathodic Protection:	Not reported
Piping Cathodic Protection:	Not reported
Piping Material:	Steel/Iron
Second Contain Tank:	Steel/Iron
Second Contain Pipe:	Not reported
Tank Dispenser:	Suction
Above/ Under Ground:	Under Ground
AST Base Material:	Not reported
Piping Material Description:	Not reported
Unregulated Tank Registration Date:	Not reported
Compartmental Tank Flag:	Not reported
Heating Product Flag:	Not reported
Haz Waste Generator Id:	Not reported
Product Replaced Date:	Not reported
Sludge Disposal Facility:	Not reported
Comments:	Not reported
Date Added:	2/25/2000 12:56
Date Last Updated:	9/24/2008 14:10
Staff Id Who Did The Last Update:	RSUCHAN
In Compliance:	Yes
Serial Number:	Not reported

TANK ACTION:

MPCA Tank Number:	Not reported
Above Or Underground:	Not reported
Tank Action ID:	Not reported
Contractor Number:	Not reported
Supervisor Number:	Not reported
Tank Action:	Not reported

PIONEER METAL FINISHING (Continued) **U003853085**

Action Date:	Not reported
Action Date Unknown:	Not reported
Corrosion Expert Name:	Not reported
Lab Flag:	Not reported
Date Added:	Not reported
Date Last Updated:	Not reported
Staff Id Who Did The Last Update:	Not reported

TANK COMPARTMENT:

MPCA Tank Number:	Not reported
Above Or Underground:	Not reported
Compartment Number:	Not reported
Tank Stored Product Code:	Not reported
Tank Stored Product Desc:	Not reported
Compartment Cap:	Not reported
Heating:	Not reported
Other Desc:	Not reported
Date Added:	Not reported
Date Last Updated:	Not reported
Staff Id Who Did The Last Update:	Not reported

INSTALL REMOVE:

MPCA Tank Number:	Not reported
Number of Dispensers:	Not reported
Tank Construction Material Code:	Not reported
Piping Material:	Not reported
Piping Material Desc:	Not reported
Total Tank Capacity Quantity:	Not reported
Staff Id Who Did The Last Update:	Not reported
INSREM Product:	Not reported
INSREM Product Description:	Not reported
INSREM Action ID:	Not reported
INSREM Action:	Not reported
Action Completed Date:	Not reported
Date Added:	Not reported
Date Last Updated:	Not reported

TANK:

MPCA Tank Number:	2
Tank Registration Date:	2/13/1998 0:00
Tank Storage Capacity:	20000
Tank Dual Use:	N
Tank Status:	**Active**
Tank Stored Product:	Fuel Oil
Tank Construction Material:	STI-P3
Tank Cathodic Protection:	Anode
Piping Cathodic Protection:	Not Needed
Piping Material:	Fiberglass
Second Contain Tank:	Fiberglass
Second Contain Pipe:	Doublewall Pipe
Tank Dispenser:	Suction
Above/ Under Ground:	Under Ground
AST Base Material:	Not reported
Piping Material Description:	Not reported
Unregulated Tank Registration Date:	Not reported
Compartmental Tank Flag:	Not reported

PIONEER METAL FINISHING (Continued) **U003853085**

Heating Product Flag:	Yes
Haz Waste Generator Id:	Not reported
Product Replaced Date:	Not reported
Sludge Disposal Facility:	Not reported
Comments:	Not reported
Date Added:	2/25/2000 12:59
Date Last Updated:	9/24/2008 14:10
Staff Id Who Did The Last Update:	RSUCHAN
In Compliance:	Yes
Serial Number:	Not reported

TANK ACTION:

MPCA Tank Number:	Not reported
Above Or Underground:	Not reported
Tank Action ID:	Not reported
Contractor Number:	Not reported
Supervisor Number:	Not reported
Tank Action:	Not reported
Action Date:	Not reported
Action Date Unknown:	Not reported
Corrosion Expert Name:	Not reported
Lab Flag:	Not reported
Date Added:	Not reported
Date Last Updated:	Not reported
Staff Id Who Did The Last Update:	Not reported

TANK COMPARTMENT:

MPCA Tank Number:	Not reported
Above Or Underground:	Not reported
Compartment Number:	Not reported
Tank Stored Product Code:	Not reported
Tank Stored Product Desc:	Not reported
Compartment Cap:	Not reported
Heating:	Not reported
Other Desc:	Not reported
Date Added:	Not reported
Date Last Updated:	Not reported
Staff Id Who Did The Last Update:	Not reported

INSTALL REMOVE:

MPCA Tank Number:	Not reported
Number of Dispensers:	Not reported
Tank Construction Material Code:	Not reported
Piping Material:	Not reported
Piping Material Desc:	Not reported
Total Tank Capacity Quantity:	Not reported
Staff Id Who Did The Last Update:	Not reported
INSREM Product:	Not reported
INSREM Product Description:	Not reported
INSREM Action ID:	Not reported
INSREM Action:	Not reported
Action Completed Date:	Not reported
Date Added:	Not reported
Date Last Updated:	Not reported

TABSITE:

PIONEER METAL FINISHING (Continued) **U003853085**

Program Interest Id:	209659
Above Or Underground:	Both
Facility Code:	19
Indian Reservation:	No
UST Registration Date:	08/08/1986 00:00:00
AST Registration Date:	06/05/1990 00:00:00
Date Added:	04/01/1993 00:00:00
Date Last Updated:	05/23/2003 09:21:04
Staff Id Who Did The Last Update:	SYS
Max Monthly Gallons:	Not reported
Vapor Recovery Installed:	Unknown
Vapor Notify Required:	Unknown

LATLONG:

Program Id:	209659
Latlong ID:	124510
Latitude Degrees:	44
Latitude Minutes:	59
Latitude Seconds:	47.12
Longitude Degrees:	-93
Longitude Minutes:	16
Longitude Seconds:	38.78
Collection Date:	01/19/2006 00:00:00
Latlong Description:	Center of Site
TMSP Added:	05/09/2006 16:16:24
Date Last Updated:	05/09/2006 16:16:24
Staff Id Last Updated:	Import
Coord Source Type:	2
Org Name Source:	MPCA

Click this hyperlink while viewing on your computer to access additional MN_UST: detail in the EDR Site Report.

MN TIER 2:

ERC Number:	271350092
Facility Phone:	Not reported
Facility Status:	Not reported
Facility Email:	Not reported
Facility Web:	Not reported
Facility MNCP:	Not reported
Owner Name:	Not reported
Owner Phone:	Not reported
Owner Address:	Not reported
Owner City:	Not reported
Owner State:	Not reported
Owner Zip:	Not reported
Mailing Name:	Not reported
Mailing Street:	Not reported
Mailing PO BOX:	Not reported
Mailing City:	Not reported
Mailing State:	Not reported
Mailing Zip:	Not reported
Mailing Attn:	Not reported
Mailing Zip:	Not reported
Mailing Attn:	Not reported
Billing Name:	Not reported

PIONEER METAL FINISHING (Continued) **U003853085**

Billing Street:	Not reported
Billing PO Box:	Not reported
Billing City:	Not reported
Billing State:	Not reported
Billing Zip:	Not reported
Billing Attn:	Not reported
SIC Code:	Not reported
Dunn Brad Num:	Not reported
Time Created:	Not reported
Signed By:	Not reported
Title:	Not reported
Signed Date:	Not reported
Attach Site Plan:	Not reported
Attach Coord Abbr:	Not reported
Attach Safeguard Info:	Not reported
Extension Site Plan:	Not reported
Extension Coord Abbr:	Not reported
Extension Safeguard Info:	Not reported
Report Year:	Not reported
Attach ERP:	Not reported
Extension ERP:	Not reported
Last Updated ERP:	Not reported
Last Tested ERP:	Not reported
Last Reviewed ERP:	Not reported
VZone Primary:	Not reported
VZone Secondary:	Not reported
Modified Date:	Not reported
FIPS County:	Not reported
Latitude/Longitude:	/
User Name:	Not reported
TRIFID:	Not reported
NAISC:	Not reported
CMFCL Record ID:	Not reported
Hardcopy Attachments:	Not reported
SEPC Approved Date ERP:	Not reported
SIC:	Not reported
Client System ID:	Not reported
Own Country:	Not reported
Tier 2 Year:	2004
Cas Number:	7696-37-2
Site Plan:	No
Confidential Location:	No
How Chemical Is Stored:	G14
How Chemical Is Stored:	C14
How Chemical Is Stored:	C15
Status 302:	Not reported
Status 312:	Not reported
Emergency Contact Name1:	Not reported
Emergency Contact Name2:	Not reported
Emergency Contact Name3:	Not reported
Emergency Contact Name4:	Not reported
Emergency Contact 24hr Phone1:	Not reported
Emergency Contact 24hr Phone2:	Not reported
Emergency Contact 24hr Phone3:	Not reported
Emergency Contact 24hr Phone4:	Not reported
Is EHS:	Not reported
Is EHS More than TPQ:	Not reported

PIONEER METAL FINISHING (Continued) **U003853085**

Is Containing EHS:	Not reported
EHS Name:	Not reported
Max Daily Amt Code:	Not reported
Avg Daily Amt Code:	Not reported
Storage Container Type:	Not reported
Storage Pressure Class:	Not reported
Storage Temperature Class:	Not reported
Storage Location:	Not reported
Is Storage Confidentail Location:	Not reported
Remark:	Not reported
Chemical Id:	Not reported
Chemical Name:	NITRIC ACID
ERC Number:	271350092
Facility Phone:	Not reported
Facility Status:	Not reported
Facility Email:	Not reported
Facility Web:	Not reported
Facility MNCP:	Not reported
Owner Name:	Not reported
Owner Phone:	Not reported
Owner Address:	Not reported
Owner City:	Not reported
Owner State:	Not reported
Owner Zip:	Not reported
Mailing Name:	Not reported
Mailing Street:	Not reported
Mailing PO BOX:	Not reported
Mailing City:	Not reported
Mailing State:	Not reported
Mailing Zip:	Not reported
Mailing Attn:	Not reported
Mailing Zip:	Not reported
Mailing Attn:	Not reported
Billing Name:	Not reported
Billing Street:	Not reported
Billing PO Box:	Not reported
Billing City:	Not reported
Billing State:	Not reported
Billing Zip:	Not reported
Billing Attn:	Not reported
SIC Code:	Not reported
Dunn Brad Num:	Not reported
Time Created:	Not reported
Signed By:	Not reported
Title:	Not reported
Signed Date:	Not reported
Attach Site Plan:	Not reported
Attach Coord Abbr:	Not reported
Attach Safeguard Info:	Not reported
Extension Site Plan:	Not reported
Extension Coord Abbr:	Not reported
Extension Safeguard Info:	Not reported
Report Year:	Not reported
Attach ERP:	Not reported
Extension ERP:	Not reported
Last Updated ERP:	Not reported

PIONEER METAL FINISHING (Continued) **U003853085**

Last Tested ERP:	Not reported
Last Reviewed ERP:	Not reported
VZone Primary:	Not reported
VZone Secondary:	Not reported
Modified Date:	Not reported
FIPS County:	Not reported
Latitude/Longitude:	/
User Name:	Not reported
TRIFID:	Not reported
NAISC:	Not reported
CMFCL Record ID:	Not reported
Hardcopy Attachments:	Not reported
SEPC Approved Date ERP:	Not reported
SIC:	Not reported
Client System ID:	Not reported
Own Country:	Not reported
Tier 2 Year:	2004
Cas Number:	68476-30-2
Site Plan:	No
Confidential Location:	No
How Chemical Is Stored:	B14
Status 302:	Not reported
Status 312:	Not reported
Emergency Contact Name1:	Not reported
Emergency Contact Name2:	Not reported
Emergency Contact Name3:	Not reported
Emergency Contact Name4:	Not reported
Emergency Contact 24hr Phone1:	Not reported
Emergency Contact 24hr Phone2:	Not reported
Emergency Contact 24hr Phone3:	Not reported
Emergency Contact 24hr Phone4:	Not reported
Is EHS:	Not reported
Is EHS More than TPQ:	Not reported
Is Containing EHS:	Not reported
EHS Name:	Not reported
Max Daily Amt Code:	Not reported
Avg Daily Amt Code:	Not reported
Storage Container Type:	Not reported
Storage Pressure Class:	Not reported
Storage Temperature Class:	Not reported
Storage Location:	Not reported
Is Storage Confidentail Location:	Not reported
Remark:	Not reported
Chemical Id:	Not reported
Chemical Name:	FUEL OIL
ERC Number:	271350092
Facility Phone:	Not reported
Facility Status:	Not reported
Facility Email:	Not reported
Facility Web:	Not reported
Facility MNCP:	Not reported
Owner Name:	Not reported
Owner Phone:	Not reported
Owner Address:	Not reported
Owner City:	Not reported
Owner State:	Not reported

PIONEER METAL FINISHING (Continued) **U003853085**

Owner Zip:	Not reported
Mailing Name:	Not reported
Mailing Street:	Not reported
Mailing PO BOX:	Not reported
Mailing City:	Not reported
Mailing State:	Not reported
Mailing Zip:	Not reported
Mailing Attn:	Not reported
Mailing Zip:	Not reported
Mailing Attn:	Not reported
Billing Name:	Not reported
Billing Street:	Not reported
Billing PO Box:	Not reported
Billing City:	Not reported
Billing State:	Not reported
Billing Zip:	Not reported
Billing Attn:	Not reported
SIC Code:	Not reported
Dunn Brad Num:	Not reported
Time Created:	Not reported
Signed By:	Not reported
Title:	Not reported
Signed Date:	Not reported
Attach Site Plan:	Not reported
Attach Coord Abbr:	Not reported
Attach Safeguard Info:	Not reported
Extension Site Plan:	Not reported
Extension Coord Abbr:	Not reported
Extension Safeguard Info:	Not reported
Report Year:	Not reported
Attach ERP:	Not reported
Extension ERP:	Not reported
Last Updated ERP:	Not reported
Last Tested ERP:	Not reported
Last Reviewed ERP:	Not reported
VZone Primary:	Not reported
VZone Secondary:	Not reported
Modified Date:	Not reported
FIPS County:	Not reported
Latitude/Longitude:	/
User Name:	Not reported
TRIFID:	Not reported
NAISC:	Not reported
CMFCL Record ID:	Not reported
Hardcopy Attachments:	Not reported
SEPC Approved Date ERP:	Not reported
SIC:	Not reported
Client System ID:	Not reported
Own Country:	Not reported
Tier 2 Year:	2004
Cas Number:	7664382
Site Plan:	No
Confidential Location:	No
How Chemical Is Stored:	C14
How Chemical Is Stored:	C15
How Chemical Is Stored:	G14
Status 302:	Not reported

PIONEER METAL FINISHING (Continued) **U003853085**

Status 312:	Not reported
Emergency Contact Name1:	Not reported
Emergency Contact Name2:	Not reported
Emergency Contact Name3:	Not reported
Emergency Contact Name4:	Not reported
Emergency Contact 24hr Phone1:	Not reported
Emergency Contact 24hr Phone2:	Not reported
Emergency Contact 24hr Phone3:	Not reported
Emergency Contact 24hr Phone4:	Not reported
Is EHS:	Not reported
Is EHS More than TPQ:	Not reported
Is Containing EHS:	Not reported
EHS Name:	Not reported
Max Daily Amt Code:	Not reported
Avg Daily Amt Code:	Not reported
Storage Container Type:	Not reported
Storage Pressure Class:	Not reported
Storage Temperature Class:	Not reported
Storage Location:	Not reported
Is Storage Confidentail Location:	Not reported
Remark:	Not reported
Chemical Id:	Not reported
Chemical Name:	PHOSPHORIC ACID

ERC Number:	271350092
Facility Phone:	Not reported
Facility Status:	Not reported
Facility Email:	Not reported
Facility Web:	Not reported
Facility MNCP:	Not reported
Owner Name:	Not reported
Owner Phone:	Not reported
Owner Address:	Not reported
Owner City:	Not reported
Owner State:	Not reported
Owner Zip:	Not reported
Mailing Name:	Not reported
Mailing Street:	Not reported
Mailing PO BOX:	Not reported
Mailing City:	Not reported
Mailing State:	Not reported
Mailing Zip:	Not reported
Mailing Attn:	Not reported
Mailing Zip:	Not reported
Mailing Attn:	Not reported
Billing Name:	Not reported
Billing Street:	Not reported
Billing PO Box:	Not reported
Billing City:	Not reported
Billing State:	Not reported
Billing Zip:	Not reported
Billing Attn:	Not reported
SIC Code:	Not reported
Dunn Brad Num:	Not reported
Time Created:	Not reported
Signed By:	Not reported
Title:	Not reported

PIONEER METAL FINISHING (Continued) **U003853085**

Signed Date:	Not reported
Attach Site Plan:	Not reported
Attach Coord Abbr:	Not reported
Attach Safeguard Info:	Not reported
Extension Site Plan:	Not reported
Extension Coord Abbr:	Not reported
Extension Safeguard Info:	Not reported
Report Year:	Not reported
Attach ERP:	Not reported
Extension ERP:	Not reported
Last Updated ERP:	Not reported
Last Tested ERP:	Not reported
Last Reviewed ERP:	Not reported
VZone Primary:	Not reported
VZone Secondary:	Not reported
Modified Date:	Not reported
FIPS County:	Not reported
Latitude/Longitude:	/
User Name:	Not reported
TRIFID:	Not reported
NAISC:	Not reported
CMFCL Record ID:	Not reported
Hardcopy Attachments:	Not reported
SEPC Approved Date ERP:	Not reported
SIC:	Not reported
Client System ID:	Not reported
Own Country:	Not reported
Tier 2 Year:	2004
Cas Number:	1310-73-2
Site Plan:	No
Confidential Location:	No
How Chemical Is Stored:	C14
How Chemical Is Stored:	C15
How Chemical Is Stored:	D14
Status 302:	Not reported
Status 312:	Not reported
Emergency Contact Name1:	Not reported
Emergency Contact Name2:	Not reported
Emergency Contact Name3:	Not reported
Emergency Contact Name4:	Not reported
Emergency Contact 24hr Phone1:	Not reported
Emergency Contact 24hr Phone2:	Not reported
Emergency Contact 24hr Phone3:	Not reported
Emergency Contact 24hr Phone4:	Not reported
Is EHS:	Not reported
Is EHS More than TPQ:	Not reported
Is Containing EHS:	Not reported
EHS Name:	Not reported
Max Daily Amt Code:	Not reported
Avg Daily Amt Code:	Not reported
Storage Container Type:	Not reported
Storage Pressure Class:	Not reported
Storage Temperature Class:	Not reported
Storage Location:	Not reported
Is Storage Confidentail Location:	Not reported
Remark:	Not reported
Chemical Id:	Not reported

PIONEER METAL FINISHING (Continued) **U003853085**

Chemical Name:	SODIUM HYDROXIDE
ERC Number:	271350092
Facility Phone:	Not reported
Facility Status:	Not reported
Facility Email:	Not reported
Facility Web:	Not reported
Facility MNCP:	Not reported
Owner Name:	Not reported
Owner Phone:	Not reported
Owner Address:	Not reported
Owner City:	Not reported
Owner State:	Not reported
Owner Zip:	Not reported
Mailing Name:	Not reported
Mailing Street:	Not reported
Mailing PO BOX:	Not reported
Mailing City:	Not reported
Mailing State:	Not reported
Mailing Zip:	Not reported
Mailing Attn:	Not reported
Mailing Zip:	Not reported
Mailing Attn:	Not reported
Billing Name:	Not reported
Billing Street:	Not reported
Billing PO Box:	Not reported
Billing City:	Not reported
Billing State:	Not reported
Billing Zip:	Not reported
Billing Attn:	Not reported
SIC Code:	Not reported
Dunn Brad Num:	Not reported
Time Created:	Not reported
Signed By:	Not reported
Title:	Not reported
Signed Date:	Not reported
Attach Site Plan:	Not reported
Attach Coord Abbr:	Not reported
Attach Safeguard Info:	Not reported
Extension Site Plan:	Not reported
Extension Coord Abbr:	Not reported
Extension Safeguard Info:	Not reported
Report Year:	Not reported
Attach ERP:	Not reported
Extension ERP:	Not reported
Last Updated ERP:	Not reported
Last Tested ERP:	Not reported
Last Reviewed ERP:	Not reported
VZone Primary:	Not reported
VZone Secondary:	Not reported
Modified Date:	Not reported
FIPS County:	Not reported
Latitude/Longitude:	/
User Name:	Not reported
TRIFID:	Not reported
NAISC:	Not reported
CMFCL Record ID:	Not reported

PIONEER METAL FINISHING (Continued) **U003853085**

Hardcopy Attachments:	Not reported
SEPC Approved Date ERP:	Not reported
SIC:	Not reported
Client System ID:	Not reported
Own Country:	Not reported
Tier 2 Year:	2004
Cas Number:	7664-93-9
Site Plan:	No
Confidential Location:	No
How Chemical Is Stored:	C14
How Chemical Is Stored:	C16
Status 302:	Not reported
Status 312:	Not reported
Emergency Contact Name1:	Not reported
Emergency Contact Name2:	Not reported
Emergency Contact Name3:	Not reported
Emergency Contact Name4:	Not reported
Emergency Contact 24hr Phone1:	Not reported
Emergency Contact 24hr Phone2:	Not reported
Emergency Contact 24hr Phone3:	Not reported
Emergency Contact 24hr Phone4:	Not reported
Is EHS:	Not reported
Is EHS More than TPQ:	Not reported
Is Containing EHS:	Not reported
EHS Name:	Not reported
Max Daily Amt Code:	Not reported
Avg Daily Amt Code:	Not reported
Storage Container Type:	Not reported
Storage Pressure Class:	Not reported
Storage Temperature Class:	Not reported
Storage Location:	Not reported
Is Storage Confidentail Location:	Not reported
Remark:	Not reported
Chemical Id:	Not reported
Chemical Name:	SULFURIC ACID
ERC Number:	4543
Facility Phone:	Not reported
Facility Status:	ACTIVE
Facility Email:	Not reported
Facility Web:	Not reported
Facility MNCP:	Not reported
Owner Name:	Not reported
Owner Phone:	Not reported
Owner Address:	Not reported
Owner City:	Not reported
Owner State:	Not reported
Owner Zip:	Not reported
Mailing Name:	Not reported
Mailing Street:	Not reported
Mailing PO BOX:	Not reported
Mailing City:	Not reported
Mailing State:	Not reported
Mailing Zip:	Not reported
Mailing Attn:	Not reported
Mailing Zip:	Not reported
Mailing Attn:	Not reported

PIONEER METAL FINISHING (Continued) **U003853085**

Billing Name:	Not reported
Billing Street:	Not reported
Billing PO Box:	Not reported
Billing City:	Not reported
Billing State:	Not reported
Billing Zip:	Not reported
Billing Attn:	Not reported
SIC Code:	Not reported
Dunn Brad Num:	Not reported
Time Created:	Not reported
Signed By:	Not reported
Title:	Not reported
Signed Date:	Not reported
Attach Site Plan:	Not reported
Attach Coord Abbr:	Not reported
Attach Safeguard Info:	Not reported
Extension Site Plan:	Not reported
Extension Coord Abbr:	Not reported
Extension Safeguard Info:	Not reported
Report Year:	2007
Attach ERP:	Not reported
Extension ERP:	Not reported
Last Updated ERP:	Not reported
Last Tested ERP:	Not reported
Last Reviewed ERP:	Not reported
VZone Primary:	Not reported
VZone Secondary:	Not reported
Modified Date:	Not reported
FIPS County:	Not reported
Latitude/Longitude:	/
User Name:	Not reported
TRIFID:	Not reported
NAISC:	Not reported
CMFCL Record ID:	Not reported
Hardcopy Attachments:	Not reported
SEPC Approved Date ERP:	Not reported
SIC:	3471
Client System ID:	271350092
Own Country:	Not reported
Tier 2 Year:	Not reported
Cas Number:	7697372
Site Plan:	Not reported
Confidential Location:	Not reported
How Chemical Is Stored:	Not reported
Status 302:	UNKNOWN
Status 312:	UNKNOWN
Emergency Contact Name1:	Troy Ashton
Emergency Contact Name2:	Dave Councilman
Emergency Contact Name3:	Not reported
Emergency Contact Name4:	Not reported
Emergency Contact 24hr Phone1:	6122807581
Emergency Contact 24hr Phone2:	6123282503
Emergency Contact 24hr Phone3:	Not reported
Emergency Contact 24hr Phone4:	Not reported
Is EHS:	Yes
Is EHS More than TPQ:	Yes
Is Containing EHS:	No

PIONEER METAL FINISHING (Continued) **U003853085**

EHS Name:	NITRIC ACID (CONC 80% OR GREATER)
Max Daily Amt Code:	04
Avg Daily Amt Code:	03
Storage Container Type:	G
Storage Pressure Class:	1
Storage Temperature Class:	4
Storage Location:	CHEMICAL STORAGE WAREHOUSE IN SW CORNER OF BLDG. AND PROCESS TANKS
Is Storage Confidentail Location:	No
Remark:	Not reported
Chemical Id:	10313
Chemical Name:	NITRIC ACID (CONC 80% OR GREATER)

MN TIER2 CHEMICAL:

Chemical Desc ID:	10313
Chemical Name:	NITRIC ACID (CONC 80% OR GREATER)
Case No:	7697372
EHS Name:	NITRIC ACID (CONC 80% OR GREATER)
Trade Secret:	No
Pure:	No
Mixture:	Yes
Solid:	No
Liquid:	Yes
Gas:	No
Extremely Haz Substance:	Yes
Fire:	No
Pressure:	No
Reactivity:	No
Delayed Health Affects:	No
Immediate Health Affects:	Yes
Max Daily Amt:	04
Avg Daily Amt:	03
Onsite Days:	365
Max Daily Amt Exact:	13701
Avg Daily Amt Exact:	1185
Modified Date:	Not reported
VZone Primary:	No
VZone Secondary:	No
EHS More Than TPQ:	Yes
MSDS Attachment ID:	No

MN TIER2 STORE:

Storage Chem Desc ID:	10313
Storage Container Type:	C
Storage Pressure:	1
Storage Temp:	4
Storage Location:	CHEMICAL STORAGE WAREHOUSE IN SW CORNER OF BLDG. AND PROCESS TANKS
Storage ID:	51572
Storage Confidential:	No
Storage Chem Desc ID:	10313
Storage Container Type:	C
Storage Pressure:	1
Storage Temp:	5
Storage Location:	CHEMICAL STORAGE WAREHOUSE IN SW CORNER OF BLDG. AND PROCESS TANKS
Storage ID:	51573
Storage Confidential:	No
Storage Chem Desc ID:	10313

PIONEER METAL FINISHING (Continued) **U003853085**

Storage Container Type: G
Storage Pressure: 1
Storage Temp: 4
Storage Location: CHEMICAL STORAGE WAREHOUSE IN SW CORNER OF BLDG. AND PROCESS TANKS
Storage ID: 51571
Storage Confidential: No

MN TIER2 CONTACT:
Contact ID: 9086
Contact Name: CHRISTOFF
Contact Title: Maintenanc
Contact Type: T2EC
Sort Order: 1

Contact ID: 9086
Contact Name: CHRISTOFF
Contact Title: Maintenanc
Contact Type: T2EC
Sort Order: 1

Contact ID: 9087
Contact Name: NORM HANSO
Contact Title: Maintenanc
Contact Type: T2EC
Sort Order: 2

Contact ID: 9087
Contact Name: NORM HANSO
Contact Title: Maintenanc
Contact Type: T2EC
Sort Order: 2

ERC Number: 4543
Facility Phone: Not reported
Facility Status: ACTIVE
Facility Email: Not reported
Facility Web: Not reported
Facility MNCP: Not reported
Owner Name: Not reported
Owner Phone: Not reported
Owner Address: Not reported
Owner City: Not reported
Owner State: Not reported
Owner Zip: Not reported
Mailing Name: Not reported
Mailing Street: Not reported
Mailing PO BOX: Not reported
Mailing City: Not reported
Mailing State: Not reported
Mailing Zip: Not reported
Mailing Attn: Not reported
Mailing Zip: Not reported
Mailing Attn: Not reported
Billing Name: Not reported
Billing Street: Not reported

PIONEER METAL FINISHING (Continued) **U003853085**

Billing PO Box:	Not reported
Billing City:	Not reported
Billing State:	Not reported
Billing Zip:	Not reported
Billing Attn:	Not reported
SIC Code:	Not reported
Dunn Brad Num:	Not reported
Time Created:	Not reported
Signed By:	Not reported
Title:	Not reported
Signed Date:	Not reported
Attach Site Plan:	Not reported
Attach Coord Abbr:	Not reported
Attach Safeguard Info:	Not reported
Extension Site Plan:	Not reported
Extension Coord Abbr:	Not reported
Extension Safeguard Info:	Not reported
Report Year:	2007
Attach ERP:	Not reported
Extension ERP:	Not reported
Last Updated ERP:	Not reported
Last Tested ERP:	Not reported
Last Reviewed ERP:	Not reported
VZone Primary:	Not reported
VZone Secondary:	Not reported
Modified Date:	Not reported
FIPS County:	Not reported
Latitude/Longitude:	/
User Name:	Not reported
TRIFID:	Not reported
NAISC:	Not reported
CMFCL Record ID:	Not reported
Hardcopy Attachments:	Not reported
SEPC Approved Date ERP:	Not reported
SIC:	3471
Client System ID:	271350092
Own Country:	Not reported
Tier 2 Year:	Not reported
Cas Number:	7697372
Site Plan:	Not reported
Confidential Location:	Not reported
How Chemical Is Stored:	Not reported
Status 302:	UNKNOWN
Status 312:	UNKNOWN
Emergency Contact Name1:	Troy Ashton
Emergency Contact Name2:	Dave Councilman
Emergency Contact Name3:	Not reported
Emergency Contact Name4:	Not reported
Emergency Contact 24hr Phone1:	6122807581
Emergency Contact 24hr Phone2:	6123282503
Emergency Contact 24hr Phone3:	Not reported
Emergency Contact 24hr Phone4:	Not reported
Is EHS:	Yes
Is EHS More than TPQ:	Yes
Is Containing EHS:	No
EHS Name:	NITRIC ACID (CONC 80% OR GREATER)
Max Daily Amt Code:	04

PIONEER METAL FINISHING (Continued) **U003853085**

Avg Daily Amt Code:	03
Storage Container Type:	C
Storage Pressure Class:	1
Storage Temperature Class:	4
Storage Location:	CHEMICAL STORAGE WAREHOUSE IN SW CORNER OF BLDG. AND PROCESS TANKS
Is Storage Confidentail Location:	No
Remark:	Not reported
Chemical Id:	10313
Chemical Name:	NITRIC ACID (CONC 80% OR GREATER)

MN TIER2 CHEMICAL:

Chemical Desc ID:	10313
Chemical Name:	NITRIC ACID (CONC 80% OR GREATER)
Case No:	7697372
EHS Name:	NITRIC ACID (CONC 80% OR GREATER)
Trade Secret:	No
Pure:	No
Mixture:	Yes
Solid:	No
Liquid:	Yes
Gas:	No
Extremely Haz Substance:	Yes
Fire:	No
Pressure:	No
Reactivity:	No
Delayed Health Affects:	No
Immediate Health Affects:	Yes
Max Daily Amt:	04
Avg Daily Amt:	03
Onsite Days:	365
Max Daily Amt Exact:	13701
Avg Daily Amt Exact:	1185
Modified Date:	Not reported
VZone Primary:	No
VZone Secondary:	No
EHS More Than TPQ:	Yes
MSDS Attachment ID:	No

MN TIER2 STORE:

Storage Chem Desc ID:	10313
Storage Container Type:	C
Storage Pressure:	1
Storage Temp:	4
Storage Location:	CHEMICAL STORAGE WAREHOUSE IN SW CORNER OF BLDG. AND PROCESS TANKS
Storage ID:	51572
Storage Confidential:	No

Storage Chem Desc ID:	10313
Storage Container Type:	C
Storage Pressure:	1
Storage Temp:	5
Storage Location:	CHEMICAL STORAGE WAREHOUSE IN SW CORNER OF BLDG. AND PROCESS TANKS
Storage ID:	51573
Storage Confidential:	No

Storage Chem Desc ID:	10313
Storage Container Type:	G
Storage Pressure:	1

PIONEER METAL FINISHING (Continued) **U003853085**

Storage Temp: 4
Storage Location: CHEMICAL STORAGE WAREHOUSE IN SW CORNER OF BLDG. AND PROCESS TANKS
Storage ID: 51571
Storage Confidential: No

MN TIER2 CONTACT:
Contact ID: 9086
Contact Name: CHRISTOFF
Contact Title: Maintenanc
Contact Type: T2EC
Sort Order: 1

Contact ID: 9086
Contact Name: CHRISTOFF
Contact Title: Maintenanc
Contact Type: T2EC
Sort Order: 1

Contact ID: 9087
Contact Name: NORM HANSO
Contact Title: Maintenanc
Contact Type: T2EC
Sort Order: 2

Contact ID: 9087
Contact Name: NORM HANSO
Contact Title: Maintenanc
Contact Type: T2EC
Sort Order: 2

ERC Number: 4543
Facility Phone: Not reported
Facility Status: ACTIVE
Facility Email: Not reported
Facility Web: Not reported
Facility MNCP: Not reported
Owner Name: Not reported
Owner Phone: Not reported
Owner Address: Not reported
Owner City: Not reported
Owner State: Not reported
Owner Zip: Not reported
Mailing Name: Not reported
Mailing Street: Not reported
Mailing PO BOX: Not reported
Mailing City: Not reported
Mailing State: Not reported
Mailing Zip: Not reported
Mailing Attn: Not reported
Mailing Zip: Not reported
Mailing Attn: Not reported
Billing Name: Not reported
Billing Street: Not reported
Billing PO Box: Not reported
Billing City: Not reported

PIONEER METAL FINISHING (Continued) **U003853085**

Billing State:	Not reported
Billing Zip:	Not reported
Billing Attn:	Not reported
SIC Code:	Not reported
Dunn Brad Num:	Not reported
Time Created:	Not reported
Signed By:	Not reported
Title:	Not reported
Signed Date:	Not reported
Attach Site Plan:	Not reported
Attach Coord Abbr:	Not reported
Attach Safeguard Info:	Not reported
Extension Site Plan:	Not reported
Extension Coord Abbr:	Not reported
Extension Safeguard Info:	Not reported
Report Year:	2007
Attach ERP:	Not reported
Extension ERP:	Not reported
Last Updated ERP:	Not reported
Last Tested ERP:	Not reported
Last Reviewed ERP:	Not reported
VZone Primary:	Not reported
VZone Secondary:	Not reported
Modified Date:	Not reported
FIPS County:	Not reported
Latitude/Longitude:	/
User Name:	Not reported
TRIFID:	Not reported
NAISC:	Not reported
CMFCL Record ID:	Not reported
Hardcopy Attachments:	Not reported
SEPC Approved Date ERP:	Not reported
SIC:	3471
Client System ID:	271350092
Own Country:	Not reported
Tier 2 Year:	Not reported
Cas Number:	1310732
Site Plan:	Not reported
Confidential Location:	Not reported
How Chemical Is Stored:	Not reported
Status 302:	UNKNOWN
Status 312:	UNKNOWN
Emergency Contact Name1:	Troy Ashton
Emergency Contact Name2:	Dave Councilman
Emergency Contact Name3:	Not reported
Emergency Contact Name4:	Not reported
Emergency Contact 24hr Phone1:	6122807581
Emergency Contact 24hr Phone2:	6123282503
Emergency Contact 24hr Phone3:	Not reported
Emergency Contact 24hr Phone4:	Not reported
Is EHS:	No
Is EHS More than TPQ:	No
Is Containing EHS:	No
EHS Name:	Not reported
Max Daily Amt Code:	04
Avg Daily Amt Code:	04
Storage Container Type:	C

PIONEER METAL FINISHING (Continued) **U003853085**

Storage Pressure Class: 1
Storage Temperature Class: 5
Storage Location: NORTHEAST CORNER OF BUILDING AND PROCESS TANKS
Is Storage Confidentail Location: No
Remark: Not reported
Chemical Id: 10312
Chemical Name: SODIUM HYDROXIDE

MN TIER2 CHEMICAL:
Chemical Desc ID: 10312
Chemical Name: SODIUM HYDROXIDE
Case No: 1310732
EHS Name: Not reported
Trade Secret: No
Pure: No
Mixture: Yes
Solid: Yes
Liquid: Yes
Gas: No
Extremely Haz Substance: No
Fire: No
Pressure: No
Reactivity: No
Delayed Health Affects: No
Immediate Health Affects: Yes
Max Daily Amt: 03
Avg Daily Amt: 03
Onsite Days: 365
Max Daily Amt Exact: 3683
Avg Daily Amt Exact: 3683
Modified Date: Not reported
VZone Primary: No
VZone Secondary: No
EHS More Than TPQ: No
MSDS Attachment ID: No

MN TIER2 STORE:
Storage Chem Desc ID: 10312
Storage Container Type: C
Storage Pressure: 1
Storage Temp: 4
Storage Location: NORTHEAST CORNER OF BUILDING AND PROCESS TANKS
Storage ID: 51566
Storage Confidential: No

Storage Chem Desc ID: 10312
Storage Container Type: C
Storage Pressure: 1
Storage Temp: 5
Storage Location: NORTHEAST CORNER OF BUILDING AND PROCESS TANKS
Storage ID: 51567
Storage Confidential: No

Storage Chem Desc ID: 10312
Storage Container Type: D
Storage Pressure: 1
Storage Temp: 4
Storage Location: NORTHEAST CORNER OF BUILDING AND PROCESS TANKS

PIONEER METAL FINISHING (Continued) **U003853085**

Storage ID: 51568
Storage Confidential: No

MN TIER2 CONTACT:
Contact ID: 9086
Contact Name: CHRISTOFF
Contact Title: Maintenanc
Contact Type: T2EC
Sort Order: 1

Contact ID: 9086
Contact Name: CHRISTOFF
Contact Title: Maintenanc
Contact Type: T2EC
Sort Order: 1

Contact ID: 9087
Contact Name: NORM HANSO
Contact Title: Maintenanc
Contact Type: T2EC
Sort Order: 2

Contact ID: 9087
Contact Name: NORM HANSO
Contact Title: Maintenanc
Contact Type: T2EC
Sort Order: 2

ERC Number: 4543
Facility Phone: Not reported
Facility Status: ACTIVE
Facility Email: Not reported
Facility Web: Not reported
Facility MNCP: Not reported
Owner Name: Not reported
Owner Phone: Not reported
Owner Address: Not reported
Owner City: Not reported
Owner State: Not reported
Owner Zip: Not reported
Mailing Name: Not reported
Mailing Street: Not reported
Mailing PO BOX: Not reported
Mailing City: Not reported
Mailing State: Not reported
Mailing Zip: Not reported
Mailing Attn: Not reported
Mailing Zip: Not reported
Mailing Attn: Not reported
Billing Name: Not reported
Billing Street: Not reported
Billing PO Box: Not reported
Billing City: Not reported
Billing State: Not reported
Billing Zip: Not reported

PIONEER METAL FINISHING (Continued) **U003853085**

Billing Attn:	Not reported
SIC Code:	Not reported
Dunn Brad Num:	Not reported
Time Created:	Not reported
Signed By:	Not reported
Title:	Not reported
Signed Date:	Not reported
Attach Site Plan:	Not reported
Attach Coord Abbr:	Not reported
Attach Safeguard Info:	Not reported
Extension Site Plan:	Not reported
Extension Coord Abbr:	Not reported
Extension Safeguard Info:	Not reported
Report Year:	2007
Attach ERP:	Not reported
Extension ERP:	Not reported
Last Updated ERP:	Not reported
Last Tested ERP:	Not reported
Last Reviewed ERP:	Not reported
VZone Primary:	Not reported
VZone Secondary:	Not reported
Modified Date:	Not reported
FIPS County:	Not reported
Latitude/Longitude:	/
User Name:	Not reported
TRIFID:	Not reported
NAISC:	Not reported
CMFCL Record ID:	Not reported
Hardcopy Attachments:	Not reported
SEPC Approved Date ERP:	Not reported
SIC:	3471
Client System ID:	271350092
Own Country:	Not reported
Tier 2 Year:	Not reported
Cas Number:	7697372
Site Plan:	Not reported
Confidential Location:	Not reported
How Chemical Is Stored:	Not reported
Status 302:	UNKNOWN
Status 312:	UNKNOWN
Emergency Contact Name1:	Troy Ashton
Emergency Contact Name2:	Dave Councilman
Emergency Contact Name3:	Not reported
Emergency Contact Name4:	Not reported
Emergency Contact 24hr Phone1:	6122807581
Emergency Contact 24hr Phone2:	6123282503
Emergency Contact 24hr Phone3:	Not reported
Emergency Contact 24hr Phone4:	Not reported
Is EHS:	Yes
Is EHS More than TPQ:	Yes
Is Containing EHS:	No
EHS Name:	NITRIC ACID (CONC 80% OR GREATER)
Max Daily Amt Code:	04
Avg Daily Amt Code:	03
Storage Container Type:	C
Storage Pressure Class:	1
Storage Temperature Class:	5

PIONEER METAL FINISHING (Continued) **U003853085**

Storage Location: CHEMICAL STORAGE WAREHOUSE IN SW CORNER OF BLDG. AND PROCESS TANKS
Is Storage Confidentail Location: No
Remark: Not reported
Chemical Id: 10313
Chemical Name: NITRIC ACID (CONC 80% OR GREATER)

MN TIER2 CHEMICAL:
Chemical Desc ID: 10313
Chemical Name: NITRIC ACID (CONC 80% OR GREATER)
Case No: 7697372
EHS Name: NITRIC ACID (CONC 80% OR GREATER)
Trade Secret: No
Pure: No
Mixture: Yes
Solid: No
Liquid: Yes
Gas: No
Extremely Haz Substance: Yes
Fire: No
Pressure: No
Reactivity: No
Delayed Health Affects: No
Immediate Health Affects: Yes
Max Daily Amt: 04
Avg Daily Amt: 03
Onsite Days: 365
Max Daily Amt Exact: 13701
Avg Daily Amt Exact: 1185
Modified Date: Not reported
VZone Primary: No
VZone Secondary: No
EHS More Than TPQ: Yes
MSDS Attachment ID: No

MN TIER2 STORE:
Storage Chem Desc ID: 10313
Storage Container Type: C
Storage Pressure: 1
Storage Temp: 4
Storage Location: CHEMICAL STORAGE WAREHOUSE IN SW CORNER OF BLDG. AND PROCESS TANKS
Storage ID: 51572
Storage Confidential: No

Storage Chem Desc ID: 10313
Storage Container Type: C
Storage Pressure: 1
Storage Temp: 5
Storage Location: CHEMICAL STORAGE WAREHOUSE IN SW CORNER OF BLDG. AND PROCESS TANKS
Storage ID: 51573
Storage Confidential: No

Storage Chem Desc ID: 10313
Storage Container Type: G
Storage Pressure: 1
Storage Temp: 4
Storage Location: CHEMICAL STORAGE WAREHOUSE IN SW CORNER OF BLDG. AND PROCESS TANKS
Storage ID: 51571
Storage Confidential: No

PIONEER METAL FINISHING (Continued) **U003853085**

MN TIER2 CONTACT:

Contact ID:	9086
Contact Name:	CHRISTOFF
Contact Title:	Maintenanc
Contact Type:	T2EC
Sort Order:	1

Contact ID:	9086
Contact Name:	CHRISTOFF
Contact Title:	Maintenanc
Contact Type:	T2EC
Sort Order:	1

Contact ID:	9087
Contact Name:	NORM HANSO
Contact Title:	Maintenanc
Contact Type:	T2EC
Sort Order:	2

Contact ID:	9087
Contact Name:	NORM HANSO
Contact Title:	Maintenanc
Contact Type:	T2EC
Sort Order:	2

ERC Number:	4543
Facility Phone:	Not reported
Facility Status:	ACTIVE
Facility Email:	Not reported
Facility Web:	Not reported
Facility MNCP:	Not reported
Owner Name:	Not reported
Owner Phone:	Not reported
Owner Address:	Not reported
Owner City:	Not reported
Owner State:	Not reported
Owner Zip:	Not reported
Mailing Name:	Not reported
Mailing Street:	Not reported
Mailing PO BOX:	Not reported
Mailing City:	Not reported
Mailing State:	Not reported
Mailing Zip:	Not reported
Mailing Attn:	Not reported
Mailing Zip:	Not reported
Mailing Attn:	Not reported
Billing Name:	Not reported
Billing Street:	Not reported
Billing PO Box:	Not reported
Billing City:	Not reported
Billing State:	Not reported
Billing Zip:	Not reported
Billing Attn:	Not reported
SIC Code:	Not reported
Dunn Brad Num:	Not reported
Time Created:	Not reported

PIONEER METAL FINISHING (Continued) **U003853085**

Signed By:	Not reported
Title:	Not reported
Signed Date:	Not reported
Attach Site Plan:	Not reported
Attach Coord Abbr:	Not reported
Attach Safeguard Info:	Not reported
Extension Site Plan:	Not reported
Extension Coord Abbr:	Not reported
Extension Safeguard Info:	Not reported
Report Year:	2007
Attach ERP:	Not reported
Extension ERP:	Not reported
Last Updated ERP:	Not reported
Last Tested ERP:	Not reported
Last Reviewed ERP:	Not reported
VZone Primary:	Not reported
VZone Secondary:	Not reported
Modified Date:	Not reported
FIPS County:	Not reported
Latitude/Longitude:	/
User Name:	Not reported
TRIFID:	Not reported
NAISC:	Not reported
CMFCL Record ID:	Not reported
Hardcopy Attachments:	Not reported
SEPC Approved Date ERP:	Not reported
SIC:	3471
Client System ID:	271350092
Own Country:	Not reported
Tier 2 Year:	Not reported
Cas Number:	68476302
Site Plan:	Not reported
Confidential Location:	Not reported
How Chemical Is Stored:	Not reported
Status 302:	UNKNOWN
Status 312:	UNKNOWN
Emergency Contact Name1:	Troy Ashton
Emergency Contact Name2:	Dave Councilman
Emergency Contact Name3:	Not reported
Emergency Contact Name4:	Not reported
Emergency Contact 24hr Phone1:	6122807581
Emergency Contact 24hr Phone2:	6123282503
Emergency Contact 24hr Phone3:	Not reported
Emergency Contact 24hr Phone4:	Not reported
Is EHS:	No
Is EHS More than TPQ:	No
Is Containing EHS:	No
EHS Name:	Not reported
Max Daily Amt Code:	04
Avg Daily Amt Code:	04
Storage Container Type:	B
Storage Pressure Class:	1
Storage Temperature Class:	4
Storage Location:	U.S.T. EAST SIDE OF BUILDING
Is Storage Confidentail Location:	No
Remark:	Not reported
Chemical Id:	10316

PIONEER METAL FINISHING (Continued) **U003853085**

Chemical Name: FUEL OIL

MN TIER2 CHEMICAL:
Chemical Desc ID: 10316
Chemical Name: FUEL OIL
Case No: 68476302
EHS Name: Not reported
Trade Secret: No
Pure: No
Mixture: Yes
Solid: No
Liquid: Yes
Gas: No
Extremely Haz Substance: No
Fire: Yes
Pressure: No
Reactivity: No
Delayed Health Affects: Yes
Immediate Health Affects: Yes
Max Daily Amt: 01
Avg Daily Amt: 01
Onsite Days: 365
Max Daily Amt Exact: 24
Avg Daily Amt Exact: 12
Modified Date: Not reported
VZone Primary: No
VZone Secondary: No
EHS More Than TPQ: No
MSDS Attachment ID: No

MN TIER2 STORE:
Storage Chem Desc ID: 10316
Storage Container Type: B
Storage Pressure: 1
Storage Temp: 4
Storage Location: U.S.T. EAST SIDE OF BUILDING
Storage ID: 51586
Storage Confidential: No

MN TIER2 CONTACT:
Contact ID: 9086
Contact Name: CHRISTOFF
Contact Title: Maintenanc
Contact Type: T2EC
Sort Order: 1

Contact ID: 9086
Contact Name: CHRISTOFF
Contact Title: Maintenanc
Contact Type: T2EC
Sort Order: 1

Contact ID: 9087
Contact Name: NORM HANSO
Contact Title: Maintenanc
Contact Type: T2EC
Sort Order: 2

PIONEER METAL FINISHING (Continued) **U003853085**

Contact ID:	9087
Contact Name:	NORM HANSO
Contact Title:	Maintenanc
Contact Type:	T2EC
Sort Order:	2

ERC Number:	4543
Facility Phone:	Not reported
Facility Status:	ACTIVE
Facility Email:	Not reported
Facility Web:	Not reported
Facility MNCP:	Not reported
Owner Name:	Not reported
Owner Phone:	Not reported
Owner Address:	Not reported
Owner City:	Not reported
Owner State:	Not reported
Owner Zip:	Not reported
Mailing Name:	Not reported
Mailing Street:	Not reported
Mailing PO BOX:	Not reported
Mailing City:	Not reported
Mailing State:	Not reported
Mailing Zip:	Not reported
Mailing Attn:	Not reported
Mailing Zip:	Not reported
Mailing Attn:	Not reported
Billing Name:	Not reported
Billing Street:	Not reported
Billing PO Box:	Not reported
Billing City:	Not reported
Billing State:	Not reported
Billing Zip:	Not reported
Billing Attn:	Not reported
SIC Code:	Not reported
Dunn Brad Num:	Not reported
Time Created:	Not reported
Signed By:	Not reported
Title:	Not reported
Signed Date:	Not reported
Attach Site Plan:	Not reported
Attach Coord Abbr:	Not reported
Attach Safeguard Info:	Not reported
Extension Site Plan:	Not reported
Extension Coord Abbr:	Not reported
Extension Safeguard Info:	Not reported
Report Year:	2007
Attach ERP:	Not reported
Extension ERP:	Not reported
Last Updated ERP:	Not reported
Last Tested ERP:	Not reported
Last Reviewed ERP:	Not reported
VZone Primary:	Not reported
VZone Secondary:	Not reported
Modified Date:	Not reported
FIPS County:	Not reported

PIONEER METAL FINISHING (Continued) **U003853085**

Latitude/Longitude:	/
User Name:	Not reported
TRIFID:	Not reported
NAISC:	Not reported
CMFCL Record ID:	Not reported
Hardcopy Attachments:	Not reported
SEPC Approved Date ERP:	Not reported
SIC:	3471
Client System ID:	271350092
Own Country:	Not reported
Tier 2 Year:	Not reported
Cas Number:	1310732
Site Plan:	Not reported
Confidential Location:	Not reported
How Chemical Is Stored:	Not reported
Status 302:	UNKNOWN
Status 312:	UNKNOWN
Emergency Contact Name1:	Troy Ashton
Emergency Contact Name2:	Dave Councilman
Emergency Contact Name3:	Not reported
Emergency Contact Name4:	Not reported
Emergency Contact 24hr Phone1:	6122807581
Emergency Contact 24hr Phone2:	6123282503
Emergency Contact 24hr Phone3:	Not reported
Emergency Contact 24hr Phone4:	Not reported
Is EHS:	No
Is EHS More than TPQ:	No
Is Containing EHS:	No
EHS Name:	Not reported
Max Daily Amt Code:	04
Avg Daily Amt Code:	04
Storage Container Type:	D
Storage Pressure Class:	1
Storage Temperature Class:	4
Storage Location:	NORTHEAST CORNER OF BUILDING AND PROCESS TANKS
Is Storage Confidentail Location:	No
Remark:	Not reported
Chemical Id:	10312
Chemical Name:	SODIUM HYDROXIDE

MN TIER2 CHEMICAL:

Chemical Desc ID:	10312
Chemical Name:	SODIUM HYDROXIDE
Case No:	1310732
EHS Name:	Not reported
Trade Secret:	No
Pure:	No
Mixture:	Yes
Solid:	Yes
Liquid:	Yes
Gas:	No
Extremely Haz Substance:	No
Fire:	No
Pressure:	No
Reactivity:	No
Delayed Health Affects:	No
Immediate Health Affects:	Yes
Max Daily Amt:	03

PIONEER METAL FINISHING (Continued) **U003853085**

Avg Daily Amt: 03
Onsite Days: 365
Max Daily Amt Exact: 3683
Avg Daily Amt Exact: 3683
Modified Date: Not reported
VZone Primary: No
VZone Secondary: No
EHS More Than TPQ: No
MSDS Attachment ID: No

MN TIER2 STORE:
Storage Chem Desc ID: 10312
Storage Container Type: C
Storage Pressure: 1
Storage Temp: 4
Storage Location: NORTHEAST CORNER OF BUILDING AND PROCESS TANKS
Storage ID: 51566
Storage Confidential: No

Storage Chem Desc ID: 10312
Storage Container Type: C
Storage Pressure: 1
Storage Temp: 5
Storage Location: NORTHEAST CORNER OF BUILDING AND PROCESS TANKS
Storage ID: 51567
Storage Confidential: No

Storage Chem Desc ID: 10312
Storage Container Type: D
Storage Pressure: 1
Storage Temp: 4
Storage Location: NORTHEAST CORNER OF BUILDING AND PROCESS TANKS
Storage ID: 51568
Storage Confidential: No

MN TIER2 CONTACT:
Contact ID: 9086
Contact Name: CHRISTOFF
Contact Title: Maintenanc
Contact Type: T2EC
Sort Order: 1

Contact ID: 9086
Contact Name: CHRISTOFF
Contact Title: Maintenanc
Contact Type: T2EC
Sort Order: 1

Contact ID: 9087
Contact Name: NORM HANSO
Contact Title: Maintenanc
Contact Type: T2EC
Sort Order: 2

Contact ID: 9087
Contact Name: NORM HANSO

PIONEER METAL FINISHING (Continued) **U003853085**

Contact Title:	Maintenanc
Contact Type:	T2EC
Sort Order:	2
ERC Number:	4543
Facility Phone:	Not reported
Facility Status:	ACTIVE
Facility Email:	Not reported
Facility Web:	Not reported
Facility MNCP:	Not reported
Owner Name:	Not reported
Owner Phone:	Not reported
Owner Address:	Not reported
Owner City:	Not reported
Owner State:	Not reported
Owner Zip:	Not reported
Mailing Name:	Not reported
Mailing Street:	Not reported
Mailing PO BOX:	Not reported
Mailing City:	Not reported
Mailing State:	Not reported
Mailing Zip:	Not reported
Mailing Attn:	Not reported
Mailing Zip:	Not reported
Mailing Attn:	Not reported
Billing Name:	Not reported
Billing Street:	Not reported
Billing PO Box:	Not reported
Billing City:	Not reported
Billing State:	Not reported
Billing Zip:	Not reported
Billing Attn:	Not reported
SIC Code:	Not reported
Dunn Brad Num:	Not reported
Time Created:	Not reported
Signed By:	Not reported
Title:	Not reported
Signed Date:	Not reported
Attach Site Plan:	Not reported
Attach Coord Abbr:	Not reported
Attach Safeguard Info:	Not reported
Extension Site Plan:	Not reported
Extension Coord Abbr:	Not reported
Extension Safeguard Info:	Not reported
Report Year:	2007
Attach ERP:	Not reported
Extension ERP:	Not reported
Last Updated ERP:	Not reported
Last Tested ERP:	Not reported
Last Reviewed ERP:	Not reported
VZone Primary:	Not reported
VZone Secondary:	Not reported
Modified Date:	Not reported
FIPS County:	Not reported
Latitude/Longitude:	/
User Name:	Not reported

PIONEER METAL FINISHING (Continued) **U003853085**

TRIFID:	Not reported
NAISC:	Not reported
CMFCL Record ID:	Not reported
Hardcopy Attachments:	Not reported
SEPC Approved Date ERP:	Not reported
SIC:	3471
Client System ID:	271350092
Own Country:	Not reported
Tier 2 Year:	Not reported
Cas Number:	1310732
Site Plan:	Not reported
Confidential Location:	Not reported
How Chemical Is Stored:	Not reported
Status 302:	UNKNOWN
Status 312:	UNKNOWN
Emergency Contact Name1:	Troy Ashton
Emergency Contact Name2:	Dave Councilman
Emergency Contact Name3:	Not reported
Emergency Contact Name4:	Not reported
Emergency Contact 24hr Phone1:	6122807581
Emergency Contact 24hr Phone2:	6123282503
Emergency Contact 24hr Phone3:	Not reported
Emergency Contact 24hr Phone4:	Not reported
Is EHS:	No
Is EHS More than TPQ:	No
Is Containing EHS:	No
EHS Name:	Not reported
Max Daily Amt Code:	04
Avg Daily Amt Code:	04
Storage Container Type:	C
Storage Pressure Class:	1
Storage Temperature Class:	4
Storage Location:	NORTHEAST CORNER OF BUILDING AND PROCESS TANKS
Is Storage Confidentail Location:	No
Remark:	Not reported
Chemical Id:	10312
Chemical Name:	SODIUM HYDROXIDE

MN TIER2 CHEMICAL:

Chemical Desc ID:	10312
Chemical Name:	SODIUM HYDROXIDE
Case No:	1310732
EHS Name:	Not reported
Trade Secret:	No
Pure:	No
Mixture:	Yes
Solid:	Yes
Liquid:	Yes
Gas:	No
Extremely Haz Substance:	No
Fire:	No
Pressure:	No
Reactivity:	No
Delayed Health Affects:	No
Immediate Health Affects:	Yes
Max Daily Amt:	03
Avg Daily Amt:	03
Onsite Days:	365

PIONEER METAL FINISHING (Continued) **U003853085**

Max Daily Amt Exact: 3683
Avg Daily Amt Exact: 3683
Modified Date: Not reported
VZone Primary: No
VZone Secondary: No
EHS More Than TPQ: No
MSDS Attachment ID: No

MN TIER2 STORE:
Storage Chem Desc ID: 10312
Storage Container Type: C
Storage Pressure: 1
Storage Temp: 4
Storage Location: NORTHEAST CORNER OF BUILDING AND PROCESS TANKS
Storage ID: 51566
Storage Confidential: No

Storage Chem Desc ID: 10312
Storage Container Type: C
Storage Pressure: 1
Storage Temp: 5
Storage Location: NORTHEAST CORNER OF BUILDING AND PROCESS TANKS
Storage ID: 51567
Storage Confidential: No

Storage Chem Desc ID: 10312
Storage Container Type: D
Storage Pressure: 1
Storage Temp: 4
Storage Location: NORTHEAST CORNER OF BUILDING AND PROCESS TANKS
Storage ID: 51568
Storage Confidential: No

MN TIER2 CONTACT:
Contact ID: 9086
Contact Name: CHRISTOFF
Contact Title: Maintenanc
Contact Type: T2EC
Sort Order: 1

Contact ID: 9086
Contact Name: CHRISTOFF
Contact Title: Maintenanc
Contact Type: T2EC
Sort Order: 1

Contact ID: 9087
Contact Name: NORM HANSO
Contact Title: Maintenanc
Contact Type: T2EC
Sort Order: 2

Contact ID: 9087
Contact Name: NORM HANSO
Contact Title: Maintenanc
Contact Type: T2EC

PIONEER METAL FINISHING (Continued) **U003853085**

Sort Order:	2
ERC Number:	4543
Facility Phone:	Not reported
Facility Status:	ACTIVE
Facility Email:	Not reported
Facility Web:	Not reported
Facility MNCP:	Not reported
Owner Name:	Not reported
Owner Phone:	Not reported
Owner Address:	Not reported
Owner City:	Not reported
Owner State:	Not reported
Owner Zip:	Not reported
Mailing Name:	Not reported
Mailing Street:	Not reported
Mailing PO BOX:	Not reported
Mailing City:	Not reported
Mailing State:	Not reported
Mailing Zip:	Not reported
Mailing Attn:	Not reported
Mailing Zip:	Not reported
Mailing Attn:	Not reported
Billing Name:	Not reported
Billing Street:	Not reported
Billing PO Box:	Not reported
Billing City:	Not reported
Billing State:	Not reported
Billing Zip:	Not reported
Billing Attn:	Not reported
SIC Code:	Not reported
Dunn Brad Num:	Not reported
Time Created:	Not reported
Signed By:	Not reported
Title:	Not reported
Signed Date:	Not reported
Attach Site Plan:	Not reported
Attach Coord Abbr:	Not reported
Attach Safeguard Info:	Not reported
Extension Site Plan:	Not reported
Extension Coord Abbr:	Not reported
Extension Safeguard Info:	Not reported
Report Year:	2007
Attach ERP:	Not reported
Extension ERP:	Not reported
Last Updated ERP:	Not reported
Last Tested ERP:	Not reported
Last Reviewed ERP:	Not reported
VZone Primary:	Not reported
VZone Secondary:	Not reported
Modified Date:	Not reported
FIPS County:	Not reported
Latitude/Longitude:	/
User Name:	Not reported
TRIFID:	Not reported
NAISC:	Not reported

PIONEER METAL FINISHING (Continued) **U003853085**

CMFCL Record ID:	Not reported
Hardcopy Attachments:	Not reported
SEPC Approved Date ERP:	Not reported
SIC:	3471
Client System ID:	271350092
Own Country:	Not reported
Tier 2 Year:	Not reported
Cas Number:	7664382
Site Plan:	Not reported
Confidential Location:	Not reported
How Chemical Is Stored:	Not reported
Status 302:	UNKNOWN
Status 312:	UNKNOWN
Emergency Contact Name1:	Troy Ashton
Emergency Contact Name2:	Dave Councilman
Emergency Contact Name3:	Not reported
Emergency Contact Name4:	Not reported
Emergency Contact 24hr Phone1:	6122807581
Emergency Contact 24hr Phone2:	6123282503
Emergency Contact 24hr Phone3:	Not reported
Emergency Contact 24hr Phone4:	Not reported
Is EHS:	No
Is EHS More than TPQ:	No
Is Containing EHS:	No
EHS Name:	Not reported
Max Daily Amt Code:	04
Avg Daily Amt Code:	04
Storage Container Type:	C
Storage Pressure Class:	1
Storage Temperature Class:	4
Storage Location:	NE CORNER OF BUILDING AND PROCESS TANKS
Is Storage Confidentail Location:	No
Remark:	Not reported
Chemical Id:	10314
Chemical Name:	PHOSPHORIC ACID

MN TIER2 CHEMICAL:

Chemical Desc ID:	10314
Chemical Name:	PHOSPHORIC ACID
Case No:	7664382
EHS Name:	Not reported
Trade Secret:	No
Pure:	No
Mixture:	Yes
Solid:	No
Liquid:	Yes
Gas:	No
Extremely Haz Substance:	No
Fire:	No
Pressure:	No
Reactivity:	No
Delayed Health Affects:	No
Immediate Health Affects:	Yes
Max Daily Amt:	01
Avg Daily Amt:	01
Onsite Days:	365
Max Daily Amt Exact:	38
Avg Daily Amt Exact:	21

PIONEER METAL FINISHING (Continued) **U003853085**

Modified Date: Not reported
VZone Primary: No
VZone Secondary: No
EHS More Than TPQ: No
MSDS Attachment ID: No

MN TIER2 STORE:
Storage Chem Desc ID: 10314
Storage Container Type: C
Storage Pressure: 1
Storage Temp: 4
Storage Location: NE CORNER OF BUILDING AND PROCESS TANKS
Storage ID: 51576
Storage Confidential: No

Storage Chem Desc ID: 10314
Storage Container Type: C
Storage Pressure: 1
Storage Temp: 5
Storage Location: NE CORNER OF BUILDING AND PROCESS TANKS
Storage ID: 51577
Storage Confidential: No

Storage Chem Desc ID: 10314
Storage Container Type: G
Storage Pressure: 1
Storage Temp: 4
Storage Location: NE CORNER OF BUILDING AND PROCESS TANKS
Storage ID: 51578
Storage Confidential: No

MN TIER2 CONTACT:
Contact ID: 9086
Contact Name: CHRISTOFF
Contact Title: Maintenanc
Contact Type: T2EC
Sort Order: 1

Contact ID: 9086
Contact Name: CHRISTOFF
Contact Title: Maintenanc
Contact Type: T2EC
Sort Order: 1

Contact ID: 9087
Contact Name: NORM HANSO
Contact Title: Maintenanc
Contact Type: T2EC
Sort Order: 2

Contact ID: 9087
Contact Name: NORM HANSO
Contact Title: Maintenanc
Contact Type: T2EC
Sort Order: 2

PIONEER METAL FINISHING (Continued) **U003853085**

ERC Number:	4543
Facility Phone:	Not reported
Facility Status:	ACTIVE
Facility Email:	Not reported
Facility Web:	Not reported
Facility MNCP:	Not reported
Owner Name:	Not reported
Owner Phone:	Not reported
Owner Address:	Not reported
Owner City:	Not reported
Owner State:	Not reported
Owner Zip:	Not reported
Mailing Name:	Not reported
Mailing Street:	Not reported
Mailing PO BOX:	Not reported
Mailing City:	Not reported
Mailing State:	Not reported
Mailing Zip:	Not reported
Mailing Attn:	Not reported
Mailing Zip:	Not reported
Mailing Attn:	Not reported
Billing Name:	Not reported
Billing Street:	Not reported
Billing PO Box:	Not reported
Billing City:	Not reported
Billing State:	Not reported
Billing Zip:	Not reported
Billing Attn:	Not reported
SIC Code:	Not reported
Dunn Brad Num:	Not reported
Time Created:	Not reported
Signed By:	Not reported
Title:	Not reported
Signed Date:	Not reported
Attach Site Plan:	Not reported
Attach Coord Abbr:	Not reported
Attach Safeguard Info:	Not reported
Extension Site Plan:	Not reported
Extension Coord Abbr:	Not reported
Extension Safeguard Info:	Not reported
Report Year:	2007
Attach ERP:	Not reported
Extension ERP:	Not reported
Last Updated ERP:	Not reported
Last Tested ERP:	Not reported
Last Reviewed ERP:	Not reported
VZone Primary:	Not reported
VZone Secondary:	Not reported
Modified Date:	Not reported
FIPS County:	Not reported
Latitude/Longitude:	/
User Name:	Not reported
TRIFID:	Not reported
NAISC:	Not reported
CMFCL Record ID:	Not reported
Hardcopy Attachments:	Not reported
SEPC Approved Date ERP:	Not reported

PIONEER METAL FINISHING (Continued) **U003853085**

SIC:	3471
Client System ID:	271350092
Own Country:	Not reported
Tier 2 Year:	Not reported
Cas Number:	7664939
Site Plan:	Not reported
Confidential Location:	Not reported
How Chemical Is Stored:	Not reported
Status 302:	UNKNOWN
Status 312:	UNKNOWN
Emergency Contact Name1:	Troy Ashton
Emergency Contact Name2:	Dave Councilman
Emergency Contact Name3:	Not reported
Emergency Contact Name4:	Not reported
Emergency Contact 24hr Phone1:	6122807581
Emergency Contact 24hr Phone2:	6123282503
Emergency Contact 24hr Phone3:	Not reported
Emergency Contact 24hr Phone4:	Not reported
Is EHS:	Yes
Is EHS More than TPQ:	Yes
Is Containing EHS:	Yes
EHS Name:	SULFURIC ACID
Max Daily Amt Code:	04
Avg Daily Amt Code:	04
Storage Container Type:	C
Storage Pressure Class:	1
Storage Temperature Class:	6
Storage Location:	NORTHEAST CORNER OF BUILDING AND PROCESS TANKS
Is Storage Confidentail Location:	No
Remark:	Not reported
Chemical Id:	10315
Chemical Name:	SULFURIC ACID

MN TIER2 CHEMICAL:

Chemical Desc ID:	10315
Chemical Name:	SULFURIC ACID
Case No:	7664939
EHS Name:	SULFURIC ACID
Trade Secret:	No
Pure:	No
Mixture:	Yes
Solid:	No
Liquid:	Yes
Gas:	No
Extremely Haz Substance:	Yes
Fire:	No
Pressure:	No
Reactivity:	Yes
Delayed Health Affects:	No
Immediate Health Affects:	Yes
Max Daily Amt:	03
Avg Daily Amt:	02
Onsite Days:	365
Max Daily Amt Exact:	1494
Avg Daily Amt Exact:	113
Modified Date:	Not reported
VZone Primary:	No
VZone Secondary:	Yes

PIONEER METAL FINISHING (Continued) **U003853085**

EHS More Than TPQ: Yes
MSDS Attachment ID: No

MN TIER2 STORE:
Storage Chem Desc ID: 10315
Storage Container Type: C
Storage Pressure: 1
Storage Temp: 4
Storage Location: NORTHEAST CORNER OF BUILDING AND PROCESS TANKS
Storage ID: 51581
Storage Confidential: No

Storage Chem Desc ID: 10315
Storage Container Type: C
Storage Pressure: 1
Storage Temp: 6
Storage Location: NORTHEAST CORNER OF BUILDING AND PROCESS TANKS
Storage ID: 51582
Storage Confidential: No

MN TIER2 CONTACT:
Contact ID: 9086
Contact Name: CHRISTOFF
Contact Title: Maintenanc
Contact Type: T2EC
Sort Order: 1

Contact ID: 9086
Contact Name: CHRISTOFF
Contact Title: Maintenanc
Contact Type: T2EC
Sort Order: 1

Contact ID: 9087
Contact Name: NORM HANSO
Contact Title: Maintenanc
Contact Type: T2EC
Sort Order: 2

Contact ID: 9087
Contact Name: NORM HANSO
Contact Title: Maintenanc
Contact Type: T2EC
Sort Order: 2

ERC Number: 4543
Facility Phone: Not reported
Facility Status: ACTIVE
Facility Email: Not reported
Facility Web: Not reported
Facility MNCP: Not reported
Owner Name: Not reported
Owner Phone: Not reported
Owner Address: Not reported
Owner City: Not reported

PIONEER METAL FINISHING (Continued) **U003853085**

Owner State:	Not reported
Owner Zip:	Not reported
Mailing Name:	Not reported
Mailing Street:	Not reported
Mailing PO BOX:	Not reported
Mailing City:	Not reported
Mailing State:	Not reported
Mailing Zip:	Not reported
Mailing Attn:	Not reported
Mailing Zip:	Not reported
Mailing Attn:	Not reported
Billing Name:	Not reported
Billing Street:	Not reported
Billing PO Box:	Not reported
Billing City:	Not reported
Billing State:	Not reported
Billing Zip:	Not reported
Billing Attn:	Not reported
SIC Code:	Not reported
Dunn Brad Num:	Not reported
Time Created:	Not reported
Signed By:	Not reported
Title:	Not reported
Signed Date:	Not reported
Attach Site Plan:	Not reported
Attach Coord Abbr:	Not reported
Attach Safeguard Info:	Not reported
Extension Site Plan:	Not reported
Extension Coord Abbr:	Not reported
Extension Safeguard Info:	Not reported
Report Year:	2007
Attach ERP:	Not reported
Extension ERP:	Not reported
Last Updated ERP:	Not reported
Last Tested ERP:	Not reported
Last Reviewed ERP:	Not reported
VZone Primary:	Not reported
VZone Secondary:	Not reported
Modified Date:	Not reported
FIPS County:	Not reported
Latitude/Longitude:	/
User Name:	Not reported
TRIFID:	Not reported
NAISC:	Not reported
CMFCL Record ID:	Not reported
Hardcopy Attachments:	Not reported
SEPC Approved Date ERP:	Not reported
SIC:	3471
Client System ID:	271350092
Own Country:	Not reported
Tier 2 Year:	Not reported
Cas Number:	7664939
Site Plan:	Not reported
Confidential Location:	Not reported
How Chemical Is Stored:	Not reported
Status 302:	UNKNOWN
Status 312:	UNKNOWN

PIONEER METAL FINISHING (Continued) **U003853085**

Emergency Contact Name1: Troy Ashton
Emergency Contact Name2: Dave Councilman
Emergency Contact Name3: Not reported
Emergency Contact Name4: Not reported
Emergency Contact 24hr Phone1: 6122807581
Emergency Contact 24hr Phone2: 6123282503
Emergency Contact 24hr Phone3: Not reported
Emergency Contact 24hr Phone4: Not reported
Is EHS: Yes
Is EHS More than TPQ: Yes
Is Containing EHS: Yes
EHS Name: SULFURIC ACID
Max Daily Amt Code: 04
Avg Daily Amt Code: 04
Storage Container Type: C
Storage Pressure Class: 1
Storage Temperature Class: 4
Storage Location: NORTHEAST CORNER OF BUILDING AND PROCESS TANKS
Is Storage Confidentail Location: No
Remark: Not reported
Chemical Id: 10315
Chemical Name: SULFURIC ACID

MN TIER2 CHEMICAL:
Chemical Desc ID: 10315
Chemical Name: SULFURIC ACID
Case No: 7664939
EHS Name: SULFURIC ACID
Trade Secret: No
Pure: No
Mixture: Yes
Solid: No
Liquid: Yes
Gas: No
Extremely Haz Substance: Yes
Fire: No
Pressure: No
Reactivity: Yes
Delayed Health Affects: No
Immediate Health Affects: Yes
Max Daily Amt: 03
Avg Daily Amt: 02
Onsite Days: 365
Max Daily Amt Exact: 1494
Avg Daily Amt Exact: 113
Modified Date: Not reported
VZone Primary: No
VZone Secondary: Yes
EHS More Than TPQ: Yes
MSDS Attachment ID: No

MN TIER2 STORE:
Storage Chem Desc ID: 10315
Storage Container Type: C
Storage Pressure: 1
Storage Temp: 4
Storage Location: NORTHEAST CORNER OF BUILDING AND PROCESS TANKS
Storage ID: 51581

PIONEER METAL FINISHING (Continued) **U003853085**

Storage Confidential: No

Storage Chem Desc ID: 10315
Storage Container Type: C
Storage Pressure: 1
Storage Temp: 6
Storage Location: NORTHEAST CORNER OF BUILDING AND PROCESS TANKS
Storage ID: 51582
Storage Confidential: No

MN TIER2 CONTACT:
Contact ID: 9086
Contact Name: CHRISTOFF
Contact Title: Maintenanc
Contact Type: T2EC
Sort Order: 1

Contact ID: 9086
Contact Name: CHRISTOFF
Contact Title: Maintenanc
Contact Type: T2EC
Sort Order: 1

Contact ID: 9087
Contact Name: NORM HANSO
Contact Title: Maintenanc
Contact Type: T2EC
Sort Order: 2

Contact ID: 9087
Contact Name: NORM HANSO
Contact Title: Maintenanc
Contact Type: T2EC
Sort Order: 2

ERC Number: 4543
Facility Phone: Not reported
Facility Status: ACTIVE
Facility Email: Not reported
Facility Web: Not reported
Facility MNCP: Not reported
Owner Name: Not reported
Owner Phone: Not reported
Owner Address: Not reported
Owner City: Not reported
Owner State: Not reported
Owner Zip: Not reported
Mailing Name: Not reported
Mailing Street: Not reported
Mailing PO BOX: Not reported
Mailing City: Not reported
Mailing State: Not reported
Mailing Zip: Not reported
Mailing Attn: Not reported
Mailing Zip: Not reported

PIONEER METAL FINISHING (Continued) **U003853085**

Mailing Attn:	Not reported
Billing Name:	Not reported
Billing Street:	Not reported
Billing PO Box:	Not reported
Billing City:	Not reported
Billing State:	Not reported
Billing Zip:	Not reported
Billing Attn:	Not reported
SIC Code:	Not reported
Dunn Brad Num:	Not reported
Time Created:	Not reported
Signed By:	Not reported
Title:	Not reported
Signed Date:	Not reported
Attach Site Plan:	Not reported
Attach Coord Abbr:	Not reported
Attach Safeguard Info:	Not reported
Extension Site Plan:	Not reported
Extension Coord Abbr:	Not reported
Extension Safeguard Info:	Not reported
Report Year:	2007
Attach ERP:	Not reported
Extension ERP:	Not reported
Last Updated ERP:	Not reported
Last Tested ERP:	Not reported
Last Reviewed ERP:	Not reported
VZone Primary:	Not reported
VZone Secondary:	Not reported
Modified Date:	Not reported
FIPS County:	Not reported
Latitude/Longitude:	/
User Name:	Not reported
TRIFID:	Not reported
NAISC:	Not reported
CMFCL Record ID:	Not reported
Hardcopy Attachments:	Not reported
SEPC Approved Date ERP:	Not reported
SIC:	3471
Client System ID:	271350092
Own Country:	Not reported
Tier 2 Year:	Not reported
Cas Number:	7664382
Site Plan:	Not reported
Confidential Location:	Not reported
How Chemical Is Stored:	Not reported
Status 302:	UNKNOWN
Status 312:	UNKNOWN
Emergency Contact Name1:	Troy Ashton
Emergency Contact Name2:	Dave Councilman
Emergency Contact Name3:	Not reported
Emergency Contact Name4:	Not reported
Emergency Contact 24hr Phone1:	6122807581
Emergency Contact 24hr Phone2:	6123282503
Emergency Contact 24hr Phone3:	Not reported
Emergency Contact 24hr Phone4:	Not reported
Is EHS:	No
Is EHS More than TPQ:	No

PIONEER METAL FINISHING (Continued) **U003853085**

Is Containing EHS:	No
EHS Name:	Not reported
Max Daily Amt Code:	04
Avg Daily Amt Code:	04
Storage Container Type:	G
Storage Pressure Class:	1
Storage Temperature Class:	4
Storage Location:	NE CORNER OF BUILDING AND PROCESS TANKS
Is Storage Confidentail Location:	No
Remark:	Not reported
Chemical Id:	10314
Chemical Name:	PHOSPHORIC ACID

MN TIER2 CHEMICAL:

Chemical Desc ID:	10314
Chemical Name:	PHOSPHORIC ACID
Case No:	7664382
EHS Name:	Not reported
Trade Secret:	No
Pure:	No
Mixture:	Yes
Solid:	No
Liquid:	Yes
Gas:	No
Extremely Haz Substance:	No
Fire:	No
Pressure:	No
Reactivity:	No
Delayed Health Affects:	No
Immediate Health Affects:	Yes
Max Daily Amt:	01
Avg Daily Amt:	01
Onsite Days:	365
Max Daily Amt Exact:	38
Avg Daily Amt Exact:	21
Modified Date:	Not reported
VZone Primary:	No
VZone Secondary:	No
EHS More Than TPQ:	No
MSDS Attachment ID:	No

MN TIER2 STORE:

Storage Chem Desc ID:	10314
Storage Container Type:	C
Storage Pressure:	1
Storage Temp:	4
Storage Location:	NE CORNER OF BUILDING AND PROCESS TANKS
Storage ID:	51576
Storage Confidential:	No

Storage Chem Desc ID:	10314
Storage Container Type:	C
Storage Pressure:	1
Storage Temp:	5
Storage Location:	NE CORNER OF BUILDING AND PROCESS TANKS
Storage ID:	51577
Storage Confidential:	No

PIONEER METAL FINISHING (Continued) **U003853085**

Storage Chem Desc ID: 10314
Storage Container Type: G
Storage Pressure: 1
Storage Temp: 4
Storage Location: NE CORNER OF BUILDING AND PROCESS TANKS
Storage ID: 51578
Storage Confidential: No

MN TIER2 CONTACT:
Contact ID: 9086
Contact Name: CHRISTOFF
Contact Title: Maintenanc
Contact Type: T2EC
Sort Order: 1

Contact ID: 9086
Contact Name: CHRISTOFF
Contact Title: Maintenanc
Contact Type: T2EC
Sort Order: 1

Contact ID: 9087
Contact Name: NORM HANSO
Contact Title: Maintenanc
Contact Type: T2EC
Sort Order: 2

Contact ID: 9087
Contact Name: NORM HANSO
Contact Title: Maintenanc
Contact Type: T2EC
Sort Order: 2

ERC Number: 4543
Facility Phone: Not reported
Facility Status: ACTIVE
Facility Email: Not reported
Facility Web: Not reported
Facility MNCP: Not reported
Owner Name: Not reported
Owner Phone: Not reported
Owner Address: Not reported
Owner City: Not reported
Owner State: Not reported
Owner Zip: Not reported
Mailing Name: Not reported
Mailing Street: Not reported
Mailing PO BOX: Not reported
Mailing City: Not reported
Mailing State: Not reported
Mailing Zip: Not reported
Mailing Attn: Not reported
Mailing Zip: Not reported
Mailing Attn: Not reported
Billing Name: Not reported

PIONEER METAL FINISHING (Continued) **U003853085**

Billing Street:	Not reported
Billing PO Box:	Not reported
Billing City:	Not reported
Billing State:	Not reported
Billing Zip:	Not reported
Billing Attn:	Not reported
SIC Code:	Not reported
Dunn Brad Num:	Not reported
Time Created:	Not reported
Signed By:	Not reported
Title:	Not reported
Signed Date:	Not reported
Attach Site Plan:	Not reported
Attach Coord Abbr:	Not reported
Attach Safeguard Info:	Not reported
Extension Site Plan:	Not reported
Extension Coord Abbr:	Not reported
Extension Safeguard Info:	Not reported
Report Year:	2007
Attach ERP:	Not reported
Extension ERP:	Not reported
Last Updated ERP:	Not reported
Last Tested ERP:	Not reported
Last Reviewed ERP:	Not reported
VZone Primary:	Not reported
VZone Secondary:	Not reported
Modified Date:	Not reported
FIPS County:	Not reported
Latitude/Longitude:	/
User Name:	Not reported
TRIFID:	Not reported
NAISC:	Not reported
CMFCL Record ID:	Not reported
Hardcopy Attachments:	Not reported
SEPC Approved Date ERP:	Not reported
SIC:	3471
Client System ID:	271350092
Own Country:	Not reported
Tier 2 Year:	Not reported
Cas Number:	7664382
Site Plan:	Not reported
Confidential Location:	Not reported
How Chemical Is Stored:	Not reported
Status 302:	UNKNOWN
Status 312:	UNKNOWN
Emergency Contact Name1:	Troy Ashton
Emergency Contact Name2:	Dave Councilman
Emergency Contact Name3:	Not reported
Emergency Contact Name4:	Not reported
Emergency Contact 24hr Phone1:	6122807581
Emergency Contact 24hr Phone2:	6123282503
Emergency Contact 24hr Phone3:	Not reported
Emergency Contact 24hr Phone4:	Not reported
Is EHS:	No
Is EHS More than TPQ:	No
Is Containing EHS:	No
EHS Name:	Not reported

PIONEER METAL FINISHING (Continued) **U003853085**

Max Daily Amt Code: 04
Avg Daily Amt Code: 04
Storage Container Type: C
Storage Pressure Class: 1
Storage Temperature Class: 5
Storage Location: NE CORNER OF BUILDING AND PROCESS TANKS
Is Storage Confidentail Location: No
Remark: Not reported
Chemical Id: 10314
Chemical Name: PHOSPHORIC ACID

MN TIER2 CHEMICAL:
Chemical Desc ID: 10314
Chemical Name: PHOSPHORIC ACID
Case No: 7664382
EHS Name: Not reported
Trade Secret: No
Pure: No
Mixture: Yes
Solid: No
Liquid: Yes
Gas: No
Extremely Haz Substance: No
Fire: No
Pressure: No
Reactivity: No
Delayed Health Affects: No
Immediate Health Affects: Yes
Max Daily Amt: 01
Avg Daily Amt: 01
Onsite Days: 365
Max Daily Amt Exact: 38
Avg Daily Amt Exact: 21
Modified Date: Not reported
VZone Primary: No
VZone Secondary: No
EHS More Than TPQ: No
MSDS Attachment ID: No

MN TIER2 STORE:
Storage Chem Desc ID: 10314
Storage Container Type: C
Storage Pressure: 1
Storage Temp: 4
Storage Location: NE CORNER OF BUILDING AND PROCESS TANKS
Storage ID: 51576
Storage Confidential: No

Storage Chem Desc ID: 10314
Storage Container Type: C
Storage Pressure: 1
Storage Temp: 5
Storage Location: NE CORNER OF BUILDING AND PROCESS TANKS
Storage ID: 51577
Storage Confidential: No

Storage Chem Desc ID: 10314
Storage Container Type: G

PIONEER METAL FINISHING (Continued) **U003853085**

Storage Pressure: 1
Storage Temp: 4
Storage Location: NE CORNER OF BUILDING AND PROCESS TANKS
Storage ID: 51578
Storage Confidential: No

MN TIER2 CONTACT:
Contact ID: 9086
Contact Name: CHRISTOFF
Contact Title: Maintenanc
Contact Type: T2EC
Sort Order: 1

Contact ID: 9086
Contact Name: CHRISTOFF
Contact Title: Maintenanc
Contact Type: T2EC
Sort Order: 1

Contact ID: 9087
Contact Name: NORM HANSO
Contact Title: Maintenanc
Contact Type: T2EC
Sort Order: 2

Contact ID: 9087
Contact Name: NORM HANSO
Contact Title: Maintenanc
Contact Type: T2EC
Sort Order: 2

ERC Number: 4543
Facility Phone: 6122532320
Facility Status: ACTIVE
Facility Email: cdelzer@pioneermetal.com
Facility Web: Not reported
Facility MNCP: Not reported
Owner Name: PIONEER METAL FINISHING
Owner Phone: 6125880855
Owner Address: 1717 W RIVER RD N
Owner City: MINNEAPOLIS
Owner State: MN
Owner Zip: 55411
Mailing Name: PIONEER METAL FINISHING
Mailing Street: 1717 W RIVER RD N
Mailing PO BOX: Not reported
Mailing City: MINNEAPOLIS
Mailing State: MN
Mailing Zip: 55411
Mailing Attn: CHRISTOFF G DELZER
Mailing Zip: 55411
Mailing Attn: CHRISTOFF G DELZER
Billing Name: Not reported
Billing Street: Not reported
Billing PO Box: Not reported

PIONEER METAL FINISHING (Continued) **U003853085**

Billing City:	Not reported
Billing State:	Not reported
Billing Zip:	Not reported
Billing Attn:	Not reported
SIC Code:	3471
Dunn Brad Num:	Not reported
Time Created:	Not reported
Signed By:	Christoff Delzer
Title:	Maintenance Supervisor
Signed Date:	2006-02-06
Attach Site Plan:	1
Attach Coord Abbr:	1
Attach Safeguard Info:	0
Extension Site Plan:	pdf
Extension Coord Abbr:	Not reported
Extension Safeguard Info:	Not reported
Report Year:	2006
Attach ERP:	1
Extension ERP:	pdf
Last Updated ERP:	Not reported
Last Tested ERP:	Not reported
Last Reviewed ERP:	Not reported
VZone Primary:	Not reported
VZone Secondary:	Not reported
Modified Date:	2007-02-01
FIPS County:	27053
Latitude/Longitude:	44.99665/-93.277
User Name:	PioneerMetal
TRIFID:	Not reported
NAISC:	Not reported
CMFCL Record ID:	Not reported
Hardcopy Attachments:	0
SEPC Approved Date ERP:	Not reported
SIC:	Not reported
Client System ID:	271350092
Own Country:	US
Tier 2 Year:	Not reported
Cas Number:	Not reported
Site Plan:	Not reported
Confidential Location:	Not reported
How Chemical Is Stored:	Not reported
Status 302:	Not reported
Status 312:	Not reported
Emergency Contact Name1:	Not reported
Emergency Contact Name2:	Not reported
Emergency Contact Name3:	Not reported
Emergency Contact Name4:	Not reported
Emergency Contact 24hr Phone1:	Not reported
Emergency Contact 24hr Phone2:	Not reported
Emergency Contact 24hr Phone3:	Not reported
Emergency Contact 24hr Phone4:	Not reported
Is EHS:	Not reported
Is EHS More than TPQ:	Not reported
Is Containing EHS:	Not reported
EHS Name:	Not reported
Max Daily Amt Code:	Not reported
Avg Daily Amt Code:	Not reported

PIONEER METAL FINISHING (Continued) **U003853085**

Storage Container Type: Not reported
Storage Pressure Class: Not reported
Storage Temperature Class: Not reported
Storage Location: Not reported
Is Storage Confidentail Location: Not reported
Remark: Not reported
Chemical Id: Not reported
Chemical Name: Not reported

MN TIER2 CONTACT:
Contact ID: 9086
Contact Name: CHRISTOFF
Contact Title: Maintenanc
Contact Type: T2EC
Sort Order: 1

Contact ID: 9086
Contact Name: CHRISTOFF
Contact Title: Maintenanc
Contact Type: T2EC
Sort Order: 1

Contact ID: 9087
Contact Name: NORM HANSO
Contact Title: Maintenanc
Contact Type: T2EC
Sort Order: 2

Contact ID: 9087
Contact Name: NORM HANSO
Contact Title: Maintenanc
Contact Type: T2EC
Sort Order: 2

ERC Number: 4543
Facility Phone: 6122532320
Facility Status: ACTIVE
Facility Email: cdelzer@pioneermetal.com
Facility Web: Not reported
Facility MNCP: Not reported
Owner Name: PIONEER METAL FINISHING
Owner Phone: 612-588-0855
Owner Address: 1717 W RIVER RD N
Owner City: MINNEAPOLIS
Owner State: MN
Owner Zip: 55411
Mailing Name: PIONEER METAL FINISHING
Mailing Street: 1717 W RIVER RD N
Mailing PO BOX: Not reported
Mailing City: MINNEAPOLIS
Mailing State: MN
Mailing Zip: 55411
Mailing Attn: CHRISTOFF G DELZER
Mailing Zip: 55411
Mailing Attn: CHRISTOFF G DELZER
Billing Name: Not reported
Billing Street: Not reported

PIONEER METAL FINISHING (Continued) **U003853085**

Billing PO Box:	Not reported
Billing City:	Not reported
Billing State:	Not reported
Billing Zip:	Not reported
Billing Attn:	Not reported
SIC Code:	3471
Dunn Brad Num:	Not reported
Time Created:	Not reported
Signed By:	Christoff Delzer
Title:	Maintenance Supervisor
Signed Date:	2006-02-06
Attach Site Plan:	1
Attach Coord Abbr:	1
Attach Safeguard Info:	0
Extension Site Plan:	pdf
Extension Coord Abbr:	Not reported
Extension Safeguard Info:	Not reported
Report Year:	2005
Attach ERP:	1
Extension ERP:	pdf
Last Updated ERP:	Not reported
Last Tested ERP:	Not reported
Last Reviewed ERP:	Not reported
VZone Primary:	Not reported
VZone Secondary:	Not reported
Modified Date:	2006-02-06
FIPS County:	27027
Latitude/Longitude:	44.9970016479492/93.2770004272461
User Name:	PioneerMetal
TRIFID:	Not reported
NAISC:	Not reported
CMFCL Record ID:	Not reported
Hardcopy Attachments:	0
SEPC Approved Date ERP:	Not reported
SIC:	Not reported
Client System ID:	271350092
Own Country:	US
Tier 2 Year:	Not reported
Cas Number:	Not reported
Site Plan:	Not reported
Confidential Location:	Not reported
How Chemical Is Stored:	Not reported
Status 302:	Not reported
Status 312:	Not reported
Emergency Contact Name1:	Not reported
Emergency Contact Name2:	Not reported
Emergency Contact Name3:	Not reported
Emergency Contact Name4:	Not reported
Emergency Contact 24hr Phone1:	Not reported
Emergency Contact 24hr Phone2:	Not reported
Emergency Contact 24hr Phone3:	Not reported
Emergency Contact 24hr Phone4:	Not reported
Is EHS:	Not reported
Is EHS More than TPQ:	Not reported
Is Containing EHS:	Not reported
EHS Name:	Not reported
Max Daily Amt Code:	Not reported

PIONEER METAL FINISHING (Continued) **U003853085**

Avg Daily Amt Code:	Not reported
Storage Container Type:	Not reported
Storage Pressure Class:	Not reported
Storage Temperature Class:	Not reported
Storage Location:	Not reported
Is Storage Confidentail Location:	Not reported
Remark:	Not reported
Chemical Id:	Not reported
Chemical Name:	Not reported

MN TIER2 CONTACT:

Contact ID:	9086
Contact Name:	CHRISTOFF
Contact Title:	Maintenanc
Contact Type:	T2EC
Sort Order:	1

Contact ID:	9086
Contact Name:	CHRISTOFF
Contact Title:	Maintenanc
Contact Type:	T2EC
Sort Order:	1

Contact ID:	9087
Contact Name:	NORM HANSO
Contact Title:	Maintenanc
Contact Type:	T2EC
Sort Order:	2

Contact ID:	9087
Contact Name:	NORM HANSO
Contact Title:	Maintenanc
Contact Type:	T2EC
Sort Order:	2

M70 **PIONEER METAL FINSHING DIV** **FTTS 1009520759**
WNW **1717 W RIVER RD N** **HIST FTTS N/A**
1/8-1/4 **MINNEAPOLIS, MN 55411**
0.193 mi.
1021 ft. **Site 3 of 7 in cluster M**

Relative:
Higher

Actual:
817 ft.

FTTS INSP:

Inspection Number:	19990517MN004 1
Region:	05
Inspection Date:	05/17/99
Inspector:	LAROQUE
Violation occurred:	No
Investigation Type:	Section 6 PCB State Conducted
Investigation Reason:	Neutral Scheme, State
Legislation Code:	TSCA
Facility Function:	User

HIST FTTS INSP:

Inspection Number:	19990517MN004 1
Region:	05
Inspection Date:	Not reported

PIONEER METAL FINSHING DIV (Continued) **1009520759**

Inspector: LAROQUE
Violation occurred: No
Investigation Type: Section 6 PCB State Conducted
Investigation Reason: Neutral Scheme, State
Legislation Code: TSCA
Facility Function: User

M71 **PIONEER METAL FINISHING COMPANY** **ICIS** **1011606439**
WNW **1717 WEST RIVER ROAD NORTH MINNEAPOLIS MN 55411** **N/A**
1/8-1/4 **MINNEAPOLIS, MN 55411**
0.193 mi.
1021 ft. **Site 4 of 7 in cluster M**

Relative:
Higher

Actual:
817 ft.

ICIS:

Enforcement Action ID:	05-2000-0271
FRS ID:	110003763357
Program ID:	NET 270530124
Action Name:	PIONEER METAL FINISHING
Facility Name:	PIONEER METAL FINISH
Facility Address:	1717 WEST RIVER ROAD NORTH MINNEAPOLIS MN 55411 MINNEAPOLIS, Minnesota 55411
Enforcement Action Type:	EPCRA 325 Action For Penalty
Facility County:	Hennepin
EPA Region #:	6

Enforcement Action ID:	05-2000-0271
FRS ID:	110003763357
Program ID:	NCDB I05#19990517MN004 1
Action Name:	PIONEER METAL FINISHING
Facility Name:	PIONEER METAL FINSHING DIV
Facility Address:	1717 WEST RIVER ROAD NORTH MINNEAPOLIS MN 55411 MINNEAPOLIS, Minnesota 55411
Enforcement Action Type:	EPCRA 325 Action For Penalty
Facility County:	Hennepin
EPA Region #:	6

Enforcement Action ID:	05-2000-0271
FRS ID:	110003763357
Program ID:	AIRS/AFS 2705300124
Action Name:	PIONEER METAL FINISHING
Facility Name:	PIONEER METAL FINISHING
Facility Address:	1717 WEST RIVER ROAD NORTH MINNEAPOLIS MN 55411 MINNEAPOLIS, Minnesota 55411
Enforcement Action Type:	EPCRA 325 Action For Penalty
Facility County:	Hennepin
EPA Region #:	6

Enforcement Action ID:	05-2000-0271
FRS ID:	110003763357
Program ID:	MN-DELTA 1156
Action Name:	PIONEER METAL FINISHING
Facility Name:	PIONEER METAL FINISHING
Facility Address:	1717 WEST RIVER ROAD NORTH MINNEAPOLIS MN 55411 MINNEAPOLIS, Minnesota 55411
Enforcement Action Type:	EPCRA 325 Action For Penalty
Facility County:	Hennepin
EPA Region #:	6

PIONEER METAL FINISHING COMPANY (Continued) **1011606439**

Enforcement Action ID: 05-2000-0271
FRS ID: 110003763357
Program ID: NEI NEI2MN300124
Action Name: PIONEER METAL FINISHING
Facility Name: PIONEER METAL FINISHING
Facility Address: 1717 WEST RIVER ROAD NORTH MINNEAPOLIS MN 55411
MINNEAPOLIS, Minnesota 55411
Enforcement Action Type: EPCRA 325 Action For Penalty
Facility County: Hennepin
EPA Region #: 6

Enforcement Action ID: 05-2000-0271
FRS ID: 110003763357
Program ID: TRIS 55411PNRMT1717W
Action Name: PIONEER METAL FINISHING
Facility Name: PIONEER METAL FINISHING
Facility Address: 1717 WEST RIVER ROAD NORTH MINNEAPOLIS MN 55411
MINNEAPOLIS, Minnesota 55411
Enforcement Action Type: EPCRA 325 Action For Penalty
Facility County: Hennepin
EPA Region #: 6

Enforcement Action ID: 05-2000-0271
FRS ID: 110003763357
Program ID: RCRAINFO MND045397965
Action Name: PIONEER METAL FINISHING
Facility Name: PIONEER METAL FINISHING CO
Facility Address: 1717 WEST RIVER ROAD NORTH MINNEAPOLIS MN 55411
MINNEAPOLIS, Minnesota 55411
Enforcement Action Type: EPCRA 325 Action For Penalty
Facility County: Hennepin
EPA Region #: 6

Enforcement Action ID: 05-2000-0271
FRS ID: 110003763357
Program ID: FRS 110003763357
Action Name: PIONEER METAL FINISHING
Facility Name: PIONEER METAL FINISHING COMPANY
Facility Address: 1717 WEST RIVER ROAD NORTH MINNEAPOLIS MN 55411
MINNEAPOLIS, Minnesota 55411
Enforcement Action Type: EPCRA 325 Action For Penalty
Facility County: Hennepin
EPA Region #: 6

Enforcement Action ID: 05-1999-0081
FRS ID: 110003763357
Program ID: TRIS 55411PNRMT1717W
Action Name: PIONEER METAL FINISHING CORP
Facility Name: PIONEER METAL FINISHING
Facility Address: 1717 WEST RIVER ROAD NORTH MINNEAPOLIS MN 55411
MINNEAPOLIS, Minnesota 55411
Enforcement Action Type: EPCRA 325 Action For Penalty
Facility County: Hennepin
EPA Region #: 6

Enforcement Action ID: 05-1999-0081
FRS ID: 110003763357

PIONEER METAL FINISHING COMPANY (Continued) **1011606439**

Program ID: FRS 110003763357
Action Name: PIONEER METAL FINISHING CORP
Facility Name: PIONEER METAL FINISHING COMPANY
Facility Address: 1717 WEST RIVER ROAD NORTH MINNEAPOLIS MN 55411
MINNEAPOLIS, Minnesota 55411
Enforcement Action Type: EPCRA 325 Action For Penalty
Facility County: Hennepin
EPA Region #: 6

Enforcement Action ID: 05-1999-0081
FRS ID: 110003763357
Program ID: NET 270530124
Action Name: PIONEER METAL FINISHING CORP
Facility Name: PIONEER METAL FINISH
Facility Address: 1717 WEST RIVER ROAD NORTH MINNEAPOLIS MN 55411
MINNEAPOLIS, Minnesota 55411
Enforcement Action Type: EPCRA 325 Action For Penalty
Facility County: Hennepin
EPA Region #: 6

Enforcement Action ID: 05-1999-0081
FRS ID: 110003763357
Program ID: AIRS/AFS 2705300124
Action Name: PIONEER METAL FINISHING CORP
Facility Name: PIONEER METAL FINISHING
Facility Address: 1717 WEST RIVER ROAD NORTH MINNEAPOLIS MN 55411
MINNEAPOLIS, Minnesota 55411
Enforcement Action Type: EPCRA 325 Action For Penalty
Facility County: Hennepin
EPA Region #: 6

Enforcement Action ID: 05-1999-0081
FRS ID: 110003763357
Program ID: MN-DELTA 1156
Action Name: PIONEER METAL FINISHING CORP
Facility Name: PIONEER METAL FINISHING
Facility Address: 1717 WEST RIVER ROAD NORTH MINNEAPOLIS MN 55411
MINNEAPOLIS, Minnesota 55411
Enforcement Action Type: EPCRA 325 Action For Penalty
Facility County: Hennepin
EPA Region #: 6

Enforcement Action ID: 05-1999-0081
FRS ID: 110003763357
Program ID: NEI NEI2MN300124
Action Name: PIONEER METAL FINISHING CORP
Facility Name: PIONEER METAL FINISHING
Facility Address: 1717 WEST RIVER ROAD NORTH MINNEAPOLIS MN 55411
MINNEAPOLIS, Minnesota 55411
Enforcement Action Type: EPCRA 325 Action For Penalty
Facility County: Hennepin
EPA Region #: 6

Enforcement Action ID: 05-1999-0081
FRS ID: 110003763357
Program ID: RCRAINFO MND045397965
Action Name: PIONEER METAL FINISHING CORP

PIONEER METAL FINISHING COMPANY (Continued) **1011606439**

Facility Name: PIONEER METAL FINISHING CO
Facility Address: 1717 WEST RIVER ROAD NORTH MINNEAPOLIS MN 55411
MINNEAPOLIS, Minnesota 55411
Enforcement Action Type: EPCRA 325 Action For Penalty
Facility County: Hennepin
EPA Region #: 6

Enforcement Action ID: 05-1999-0081
FRS ID: 110003763357
Program ID: NCDB I05#19990517MN004 1
Action Name: PIONEER METAL FINISHING CORP
Facility Name: PIONEER METAL FINSHING DIV
Facility Address: 1717 WEST RIVER ROAD NORTH MINNEAPOLIS MN 55411
MINNEAPOLIS, Minnesota 55411
Enforcement Action Type: EPCRA 325 Action For Penalty
Facility County: Hennepin
EPA Region #: 6

Program ID: AIRS/AFS 2705300124
Facility Name: PIONEER METAL FINISHING COMPANY
Address: 1717 WEST RIVER ROAD NORTH
Tribal Indicator: N
Fed Facility: No
NAIC Code: Not reported
SIC Code: 3471

Program ID: FRS 110003763357
Facility Name: PIONEER METAL FINISHING COMPANY
Address: 1717 WEST RIVER ROAD NORTH
Tribal Indicator: N
Fed Facility: No
NAIC Code: Not reported
SIC Code: 3471

Program ID: MN-DELTA 1156
Facility Name: PIONEER METAL FINISHING COMPANY
Address: 1717 WEST RIVER ROAD NORTH
Tribal Indicator: N
Fed Facility: No
NAIC Code: Not reported
SIC Code: 3471

Program ID: NCDB I05#19990517MN004 1
Facility Name: PIONEER METAL FINISHING COMPANY
Address: 1717 WEST RIVER ROAD NORTH
Tribal Indicator: N
Fed Facility: No
NAIC Code: Not reported
SIC Code: 3471

Program ID: NEI NEI2MN300124
Facility Name: PIONEER METAL FINISHING COMPANY
Address: 1717 WEST RIVER ROAD NORTH
Tribal Indicator: N
Fed Facility: No
NAIC Code: Not reported

PIONEER METAL FINISHING COMPANY (Continued) **1011606439**

SIC Code: 3471

Program ID: NET 270530124
Facility Name: PIONEER METAL FINISHING COMPANY
Address: 1717 WEST RIVER ROAD NORTH
Tribal Indicator: N
Fed Facility: No
NAIC Code: Not reported
SIC Code: 3471

Program ID: RCRAINFO MND045397965
Facility Name: PIONEER METAL FINISHING COMPANY
Address: 1717 WEST RIVER ROAD NORTH
Tribal Indicator: N
Fed Facility: No
NAIC Code: Not reported
SIC Code: 3471

Program ID: TRIS 55411PNRMT1717W
Facility Name: PIONEER METAL FINISHING COMPANY
Address: 1717 WEST RIVER ROAD NORTH
Tribal Indicator: N
Fed Facility: No
NAIC Code: Not reported
SIC Code: 3471

Program ID: AIRS/AFS 2705300124
Facility Name: PIONEER METAL FINISHING COMPANY
Address: 1717 WEST RIVER ROAD NORTH
Tribal Indicator: N
Fed Facility: No
NAIC Code: Not reported
SIC Code: 3471

Program ID: FRS 110003763357
Facility Name: PIONEER METAL FINISHING COMPANY
Address: 1717 WEST RIVER ROAD NORTH
Tribal Indicator: N
Fed Facility: No
NAIC Code: Not reported
SIC Code: 3471

Program ID: MN-DELTA 1156
Facility Name: PIONEER METAL FINISHING COMPANY
Address: 1717 WEST RIVER ROAD NORTH
Tribal Indicator: N
Fed Facility: No
NAIC Code: Not reported
SIC Code: 3471

Program ID: NCDB I05#19990517MN004 1
Facility Name: PIONEER METAL FINISHING COMPANY
Address: 1717 WEST RIVER ROAD NORTH
Tribal Indicator: N
Fed Facility: No
NAIC Code: Not reported
SIC Code: 3471

PIONEER METAL FINISHING COMPANY (Continued) **1011606439**

Program ID:	NEI NEI2MN300124
Facility Name:	PIONEER METAL FINISHING COMPANY
Address:	1717 WEST RIVER ROAD NORTH
Tribal Indicator:	N
Fed Facility:	No
NAIC Code:	Not reported
SIC Code:	3471

Program ID:	NET 270530124
Facility Name:	PIONEER METAL FINISHING COMPANY
Address:	1717 WEST RIVER ROAD NORTH
Tribal Indicator:	N
Fed Facility:	No
NAIC Code:	Not reported
SIC Code:	3471

Program ID:	RCRAINFO MND045397965
Facility Name:	PIONEER METAL FINISHING COMPANY
Address:	1717 WEST RIVER ROAD NORTH
Tribal Indicator:	N
Fed Facility:	No
NAIC Code:	Not reported
SIC Code:	3471

Program ID:	TRIS 55411PNRMT1717W
Facility Name:	PIONEER METAL FINISHING COMPANY
Address:	1717 WEST RIVER ROAD NORTH
Tribal Indicator:	N
Fed Facility:	No
NAIC Code:	Not reported
SIC Code:	3471

M72 **PIONEER METAL FINISHING** **SPILLS** **S101286436**
WNW **1717 W RIVER RD** **N/A**
1/8-1/4 **MINNEAPOLIS, MN**
0.193 mi.
1021 ft. **Site 5 of 7 in cluster M**

Relative:
Higher

Actual:
817 ft.

MN SPILL:

Program Id:	178632
Township Name:	Not reported
Interest Type:	SP
Addr Id:	228377
Interest Phone:	Not reported
Preferred Id:	20819
Interest Start Date:	03/21/1996 00:00:00
Interest End Date:	Not reported
Active:	Not reported
Tmsp Added:	03/21/1996 00:00:00
Tmsp Last Updt:	04/11/2007 08:23:03
Staff Id Last Updt:	RSUCHAN
State County Code:	27
Country Code:	USA
Foreign State:	Not reported
Foreign Zone:	None
Spill Closure Code:	**Not reported**
Sp Rep Code:	Not reported
Report Taken By Initials:	3297

PIONEER METAL FINISHING (Continued) **S101286436**

Mpca Project Manager Initials:	3297
Spill Site Closure Date:	02/13/1995 00:00:00
Sp Rep Desc:	MATT EFFORTZ
Spill Date:	Not reported
Spill Reported Date:	02/13/1995 00:00:00
Init Cause Code:	Equipment Failure
Init Cause Desc:	BREAK IN PRODUCT LIN
Initial Source Code:	Not reported
Priority Code:	4
Archive Lot:	Not reported
Archive Box:	Not reported
Rep Phone:	Not reported
Rep Name:	Not reported
Mpca Involvement:	Not reported
Rpt Taken By Duty Officer:	Not reported
Spill Cause:	Not reported
Product:	Not reported
Spill:	Not reported
Report:	Not reported
Region:	Not reported
Project Mngr:	Not reported
Quantity:	Not reported
Product:	Not reported
Respnbl Party:	Not reported
Box:	Not reported
Closure Date:	Not reported
Cause Code:	Not reported
Date Reported:	Not reported
Location:	Not reported
Product:	Not reported
Amount Spilled:	Not reported
Units:	Not reported
Priority:	Not reported
Spill Date:	Not reported
Spill Date:	Not reported
Action Taken:	Not reported
Reported By:	Not reported
Incident:	Not reported
Respnbl Party:	Not reported
Spill Cause:	Not reported
Action Taken:	Not reported
Public Safety Spill ID:	Not reported
Site ID:	0
Duty Officer Report No:	Not reported
Comments:	*NO FILE*

MN SPILL ACTION:

Spill Action Code:	Not reported
Spill Action Person:	Not reported
Spill Action Date:	Not reported
Tmsp Added:	Not reported
Tmsp Last Updt:	Not reported
Staff Id Last Updt:	Not reported

MN SPILL AFFECTED DESCRIPTION:

Spill Inc. Affect Code:	Not reported
Tmsp Added:	Not reported
Tmsp Last Updt:	Not reported

PIONEER METAL FINISHING (Continued) **S101286436**

Staff Id Last Updt: Not reported

MN SPILL EMERGENCY:
Emergency Id: Not reported
Emergency Code: Not reported
Spill Action Code: Not reported
Tmsp Added: Not reported
Tmsp Last Updt: Not reported
Staff Id Last Updt: Not reported

MN SPILL PREVENTION:
Spill Prevention Code: Not reported
Spill Prevention Date: Not reported
Comments: Not reported
Tmsp Added: Not reported
Tmsp Last Updt: Not reported
Staff Id Last Updt: Not reported

MN SPILL PRODUCT:
Program ID: 178632
Spill Incident Accuracy Id: 83949
Spill Product Code: Chemical Acidic
Spill Qty Units Code: Unknown
Spill Incident Accuracy Code: Unknown
Spill Released Qty: 0
Tmsp Added: 03/21/1996 00:00:00
Tmsp Last Updt: 05/04/2002 07:05:24
Staff Id Last Updt: TANKS

Program Id: 180358
Township Name: Not reported
Interest Type: SP
Addr Id: 228377
Interest Phone: Not reported
Preferred Id: 22671
Interest Start Date: 03/21/1996 00:00:00
Interest End Date: Not reported
Active: Not reported
Tmsp Added: 03/21/1996 00:00:00
Tmsp Last Updt: 04/11/2007 08:22:56
Staff Id Last Updt: RSUCHAN
State County Code: 27
Country Code: USA
Foreign State: Not reported
Foreign Zone: None
Spill Closure Code: Not reported
Sp Rep Code: Not reported
Report Taken By Initials: 3297
Mpca Project Manager Initials: 3297
Spill Site Closure Date: 11/20/1995 00:00:00
Sp Rep Desc: JOHN SAVER
Spill Date: 11/20/1995 00:00:00
Spill Reported Date: 11/20/1995 00:00:00
Init Cause Code: Other
Init Cause Desc: HUMAN ERROR
Initial Source Code: Not reported
Priority Code: 4
Archive Lot: Not reported
Archive Box: Not reported

PIONEER METAL FINISHING (Continued) **S101286436**

Rep Phone:	Not reported
Rep Name:	Not reported
Mpca Involvement:	Not reported
Rpt Taken By Duty Officer:	Not reported
Spill Cause:	Not reported
Product:	Not reported
Spill:	Not reported
Report:	Not reported
Region:	Not reported
Project Mngr:	Not reported
Quantity:	Not reported
Product:	Not reported
Respnbl Party:	Not reported
Box:	Not reported
Closure Date:	Not reported
Cause Code:	Not reported
Date Reported:	Not reported
Location:	Not reported
Product:	Not reported
Amount Spilled:	Not reported
Units:	Not reported
Priority:	Not reported
Spill Date:	Not reported
Spill Date:	Not reported
Action Taken:	Not reported
Reported By:	Not reported
Incident:	Not reported
Respnbl Party:	Not reported
Spill Cause:	Not reported
Action Taken:	Not reported
Public Safety Spill ID:	Not reported
Site ID:	0
Duty Officer Report No:	Not reported
Comments:	*NO FILE*

MN SPILL ACTION:

Spill Action Code:	Not reported
Spill Action Person:	Not reported
Spill Action Date:	Not reported
Tmsp Added:	Not reported
Tmsp Last Updt:	Not reported
Staff Id Last Updt:	Not reported

MN SPILL AFFECTED DESCRIPTION:

Spill Inc. Affect Code:	Not reported
Tmsp Added:	Not reported
Tmsp Last Updt:	Not reported
Staff Id Last Updt:	Not reported

MN SPILL EMERGENCY:

Emergency Id:	Not reported
Emergency Code:	Not reported
Spill Action Code:	Not reported
Tmsp Added:	Not reported
Tmsp Last Updt:	Not reported
Staff Id Last Updt:	Not reported

MN SPILL PREVENTION:

Spill Prevention Code:	Not reported

PIONEER METAL FINISHING (Continued) **S101286436**

Spill Prevention Date:	Not reported
Comments:	Not reported
Tmsp Added:	Not reported
Tmsp Last Updt:	Not reported
Staff Id Last Updt:	Not reported

MN SPILL PRODUCT:

Program ID:	180358
Spill Incident Accuracy Id:	74436
Spill Product Code:	Chemical Acidic
Spill Qty Units Code:	Gallons
Spill Incident Accuracy Code:	Known
Spill Released Qty:	2
Tmsp Added:	03/21/1996 00:00:00
Tmsp Last Updt:	05/04/2002 07:10:46
Staff Id Last Updt:	TANKS

Program Id:	272133
Township Name:	Not reported
Interest Type:	SP
Addr Id:	228377
Interest Phone:	Not reported
Preferred Id:	59734
Interest Start Date:	09/12/2003 08:35:25
Interest End Date:	Not reported
Active:	Not reported
Tmsp Added:	09/12/2003 08:35:25
Tmsp Last Updt:	04/11/2007 08:23:07
Staff Id Last Updt:	RSUCHAN
State County Code:	27
Country Code:	USA
Foreign State:	Not reported
Foreign Zone:	None
Spill Closure Code:	**Response Completed**
Sp Rep Code:	Refer To Local/County Gov.
Report Taken By Initials:	3357
Mpca Project Manager Initials:	3357
Spill Site Closure Date:	09/12/2003 00:00:00
Sp Rep Desc:	Hans Neve
Spill Date:	09/11/2003 00:00:00
Spill Reported Date:	09/11/2003 03:00:00
Init Cause Code:	Equipment Failure
Init Cause Desc:	Not reported
Initial Source Code:	11
Priority Code:	Not reported
Archive Lot:	Not reported
Archive Box:	Not reported
Rep Phone:	Not reported
Rep Name:	Hans Neve
Mpca Involvement:	Significant
Rpt Taken By Duty Officer:	Not reported
Spill Cause:	Not reported
Product:	Not reported
Spill:	Not reported
Report:	Not reported
Region:	Not reported
Project Mngr:	Not reported
Quantity:	Not reported

PIONEER METAL FINISHING (Continued) **S101286436**

Product:	Not reported
Respnbl Party:	Not reported
Box:	Not reported
Closure Date:	Not reported
Cause Code:	Not reported
Date Reported:	Not reported
Location:	Not reported
Product:	Not reported
Amount Spilled:	Not reported
Units:	Not reported
Priority:	Not reported
Spill Date:	Not reported
Spill Date:	Not reported
Action Taken:	Not reported
Reported By:	Not reported
Incident:	Not reported
Respnbl Party:	Not reported
Spill Cause:	Not reported
Action Taken:	Not reported
Public Safety Spill ID:	Not reported
Site ID:	0
Duty Officer Report No:	Not reported
Comments:	**No File**\\n Spill cause is under investigation, spill was discovered this morning. Spill had been on-going for a couple days. Material from a metal plating business came up out of a sanitary sewer manhole, went across a street, through a ditch, and into a storm drain. Nothing recoverable, sampling is needed to determine the extent of contamination and to support a potential enforcement case.

MN SPILL ACTION:

Spill Action Code:	Not reported
Spill Action Person:	Not reported
Spill Action Date:	Not reported
Tmsp Added:	Not reported
Tmsp Last Updt:	Not reported
Staff Id Last Updt:	Not reported

MN SPILL AFFECTED DESCRIPTION:

Spill Inc. Affect Code:	Sewer
Tmsp Added:	09/12/2003 08:35:25
Tmsp Last Updt:	09/12/2003 08:35:25
Staff Id Last Updt:	HNEVE

MN SPILL EMERGENCY:

Emergency Id:	Not reported
Emergency Code:	Not reported
Spill Action Code:	Not reported
Tmsp Added:	Not reported
Tmsp Last Updt:	Not reported
Staff Id Last Updt:	Not reported

MN SPILL PREVENTION:

Spill Prevention Code:	Not reported
Spill Prevention Date:	Not reported
Comments:	Not reported
Tmsp Added:	Not reported
Tmsp Last Updt:	Not reported
Staff Id Last Updt:	Not reported

PIONEER METAL FINISHING (Continued) **S101286436**

MN SPILL PRODUCT:

Program ID:	272133
Spill Incident Accuracy Id:	167747
Spill Product Code:	Acid/Base Chemicals
Spill Qty Units Code:	Gallons
Spill Incident Accuracy Code:	Estimated
Spill Released Qty:	100
Tmsp Added:	09/12/2003 08:35:25
Tmsp Last Updt:	09/12/2003 08:35:25
Staff Id Last Updt:	HNEVE

M73 **PIONEER METAL FINISHING** **FINDS** **1000312357**
WNW **1717 RIVER RD W** **SPILLS** **55411PNRMT17**
1/8-1/4 **MINNEAPOLIS, MN 55411** **RCRA-LQG**
0.193 mi. **TRIS**
1021 ft. **Site 6 of 7 in cluster M** **UST**
MN LS
Relative: **AST**
Higher **VIC**
INST CONTROL
Actual: **SRS**
817 ft. **MANIFEST**

FINDS:

Registry ID: 110003763357

Environmental Interest/Information System

AFS (Aerometric Information Retrieval System (AIRS) Facility Subsystem) replaces the former Compliance Data System (CDS), the National Emission Data System (NEDS), and the Storage and Retrieval of Aerometric Data (SAROAD). AIRS is the national repository for information concerning airborne pollution in the United States. AFS is used to track emissions and compliance data from industrial plants. AFS data are utilized by states to prepare State Implementation Plans to comply with regulatory programs and by EPA as an input for the estimation of total national emissions. AFS is undergoing a major redesign to support facility operating permits required under Title V of the Clean Air Act.

NCDB (National Compliance Data Base) supports implementation of the Federal Insecticide, Fungicide, and Rodenticide Act (FIFRA) and the Toxic Substances Control Act (TSCA). The system tracks inspections in regions and states with cooperative agreements, enforcement actions, and settlements.

The NEI (National Emissions Inventory) database contains information on stationary and mobile sources that emit criteria air pollutants and their precursors, as well as hazardous air pollutants (HAPs).

US EPA TRIS (Toxics Release Inventory System) contains information from facilities on the amounts of over 300 listed toxic chemicals that these facilities release directly to air, water, land, or that are transported off-site.

RCRAInfo is a national information system that supports the Resource Conservation and Recovery Act (RCRA) program through the tracking of

PIONEER METAL FINISHING (Continued) **1000312357**

events and activities related to facilities that generate, transport, and treat, store, or dispose of hazardous waste. RCRAInfo allows RCRA program staff to track the notification, permit, compliance, and corrective action activities required under RCRA.

ICIS (Integrated Compliance Information System) is the Integrated Compliance Information System and provides a database that, when complete, will contain integrated Enforcement and Compliance information across most of EPA's programs. The vision for ICIS is to replace EPA's independent databases that contain Enforcement data with a single repository for that information. Currently, ICIS contains all Federal Administrative and Judicial enforcement actions. This information is maintained in ICIS by EPA in the Regional offices and it Headquarters. A future release of ICIS will replace the Permit Compliance System (PCS) which supports the NPDES and will integrate that information with Federal actions already in the system. ICIS also has the capability to track other activities occurring in the Region that support Compliance and Enforcement programs. These include; Incident Tracking, Compliance Assistance, and Compliance Monitoring.

MN-DELTA (Minnesota - Permitting, Compliance, And Enforcement Information Management System) facilitates the issuance of permits and manages compliance.

MN SPILL:

Program Id:	273314
Township Name:	Not reported
Interest Type:	SP
Addr Id:	187068
Interest Phone:	Not reported
Preferred Id:	59848
Interest Start Date:	10/07/2003 08:34:18
Interest End Date:	Not reported
Active:	Not reported
Tmsp Added:	10/07/2003 08:34:19
Tmsp Last Updt:	04/11/2007 08:23:07
Staff Id Last Updt:	RSUCHAN
State County Code:	27
Country Code:	USA
Foreign State:	Not reported
Foreign Zone:	None
Spill Closure Code:	**Response Completed**
Sp Rep Code:	Not reported
Report Taken By Initials:	3364
Mpca Project Manager Initials:	3364
Spill Site Closure Date:	09/23/2003 00:00:00
Sp Rep Desc:	Joe Eschenbacher
Spill Date:	09/23/2003 00:00:00
Spill Reported Date:	09/23/2003 03:00:00
Init Cause Code:	Equipment Failure
Init Cause Desc:	Not reported
Initial Source Code:	6
Priority Code:	Not reported
Archive Lot:	Not reported
Archive Box:	Not reported
Rep Phone:	6514386403

PIONEER METAL FINISHING (Continued) **1000312357**

Rep Name:	Joe Eschenbacher
Mpca Involvement:	Limited
Rpt Taken By Duty Officer:	Not reported
Spill Cause:	Not reported
Product:	Not reported
Spill:	Not reported
Report:	Not reported
Region:	Not reported
Project Mngr:	Not reported
Quantity:	Not reported
Product:	Not reported
Respnbl Party:	Not reported
Box:	Not reported
Closure Date:	Not reported
Cause Code:	Not reported
Date Reported:	Not reported
Location:	Not reported
Product:	Not reported
Amount Spilled:	Not reported
Units:	Not reported
Priority:	Not reported
Spill Date:	Not reported
Spill Date:	Not reported
Action Taken:	Not reported
Reported By:	Not reported
Incident:	Not reported
Respnbl Party:	Not reported
Spill Cause:	Not reported
Action Taken:	Not reported
Public Safety Spill ID:	11896
Site ID:	0
Duty Officer Report No:	53635
Comments:	**No File**\\n RP's truck was delivering to the facility. One of the three hoses that the driver has to put out for the delivery leaked. The material was released to landscape rock and concrete. Caller is neutralizing with soda ash and cleaning up the material.

MN SPILL ACTION:

Spill Action Code:	Not reported
Spill Action Person:	Not reported
Spill Action Date:	Not reported
Tmsp Added:	Not reported
Tmsp Last Updt:	Not reported
Staff Id Last Updt:	Not reported

MN SPILL AFFECTED DESCRIPTION:

Spill Inc. Affect Code:	Business
Tmsp Added:	10/07/2003 08:34:19
Tmsp Last Updt:	10/07/2003 08:34:19
Staff Id Last Updt:	TFINCH

MN SPILL EMERGENCY:

Emergency Id:	Not reported
Emergency Code:	Not reported
Spill Action Code:	Not reported
Tmsp Added:	Not reported
Tmsp Last Updt:	Not reported
Staff Id Last Updt:	Not reported

PIONEER METAL FINISHING (Continued) **1000312357**

MN SPILL PREVENTION:
- Spill Prevention Code: Not reported
- Spill Prevention Date: Not reported
- Comments: Not reported
- Tmsp Added: Not reported
- Tmsp Last Updt: Not reported
- Staff Id Last Updt: Not reported

MN SPILL PRODUCT:
- Program ID: 273314
- Spill Incident Accuracy Id: 168060
- Spill Product Code: Acid/Base Chemicals
- Spill Qty Units Code: Gallons
- Spill Incident Accuracy Code: Estimated
- Spill Released Qty: 20
- Tmsp Added: 10/07/2003 08:34:19
- Tmsp Last Updt: 10/07/2003 08:34:19
- Staff Id Last Updt: TFINCH

RCRA-LQG:
- Date form received by agency: 08/01/2007
- Facility name: PIONEER METAL FINISHING
- Facility address: 1717 RIVER RD W
  MINNEAPOLIS, MN 554113432
- EPA ID: MND045397965
- Mailing address: 1717 W RIVER RD N
  MINNEAPOLIS, MN 55411
- Contact: CHRISTOFF DELZER
- Contact address: 1717 W RIVER RD N
  MINNEAPOLIS, MN 55411
- Contact country: US
- Contact telephone: (612) 588-0855
- Contact email: Not reported
- EPA Region: 05
- Land type: Private
- Classification: Large Quantity Generator
- Description: Handler: generates 1,000 kg or more of hazardous waste during any calendar month; or generates more than 1 kg of acutely hazardous waste during any calendar month; or generates more than 100 kg of any residue or contaminated soil, waste or other debris resulting from the cleanup of a spill, into or on any land or water, of acutely hazardous waste during any calendar month; or generates 1 kg or less of acutely hazardous waste during any calendar month, and accumulates more than 1 kg of acutely hazardous waste at any time; or generates 100 kg or less of any residue or contaminated soil, waste or other debris resulting from the cleanup of a spill, into or on any land or water, of acutely hazardous waste during any calendar month, and accumulates more than 100 kg of that material at any time

Owner/Operator Summary:
- Owner/operator name: PIONEER METAL FINISHING CORP
- Owner/operator address: 486 GLOBE AVE
  GREEN BAY, WI 54304
- Owner/operator country: US
- Owner/operator telephone: (612) 588-0855
- Legal status: Private

PIONEER METAL FINISHING (Continued) **1000312357**

Owner/Operator Type: Operator
Owner/Op start date: 07/28/1999
Owner/Op end date: Not reported

Owner/operator name: NAME NOT REPORTED
Owner/operator address: ADDRESS NOT REPORTED
CITY NOT REPORTED, AK 99998
Owner/operator country: Not reported
Owner/operator telephone: (312) 555-1212
Legal status: Private
Owner/Operator Type: Operator
Owner/Op start date: Not reported
Owner/Op end date: Not reported

Handler Activities Summary:
U.S. importer of hazardous waste: No
Mixed waste (haz. and radioactive): No
Recycler of hazardous waste: No
Transporter of hazardous waste: No
Treater, storer or disposer of HW: No
Underground injection activity: No
On-site burner exemption: No
Furnace exemption: No
Used oil fuel burner: No
Used oil processor: No
User oil refiner: No
Used oil fuel marketer to burner: No
Used oil Specification marketer: No
Used oil transfer facility: No
Used oil transporter: No
Off-site waste receiver: Commercial status unknown

Historical Generators:
Date form received by agency: 07/31/2007
Facility name: PIONEER METAL FINISHING
Site name: PIONEER METAL FINISHING DIV
Classification: Large Quantity Generator

Date form received by agency: 07/02/2007
Facility name: PIONEER METAL FINISHING
Classification: Large Quantity Generator

Date form received by agency: 02/28/1996
Facility name: PIONEER METAL FINISHING
Site name: PIONEER METAL
Classification: Large Quantity Generator

Date form received by agency: 02/25/1994
Facility name: PIONEER METAL FINISHING
Classification: Large Quantity Generator

Date form received by agency: 03/31/1992
Facility name: PIONEER METAL FINISHING
Classification: Large Quantity Generator

PIONEER METAL FINISHING (Continued) **1000312357**

Hazardous Waste Summary:

Waste code: F001
Waste name: THE FOLLOWING SPENT HALOGENATED SOLVENTS USED IN DEGREASING: TETRACHLOROETHYLENE, TRICHLOROETHYLENE, METHYLENE CHLORIDE, 1,1,1-TRICHLOROETHANE, CARBON TETRACHLORIDE, AND CHLORINATED FLUOROCARBONS; ALL SPENT SOLVENT MIXTURES/BLENDS USED IN DEGREASING CONTAINING, BEFORE USE, A TOTAL OF TEN PERCENT OR MORE (BY VOLUME) OF ONE OR MORE OF THE ABOVE HALOGENATED SOLVENTS OR THOSE SOLVENTS LISTED IN F002, F004, AND F005, AND STILL BOTTOMS FROM THE RECOVERY OF THESE SPENT SOLVENTS AND SPENT SOLVENT MIXTURES.

Waste code: F005
Waste name: THE FOLLOWING SPENT NON-HALOGENATED SOLVENTS: TOLUENE, METHYL ETHYL KETONE, CARBON DISULFIDE, ISOBUTANOL, PYRIDINE, BENZENE, 2-ETHOXYETHANOL, AND 2-NITROPROPANE; ALL SPENT SOLVENT MIXTURES/BLENDS CONTAINING, BEFORE USE, A TOTAL OF TEN PERCENT OR MORE (BY VOLUME) OF ONE OR MORE OF THE ABOVE NON-HALOGENATED SOLVENTS OR THOSE SOLVENTS LISTED IN F001, F002, OR F004; AND STILL BOTTOMS FROM THE RECOVERY OF THESE SPENT SOLVENTS AND SPENT SOLVENT MIXTURES.

Waste code: F009
Waste name: SPENT STRIPPING AND CLEANING BATH SOLUTIONS FROM ELECTROPLATING OPERATIONS WHERE CYANIDES ARE USED IN THE PROCESS.

Violation Status: No violations found

Evaluation Action Summary:

Evaluation date: 06/21/1989
Evaluation: COMPLIANCE EVALUATION INSPECTION ON-SITE
Area of violation: Not reported
Date achieved compliance: Not reported
Evaluation lead agency: State

Evaluation date: 10/05/1984
Evaluation: COMPLIANCE EVALUATION INSPECTION ON-SITE
Area of violation: Not reported
Date achieved compliance: Not reported
Evaluation lead agency: State

Evaluation date: 03/24/1984
Evaluation: COMPLIANCE SCHEDULE EVALUATION
Area of violation: Not reported
Date achieved compliance: Not reported
Evaluation lead agency: State

Evaluation date: 09/01/1982
Evaluation: COMPLIANCE EVALUATION INSPECTION ON-SITE
Area of violation: Not reported
Date achieved compliance: Not reported
Evaluation lead agency: State

UST:

TANK:

MPCA Tank Number: 2
Tank Registration Date: 2/13/1998 0:00
Tank Storage Capacity: 20000

PIONEER METAL FINISHING (Continued) **1000312357**

Tank Dual Use:	N
Tank Status:	**Active**
Tank Stored Product:	Fuel Oil
Tank Construction Material:	STI-P3
Tank Cathodic Protection:	Anode
Piping Cathodic Protection:	Not Needed
Piping Material:	Fiberglass
Second Contain Tank:	Fiberglass
Second Contain Pipe:	Not reported
Tank Dispenser:	Suction
Above/ Under Ground:	Under Ground
AST Base Material:	Not reported
Piping Material Description:	Not reported
Unregulated Tank Registration Date:	Not reported
Compartmental Tank Flag:	Not reported
Heating Product Flag:	Yes
Haz Waste Generator Id:	Not reported
Product Replaced Date:	Not reported
Sludge Disposal Facility:	Not reported
Comments:	Not reported
Date Added:	10/10/1999 10:57
Date Last Updated:	9/24/2008 13:54
Staff Id Who Did The Last Update:	RSUCHAN
In Compliance:	Yes
Serial Number:	Not reported

TANK ACTION:

MPCA Tank Number:	Not reported
Above Or Underground:	Not reported
Tank Action ID:	Not reported
Contractor Number:	Not reported
Supervisor Number:	Not reported
Tank Action:	Not reported
Action Date:	Not reported
Action Date Unknown:	Not reported
Corrosion Expert Name:	Not reported
Lab Flag:	Not reported
Date Added:	Not reported
Date Last Updated:	Not reported
Staff Id Who Did The Last Update:	Not reported

TANK COMPARTMENT:

MPCA Tank Number:	Not reported
Above Or Underground:	Not reported
Compartment Number:	Not reported
Tank Stored Product Code:	Not reported
Tank Stored Product Desc:	Not reported
Compartment Cap:	Not reported
Heating:	Not reported
Other Desc:	Not reported
Date Added:	Not reported
Date Last Updated:	Not reported
Staff Id Who Did The Last Update:	Not reported

INSTALL REMOVE:

MPCA Tank Number:	Not reported
Number of Dispensers:	Not reported

PIONEER METAL FINISHING (Continued) **1000312357**

Tank Construction Material Code:	Not reported
Piping Material:	Not reported
Piping Material Desc:	Not reported
Total Tank Capacity Quantity:	Not reported
Staff Id Who Did The Last Update:	Not reported
INSREM Product:	Not reported
INSREM Product Description:	Not reported
INSREM Action ID:	Not reported
INSREM Action:	Not reported
Action Completed Date:	Not reported
Date Added:	Not reported
Date Last Updated:	Not reported

TANK:

MPCA Tank Number:	5
Tank Registration Date:	8/4/1986 0:00
Tank Storage Capacity:	40000
Tank Dual Use:	N
Tank Status:	**Removed**
Tank Stored Product:	Fuel Oil
Tank Construction Material:	Bare/Paint/Asph Coat Steel
Tank Cathodic Protection:	None
Piping Cathodic Protection:	None
Piping Material:	Steel/Iron
Second Contain Tank:	Steel/Iron
Second Contain Pipe:	Not reported
Tank Dispenser:	Suction
Above/ Under Ground:	Under Ground
AST Base Material:	Not reported
Piping Material Description:	Not reported
Unregulated Tank Registration Date:	Not reported
Compartmental Tank Flag:	Not reported
Heating Product Flag:	Yes
Haz Waste Generator Id:	MND022888143
Product Replaced Date:	Not reported
Sludge Disposal Facility:	DETERMAN TANK & WELDING
Comments:	Not reported
Date Added:	10/10/1999 10:56
Date Last Updated:	9/24/2008 13:54
Staff Id Who Did The Last Update:	RSUCHAN
In Compliance:	Yes
Serial Number:	Not reported

TANK ACTION:

MPCA Tank Number:	Not reported
Above Or Underground:	Not reported
Tank Action ID:	Not reported
Contractor Number:	Not reported
Supervisor Number:	Not reported
Tank Action:	Not reported
Action Date:	Not reported
Action Date Unknown:	Not reported
Corrosion Expert Name:	Not reported
Lab Flag:	Not reported
Date Added:	Not reported
Date Last Updated:	Not reported
Staff Id Who Did The Last Update:	Not reported

PIONEER METAL FINISHING (Continued) **1000312357**

TANK COMPARTMENT:

MPCA Tank Number:	Not reported
Above Or Underground:	Not reported
Compartment Number:	Not reported
Tank Stored Product Code:	Not reported
Tank Stored Product Desc:	Not reported
Compartment Cap:	Not reported
Heating:	Not reported
Other Desc:	Not reported
Date Added:	Not reported
Date Last Updated:	Not reported
Staff Id Who Did The Last Update:	Not reported

INSTALL REMOVE:

MPCA Tank Number:	Not reported
Number of Dispensers:	Not reported
Tank Construction Material Code:	Not reported
Piping Material:	Not reported
Piping Material Desc:	Not reported
Total Tank Capacity Quantity:	Not reported
Staff Id Who Did The Last Update:	Not reported
INSREM Product:	Not reported
INSREM Product Description:	Not reported
INSREM Action ID:	Not reported
INSREM Action:	Not reported
Action Completed Date:	Not reported
Date Added:	Not reported
Date Last Updated:	Not reported

TABSITE:

Program Interest Id:	192614
Above Or Underground:	Under Ground
Facility Code:	19
Indian Reservation:	No
UST Registration Date:	08/04/1986 00:00:00
AST Registration Date:	Not reported
Date Added:	07/23/1992 19:11:05
Date Last Updated:	05/23/2003 09:21:00
Staff Id Who Did The Last Update:	SYS
Max Monthly Gallons:	Not reported
Vapor Recovery Installed:	Unknown
Vapor Notify Required:	Unknown

LATLONG:

Program Id:	192614
Latlong ID:	124510
Latitude Degrees:	44
Latitude Minutes:	59
Latitude Seconds:	47.12
Longitude Degrees:	-93
Longitude Minutes:	16
Longitude Seconds:	38.78
Collection Date:	01/19/2006 00:00:00
Latlong Description:	Center of Site
TMSP Added:	05/09/2006 16:16:24

PIONEER METAL FINISHING (Continued) **1000312357**

Date Last Updated:	05/09/2006 16:16:24
Staff Id Last Updated:	Import
Coord Source Type:	2
Org Name Source:	MPCA

Click this hyperlink while viewing on your computer to access additional MN_UST: detail in the EDR Site Report.

MN LS:

Link ID:	4688
EPA ID:	Not reported
MPCA ID:	VP5642
Method:	I1
CERCLIS:	No
National Priorities List:	No
PLP:	No
Voluntary Cleanup & Investigation:	Yes
RCRA Treatment Storage & Disposal:	No
RCRA Generator:	No
Solid Waste Permit:	No
Dumps:	No
No Further Remedial Action Planned:	No
Delisted From PLP By MPCA:	No
LCP:	No
Brownfield:	No
Entity Type:	VIC

AST:

TANK:

MPCA Tank Number:	1001
Tank Registration Date:	6/5/1990 0:00
Tank Dual Use:	N
Tank Storage Capacity:	3700
Tank Status:	Removed
Tank Stored Product:	Chemical Acidic
Tank Construction Material:	Metal
Tank Cathodic Protection:	Not reported
Piping Cathodic Protection:	Not reported
Piping Material:	Fiberglass/PVC/Syn./Rubber
Second Contain Tank:	Not reported
Second Contain Pipe:	Not reported
Tank Dispenser:	Not reported
Above/Under Ground:	Above Ground
Serial Number:	Not reported
Date Added:	10/10/1999 10:57
Date Last Updated:	9/24/2008 14:10
AST Base Material:	On Concrete
Piping Material Desc:	FIBERGLASS/PVC/SYNTHETIC/RUBBE
Unregulated Tank Registration Date:	Not reported
Compartmental Tank Flag:	Not reported
Heating Product Flag:	Not reported
Haz Waste Generator Id:	Not reported
Product Replaced Date:	Not reported
Sludge Disposal Facility:	Not reported
Comments:	Not reported
Staff Id Who Did The Last Update:	RSUCHAN

PIONEER METAL FINISHING (Continued) **1000312357**

In Compliance:	Not reported
Facility Addr 2:	Not reported

TANK ACTION:

MPCA Tank Number:	1001
Above Or Underground:	Above Ground
Tank Action ID:	821779
Contractor Number:	Not reported
Supervisor Number:	Not reported
Tank Action:	Install Tank
Action Date:	01/01/1976 00:00:00
Action Date Unknown:	Not reported
Corrosion Expert Name:	Not reported
Lab Flag:	Not reported
Date Added:	05/05/2000 08:30:34
Date Last Updated:	05/04/2002 08:48:21
Staff Id Who Did The Last Update:	TANKS

TANK COMPARTMENT:

MPCA Tank Number:	1001
Above Or Underground:	Above Ground
Compartment Number:	1
Tank Stored Product Code:	5
Tank Stored Product Desc:	HYDROCHLORIC ACID
Compartment Cap:	3700
Heating:	Not reported
Other Desc:	Not reported
Date Added:	10/10/1999 10:59:10
Date Last Updated:	05/04/2002 08:48:21
Staff Id Who Did The Last Update:	TANKS

INSTALL REMOVE:

MPCA Tank Number:	Not reported
Number of Dispensers:	Not reported
Tank Construction Material Code:	Not reported
Piping Material:	Not reported
Piping Material Desc:	Not reported
Total Tank Capacity Quantity:	Not reported
Staff Id Who Did The Last Update:	Not reported
INSREM Product:	Not reported
INSREM Product Description:	Not reported
INSREM Action ID:	Not reported
INSREM Action:	Not reported
Action Completed Date:	Not reported
Date Added:	Not reported
Date Last Updated:	Not reported

TANK:

MPCA Tank Number:	1002
Tank Registration Date:	6/5/1990 0:00
Tank Dual Use:	N
Tank Storage Capacity:	3500
Tank Status:	Active
Tank Stored Product:	Chemical Acidic
Tank Construction Material:	PVC/Fiberglass/Synth/Rubber
Tank Cathodic Protection:	Not reported

PIONEER METAL FINISHING (Continued) **1000312357**

Piping Cathodic Protection:	Not reported
Piping Material:	Fiberglass/PVC/Syn./Rubber
Second Contain Tank:	Not reported
Second Contain Pipe:	Not reported
Tank Dispenser:	Not reported
Above/Under Ground:	Above Ground
Serial Number:	Not reported
Date Added:	10/10/1999 10:57
Date Last Updated:	9/24/2008 14:10
AST Base Material:	Located Indoors
Piping Material Desc:	FIBERGLASS/PVC/SYNTHETIC/RUBBE
Unregulated Tank Registration Date:	Not reported
Compartmental Tank Flag:	Not reported
Heating Product Flag:	Not reported
Haz Waste Generator Id:	Not reported
Product Replaced Date:	Not reported
Sludge Disposal Facility:	Not reported
Comments:	Not reported
Staff Id Who Did The Last Update:	RSUCHAN
In Compliance:	Yes
Facility Addr 2:	Not reported

TANK ACTION:

MPCA Tank Number:	1002
Above Or Underground:	Above Ground
Tank Action ID:	822869
Contractor Number:	Not reported
Supervisor Number:	Not reported
Tank Action:	Install Tank
Action Date:	01/01/1976 00:00:00
Action Date Unknown:	Not reported
Corrosion Expert Name:	Not reported
Lab Flag:	Not reported
Date Added:	05/05/2000 08:30:35
Date Last Updated:	05/04/2002 08:48:21
Staff Id Who Did The Last Update:	TANKS

TANK COMPARTMENT:

MPCA Tank Number:	1002
Above Or Underground:	Above Ground
Compartment Number:	1
Tank Stored Product Code:	5
Tank Stored Product Desc:	CHEMICAL ACIDIC
Compartment Cap:	3500
Heating:	Not reported
Other Desc:	Not reported
Date Added:	10/10/1999 10:59:08
Date Last Updated:	05/04/2002 08:48:21
Staff Id Who Did The Last Update:	TANKS

INSTALL REMOVE:

MPCA Tank Number:	Not reported
Number of Dispensers:	Not reported
Tank Construction Material Code:	Not reported
Piping Material:	Not reported
Piping Material Desc:	Not reported
Total Tank Capacity Quantity:	Not reported

PIONEER METAL FINISHING (Continued) **1000312357**

Staff Id Who Did The Last Update:	Not reported
INSREM Product:	Not reported
INSREM Product Description:	Not reported
INSREM Action ID:	Not reported
INSREM Action:	Not reported
Action Completed Date:	Not reported
Date Added:	Not reported
Date Last Updated:	Not reported

TANK:

MPCA Tank Number:	1003
Tank Registration Date:	6/5/1990 0:00
Tank Dual Use:	N
Tank Storage Capacity:	3700
Tank Status:	Active
Tank Stored Product:	Chemical Acidic
Tank Construction Material:	PVC/Fiberglass/Synth/Rubber
Tank Cathodic Protection:	Not reported
Piping Cathodic Protection:	Not reported
Piping Material:	Fiberglass/PVC/Syn./Rubber
Second Contain Tank:	Not reported
Second Contain Pipe:	Not reported
Tank Dispenser:	Not reported
Above/Under Ground:	Above Ground
Serial Number:	Not reported
Date Added:	10/10/1999 10:57
Date Last Updated:	9/24/2008 14:10
AST Base Material:	Located Indoors
Piping Material Desc:	FIBERGLASS/PVC/SYNTHETIC/RUBBE
Unregulated Tank Registration Date:	Not reported
Compartmental Tank Flag:	Not reported
Heating Product Flag:	Not reported
Haz Waste Generator Id:	Not reported
Product Replaced Date:	Not reported
Sludge Disposal Facility:	Not reported
Comments:	Not reported
Staff Id Who Did The Last Update:	RSUCHAN
In Compliance:	Yes
Facility Addr 2:	Not reported

TANK ACTION:

MPCA Tank Number:	1003
Above Or Underground:	Above Ground
Tank Action ID:	822870
Contractor Number:	Not reported
Supervisor Number:	Not reported
Tank Action:	Install Tank
Action Date:	01/01/1976 00:00:00
Action Date Unknown:	Not reported
Corrosion Expert Name:	Not reported
Lab Flag:	Not reported
Date Added:	05/05/2000 08:30:35
Date Last Updated:	05/04/2002 08:48:21
Staff Id Who Did The Last Update:	TANKS

TANK COMPARTMENT:

MPCA Tank Number:	1003

PIONEER METAL FINISHING (Continued) **1000312357**

Above Or Underground:	Above Ground
Compartment Number:	1
Tank Stored Product Code:	5
Tank Stored Product Desc:	CHEMICAL ACIDIC
Compartment Cap:	3700
Heating:	Not reported
Other Desc:	Not reported
Date Added:	10/10/1999 10:59:08
Date Last Updated:	05/04/2002 08:48:21
Staff Id Who Did The Last Update:	TANKS

INSTALL REMOVE:

MPCA Tank Number:	Not reported
Number of Dispensers:	Not reported
Tank Construction Material Code:	Not reported
Piping Material:	Not reported
Piping Material Desc:	Not reported
Total Tank Capacity Quantity:	Not reported
Staff Id Who Did The Last Update:	Not reported
INSREM Product:	Not reported
INSREM Product Description:	Not reported
INSREM Action ID:	Not reported
INSREM Action:	Not reported
Action Completed Date:	Not reported
Date Added:	Not reported
Date Last Updated:	Not reported

TANK:

MPCA Tank Number:	1004
Tank Registration Date:	6/5/1990 0:00
Tank Dual Use:	N
Tank Storage Capacity:	3700
Tank Status:	Active
Tank Stored Product:	Chemical Acidic
Tank Construction Material:	Metal
Tank Cathodic Protection:	Not reported
Piping Cathodic Protection:	Not reported
Piping Material:	Fiberglass/PVC/Syn./Rubber
Second Contain Tank:	Not reported
Second Contain Pipe:	Not reported
Tank Dispenser:	Not reported
Above/Under Ground:	Above Ground
Serial Number:	Not reported
Date Added:	10/10/1999 10:57
Date Last Updated:	9/24/2008 14:10
AST Base Material:	Located Indoors
Piping Material Desc:	FIBERGLASS/PVC/SYNTHETIC/RUBBE
Unregulated Tank Registration Date:	Not reported
Compartmental Tank Flag:	Not reported
Heating Product Flag:	Not reported
Haz Waste Generator Id:	Not reported
Product Replaced Date:	Not reported
Sludge Disposal Facility:	Not reported
Comments:	Not reported
Staff Id Who Did The Last Update:	RSUCHAN
In Compliance:	Yes

PIONEER METAL FINISHING (Continued) **1000312357**

Facility Addr 2: Not reported

TANK ACTION:
MPCA Tank Number: 1004
Above Or Underground: Above Ground
Tank Action ID: 822871
Contractor Number: Not reported
Supervisor Number: Not reported
Tank Action: Install Tank
Action Date: 01/01/1976 00:00:00
Action Date Unknown: Not reported
Corrosion Expert Name: Not reported
Lab Flag: Not reported
Date Added: 05/05/2000 08:30:35
Date Last Updated: 05/04/2002 08:48:21
Staff Id Who Did The Last Update: TANKS

TANK COMPARTMENT:
MPCA Tank Number: 1004
Above Or Underground: Above Ground
Compartment Number: 1
Tank Stored Product Code: 5
Tank Stored Product Desc: CHEMICAL ACIDIC
Compartment Cap: 3700
Heating: Not reported
Other Desc: Not reported
Date Added: 10/10/1999 10:59:08
Date Last Updated: 05/04/2002 08:48:21
Staff Id Who Did The Last Update: TANKS

INSTALL REMOVE:
MPCA Tank Number: Not reported
Number of Dispensers: Not reported
Tank Construction Material Code: Not reported
Piping Material: Not reported
Piping Material Desc: Not reported
Total Tank Capacity Quantity: Not reported
Staff Id Who Did The Last Update: Not reported
INSREM Product: Not reported
INSREM Product Description: Not reported
INSREM Action ID: Not reported
INSREM Action: Not reported
Action Completed Date: Not reported
Date Added: Not reported
Date Last Updated: Not reported

TANK:
MPCA Tank Number: 1005
Tank Registration Date: 6/5/1990 0:00
Tank Dual Use: N
Tank Storage Capacity: 550
Tank Status: Removed
Tank Stored Product: Chemical Other Or Unspecified
Tank Construction Material: Metal
Tank Cathodic Protection: Not reported
Piping Cathodic Protection: Not reported

PIONEER METAL FINISHING (Continued) **1000312357**

Piping Material:	Fiberglass/PVC/Syn./Rubber
Second Contain Tank:	Not reported
Second Contain Pipe:	Not reported
Tank Dispenser:	Not reported
Above/Under Ground:	Above Ground
Serial Number:	Not reported
Date Added:	10/10/1999 10:57
Date Last Updated:	9/24/2008 14:10
AST Base Material:	On Concrete
Piping Material Desc:	FIBERGLASS/PVC/SYNTHETIC/RUBBE
Unregulated Tank Registration Date:	Not reported
Compartmental Tank Flag:	Not reported
Heating Product Flag:	Not reported
Haz Waste Generator Id:	Not reported
Product Replaced Date:	Not reported
Sludge Disposal Facility:	Not reported
Comments:	Not reported
Staff Id Who Did The Last Update:	RSUCHAN
In Compliance:	Not reported
Facility Addr 2:	Not reported

TANK ACTION:

MPCA Tank Number:	1005
Above Or Underground:	Above Ground
Tank Action ID:	822872
Contractor Number:	Not reported
Supervisor Number:	Not reported
Tank Action:	Install Tank
Action Date:	01/01/1976 00:00:00
Action Date Unknown:	Not reported
Corrosion Expert Name:	Not reported
Lab Flag:	Not reported
Date Added:	05/05/2000 08:30:35
Date Last Updated:	05/04/2002 08:48:21
Staff Id Who Did The Last Update:	TANKS

TANK COMPARTMENT:

MPCA Tank Number:	1005
Above Or Underground:	Above Ground
Compartment Number:	1
Tank Stored Product Code:	7
Tank Stored Product Desc:	TRICHLOROETHYLENE
Compartment Cap:	550
Heating:	Not reported
Other Desc:	Not reported
Date Added:	10/10/1999 10:59:08
Date Last Updated:	05/04/2002 08:48:21
Staff Id Who Did The Last Update:	TANKS

INSTALL REMOVE:

MPCA Tank Number:	Not reported
Number of Dispensers:	Not reported
Tank Construction Material Code:	Not reported
Piping Material:	Not reported
Piping Material Desc:	Not reported
Total Tank Capacity Quantity:	Not reported
Staff Id Who Did The Last Update:	Not reported

PIONEER METAL FINISHING (Continued) **1000312357**

INSREM Product:	Not reported
INSREM Product Description:	Not reported
INSREM Action ID:	Not reported
INSREM Action:	Not reported
Action Completed Date:	Not reported
Date Added:	Not reported
Date Last Updated:	Not reported

TANK:

MPCA Tank Number:	1006
Tank Registration Date:	5/12/1995 0:00
Tank Dual Use:	N
Tank Storage Capacity:	3700
Tank Status:	Active
Tank Stored Product:	Other Substance
Tank Construction Material:	Metal
Tank Cathodic Protection:	Not reported
Piping Cathodic Protection:	Not reported
Piping Material:	Fiberglass/PVC/Syn./Rubber
Second Contain Tank:	Not reported
Second Contain Pipe:	Not reported
Tank Dispenser:	Not reported
Above/Under Ground:	Above Ground
Serial Number:	Not reported
Date Added:	10/10/1999 10:57
Date Last Updated:	9/24/2008 14:10
AST Base Material:	Located Indoors
Piping Material Desc:	FIBERGLASS/PVC/SYNTHETIC/RUBBE
Unregulated Tank Registration Date:	Not reported
Compartmental Tank Flag:	Not reported
Heating Product Flag:	Not reported
Haz Waste Generator Id:	Not reported
Product Replaced Date:	Not reported
Sludge Disposal Facility:	Not reported
Comments:	Not reported
Staff Id Who Did The Last Update:	RSUCHAN
In Compliance:	Yes
Facility Addr 2:	Not reported

TANK ACTION:

MPCA Tank Number:	1006
Above Or Underground:	Above Ground
Tank Action ID:	822868
Contractor Number:	Not reported
Supervisor Number:	Not reported
Tank Action:	Install Tank
Action Date:	04/27/1995 00:00:00
Action Date Unknown:	Not reported
Corrosion Expert Name:	Not reported
Lab Flag:	Not reported
Date Added:	05/05/2000 08:30:35
Date Last Updated:	05/04/2002 08:48:21
Staff Id Who Did The Last Update:	TANKS

TANK COMPARTMENT:

MPCA Tank Number:	1006
Above Or Underground:	Above Ground

PIONEER METAL FINISHING (Continued) **1000312357**

Compartment Number:	1
Tank Stored Product Code:	21
Tank Stored Product Desc:	SULFURIC ACID
Compartment Cap:	3700
Heating:	Not reported
Other Desc:	Not reported
Date Added:	10/10/1999 10:59:08
Date Last Updated:	05/04/2002 08:48:21
Staff Id Who Did The Last Update:	TANKS

INSTALL REMOVE:

MPCA Tank Number:	Not reported
Number of Dispensers:	Not reported
Tank Construction Material Code:	Not reported
Piping Material:	Not reported
Piping Material Desc:	Not reported
Total Tank Capacity Quantity:	Not reported
Staff Id Who Did The Last Update:	Not reported
INSREM Product:	Not reported
INSREM Product Description:	Not reported
INSREM Action ID:	Not reported
INSREM Action:	Not reported
Action Completed Date:	Not reported
Date Added:	Not reported
Date Last Updated:	Not reported

TABSITE:

Program Interest Id:	209659
Above Or Underground:	Both
Facility Code:	19
Indian Reservation:	No
UST Registration Date:	08/08/1986 00:00:00
AST Registration Date:	06/05/1990 00:00:00
Date Added:	04/01/1993 00:00:00
Date Last Updated:	05/23/2003 09:21:04
Staff Id Who Did The Last Update:	SYS
Max Monthly Gallons:	Not reported
Vapor Recovery Installed:	Unknown
Vapor Notify Required:	Unknown

LATLONG:

Program Id:	209659
Latlong ID:	124510
Latitude Degrees:	44
Latitude Minutes:	59
Latitude Seconds:	47.12
Longitude Degrees:	-93
Longitude Minutes:	16
Longitude Seconds:	38.78
Collection Date:	01/19/2006 00:00:00
Latlong Description:	Center of Site
TMSP Added:	05/09/2006 16:16:24
Date Last Updated:	05/09/2006 16:16:24
Staff Id Last Updated:	Import
Coord Source Type:	2
Org Name Source:	MPCA

PIONEER METAL FINISHING (Continued) **1000312357**

Click this hyperlink while viewing on your computer to access additional MN AST: detail in the EDR Site Report.

MN Voluntary Investigation Cleanup Program:

Facility ID:	VP5640
Facility Type:	Metal Plating, Proc.
Facility Address 2:	Not reported
Core Program Interest Id:	336137
Link Id:	4688
Active:	False
Pay Complete:	False
MPCA Region:	Metro
Size Acres:	Not reported
HRS Score:	0
Enforcement Lead Agency:	Not reported
Federal Defferal Plot:	False
Emergency:	False
Site Classification:	False
RD/RA:	False
RL/FS:	False
Fund financed:	False
Npl:	False
Plp:	False
District:	Metro
Program Reffered from:	Not reported
Program Interest:	VIC
Physical Location:	On West River Rd between West Broadway Ave and 17th Avenue North.
Natural Source damage:	False
Clean up Cost:	Not reported
Indian Reservation:	False
Reservation Name:	Not reported
MPCA Owned Wells at site:	False
Created By:	Unknown
Date Created:	2/17/1995
Date Last Updated:	1/18/2002
Federal Facility:	False
Primary Funding Source:	Not reported
EPA Id:	Not reported
MPCA Id:	Not reported
Alpha Sort:	Not reported
Legal Distt:	58B
Congressional Dist:	5
Scale Of Map Used Pls Loc Data:	A
Township:	Not reported
Range:	Not reported
Range East West:	W
Section:	Not reported
Pls Qtr Section (160 Acres):	Not reported
Pls Qtr Qtr Section (40 Acres):	Not reported
Pls Qtr-Qtr-Qtr Section (10 Acres):	Not reported
Pls Qtr-Qtr-Qtr-Qtr Section (2.5 Acres):	Not reported
Quad:	1289
NAD Number:	83
Desc Of UTM Coord Pt:	Not reported
UTM Coord Pt Data Source:	Not reported
Org Providing The UTM Coord Point Data:	Not reported
Method For Loc Public Land Survey:	M

PIONEER METAL FINISHING (Continued) **1000312357**

Method Of Utm Coord Pt Data Collection:	Not reported
Date Of Utm Coord Pt Data Collection:	Not reported
COL Date Qual:	Not reported
Map Scale:	Not reported
Verification Method:	Not reported
horizref:	Not reported
Utm Source:	2
Utm Method:	I1
Utm Scale:	A
Utm Accuracy:	Not reported
Utm East:	478132.09375
Utm North:	4982590.5
Utm Zone:	15
Basin Code:	2
Major Watershed:	20
Major Watershed:	Not reported
Method For Loc Public Land Survey:	Not reported
Scale Of Map Used Pls Loc Data:	Not reported
Township 2:	Not reported
Range 2:	Not reported
Range East West:	Not reported
Section 2:	Not reported
Pls Qtr Section (160 Acres) 2:	Not reported
Pls Qtr Qtr Section (40 Acres)2:	Not reported
Pls Qtr Qtr Qtr Section (10 Acres)2:	Not reported
Pls Qtr Qtr Qtr Qtr Section (2.5 Acres) 2:	Not reported
Quad 2:	Not reported
File Location:	Archival Storage
GIS Application GIS:	False
Notes:	Site had a spill of chromic acid. Spill was investigated and all soil above cleanup goal was excavated and disposed of.
Contact Type:	Voluntary Party
Company Name:	Pioneer Metal Finishing
Contact Address:	1717 West River Road North
Contact Address 2:	Not reported
Contact City,St,Zip:	Minneapolis, MN 55411
Contact Province:	Not reported
Contact Country:	Not reported
Contact Postal code:	Not reported
Contact Phone:	6125880855
Contact Phone Ext:	Not reported
Contact Fax:	Not reported
Contact E-mail:	Not reported
Contact Cell Phone:	Not reported
Contact Information Last Updated:	1/18/2002
Misc Contact Info:	Not reported
Receive Invoice:	T
Staff Id Num:	Not reported

Contact Type:	Consultant
Company Name:	Wenck Associates
Contact Address:	1800 Pioneer Creek Ctr
Contact Address 2:	Suite
Contact City,St,Zip:	Maple Grove, MN 553695547
Contact Province:	Not reported
Contact Country:	Not reported
Contact Postal code:	Not reported

PIONEER METAL FINISHING (Continued) **1000312357**

Contact Phone:	7633156335
Contact Phone Ext:	Not reported
Contact Fax:	7633151836
Contact E-mail:	Not reported
Contact Cell Phone:	Not reported
Contact Information Last Updated:	1/18/2002
Misc Contact Info:	Not reported
Receive Invoice:	F
Staff Id Num:	Not reported

Contact Type:	fpl
Company Name:	MPCA
Contact Address:	520 Lafayette Rd
Contact Address 2:	Not reported
Contact City,St,Zip:	St. Paul, MN 551554194
Contact Province:	Not reported
Contact Country:	Not reported
Contact Postal code:	Not reported
Contact Phone:	Not reported
Contact Phone Ext:	Not reported
Contact Fax:	Not reported
Contact E-mail:	Not reported
Contact Cell Phone:	Not reported
Contact Information Last Updated:	4/23/1998
Misc Contact Info:	Not reported
Receive Invoice:	F
Staff Id Num:	Not reported

Contact Type:	Staff TA (Technical Analyst)
Company Name:	MPCA
Contact Address:	520 Lafayette Rd.
Contact Address 2:	Not reported
Contact City,St,Zip:	St. Paul, MN 551554194
Contact Province:	Not reported
Contact Country:	Not reported
Contact Postal code:	Not reported
Contact Phone:	651-297-1802
Contact Phone Ext:	Not reported
Contact Fax:	651-296-9707
Contact E-mail:	jennifer.haas@pca.state.mn.us
Contact Cell Phone:	Not reported
Contact Information Last Updated:	4/23/1998
Misc Contact Info:	Not reported
Receive Invoice:	F
Staff Id Num:	3257

Contaminant Id:	Chromium (total); (Chromium VI
Contaminated Media:	Soil
Req Cleanup Concluded:	170
Cleanup Lvl Measure Units:	mg/Kg
Basis For Req Cleanup Lvl:	Not reported
Max Residual Contamination:	36
Date Info Last Updated:	1/18/2002

Facid:	VP5640
Event:	Remedial Action
Additional Information:	excavation of CR+6 soil

PIONEER METAL FINISHING (Continued) **1000312357**

Start Date: Not reported
End Date: 2/18/1995
Planned Start Date: Not reported
Planned End Date: Not reported
Date Info Last Updated: 1/18/2002
Record Number: 12277

Facid: VP5640
Event: VIC Program Participation Dates (Start/End)
Additional Information: None
Start Date: 2/17/1995
End Date: 6/30/1995
Planned Start Date: Not reported
Planned End Date: Not reported
Date Info Last Updated: 1/15/1998
Record Number: 3521

Facid: VP5640
Event: Limited No Action Letter Sent
Additional Information: None
Start Date: Not reported
End Date: 3/27/1995
Planned Start Date: Not reported
Planned End Date: Not reported
Date Info Last Updated: 1/15/1998
Record Number: 3522

Facid: VP5640
GW Recepts Prot by Rem Actn: Not reported
Ecological receptors present: False
Type of ecological receptors: Not reported
Acres of contaminated soil: Not reported
Volume of contaminated soil: 12
Acres of surface water impacted: Not reported
Acres of wetland impacted: Not reported
Acres of sediment impacted: Not reported
GW Plume Area Acres: Not reported
Cleanup Conducted: True
Acres of Contam Soil remediate: Not reported
Volume of Soil Cleaned: 12
Municipal wells contamd: Not reported
Dom wells contam: Not reported
People Impct SW intake contam: Not reported
Drums Revolved from site: Not reported
Yr Soil Remediated: Not reported
Acres of Soil w/ Restrict Access: Not reported
Yr IC remedy complete: Not reported
Yr GW remedy completed: Not reported
Year GWIC completed: Not reported
Acres of wetland of sediment remediated: Not reported
Public financing: False
Assurance help: True
Land use Classfn At Site: Industrial
Land use Vicinity Of Site: Not reported
Deed notif Present On Site: False
Restrictive Covenant Present: False
Restrictions: Not reported

PIONEER METAL FINISHING (Continued) **1000312357**

GW Pump and Treat Used at site:	False
Quaternary Perched:	False
Quaternary Water Table:	False
Quaternary Confined:	False
Cretaceous:	False
Plattville:	False
St. peter:	False
Prairie Duchien:	False
Jordan:	False
Ironton/Galesville:	False
Mt Simon Hinckley:	False
Precambrian Undefferentiated:	False
Other/Unknown Aquifier:	False
Date Info Last Updated:	10/19/2001
Inst Control Info Updated:	Not reported
Inst Control Filed Location:	Not reported
SW Classification (Primary):	Not reported
SW Classification (Secondary):	Not reported
Miscellaneous:	Soil contaminated with hexavalent chromium was excavated and containerized in 45 drums, and handled as haz waste.
SW Comments:	Not reported

Facility ID:	VP5641
Facility Type:	Metal Plating, Proc.
Facility Address 2:	Not reported
Core Program Interest Id:	55131630
Link Id:	4688
Active:	False
Pay Complete:	False
MPCA Region:	Metro
Size Acres:	3
HRS Score:	0
Enforcement Lead Agency:	Not reported
Federal Defferal Plot:	False
Emergency:	False
Site Classification:	False
RD/RA:	False
RL/FS:	False
Fund financed:	False
Npl:	False
Plp:	False
District:	Metro
Program Reffered from:	Not reported
Program Interest:	VIC
Physical Location:	see 5640
Natural Source damage:	False
Clean up Cost:	Not reported
Indian Reservation:	False
Reservation Name:	Not reported
MPCA Owned Wells at site:	False
Created By:	Unknown
Date Created:	9/29/1997
Date Last Updated:	3/7/2003
Federal Facility:	False
Primary Funding Source:	Not reported
EPA Id:	Not reported

PIONEER METAL FINISHING (Continued) **1000312357**

MPCA Id:	Not reported
Alpha Sort:	Not reported
Legal Distt:	58B
Congressional Dist:	5
Scale Of Map Used Pls Loc Data:	A
Township:	Not reported
Range:	Not reported
Range East West:	W
Section:	Not reported
Pls Qtr Section (160 Acres):	Not reported
Pls Qtr Qtr Section (40 Acres):	Not reported
Pls Qtr-Qtr-Qtr Section (10 Acres):	Not reported
Pls Qtr-Qtr-Qtr-Qtr Section (2.5 Acres):	Not reported
Quad:	1289
NAD Number:	83
Desc Of UTM Coord Pt:	Not reported
UTM Coord Pt Data Source:	Not reported
Org Providing The UTM Coord Point Data:	Not reported
Method For Loc Public Land Survey:	M
Method Of Utm Coord Pt Data Collection:	Not reported
Date Of Utm Coord Pt Data Collection:	Not reported
COL Date Qual:	Not reported
Map Scale:	Not reported
Verification Method:	Not reported
horizref:	Not reported
Utm Source:	2
Utm Method:	I1
Utm Scale:	A
Utm Accuracy:	Not reported
Utm East:	478132.09375
Utm North:	4982590.5
Utm Zone:	15
Basin Code:	2
Major Watershed:	20
Major Watershed:	Not reported
Method For Loc Public Land Survey:	Not reported
Scale Of Map Used Pls Loc Data:	Not reported
Township 2:	Not reported
Range 2:	Not reported
Range East West:	Not reported
Section 2:	Not reported
Pls Qtr Section (160 Acres) 2:	Not reported
Pls Qtr Qtr Section (40 Acres)2:	Not reported
Pls Qtr Qtr Qtr Section (10 Acres)2:	Not reported
Pls Qtr Qtr Qtr Qtr Section (2.5 Acres) 2:	Not reported
Quad 2:	Not reported
File Location:	Archival Storage
GIS Application GIS:	False
Notes:	Site closed following completion of long -term monitoring and determination that gw plume is stable.
Contact Type:	Consultant
Company Name:	STS Consultants
Contact Address:	Street
Contact Address 2:	Not reported
Contact City,St,Zip:	MN
Contact Province:	Not reported
Contact Country:	Not reported

PIONEER METAL FINISHING (Continued) **1000312357**

Contact Postal code:	Not reported
Contact Phone:	7833156300
Contact Phone Ext:	Not reported
Contact Fax:	Not reported
Contact E-mail:	Not reported
Contact Cell Phone:	Not reported
Contact Information Last Updated:	7/30/2002
Misc Contact Info:	Not reported
Receive Invoice:	F
Staff Id Num:	Not reported

Contact Type:	Staff TA (Technical Analyst)
Company Name:	MPCA
Contact Address:	520 Lafayette Rd.
Contact Address 2:	Not reported
Contact City,St,Zip:	St. Paul, MN 551554194
Contact Province:	Not reported
Contact Country:	Not reported
Contact Postal code:	Not reported
Contact Phone:	651-282-2381
Contact Phone Ext:	Not reported
Contact Fax:	651-296-9707
Contact E-mail:	catherine.odell@pca.state.mn.us
Contact Cell Phone:	Not reported
Contact Information Last Updated:	8/20/1999
Misc Contact Info:	Not reported
Receive Invoice:	F
Staff Id Num:	3363

Contact Type:	Staff PL/PM (Project Leader/Project Manager)s
Company Name:	MPCA
Contact Address:	520 Lafayette Rd
Contact Address 2:	Not reported
Contact City,St,Zip:	St. Paul, MN 55155
Contact Province:	Not reported
Contact Country:	Not reported
Contact Postal code:	Not reported
Contact Phone:	Not reported
Contact Phone Ext:	Not reported
Contact Fax:	Not reported
Contact E-mail:	Not reported
Contact Cell Phone:	Not reported
Contact Information Last Updated:	Not reported
Misc Contact Info:	Not reported
Receive Invoice:	F
Staff Id Num:	3408

Contact Type:	Former Staff TA
Company Name:	MPCA
Contact Address:	Lafayette Rd
Contact Address 2:	Not reported
Contact City,St,Zip:	St. Paul, MN 551554194
Contact Province:	Not reported
Contact Country:	Not reported
Contact Postal code:	Not reported
Contact Phone:	Not reported
Contact Phone Ext:	Not reported

PIONEER METAL FINISHING (Continued) **1000312357**

Contact Fax:	Not reported
Contact E-mail:	Not reported
Contact Cell Phone:	Not reported
Contact Information Last Updated:	8/20/1999
Misc Contact Info:	Not reported
Receive Invoice:	F
Staff Id Num:	3389

Contaminant Id:	1,2-Dichloroethylene (cis-
Contaminated Media:	Ground Water
Req Cleanup Concluded:	70
Cleanup Lvl Measure Units:	ug/L
Basis For Req Cleanup Lvl:	HRL (Health Risk Limit)
Max Residual Contamination:	9250
Date Info Last Updated:	1/25/2002

Contaminant Id:	Vinyl chloride; (chloroethene
Contaminated Media:	Ground Water
Req Cleanup Concluded:	0.30000001
Cleanup Lvl Measure Units:	ug/L
Basis For Req Cleanup Lvl:	HRL (Health Risk Limit)
Max Residual Contamination:	665
Date Info Last Updated:	1/25/2002

Contaminant Id:	Tetrachloroethylene; (Perchloroethylene
Contaminated Media:	Ground Water
Req Cleanup Concluded:	7
Cleanup Lvl Measure Units:	ug/L
Basis For Req Cleanup Lvl:	HRL (Health Risk Limit)
Max Residual Contamination:	40
Date Info Last Updated:	1/25/2002

Contaminant Id:	1,2-Dichloroethylene (trans-
Contaminated Media:	Ground Water
Req Cleanup Concluded:	100
Cleanup Lvl Measure Units:	ug/L
Basis For Req Cleanup Lvl:	HRL (Health Risk Limit)
Max Residual Contamination:	131
Date Info Last Updated:	1/25/2002

Contaminant Id:	Trichloroethylene; (TCE
Contaminated Media:	Ground Water
Req Cleanup Concluded:	30
Cleanup Lvl Measure Units:	ug/L
Basis For Req Cleanup Lvl:	HRL (Health Risk Limit)
Max Residual Contamination:	3600
Date Info Last Updated:	1/25/2002

Facid:	VP5641
Event:	155
Additional Information:	for Supplemental Work Plan dated 11/5/98 by STS (prepared by Tom Schaub)
Start Date:	Not reported
End Date:	5/21/1999
Planned Start Date:	Not reported
Planned End Date:	Not reported
Date Info Last Updated:	12/7/2001

PIONEER METAL FINISHING (Continued) **1000312357**

Record Number: 12668

Facid: VP5641
Event: 211
Additional Information: stating that conditions of No Axn ltr have been fulfilled
Start Date: Not reported
End Date: 1/17/2003
Planned Start Date: Not reported
Planned End Date: Not reported
Date Info Last Updated: 1/17/2003
Record Number: 16231

Facid: VP5641
Event: 214
Additional Information: MPCA receipt of restrictive covenant for agency signature
Start Date: 11/19/2002
End Date: 12/6/2002
Planned Start Date: Not reported
Planned End Date: Not reported
Date Info Last Updated: 12/6/2002
Record Number: 15625

Facid: VP5641
Event: 214
Additional Information: filed on Property deed
Start Date: Not reported
End Date: 12/23/2002
Planned Start Date: Not reported
Planned End Date: Not reported
Date Info Last Updated: 1/2/2003
Record Number: 15819

Facid: VP5641
Event: Operation and Maintenance
Additional Information: to demonstrate stability of gw plume
Start Date: 7/1/1999
End Date: 12/31/2002
Planned Start Date: Not reported
Planned End Date: Not reported
Date Info Last Updated: 12/3/2002
Record Number: 15612

Facid: VP5641
Event: VIC Program Participation Dates (Start/End)
Additional Information: None
Start Date: 9/29/1997
End Date: 3/10/2003
Planned Start Date: Not reported
Planned End Date: Not reported
Date Info Last Updated: Not reported
Record Number: 1390

Facid: VP5641
Event: No Action Letter Sent
Additional Information: conditional upon addl gw monitoring
Start Date: Not reported
End Date: 4/2/2002

PIONEER METAL FINISHING (Continued) **1000312357**

Planned Start Date: Not reported
Planned End Date: Not reported
Date Info Last Updated: 4/2/2002
Record Number: 13642

Facid: VP5641
Event: Phase I Investigation
Additional Information: Phase I ESA
Start Date: Not reported
End Date: 8/1/1997
Planned Start Date: Not reported
Planned End Date: Not reported
Date Info Last Updated: 1/18/2002
Record Number: 12874

Facid: VP5641
Event: Phase II Investigation
Additional Information: evaluating gw
Start Date: 8/1/1997
End Date: 12/31/2002
Planned Start Date: Not reported
Planned End Date: Not reported
Date Info Last Updated: 3/27/2002
Record Number: 7485

Facid: VP5641
GW Recepts Prot by Rem Actn: Not reported
Ecological receptors present: False
Type of ecological receptors: Not reported
Acres of contaminated soil: Not reported
Volume of contaminated soil: Not reported
Acres of surface water impacted: Not reported
Acres of wetland impacted: Not reported
Acres of sediment impacted: Not reported
GW Plume Area Acres: Not reported
Cleanup Conducted: False
Acres of Contam Soil remediate: Not reported
Volume of Soil Cleaned: Not reported
Municipal wells contamd: Not reported
Dom wells contam: Not reported
People Impct SW intake contam: Not reported
Drums Revolved from site: Not reported
Yr Soil Remediated: Not reported
Acres of Soil w/ Restrict Access: Not reported
Yr IC remedy complete: Not reported
Yr GW remedy completed: Not reported
Year GWIC completed: Not reported
Acres of wetland of sediment remediated: Not reported
Public financing: False
Assurance help: True
Land use Classfn At Site: Industrial
Land use Vicinity Of Site: Recreational
Deed notif Present On Site: False
Restrictive Covenant Present: True
Restrictions: Restrictive Covenant includes contingency plan and prohibits excavation of more than 2 cyds soil from the restricted area w/o prior approval of the MPCA . Restricted area is the area beneath the

PIONEER METAL FINISHING (Continued) **1000312357**

existing building, where source material is expected to be.

GW Pump and Treat Used at site:	False
Quaternary Perched:	False
Quaternary Water Table:	True
Quaternary Confined:	False
Cretaceous:	False
Plattville:	False
St. peter:	False
Prairie Duchien:	False
Jordan:	False
Ironton/Galesville:	False
Mt Simon Hinckley:	False
Precambrian Undefferentiated:	False
Other/Unknown Aquifier:	False
Date Info Last Updated:	3/7/2003
Inst Control Info Updated:	Not reported
Inst Control Filed Location:	Not reported
SW Classification (Primary):	Not reported
SW Classification (Secondary):	Not reported
Miscellaneous:	Conditional No Action Letter with requirement for additional gw monitoring and placement of deed restriction for suspected release to soil. Contaminant plume extends off-site at concentrations above HRLs but is stable in location and concentration.
SW Comments:	Not reported

Facility ID:	VP5642
Facility Type:	Metal Plating, Proc.
Facility Address 2:	Not reported
Core Program Interest Id:	55131642
Link Id:	4688
Active:	False
Pay Complete:	False
MPCA Region:	Metro
Size Acres:	2.61
HRS Score:	0
Enforcement Lead Agency:	Not reported
Federal Defferal Plot:	False
Emergency:	False
Site Classification:	False
RD/RA:	False
RL/FS:	False
Fund financed:	False
Npl:	False
Plp:	False
District:	Metro
Program Reffered from:	Not reported
Program Interest:	VIC
Physical Location:	Same as 5640 and 5641
Natural Source damage:	False
Clean up Cost:	Not reported
Indian Reservation:	False
Reservation Name:	Not reported
MPCA Owned Wells at site:	False
Created By:	Unknown
Date Created:	11/5/1997
Date Last Updated:	8/9/2001

PIONEER METAL FINISHING (Continued) **1000312357**

Federal Facility:	False
Primary Funding Source:	Not reported
EPA Id:	Not reported
MPCA Id:	Not reported
Alpha Sort:	Not reported
Legal Distt:	58B
Congressional Dist:	5
Scale Of Map Used Pls Loc Data:	A
Township:	Not reported
Range:	Not reported
Range East West:	W
Section:	Not reported
Pls Qtr Section (160 Acres):	Not reported
Pls Qtr Qtr Section (40 Acres):	Not reported
Pls Qtr-Qtr-Qtr Section (10 Acres):	Not reported
Pls Qtr-Qtr-Qtr-Qtr Section (2.5 Acres):	Not reported
Quad:	1289
NAD Number:	83
Desc Of UTM Coord Pt:	Not reported
UTM Coord Pt Data Source:	Not reported
Org Providing The UTM Coord Point Data:	Not reported
Method For Loc Public Land Survey:	M
Method Of Utm Coord Pt Data Collection:	Not reported
Date Of Utm Coord Pt Data Collection:	Not reported
COL Date Qual:	Not reported
Map Scale:	Not reported
Verification Method:	Not reported
horizref:	Not reported
Utm Source:	2
Utm Method:	I1
Utm Scale:	A
Utm Accuracy:	Not reported
Utm East:	478132.09375
Utm North:	4982590.5
Utm Zone:	15
Basin Code:	2
Major Watershed:	20
Major Watershed:	Not reported
Method For Loc Public Land Survey:	Not reported
Scale Of Map Used Pls Loc Data:	Not reported
Township 2:	Not reported
Range 2:	Not reported
Range East West:	Not reported
Section 2:	Not reported
Pls Qtr Section (160 Acres) 2:	Not reported
Pls Qtr Qtr Section (40 Acres)2:	Not reported
Pls Qtr Qtr Qtr Section (10 Acres)2:	Not reported
Pls Qtr Qtr Qtr Qtr Section (2.5 Acres) 2:	Not reported
Quad 2:	Not reported
File Location:	Archival Storage
GIS Application GIS:	False
Notes:	Not reported
Contact Type:	Lender
Company Name:	Bank One Wisconsin
Contact Address:	200 South Adams St
Contact Address 2:	Not reported
Contact City,St,Zip:	Green Bay, WI 54307

PIONEER METAL FINISHING (Continued) **1000312357**

Contact Province: Not reported
Contact Country: Not reported
Contact Postal code: Not reported
Contact Phone: 9204366576
Contact Phone Ext: Not reported
Contact Fax: Not reported
Contact E-mail: Not reported
Contact Cell Phone: Not reported
Contact Information Last Updated: 1/18/2002
Misc Contact Info: Not reported
Receive Invoice: F
Staff Id Num: Not reported

Contact Type: Former Staff TA
Company Name: MPCA
Contact Address: Lafayette Rd
Contact Address 2: Not reported
Contact City,St,Zip: St. Paul, MN 551554194
Contact Province: Not reported
Contact Country: Not reported
Contact Postal code: Not reported
Contact Phone: 6512822381
Contact Phone Ext: Not reported
Contact Fax: Not reported
Contact E-mail: Not reported
Contact Cell Phone: Not reported
Contact Information Last Updated: 1/28/2000
Misc Contact Info: Not reported
Receive Invoice: F
Staff Id Num: 3363

Contact Type: Staff PL/PM (Project Leader/Project Manager)s
Company Name: MPCA
Contact Address: 520 Lafayette Rd
Contact Address 2: Not reported
Contact City,St,Zip: St. Paul, MN 551554194
Contact Province: Not reported
Contact Country: Not reported
Contact Postal code: Not reported
Contact Phone: Not reported
Contact Phone Ext: Not reported
Contact Fax: Not reported
Contact E-mail: Not reported
Contact Cell Phone: Not reported
Contact Information Last Updated: Not reported
Misc Contact Info: Not reported
Receive Invoice: F
Staff Id Num: 3408

Contact Type: Former Staff TA
Company Name: MPCA
Contact Address: 520 Lafayette Rd
Contact Address 2: Not reported
Contact City,St,Zip: St. Paul, MN 551554194
Contact Province: Not reported
Contact Country: Not reported
Contact Postal code: Not reported

PIONEER METAL FINISHING (Continued) **1000312357**

Contact Phone:	Not reported
Contact Phone Ext:	Not reported
Contact Fax:	Not reported
Contact E-mail:	Not reported
Contact Cell Phone:	Not reported
Contact Information Last Updated:	Not reported
Misc Contact Info:	Not reported
Receive Invoice:	F
Staff Id Num:	3389

Contaminant Id:	00-00-0
Contaminated Media:	Ground Water
Req Cleanup Concluded:	Not reported
Cleanup Lvl Measure Units:	Not reported
Basis For Req Cleanup Lvl:	Not reported
Max Residual Contamination:	Not reported
Date Info Last Updated:	4/10/2007

Facid:	VP5642
Event:	VIC Program Participation Dates (Start/End)
Additional Information:	None
Start Date:	11/5/1997
End Date:	3/15/1998
Planned Start Date:	Not reported
Planned End Date:	Not reported
Date Info Last Updated:	Not reported
Record Number:	1603

Facid:	VP5642
Event:	No Association Determination Issued
Additional Information:	to lender for providing financing and holding a mortgage on the property
Start Date:	Not reported
End Date:	1/9/1998
Planned Start Date:	Not reported
Planned End Date:	Not reported
Date Info Last Updated:	1/18/2002
Record Number:	12873

Facid:	Not reported
GW Recepts Prot by Rem Actn:	Not reported
Ecological receptors present:	Not reported
Type of ecological receptors:	Not reported
Acres of contaminated soil:	Not reported
Volume of contaminated soil:	Not reported
Acres of surface water impacted:	Not reported
Acres of wetland impacted:	Not reported
Acres of sediment impacted:	Not reported
GW Plume Area Acres:	Not reported
Cleanup Conducted:	Not reported
Acres of Contam Soil remediate:	Not reported
Volume of Soil Cleaned:	Not reported
# Municipal wells contamd:	Not reported
# Dom wells contam:	Not reported
# People Impct SW intake contam:	Not reported
# Drums Revolved from site:	Not reported
Yr Soil Remediated:	Not reported

PIONEER METAL FINISHING (Continued) **1000312357**

Acres of Soil w/ Restrict Access:	Not reported
Yr IC remedy complete:	Not reported
Yr GW remedy completed:	Not reported
Year GWIC completed:	Not reported
Acres of wetland of sediment remediated:	Not reported
Public financing:	Not reported
Assurance help:	Not reported
Land use Classfn At Site:	Not reported
Land use Vicinity Of Site:	Not reported
Deed notif Present On Site:	Not reported
Restrictive Covenant Present:	Not reported
Restrictions: Not reported	
GW Pump and Treat Used at site:	Not reported
Quaternary Perched:	Not reported
Quaternary Water Table:	Not reported
Quaternary Confined:	Not reported
Cretaceous:	Not reported
Plattville:	Not reported
St. peter:	Not reported
Prairie Duchien:	Not reported
Jordan:	Not reported
Ironton/Galesville:	Not reported
Mt Simon Hinckley:	Not reported
Precambrian Undefferentiated:	Not reported
Other/Unknown Aquifier:	Not reported
Date Info Last Updated:	Not reported
Inst Control Info Updated:	Not reported
Inst Control Filed Location:	Not reported
SW Classification (Primary):	Not reported
SW Classification (Secondary):	Not reported
Miscellaneous: Not reported	
SW Comments:	Not reported

MN INSTITUTIONAL CONTROL:

Facility ID:	VP5641
SEC Address:	Not reported
Core Program Interest Id:	55131630
Link Id:	4688
Facility Type:	Metal Plating, Proc.
Active:	False
Pay Complete:	False
MPCA Region:	Metro
Size Acres:	3
HRS Score:	0
Enforcement Lead Agency:	Not reported
Federal Defferal Plot:	False
Emergency:	False
Site Classification:	False
RD/RA:	False
RL/FS:	False
Fund financed:	False
Npl:	False
Plp:	False
District:	Metro
Program Reffered from:	Not reported
Program Interest:	VIC

PIONEER METAL FINISHING (Continued) **1000312357**

Physical Location:	see 5640
Natural Source damage:	False
Clean up Cost:	Not reported
Indian Reservation:	False
Reserve Name:	Not reported
MPCA Owned Wells at site:	False
Created By:	Unknown
Date Created:	9/29/1997
Date Last Updated:	3/7/2003
Federal Facility:	False
Primary Funding Source:	Not reported
EPA Id:	Not reported
MPCA Id:	Not reported
Alpha Sort:	Not reported
Legal Distt:	58B
Congressional Distt:	5
Public Land Survey Method:	M
Map Scale For PLS Locational Data:	A
Township 2:	Not reported
Range:	Not reported
PLS Township Suffix:	W
section:	Not reported
PLS Qtr Section (160 Acres):	Not reported
PLS Qtr-Qtr Section (40 Acres):	Not reported
Pls Qtr-Qtr-Qtr Section (10 Acres):	Not reported
Pls Qtr-Qtr-Qtr-Qtr Secion (2.5 Acres):	Not reported
Quad:	1289
NAD Number:	83
Desc Of UTM Coord Pt:	Not reported
UTM Coord Pt Data Source:	Not reported
Org Providing UTM Coord Point Data:	Not reported
mpcapgmac:	Not reported
Utm Coord Pt Data Collection Method:	Not reported
Date Of Utm Coord Pt Data Collection:	Not reported
COL Date Qual:	Not reported
Map Scale:	Not reported
verifmeth:	Not reported
horizref:	Not reported
Utm Source:	2
Utm Method:	I1
Utm Scale:	A
Utm Accuracy:	Not reported
Utm East:	478132.09375
Utm North:	4982590.5
Utm Zone:	15
Basin Code:	2
Major Watershed:	20
Minor Watershed:	Not reported
Public Land Survey Method 2:	Not reported
Map Scale For PLS Locational Data 2:	Not reported
Township 2:	Not reported
Range 2:	Not reported
PLS Township Suffix 2:	Not reported
Section 2:	Not reported
PLS Qtr Section (160 Acres) 2:	Not reported
PLS Qtr-Qtr Section (40 Acres) 2:	Not reported
PLS Qtr-Qtr Section (10 Acres) 2:	Not reported

PIONEER METAL FINISHING (Continued) **1000312357**

PLS Qtr-Qtr Section (2.5 Acres) 2: Not reported
Quad 2: Not reported
File Location: Archival Storage
VIC Application GIS: False
Notes: Site closed following completion of long -term monitoring and determination that gw plume is stable.
Contact Type: Consultant
Company Name: STS Consultants
Contact Address: Street
Contact Address 2: Not reported
Contact City,St,Zip: MN
Contact Province: Not reported
Contact Country: Not reported
Contact Postal code: Not reported
Contact Phone: 7833156300
Contact Phone Ext: Not reported
Contact Fax: Not reported
Contact E-mail: Not reported
Contact Cell Phone: Not reported
Contact Information Last Updated: 7/30/2002
Misc Contact Info: Not reported
Receive Invoice: F
Staff Id Num: Not reported

Contact Type: Staff TA (Technical Analyst)
Company Name: MPCA
Contact Address: 520 Lafayette Rd.
Contact Address 2: Not reported
Contact City,St,Zip: St. Paul, MN 551554194
Contact Province: Not reported
Contact Country: Not reported
Contact Postal code: Not reported
Contact Phone: 651-282-2381
Contact Phone Ext: Not reported
Contact Fax: 651-296-9707
Contact E-mail: catherine.odell@pca.state.mn.us
Contact Cell Phone: Not reported
Contact Information Last Updated: 8/20/1999
Misc Contact Info: Not reported
Receive Invoice: F
Staff Id Num: 3363

Contact Type: Staff PL/PM (Project Leader/Project Manager)s
Company Name: MPCA
Contact Address: 520 Lafayette Rd
Contact Address 2: Not reported
Contact City,St,Zip: St. Paul, MN 55155
Contact Province: Not reported
Contact Country: Not reported
Contact Postal code: Not reported
Contact Phone: Not reported
Contact Phone Ext: Not reported
Contact Fax: Not reported
Contact E-mail: Not reported
Contact Cell Phone: Not reported
Contact Information Last Updated: Not reported
Misc Contact Info: Not reported

PIONEER METAL FINISHING (Continued) **1000312357**

Receive Invoice: F
Staff Id Num: 3408

Contact Type: Former Staff TA
Company Name: MPCA
Contact Address: Lafayette Rd
Contact Address 2: Not reported
Contact City,St,Zip: St. Paul, MN 551554194
Contact Province: Not reported
Contact Country: Not reported
Contact Postal code: Not reported
Contact Phone: Not reported
Contact Phone Ext: Not reported
Contact Fax: Not reported
Contact E-mail: Not reported
Contact Cell Phone: Not reported
Contact Information Last Updated: 8/20/1999
Misc Contact Info: Not reported
Receive Invoice: F
Staff Id Num: 3389

Contaminant Id: 1,2-Dichloroethylene (cis-
Contaminated Media: Ground Water
Req Cleanup Concluded: 70
Cleanup Lvl Measure Units: ug/L
Basis For Req Cleanup Lvl: HRL (Health Risk Limit)
Max Residual Contamination: 9250
Date Info Last Updated: 1/25/2002

Contaminant Id: Vinyl chloride; (chloroethene
Contaminated Media: Ground Water
Req Cleanup Concluded: 0.30000001
Cleanup Lvl Measure Units: ug/L
Basis For Req Cleanup Lvl: HRL (Health Risk Limit)
Max Residual Contamination: 665
Date Info Last Updated: 1/25/2002

Contaminant Id: Tetrachloroethylene; (Perchloroethylene
Contaminated Media: Ground Water
Req Cleanup Concluded: 7
Cleanup Lvl Measure Units: ug/L
Basis For Req Cleanup Lvl: HRL (Health Risk Limit)
Max Residual Contamination: 40
Date Info Last Updated: 1/25/2002

Contaminant Id: 1,2-Dichloroethylene (trans-
Contaminated Media: Ground Water
Req Cleanup Concluded: 100
Cleanup Lvl Measure Units: ug/L
Basis For Req Cleanup Lvl: HRL (Health Risk Limit)
Max Residual Contamination: 131
Date Info Last Updated: 1/25/2002

Contaminant Id: Trichloroethylene; (TCE
Contaminated Media: Ground Water
Req Cleanup Concluded: 30
Cleanup Lvl Measure Units: ug/L

PIONEER METAL FINISHING (Continued) **1000312357**

Basis For Req Cleanup Lvl: HRL (Health Risk Limit)
Max Residual Contamination: 3600
Date Info Last Updated: 1/25/2002

Facid: VP5641
Event: 155
Additional Information: for Supplemental Work Plan dated 11/5/98 by STS (prepared by Tom Schaub)
Start Date: Not reported
End Date: 5/21/1999
Planned Start Date: Not reported
Planned End Date: Not reported
Date Info Last Updated: 12/7/2001
Record Number: 12668

Facid: VP5641
Event: 211
Additional Information: stating that conditions of No Axn ltr have been fulfilled
Start Date: Not reported
End Date: 1/17/2003
Planned Start Date: Not reported
Planned End Date: Not reported
Date Info Last Updated: 1/17/2003
Record Number: 16231

Facid: VP5641
Event: 214
Additional Information: MPCA receipt of restrictive covenant for agency signature
Start Date: 11/19/2002
End Date: 12/6/2002
Planned Start Date: Not reported
Planned End Date: Not reported
Date Info Last Updated: 12/6/2002
Record Number: 15625

Facid: VP5641
Event: 214
Additional Information: filed on Property deed
Start Date: Not reported
End Date: 12/23/2002
Planned Start Date: Not reported
Planned End Date: Not reported
Date Info Last Updated: 1/2/2003
Record Number: 15819

Facid: VP5641
Event: Operation and Maintenance
Additional Information: to demonstrate stability of gw plume
Start Date: 7/1/1999
End Date: 12/31/2002
Planned Start Date: Not reported
Planned End Date: Not reported
Date Info Last Updated: 12/3/2002
Record Number: 15612

Facid: VP5641
Event: VIC Program Participation Dates (Start/End)

PIONEER METAL FINISHING (Continued) **1000312357**

Additional Information: None
Start Date: 9/29/1997
End Date: 3/10/2003
Planned Start Date: Not reported
Planned End Date: Not reported
Date Info Last Updated: Not reported
Record Number: 1390

Facid: VP5641
Event: No Action Letter Sent
Additional Information: conditional upon addl gw monitoring
Start Date: Not reported
End Date: 4/2/2002
Planned Start Date: Not reported
Planned End Date: Not reported
Date Info Last Updated: 4/2/2002
Record Number: 13642

Facid: VP5641
Event: Phase I Investigation
Additional Information: Phase I ESA
Start Date: Not reported
End Date: 8/1/1997
Planned Start Date: Not reported
Planned End Date: Not reported
Date Info Last Updated: 1/18/2002
Record Number: 12874

Facid: VP5641
Event: Phase II Investigation
Additional Information: evaluating gw
Start Date: 8/1/1997
End Date: 12/31/2002
Planned Start Date: Not reported
Planned End Date: Not reported
Date Info Last Updated: 3/27/2002
Record Number: 7485

Facid: VP5641
GW Recepts Prot by Rem Actn: Not reported
Ecological receptors present: False
Type of ecological receptors: Not reported
Acres of contaminated soil: Not reported
Volume of contaminated soil: Not reported
Acres of surface water impacted: Not reported
Acres of wetland impacted: Not reported
Acres of sediment impacted: Not reported
GW Plume Area Acres: Not reported
Cleanup Conducted: False
Acres of Contam Soil remediate: Not reported
Volume of Soil Cleaned: Not reported
Municipal wells contamd: Not reported
Dom wells contam: Not reported
People Impct SW intake contam: Not reported
Drums Revolved from site: Not reported
Yr Soil Remediated: Not reported
Acres of Soil w/ Restrict Access: Not reported

PIONEER METAL FINISHING (Continued) **1000312357**

Yr IC remedy complete: Not reported
Yr GW remedy completed: Not reported
Year GWIC completed: Not reported
Acres of wetland of sediment remediated: Not reported
Public financing: False
Assurance help: True
Land use Classfn At Site: Industrial
Land use Vicinity Of Site: Recreational
Deed notif Present On Site: False
Restrictive Covenant Present: True
Restrictions: Restrictive Covenant includes contingency plan and prohibits excavation of more than 2 cyds soil from the restricted area w/o prior approval of the MPCA . Restricted area is the area beneath the existing building, where source material is expected to be.
GW Pump and Treat Used at site: False
Quaternary Perched: False
Quaternary Water Table: True
Quaternary Confined: False
Cretaceous: False
Plattville: False
St. peter: False
Prairie Duchien: False
Jordan: False
Ironton/Galesville: False
Mt Simon Hinckley: False
Precambrian Undefferentiated: False
Other/Unknown Aquifier: False
Date Info Last Updated: 3/7/2003
Inst Control Info Updated: Not reported
Inst Control Filed Location: Not reported
SW Classification (Primary): Not reported
SW Classification (Secondary): Not reported
Miscellaneous: Conditional No Action Letter with requirement for additional gw monitoring and placement of deed restriction for suspected release to soil. Contaminant plume extends off-site at concentrations above HRLs but is stable in location and concentration.
SW Comments: Not reported

MN SRS:
Facility ID: VP5640
SEC Address: Not reported
Link Id: 4688
Facility Type: Metal Plating, Proc.
Active: False
Pay Complete: False
MPCA Region: Metro
Size Acres: Not reported
HRS Score: 0
Enforcement Lead Agency: Not reported
Federal Defferal Plot: False
Emergency: False
Site Classification: False
RD/RA: False
RL/FS: False
Fund financed: False
Npl: False

PIONEER METAL FINISHING (Continued) **1000312357**

Plp:	False
District:	Metro
Program Referred from:	Not reported
Program Interest:	VIC
Physical Location:	On West River Rd between West Broadway Ave and 17th Avenue North.
Natural Source damage:	False
Clean up Cost:	Not reported
Indian Reservation:	False
Reserve Name:	Not reported
MPCA Owned Wells at site:	False
Created By:	Unknown
Date Created:	2/17/1995
Date Last Updated:	1/18/2002
Federal Facility:	False
Primary Funding Source:	Not reported
EPA Id:	Not reported
MPCA Id:	Not reported
Alpha Sort:	Not reported
Legal Distt:	58B
Congressional Distt:	5
Public Land Survey Method:	M
Map Scale For PLS Locational Data:	A
Township 2:	Not reported
Range:	Not reported
PLS Township Suffix:	W
section:	Not reported
PLS Qtr Section (160 Acres):	Not reported
PLS Qtr-Qtr Section (40 Acres):	Not reported
Pls Qtr-Qtr-Qtr Section (10 Acres):	Not reported
Pls Qtr-Qtr-Qtr-Qtr Secion (2.5 Acres):	Not reported
Quad:	1289
NAD Number:	83
Desc Of UTM Coord Pt:	Not reported
UTM Coord Pt Data Source:	Not reported
Org Providing UTM Coord Point Data:	Not reported
mpcapgmac:	Not reported
Utm Coord Pt Data Collection Method:	Not reported
Date Of Utm Coord Pt Data Collection:	Not reported
COL Date Qual:	Not reported
Map Scale:	Not reported
verifmeth:	Not reported
horizref:	Not reported
Utm Source:	2
Utm Method:	I1
Utm Scale:	A
Utm Accuracy:	Not reported
Utm East:	478132.09375
Utm North:	4982590.5
Utm Zone:	15
Basin Code:	2
Major Watershed:	20
Minor Watershed:	Not reported
Public Land Survey Method 2:	Not reported
Map Scale For PLS Locational Data 2:	Not reported
Township 2:	Not reported
Range 2:	Not reported
PLS Township Suffix 2:	Not reported

PIONEER METAL FINISHING (Continued) **1000312357**

Section 2: Not reported
PLS Qtr Section (160 Acres) 2: Not reported
PLS Qtr-Qtr Section (40 Acres) 2: Not reported
PLS Qtr-Qtr Section (10 Acres) 2: Not reported
PLS Qtr-Qtr Section (2.5 Acres) 2: Not reported
Quad 2: Not reported
File Location: Archival Storage
VIC Application GIS: False
Notes: Site had a spill of chromic acid. Spill was investigated and all soil above cleanup goal was excavated and disposed of.
Contact Type: Voluntary Party
Company Name: Pioneer Metal Finishing
Contact Address: 1717 West River Road North
Contact Address 2: Not reported
Contact City,St,Zip: Minneapolis, MN 55411
Contact Province: Not reported
Contact Country: Not reported
Contact Postal code: Not reported
Contact Phone: 6125880855
Contact Phone Ext: Not reported
Contact Fax: Not reported
Contact E-mail: Not reported
Contact Cell Phone: Not reported
Contact Information Last Updated: 1/18/2002
Misc Contact Info: Not reported
Receive Invoice: T
Staff Id Num: Not reported

Contact Type: Consultant
Company Name: Wenck Associates
Contact Address: 1800 Pioneer Creek Ctr
Contact Address 2: Suite
Contact City,St,Zip: Maple Grove, MN 553695547
Contact Province: Not reported
Contact Country: Not reported
Contact Postal code: Not reported
Contact Phone: 7633156335
Contact Phone Ext: Not reported
Contact Fax: 7633151836
Contact E-mail: Not reported
Contact Cell Phone: Not reported
Contact Information Last Updated: 1/18/2002
Misc Contact Info: Not reported
Receive Invoice: F
Staff Id Num: Not reported

Contact Type: fpl
Company Name: MPCA
Contact Address: 520 Lafayette Rd
Contact Address 2: Not reported
Contact City,St,Zip: St. Paul, MN 551554194
Contact Province: Not reported
Contact Country: Not reported
Contact Postal code: Not reported
Contact Phone: Not reported
Contact Phone Ext: Not reported
Contact Fax: Not reported

PIONEER METAL FINISHING (Continued) **1000312357**

Contact E-mail:	Not reported
Contact Cell Phone:	Not reported
Contact Information Last Updated:	4/23/1998
Misc Contact Info:	Not reported
Receive Invoice:	F
Staff Id Num:	Not reported

Contact Type:	Staff TA (Technical Analyst)
Company Name:	MPCA
Contact Address:	520 Lafayette Rd.
Contact Address 2:	Not reported
Contact City,St,Zip:	St. Paul, MN 551554194
Contact Province:	Not reported
Contact Country:	Not reported
Contact Postal code:	Not reported
Contact Phone:	651-297-1802
Contact Phone Ext:	Not reported
Contact Fax:	651-296-9707
Contact E-mail:	jennifer.haas@pca.state.mn.us
Contact Cell Phone:	Not reported
Contact Information Last Updated:	4/23/1998
Misc Contact Info:	Not reported
Receive Invoice:	F
Staff Id Num:	3257

Contaminant Id:	Chromium (total); (Chromium VI
Contaminated Media:	Soil
Req Cleanup Concluded:	170
Cleanup Lvl Measure Units:	mg/Kg
Basis For Req Cleanup Lvl:	Not reported
Max Residual Contamination:	36
Date Info Last Updated:	1/18/2002

Facid:	VP5640
Event:	Remedial Action
Additional Information:	excavation of CR+6 soil
Start Date:	Not reported
End Date:	2/18/1995
Planned Start Date:	Not reported
Planned End Date:	Not reported
Date Info Last Updated:	1/18/2002
Record Number:	12277

Facid:	VP5640
Event:	VIC Program Participation Dates (Start/End)
Additional Information:	None
Start Date:	2/17/1995
End Date:	6/30/1995
Planned Start Date:	Not reported
Planned End Date:	Not reported
Date Info Last Updated:	1/15/1998
Record Number:	3521

Facid:	VP5640
Event:	Limited No Action Letter Sent
Additional Information:	None
Start Date:	Not reported

PIONEER METAL FINISHING (Continued) **1000312357**

End Date: 3/27/1995
Planned Start Date: Not reported
Planned End Date: Not reported
Date Info Last Updated: 1/15/1998
Record Number: 3522

Facid:	VP5640
GW Recepts Prot by Rem Actn:	Not reported
Ecological receptors present:	False
Type of ecological receptors:	Not reported
Acres of contaminated soil:	Not reported
Volume of contaminated soil:	12
Acres of surface water impacted:	Not reported
Acres of wetland impacted:	Not reported
Acres of sediment impacted:	Not reported
GW Plume Area Acres:	Not reported
Cleanup Conducted:	True
Acres of Contam Soil remediate:	Not reported
Volume of Soil Cleaned:	12
# Municipal wells contamd:	Not reported
# Dom wells contam:	Not reported
# People Impct SW intake contam:	Not reported
# Drums Revolved from site:	Not reported
Yr Soil Remediated:	Not reported
Acres of Soil w/ Restrict Access:	Not reported
Yr IC remedy complete:	Not reported
Yr GW remedy completed:	Not reported
Year GWIC completed:	Not reported
Acres of wetland of sediment remediated:	Not reported
Public financing:	False
Assurance help:	True
Land use Classfn At Site:	Industrial
Land use Vicinity Of Site:	Not reported
Deed notif Present On Site:	False
Restrictive Covenant Present:	False

Restrictions: Not reported

GW Pump and Treat Used at site:	False
Quaternary Perched:	False
Quaternary Water Table:	False
Quaternary Confined:	False
Cretaceous:	False
Plattville:	False
St. peter:	False
Prairie Duchien:	False
Jordan:	False
Ironton/Galesville:	False
Mt Simon Hinckley:	False
Precambrian Undefferentiated:	False
Other/Unknown Aquifier:	False
Date Info Last Updated:	10/19/2001
Inst Control Info Updated:	Not reported
Inst Control Filed Location:	Not reported
SW Classification (Primary):	Not reported
SW Classification (Secondary):	Not reported

Miscellaneous: Soil contaminated with hexavalent chromium was excavated and containerized in 45 drums, and handled as haz waste.

SW Comments: Not reported

PIONEER METAL FINISHING (Continued) **1000312357**

Facility ID:	VP5641
SEC Address:	Not reported
Link Id:	4688
Facility Type:	Metal Plating, Proc.
Active:	False
Pay Complete:	False
MPCA Region:	Metro
Size Acres:	3
HRS Score:	0
Enforcement Lead Agency:	Not reported
Federal Defferal Plot:	False
Emergency:	False
Site Classification:	False
RD/RA:	False
RL/FS:	False
Fund financed:	False
Npl:	False
Plp:	False
District:	Metro
Program Referred from:	Not reported
Program Interest:	VIC
Physical Location:	see 5640
Natural Source damage:	False
Clean up Cost:	Not reported
Indian Reservation:	False
Reserve Name:	Not reported
MPCA Owned Wells at site:	False
Created By:	Unknown
Date Created:	9/29/1997
Date Last Updated:	3/7/2003
Federal Facility:	False
Primary Funding Source:	Not reported
EPA Id:	Not reported
MPCA Id:	Not reported
Alpha Sort:	Not reported
Legal Distt:	58B
Congressional Distt:	5
Public Land Survey Method:	M
Map Scale For PLS Locational Data:	A
Township 2:	Not reported
Range:	Not reported
PLS Township Suffix:	W
section:	Not reported
PLS Qtr Section (160 Acres):	Not reported
PLS Qtr-Qtr Section (40 Acres):	Not reported
Pls Qtr-Qtr-Qtr Section (10 Acres):	Not reported
Pls Qtr-Qtr-Qtr-Qtr Secion (2.5 Acres):	Not reported
Quad:	1289
NAD Number:	83
Desc Of UTM Coord Pt:	Not reported
UTM Coord Pt Data Source:	Not reported
Org Providing UTM Coord Point Data:	Not reported
mpcapgmac:	Not reported
Utm Coord Pt Data Collection Method:	Not reported
Date Of Utm Coord Pt Data Collection:	Not reported
COL Date Qual:	Not reported
Map Scale:	Not reported

PIONEER METAL FINISHING (Continued) **1000312357**

verifmeth:	Not reported
horizref:	Not reported
Utm Source:	2
Utm Method:	I1
Utm Scale:	A
Utm Accuracy:	Not reported
Utm East:	478132.09375
Utm North:	4982590.5
Utm Zone:	15
Basin Code:	2
Major Watershed:	20
Minor Watershed:	Not reported
Public Land Survey Method 2:	Not reported
Map Scale For PLS Locational Data 2:	Not reported
Township 2:	Not reported
Range 2:	Not reported
PLS Township Suffix 2:	Not reported
Section 2:	Not reported
PLS Qtr Section (160 Acres) 2:	Not reported
PLS Qtr-Qtr Section (40 Acres) 2:	Not reported
PLS Qtr-Qtr Section (10 Acres) 2:	Not reported
PLS Qtr-Qtr Section (2.5 Acres) 2:	Not reported
Quad 2:	Not reported
File Location:	Archival Storage
VIC Application GIS:	False
Notes:	Site closed following completion of long -term monitoring and determination that gw plume is stable.
Contact Type:	Consultant
Company Name:	STS Consultants
Contact Address:	Street
Contact Address 2:	Not reported
Contact City,St,Zip:	MN
Contact Province:	Not reported
Contact Country:	Not reported
Contact Postal code:	Not reported
Contact Phone:	7833156300
Contact Phone Ext:	Not reported
Contact Fax:	Not reported
Contact E-mail:	Not reported
Contact Cell Phone:	Not reported
Contact Information Last Updated:	7/30/2002
Misc Contact Info:	Not reported
Receive Invoice:	F
Staff Id Num:	Not reported

Contact Type:	Staff TA (Technical Analyst)
Company Name:	MPCA
Contact Address:	520 Lafayette Rd.
Contact Address 2:	Not reported
Contact City,St,Zip:	St. Paul, MN 551554194
Contact Province:	Not reported
Contact Country:	Not reported
Contact Postal code:	Not reported
Contact Phone:	651-282-2381
Contact Phone Ext:	Not reported
Contact Fax:	651-296-9707
Contact E-mail:	catherine.odell@pca.state.mn.us

PIONEER METAL FINISHING (Continued) **1000312357**

Contact Cell Phone: Not reported
Contact Information Last Updated: 8/20/1999
Misc Contact Info: Not reported
Receive Invoice: F
Staff Id Num: 3363

Contact Type: Staff PL/PM (Project Leader/Project Manager)s
Company Name: MPCA
Contact Address: 520 Lafayette Rd
Contact Address 2: Not reported
Contact City,St,Zip: St. Paul, MN 55155
Contact Province: Not reported
Contact Country: Not reported
Contact Postal code: Not reported
Contact Phone: Not reported
Contact Phone Ext: Not reported
Contact Fax: Not reported
Contact E-mail: Not reported
Contact Cell Phone: Not reported
Contact Information Last Updated: Not reported
Misc Contact Info: Not reported
Receive Invoice: F
Staff Id Num: 3408

Contact Type: Former Staff TA
Company Name: MPCA
Contact Address: Lafayette Rd
Contact Address 2: Not reported
Contact City,St,Zip: St. Paul, MN 551554194
Contact Province: Not reported
Contact Country: Not reported
Contact Postal code: Not reported
Contact Phone: Not reported
Contact Phone Ext: Not reported
Contact Fax: Not reported
Contact E-mail: Not reported
Contact Cell Phone: Not reported
Contact Information Last Updated: 8/20/1999
Misc Contact Info: Not reported
Receive Invoice: F
Staff Id Num: 3389

Contaminant Id: 1,2-Dichloroethylene (cis-
Contaminated Media: Ground Water
Req Cleanup Concluded: 70
Cleanup Lvl Measure Units: ug/L
Basis For Req Cleanup Lvl: HRL (Health Risk Limit)
Max Residual Contamination: 9250
Date Info Last Updated: 1/25/2002

Contaminant Id: Vinyl chloride; (chloroethene
Contaminated Media: Ground Water
Req Cleanup Concluded: 0.30000001
Cleanup Lvl Measure Units: ug/L
Basis For Req Cleanup Lvl: HRL (Health Risk Limit)
Max Residual Contamination: 665
Date Info Last Updated: 1/25/2002

PIONEER METAL FINISHING (Continued) **1000312357**

Contaminant Id:	Tetrachloroethylene; (Perchloroethylene
Contaminated Media:	Ground Water
Req Cleanup Concluded:	7
Cleanup Lvl Measure Units:	ug/L
Basis For Req Cleanup Lvl:	HRL (Health Risk Limit)
Max Residual Contamination:	40
Date Info Last Updated:	1/25/2002

Contaminant Id:	1,2-Dichloroethylene (trans-
Contaminated Media:	Ground Water
Req Cleanup Concluded:	100
Cleanup Lvl Measure Units:	ug/L
Basis For Req Cleanup Lvl:	HRL (Health Risk Limit)
Max Residual Contamination:	131
Date Info Last Updated:	1/25/2002

Contaminant Id:	Trichloroethylene; (TCE
Contaminated Media:	Ground Water
Req Cleanup Concluded:	30
Cleanup Lvl Measure Units:	ug/L
Basis For Req Cleanup Lvl:	HRL (Health Risk Limit)
Max Residual Contamination:	3600
Date Info Last Updated:	1/25/2002

Facid:	VP5641
Event:	155
Additional Information:	for Supplemental Work Plan dated 11/5/98 by STS (prepared by Tom Schaub)
Start Date:	Not reported
End Date:	5/21/1999
Planned Start Date:	Not reported
Planned End Date:	Not reported
Date Info Last Updated:	12/7/2001
Record Number:	12668

Facid:	VP5641
Event:	211
Additional Information:	stating that conditions of No Axn ltr have been fulfilled
Start Date:	Not reported
End Date:	1/17/2003
Planned Start Date:	Not reported
Planned End Date:	Not reported
Date Info Last Updated:	1/17/2003
Record Number:	16231

Facid:	VP5641
Event:	214
Additional Information:	MPCA receipt of restrictive covenant for agency signature
Start Date:	11/19/2002
End Date:	12/6/2002
Planned Start Date:	Not reported
Planned End Date:	Not reported
Date Info Last Updated:	12/6/2002
Record Number:	15625

Facid:	VP5641
Event:	214

PIONEER METAL FINISHING (Continued) **1000312357**

Additional Information:	filed on Property deed
Start Date:	Not reported
End Date:	12/23/2002
Planned Start Date:	Not reported
Planned End Date:	Not reported
Date Info Last Updated:	1/2/2003
Record Number:	15819

Facid:	VP5641
Event:	Operation and Maintenance
Additional Information:	to demonstrate stability of gw plume
Start Date:	7/1/1999
End Date:	12/31/2002
Planned Start Date:	Not reported
Planned End Date:	Not reported
Date Info Last Updated:	12/3/2002
Record Number:	15612

Facid:	VP5641
Event:	VIC Program Participation Dates (Start/End)
Additional Information:	None
Start Date:	9/29/1997
End Date:	3/10/2003
Planned Start Date:	Not reported
Planned End Date:	Not reported
Date Info Last Updated:	Not reported
Record Number:	1390

Facid:	VP5641
Event:	No Action Letter Sent
Additional Information:	conditional upon addl gw monitoring
Start Date:	Not reported
End Date:	4/2/2002
Planned Start Date:	Not reported
Planned End Date:	Not reported
Date Info Last Updated:	4/2/2002
Record Number:	13642

Facid:	VP5641
Event:	Phase I Investigation
Additional Information:	Phase I ESA
Start Date:	Not reported
End Date:	8/1/1997
Planned Start Date:	Not reported
Planned End Date:	Not reported
Date Info Last Updated:	1/18/2002
Record Number:	12874

Facid:	VP5641
Event:	Phase II Investigation
Additional Information:	evaluating gw
Start Date:	8/1/1997
End Date:	12/31/2002
Planned Start Date:	Not reported
Planned End Date:	Not reported
Date Info Last Updated:	3/27/2002
Record Number:	7485

PIONEER METAL FINISHING (Continued) **1000312357**

Facid:	VP5641
GW Recepts Prot by Rem Actn:	Not reported
Ecological receptors present:	False
Type of ecological receptors:	Not reported
Acres of contaminated soil:	Not reported
Volume of contaminated soil:	Not reported
Acres of surface water impacted:	Not reported
Acres of wetland impacted:	Not reported
Acres of sediment impacted:	Not reported
GW Plume Area Acres:	Not reported
Cleanup Conducted:	False
Acres of Contam Soil remediate:	Not reported
Volume of Soil Cleaned:	Not reported
# Municipal wells contamd:	Not reported
# Dom wells contam:	Not reported
# People Impct SW intake contam:	Not reported
# Drums Revolved from site:	Not reported
Yr Soil Remediated:	Not reported
Acres of Soil w/ Restrict Access:	Not reported
Yr IC remedy complete:	Not reported
Yr GW remedy completed:	Not reported
Year GWIC completed:	Not reported
Acres of wetland of sediment remediated:	Not reported
Public financing:	False
Assurance help:	True
Land use Classfn At Site:	Industrial
Land use Vicinity Of Site:	Recreational
Deed notif Present On Site:	False
Restrictive Covenant Present:	True
Restrictions:	Restrictive Covenant includes contingency plan and prohibits excavation of more than 2 cyds soil from the restricted area w/o prior approval of the MPCA . Restricted area is the area beneath the existing building, where source material is expected to be.
GW Pump and Treat Used at site:	False
Quaternary Perched:	False
Quaternary Water Table:	True
Quaternary Confined:	False
Cretaceous:	False
Plattville:	False
St. peter:	False
Prairie Duchien:	False
Jordan:	False
Ironton/Galesville:	False
Mt Simon Hinckley:	False
Precambrian Undefferentiated:	False
Other/Unknown Aquifier:	False
Date Info Last Updated:	3/7/2003
Inst Control Info Updated:	Not reported
Inst Control Filed Location:	Not reported
SW Classification (Primary):	Not reported
SW Classification (Secondary):	Not reported
Miscellaneous:	Conditional No Action Letter with requirement for additional gw monitoring and placement of deed restriction for suspected release to soil. Contaminant plume extends off-site at concentrations above HRLs but is stable in location and concentration.
SW Comments:	Not reported

PIONEER METAL FINISHING (Continued) **1000312357**

Facility ID:	VP5642
SEC Address:	Not reported
Link Id:	4688
Facility Type:	Metal Plating, Proc.
Active:	False
Pay Complete:	False
MPCA Region:	Metro
Size Acres:	2.61
HRS Score:	0
Enforcement Lead Agency:	Not reported
Federal Defferal Plot:	False
Emergency:	False
Site Classification:	False
RD/RA:	False
RL/FS:	False
Fund financed:	False
Npl:	False
Plp:	False
District:	Metro
Program Referred from:	Not reported
Program Interest:	VIC
Physical Location:	Same as 5640 and 5641
Natural Source damage:	False
Clean up Cost:	Not reported
Indian Reservation:	False
Reserve Name:	Not reported
MPCA Owned Wells at site:	False
Created By:	Unknown
Date Created:	11/5/1997
Date Last Updated:	8/9/2001
Federal Facility:	False
Primary Funding Source:	Not reported
EPA Id:	Not reported
MPCA Id:	Not reported
Alpha Sort:	Not reported
Legal Distt:	58B
Congressional Distt:	5
Public Land Survey Method:	M
Map Scale For PLS Locational Data:	A
Township 2:	Not reported
Range:	Not reported
PLS Township Suffix:	W
section:	Not reported
PLS Qtr Section (160 Acres):	Not reported
PLS Qtr-Qtr Section (40 Acres):	Not reported
Pls Qtr-Qtr-Qtr Section (10 Acres):	Not reported
Pls Qtr-Qtr-Qtr-Qtr Secion (2.5 Acres):	Not reported
Quad:	1289
NAD Number:	83
Desc Of UTM Coord Pt:	Not reported
UTM Coord Pt Data Source:	Not reported
Org Providing UTM Coord Point Data:	Not reported
mpcapgmac:	Not reported
Utm Coord Pt Data Collection Method:	Not reported
Date Of Utm Coord Pt Data Collection:	Not reported
COL Date Qual:	Not reported
Map Scale:	Not reported

PIONEER METAL FINISHING (Continued) **1000312357**

verifmeth: Not reported
horizref: Not reported
Utm Source: 2
Utm Method: I1
Utm Scale: A
Utm Accuracy: Not reported
Utm East: 478132.09375
Utm North: 4982590.5
Utm Zone: 15
Basin Code: 2
Major Watershed: 20
Minor Watershed: Not reported
Public Land Survey Method 2: Not reported
Map Scale For PLS Locational Data 2: Not reported
Township 2: Not reported
Range 2: Not reported
PLS Township Suffix 2: Not reported
Section 2: Not reported
PLS Qtr Section (160 Acres) 2: Not reported
PLS Qtr-Qtr Section (40 Acres) 2: Not reported
PLS Qtr-Qtr Section (10 Acres) 2: Not reported
PLS Qtr-Qtr Section (2.5 Acres) 2: Not reported
Quad 2: Not reported
File Location: Archival Storage
VIC Application GIS: False
Notes: Not reported
Contact Type: Lender
Company Name: Bank One Wisconsin
Contact Address: 200 South Adams St
Contact Address 2: Not reported
Contact City,St,Zip: Green Bay, WI 54307
Contact Province: Not reported
Contact Country: Not reported
Contact Postal code: Not reported
Contact Phone: 9204366576
Contact Phone Ext: Not reported
Contact Fax: Not reported
Contact E-mail: Not reported
Contact Cell Phone: Not reported
Contact Information Last Updated: 1/18/2002
Misc Contact Info: Not reported
Receive Invoice: F
Staff Id Num: Not reported

Contact Type: Former Staff TA
Company Name: MPCA
Contact Address: Lafayette Rd
Contact Address 2: Not reported
Contact City,St,Zip: St. Paul, MN 551554194
Contact Province: Not reported
Contact Country: Not reported
Contact Postal code: Not reported
Contact Phone: 6512822381
Contact Phone Ext: Not reported
Contact Fax: Not reported
Contact E-mail: Not reported
Contact Cell Phone: Not reported

PIONEER METAL FINISHING (Continued) **1000312357**

Contact Information Last Updated: 1/28/2000
Misc Contact Info: Not reported
Receive Invoice: F
Staff Id Num: 3363

Contact Type: Staff PL/PM (Project Leader/Project Manager)s
Company Name: MPCA
Contact Address: 520 Lafayette Rd
Contact Address 2: Not reported
Contact City,St,Zip: St. Paul, MN 551554194
Contact Province: Not reported
Contact Country: Not reported
Contact Postal code: Not reported
Contact Phone: Not reported
Contact Phone Ext: Not reported
Contact Fax: Not reported
Contact E-mail: Not reported
Contact Cell Phone: Not reported
Contact Information Last Updated: Not reported
Misc Contact Info: Not reported
Receive Invoice: F
Staff Id Num: 3408

Contact Type: Former Staff TA
Company Name: MPCA
Contact Address: 520 Lafayette Rd
Contact Address 2: Not reported
Contact City,St,Zip: St. Paul, MN 551554194
Contact Province: Not reported
Contact Country: Not reported
Contact Postal code: Not reported
Contact Phone: Not reported
Contact Phone Ext: Not reported
Contact Fax: Not reported
Contact E-mail: Not reported
Contact Cell Phone: Not reported
Contact Information Last Updated: Not reported
Misc Contact Info: Not reported
Receive Invoice: F
Staff Id Num: 3389

Contaminant Id: 00-00-0
Contaminated Media: Ground Water
Req Cleanup Concluded: Not reported
Cleanup Lvl Measure Units: Not reported
Basis For Req Cleanup Lvl: Not reported
Max Residual Contamination: Not reported
Date Info Last Updated: 4/10/2007

Facid: VP5642
Event: VIC Program Participation Dates (Start/End)
Additional Information: None
Start Date: 11/5/1997
End Date: 3/15/1998
Planned Start Date: Not reported
Planned End Date: Not reported
Date Info Last Updated: Not reported

PIONEER METAL FINISHING (Continued) **1000312357**

Record Number: 1603

Facid: VP5642
Event: No Association Determination Issued
Additional Information: to lender for providing financing and holding a mortgage on the property
Start Date: Not reported
End Date: 1/9/1998
Planned Start Date: Not reported
Planned End Date: Not reported
Date Info Last Updated: 1/18/2002
Record Number: 12873

Facid: Not reported
GW Recepts Prot by Rem Actn: Not reported
Ecological receptors present: Not reported
Type of ecological receptors: Not reported
Acres of contaminated soil: Not reported
Volume of contaminated soil: Not reported
Acres of surface water impacted: Not reported
Acres of wetland impacted: Not reported
Acres of sediment impacted: Not reported
GW Plume Area Acres: Not reported
Cleanup Conducted: Not reported
Acres of Contam Soil remediate: Not reported
Volume of Soil Cleaned: Not reported
Municipal wells contamd: Not reported
Dom wells contam: Not reported
People Impct SW intake contam: Not reported
Drums Revolved from site: Not reported
Yr Soil Remediated: Not reported
Acres of Soil w/ Restrict Access: Not reported
Yr IC remedy complete: Not reported
Yr GW remedy completed: Not reported
Year GWIC completed: Not reported
Acres of wetland of sediment remediated: Not reported
Public financing: Not reported
Assurance help: Not reported
Land use Classfn At Site: Not reported
Land use Vicinity Of Site: Not reported
Deed notif Present On Site: Not reported
Restrictive Covenant Present: Not reported
Restrictions: Not reported
GW Pump and Treat Used at site: Not reported
Quaternary Perched: Not reported
Quaternary Water Table: Not reported
Quaternary Confined: Not reported
Cretaceous: Not reported
Plattville: Not reported
St. peter: Not reported
Prairie Duchien: Not reported
Jordan: Not reported
Ironton/Galesville: Not reported
Mt Simon Hinckley: Not reported
Precambrian Undefferentiated: Not reported
Other/Unknown Aquifier: Not reported
Date Info Last Updated: Not reported

PIONEER METAL FINISHING (Continued) **1000312357**

Inst Control Info Updated: Not reported
Inst Control Filed Location: Not reported
SW Classification (Primary): Not reported
SW Classification (Secondary): Not reported
Miscellaneous: Not reported
SW Comments: Not reported

WI MANIFEST:
Year: 06
EPA ID: MND045397965
FID: 999076870
ACT Code: 201
ACT Status: A
ACT Code 1: 201
ACT Name: HW Generator - Large
Contact First Name: ROBERT
Contact Last Name: WASCHE
Contact Title: Not reported
Contact Address: 1717 W RIVER RD N
Contact State: MN
Contact City: MINNEAPOLIS
Contact Zip: 55411
Contact Telephone: 6125880855
Contact Extention: Not reported
Contact Email Address: Not reported
WI MANIFEST SHIP: -
Manifest DOC ID: Not reported
Copy Type: Not reported
Gen EPA ID: Not reported
Gen Date: Not reported
TSD Date: Not reported
TSD EPA ID: Not reported
GEN Copy Revd Date: Not reported
TSG Copy Revd Date: Not reported
Manifest DOC ID: Not reported
Waste Page No: Not reported
Waste Line No: Not reported
Waste Code: Not reported
Waste Amount: Not reported
Unit of Measure: Not reported
Waste LBS: Not reported

WI MANIFEST TRANS: -
Mifest DOC ID: Not reported
TRAN EPA ID: Not reported
TRAN ORDER NO: Not reported
TRAN Date: Not reported

Manifest DOC ID: Not reported
Waste Page No: Not reported
Waste Line No: Not reported
Waste Code: Not reported
Waste Amount: Not reported
Unit of Measure: Not reported
Waste LBS: Not reported

N74 **NORTHERN STATES POWER** **SPILLS** **S106460891**
NNW **1300 WATER ST NE.** **N/A**
1/8-1/4 **MINNEAPOLIS, MN**
0.206 mi.
1089 ft. **Site 1 of 8 in cluster N**

Relative:
Higher

Actual:
808 ft.

MN SPILL:

Program Id:	183883
Township Name:	Not reported
Interest Type:	SP
Addr Id:	251843
Interest Phone:	Not reported
Preferred Id:	26546
Interest Start Date:	09/12/1997 11:58:42
Interest End Date:	Not reported
Active:	Not reported
Tmsp Added:	09/12/1997 11:58:42
Tmsp Last Updt:	04/11/2007 08:22:59
Staff Id Last Updt:	RSUCHAN
State County Code:	27
Country Code:	USA
Foreign State:	Not reported
Foreign Zone:	Not reported
Spill Closure Code:	**Not reported**
Sp Rep Code:	Refer To Air Quality
Report Taken By Initials:	3075
Mpca Project Manager Initials:	3075
Spill Site Closure Date:	06/30/2000 00:00:00
Sp Rep Desc:	BRUCE DENNY, NSP
Spill Date:	09/11/1997 00:00:00
Spill Reported Date:	09/11/1997 00:00:00
Init Cause Code:	Spill
Init Cause Desc:	SPILL
Initial Source Code:	13
Priority Code:	1
Archive Lot:	Not reported
Archive Box:	Not reported
Rep Phone:	Not reported
Rep Name:	Not reported
Mpca Involvement:	Not reported
Rpt Taken By Duty Officer:	Not reported
Spill Cause:	Not reported
Product:	Not reported
Spill:	Not reported
Report:	Not reported
Region:	Not reported
Project Mngr:	Not reported
Quantity:	Not reported
Product:	Not reported
Respnbl Party:	Not reported
Box:	Not reported
Closure Date:	Not reported
Cause Code:	Not reported
Date Reported:	Not reported
Location:	Not reported
Product:	Not reported
Amount Spilled:	Not reported
Units:	Not reported
Priority:	Not reported

NORTHERN STATES POWER (Continued) **S106460891**

Spill Date:	Not reported
Spill Date:	Not reported
Action Taken:	Not reported
Reported By:	Not reported
Incident:	Not reported
Respnbl Party:	Not reported
Spill Cause:	Not reported
Action Taken:	Not reported
Public Safety Spill ID:	Not reported
Site ID:	0
Duty Officer Report No:	Not reported
Comments:	TRANSFORMER VANDALISED CLEANED UP.

MN SPILL ACTION:

Spill Action Code:	3
Spill Action Person:	Not reported
Spill Action Date:	Not reported
Tmsp Added:	09/12/1997 11:58:42
Tmsp Last Updt:	05/04/2002 07:21:56
Staff Id Last Updt:	TANKS

MN SPILL AFFECTED DESCRIPTION:

Spill Inc. Affect Code:	Soil
Tmsp Added:	09/12/1997 11:58:42
Tmsp Last Updt:	05/04/2002 07:21:56
Staff Id Last Updt:	TANKS

MN SPILL EMERGENCY:

Emergency Id:	Not reported
Emergency Code:	Not reported
Spill Action Code:	Not reported
Tmsp Added:	Not reported
Tmsp Last Updt:	Not reported
Staff Id Last Updt:	Not reported

MN SPILL PREVENTION:

Spill Prevention Code:	Not reported
Spill Prevention Date:	Not reported
Comments:	Not reported
Tmsp Added:	Not reported
Tmsp Last Updt:	Not reported
Staff Id Last Updt:	Not reported

MN SPILL PRODUCT:

Program ID:	183883
Spill Incident Accuracy Id:	77787
Spill Product Code:	Mineral Oil
Spill Qty Units Code:	Gallons
Spill Incident Accuracy Code:	Known
Spill Released Qty:	100
Tmsp Added:	09/12/1997 11:58:42
Tmsp Last Updt:	05/04/2002 07:21:56
Staff Id Last Updt:	TANKS

N75 **NATIONAL FOUNDRY** **SPILLS** **S106457414**
NNW **1300 WATER ST NE.** **N/A**
1/8-1/4 **MINNEAPOLIS, MN**
0.206 mi.
1089 ft. **Site 2 of 8 in cluster N**

Relative:
Higher

Actual:
808 ft.

MN SPILL:

Program Id:	174133
Township Name:	Not reported
Interest Type:	SP
Addr Id:	251843
Interest Phone:	Not reported
Preferred Id:	15950
Interest Start Date:	03/21/1996 00:00:00
Interest End Date:	Not reported
Active:	Not reported
Tmsp Added:	03/21/1996 00:00:00
Tmsp Last Updt:	04/11/2007 08:22:53
Staff Id Last Updt:	RSUCHAN
State County Code:	27
Country Code:	USA
Foreign State:	Not reported
Foreign Zone:	Not reported
Spill Closure Code:	**Not reported**
Sp Rep Code:	Not reported
Report Taken By Initials:	4106
Mpca Project Manager Initials:	4106
Spill Site Closure Date:	03/25/1992 00:00:00
Sp Rep Desc:	MIKE RISSE
Spill Date:	03/24/1992 00:00:00
Spill Reported Date:	03/24/1992 00:00:00
Init Cause Code:	Spill
Init Cause Desc:	SPILLED OUT WHEN EQU
Initial Source Code:	Not reported
Priority Code:	4
Archive Lot:	Not reported
Archive Box:	Not reported
Rep Phone:	Not reported
Rep Name:	Not reported
Mpca Involvement:	Not reported
Rpt Taken By Duty Officer:	Not reported
Spill Cause:	Not reported
Product:	Not reported
Spill:	Not reported
Report:	Not reported
Region:	Not reported
Project Mngr:	Not reported
Quantity:	Not reported
Product:	Not reported
Respnbl Party:	Not reported
Box:	Not reported
Closure Date:	Not reported
Cause Code:	Not reported
Date Reported:	Not reported
Location:	Not reported
Product:	Not reported
Amount Spilled:	Not reported
Units:	Not reported
Priority:	Not reported

NATIONAL FOUNDRY (Continued) **S106457414**

Spill Date:	Not reported
Spill Date:	Not reported
Action Taken:	Not reported
Reported By:	Not reported
Incident:	Not reported
Respnbl Party:	Not reported
Spill Cause:	Not reported
Action Taken:	Not reported
Public Safety Spill ID:	Not reported
Site ID:	0
Duty Officer Report No:	Not reported
Comments:	Not reported

MN SPILL ACTION:

Spill Action Code:	Not reported
Spill Action Person:	Not reported
Spill Action Date:	Not reported
Tmsp Added:	Not reported
Tmsp Last Updt:	Not reported
Staff Id Last Updt:	Not reported

MN SPILL AFFECTED DESCRIPTION:

Spill Inc. Affect Code:	Not reported
Tmsp Added:	Not reported
Tmsp Last Updt:	Not reported
Staff Id Last Updt:	Not reported

MN SPILL EMERGENCY:

Emergency Id:	Not reported
Emergency Code:	Not reported
Spill Action Code:	Not reported
Tmsp Added:	Not reported
Tmsp Last Updt:	Not reported
Staff Id Last Updt:	Not reported

MN SPILL PREVENTION:

Spill Prevention Code:	Not reported
Spill Prevention Date:	Not reported
Comments:	Not reported
Tmsp Added:	Not reported
Tmsp Last Updt:	Not reported
Staff Id Last Updt:	Not reported

MN SPILL PRODUCT:

Program ID:	174133
Spill Incident Accuracy Id:	68635
Spill Product Code:	Other (Described In Remarks)
Spill Qty Units Code:	Unknown
Spill Incident Accuracy Code:	Unknown
Spill Released Qty:	0
Tmsp Added:	03/21/1996 00:00:00
Tmsp Last Updt:	05/04/2002 06:51:22
Staff Id Last Updt:	TANKS

N76 **NATIONAL FOUNDRY CO** **FINDS** **1000260168**
NNW **1300 WATER ST NE** **MN LS** **MND006253561**
1/8-1/4 **MINNEAPOLIS, MN 55413** **VIC**
0.206 mi. **SRS**
1089 ft. **Site 3 of 8 in cluster N** **RCRA-NonGen**

Relative: Higher

Actual: 808 ft.

FINDS:

Registry ID: 110003748730

Environmental Interest/Information System

RCRAInfo is a national information system that supports the Resource Conservation and Recovery Act (RCRA) program through the tracking of events and activities related to facilities that generate, transport, and treat, store, or dispose of hazardous waste. RCRAInfo allows RCRA program staff to track the notification, permit, compliance, and corrective action activities required under RCRA.

MN-DELTA (Minnesota - Permitting, Compliance, And Enforcement Information Management System) facilitates the issuance of permits and manages compliance.

MN LS:

Link ID:	5504
EPA ID:	Not reported
MPCA ID:	VP7500
Method:	I1
CERCLIS:	No
National Priorities List:	No
PLP:	No
Voluntary Cleanup & Investigation:	Yes
RCRA Treatment Storage & Disposal:	No
RCRA Generator:	No
Solid Waste Permit:	No
Dumps:	No
No Further Remedial Action Planned:	No
Delisted From PLP By MPCA:	No
LCP:	No
Brownfield:	No
Entity Type:	VIC

MN Voluntary Investigation Cleanup Program:

Facility ID:	VP7500
Facility Type:	Other
Facility Address 2:	Not reported
Core Program Interest Id:	336906
Link Id:	5504
Active:	False
Pay Complete:	False
MPCA Region:	Metro
Size Acres:	2.43
HRS Score:	0
Enforcement Lead Agency:	Not reported
Federal Defferal Plot:	False
Emergency:	False
Site Classification:	False
RD/RA:	False

NATIONAL FOUNDRY CO (Continued) **1000260168**

RL/FS:	False
Fund financed:	False
Npl:	False
Plp:	False
District:	Metro
Program Reffered from:	Not reported
Program Interest:	VIC
Physical Location:	None
Natural Source damage:	False
Clean up Cost:	Not reported
Indian Reservation:	False
Reservation Name:	Not reported
MPCA Owned Wells at site:	False
Created By:	Unknown
Date Created:	10/4/1996
Date Last Updated:	8/16/2007
Federal Facility:	False
Primary Funding Source:	Not reported
EPA Id:	Not reported
MPCA Id:	Not reported
Alpha Sort:	Not reported
Legal Distt:	59A
Congressional Dist:	5
Scale Of Map Used Pls Loc Data:	A
Township:	Not reported
Range:	Not reported
Range East West:	w
Section:	Not reported
Pls Qtr Section (160 Acres):	Not reported
Pls Qtr Qtr Section (40 Acres):	Not reported
Pls Qtr-Qtr-Qtr Section (10 Acres):	Not reported
Pls Qtr-Qtr-Qtr-Qtr Section (2.5 Acres):	Not reported
Quad:	Not reported
NAD Number:	83
Desc Of UTM Coord Pt:	Not reported
UTM Coord Pt Data Source:	Not reported
Org Providing The UTM Coord Point Data:	Not reported
Method For Loc Public Land Survey:	M
Method Of Utm Coord Pt Data Collection:	Not reported
Date Of Utm Coord Pt Data Collection:	Not reported
COL Date Qual:	Not reported
Map Scale:	Not reported
Verification Method:	Not reported
horizref:	Not reported
Utm Source:	2
Utm Method:	I1
Utm Scale:	A
Utm Accuracy:	Not reported
Utm East:	478485.44
Utm North:	4982891.5
Utm Zone:	15
Basin Code:	2
Major Watershed:	20
Major Watershed:	Not reported
Method For Loc Public Land Survey:	Not reported
Scale Of Map Used Pls Loc Data:	Not reported
Township 2:	Not reported

NATIONAL FOUNDRY CO (Continued) **1000260168**

Range 2: Not reported
Range East West: Not reported
Section 2: Not reported
Pls Qtr Section (160 Acres) 2: Not reported
Pls Qtr Qtr Section (40 Acres)2: Not reported
Pls Qtr Qtr Qtr Section (10 Acres)2: Not reported
Pls Qtr Qtr Qtr Qtr Section (2.5 Acres) 2: Not reported
Quad 2: Not reported
File Location: Archival Storage
GIS Application GIS: False
Notes: a.k.a. the Reutiman Property (VP5520)
Contact Type: Staff PL/PM (Project Leader/Project Manager)s
Company Name: MPCA
Contact Address: 520 Lafayette Rd
Contact Address 2: Not reported
Contact City,St,Zip: St. Paul, MN 551554194
Contact Province: Not reported
Contact Country: Not reported
Contact Postal code: Not reported
Contact Phone: Not reported
Contact Phone Ext: Not reported
Contact Fax: Not reported
Contact E-mail: Not reported
Contact Cell Phone: Not reported
Contact Information Last Updated: 4/17/1998
Misc Contact Info: Not reported
Receive Invoice: F
Staff Id Num: 3316

Contact Type: Staff TA (Technical Analyst)
Company Name: MPCA
Contact Address: 520 Lafayette Rd.
Contact Address 2: Not reported
Contact City,St,Zip: St. Paul, MN 551554194
Contact Province: Not reported
Contact Country: Not reported
Contact Postal code: Not reported
Contact Phone: 651-297-1802
Contact Phone Ext: Not reported
Contact Fax: 651-296-9707
Contact E-mail: jennifer.haas@pca.state.mn.us
Contact Cell Phone: Not reported
Contact Information Last Updated: 4/17/1998
Misc Contact Info: Not reported
Receive Invoice: F
Staff Id Num: 3257

Contaminant Id: 00-00-0
Contaminated Media: Ground Water
Req Cleanup Concluded: Not reported
Cleanup Lvl Measure Units: Not reported
Basis For Req Cleanup Lvl: Not reported
Max Residual Contamination: Not reported
Date Info Last Updated: 12/2/2008

Facid: VP7500
Event: VIC Program Participation Dates (Start/End)

NATIONAL FOUNDRY CO (Continued) **1000260168**

Additional Information: None
Start Date: 10/4/1996
End Date: 8/18/1999
Planned Start Date: Not reported
Planned End Date: Not reported
Date Info Last Updated: 2/11/1998
Record Number: 3924

Facid: VP7500
Event: Site Transferred (indicate to whom below)
Additional Information: To VPIC.
Start Date: Not reported
End Date: 8/5/1997
Planned Start Date: Not reported
Planned End Date: Not reported
Date Info Last Updated: 3/29/1999
Record Number: 7040

Facid: VP7500
GW Recepts Prot by Rem Actn: Not reported
Ecological receptors present: False
Type of ecological receptors: Not reported
Acres of contaminated soil: Not reported
Volume of contaminated soil: Not reported
Acres of surface water impacted: Not reported
Acres of wetland impacted: Not reported
Acres of sediment impacted: Not reported
GW Plume Area Acres: Not reported
Cleanup Conducted: False
Acres of Contam Soil remediate: Not reported
Volume of Soil Cleaned: Not reported
Municipal wells contamd: Not reported
Dom wells contam: Not reported
People Impct SW intake contam: Not reported
Drums Revolved from site: Not reported
Yr Soil Remediated: Not reported
Acres of Soil w/ Restrict Access: Not reported
Yr IC remedy complete: Not reported
Yr GW remedy completed: Not reported
Year GWIC completed: Not reported
Acres of wetland of sediment remediated: Not reported
Public financing: False
Assurance help: False
Land use Classfn At Site: Not reported
Land use Vicinity Of Site: Not reported
Deed notif Present On Site: False
Restrictive Covenant Present: False
Restrictions: Not reported
GW Pump and Treat Used at site: False
Quaternary Perched: False
Quaternary Water Table: False
Quaternary Confined: False
Cretaceous: False
Plattville: False
St. peter: False
Prairie Duchien: False
Jordan: False

NATIONAL FOUNDRY CO (Continued) **1000260168**

Ironton/Galesville:	False
Mt Simon Hinckley:	False
Precambrian Undefferentiated:	False
Other/Unknown Aquifier:	False
Date Info Last Updated:	Not reported
Inst Control Info Updated:	Not reported
Inst Control Filed Location:	Not reported
SW Classification (Primary):	Not reported
SW Classification (Secondary):	Not reported
Miscellaneous: Not reported	
SW Comments:	Not reported

MN SRS:

Facility ID:	VP7500
SEC Address:	Not reported
Link Id:	5504
Facility Type:	Other
Active:	False
Pay Complete:	False
MPCA Region:	Metro
Size Acres:	2.43
HRS Score:	0
Enforcement Lead Agency:	Not reported
Federal Defferal Plot:	False
Emergency:	False
Site Classification:	False
RD/RA:	False
RL/FS:	False
Fund financed:	False
Npl:	False
Plp:	False
District:	Metro
Program Referred from:	Not reported
Program Interest:	VIC
Physical Location:	None
Natural Source damage:	False
Clean up Cost:	Not reported
Indian Reservation:	False
Reserve Name:	Not reported
MPCA Owned Wells at site:	False
Created By:	Unknown
Date Created:	10/4/1996
Date Last Updated:	8/16/2007
Federal Facility:	False
Primary Funding Source:	Not reported
EPA Id:	Not reported
MPCA Id:	Not reported
Alpha Sort:	Not reported
Legal Distt:	59A
Congressional Distt:	5
Public Land Survey Method:	M
Map Scale For PLS Locational Data:	A
Township 2:	Not reported
Range:	Not reported
PLS Township Suffix:	w
section:	Not reported

NATIONAL FOUNDRY CO (Continued) **1000260168**

PLS Qtr Section (160 Acres):	Not reported
PLS Qtr-Qtr Section (40 Acres):	Not reported
Pls Qtr-Qtr-Qtr Section (10 Acres):	Not reported
Pls Qtr-Qtr-Qtr-Qtr Secion (2.5 Acres):	Not reported
Quad:	Not reported
NAD Number:	83
Desc Of UTM Coord Pt:	Not reported
UTM Coord Pt Data Source:	Not reported
Org Providing UTM Coord Point Data:	Not reported
mpcapgmac:	Not reported
Utm Coord Pt Data Collection Method:	Not reported
Date Of Utm Coord Pt Data Collection:	Not reported
COL Date Qual:	Not reported
Map Scale:	Not reported
verifmeth:	Not reported
horizref:	Not reported
Utm Source:	2
Utm Method:	I1
Utm Scale:	A
Utm Accuracy:	Not reported
Utm East:	478485.44
Utm North:	4982891.5
Utm Zone:	15
Basin Code:	2
Major Watershed:	20
Minor Watershed:	Not reported
Public Land Survey Method 2:	Not reported
Map Scale For PLS Locational Data 2:	Not reported
Township 2:	Not reported
Range 2:	Not reported
PLS Township Suffix 2:	Not reported
Section 2:	Not reported
PLS Qtr Section (160 Acres) 2:	Not reported
PLS Qtr-Qtr Section (40 Acres) 2:	Not reported
PLS Qtr-Qtr Section (10 Acres) 2:	Not reported
PLS Qtr-Qtr Section (2.5 Acres) 2:	Not reported
Quad 2:	Not reported
File Location:	Archival Storage
VIC Application GIS:	False
Notes:	a.k.a. the Reutiman Property (VP5520)
Contact Type:	Staff PL/PM (Project Leader/Project Manager)s
Company Name:	MPCA
Contact Address:	520 Lafayette Rd
Contact Address 2:	Not reported
Contact City,St,Zip:	St. Paul, MN 551554194
Contact Province:	Not reported
Contact Country:	Not reported
Contact Postal code:	Not reported
Contact Phone:	Not reported
Contact Phone Ext:	Not reported
Contact Fax:	Not reported
Contact E-mail:	Not reported
Contact Cell Phone:	Not reported
Contact Information Last Updated:	4/17/1998
Misc Contact Info:	Not reported
Receive Invoice:	F
Staff Id Num:	3316

NATIONAL FOUNDRY CO (Continued) **1000260168**

Contact Type:	Staff TA (Technical Analyst)
Company Name:	MPCA
Contact Address:	520 Lafayette Rd.
Contact Address 2:	Not reported
Contact City,St,Zip:	St. Paul, MN 551554194
Contact Province:	Not reported
Contact Country:	Not reported
Contact Postal code:	Not reported
Contact Phone:	651-297-1802
Contact Phone Ext:	Not reported
Contact Fax:	651-296-9707
Contact E-mail:	jennifer.haas@pca.state.mn.us
Contact Cell Phone:	Not reported
Contact Information Last Updated:	4/17/1998
Misc Contact Info:	Not reported
Receive Invoice:	F
Staff Id Num:	3257

Contaminant Id:	00-00-0
Contaminated Media:	Ground Water
Req Cleanup Concluded:	Not reported
Cleanup Lvl Measure Units:	Not reported
Basis For Req Cleanup Lvl:	Not reported
Max Residual Contamination:	Not reported
Date Info Last Updated:	12/2/2008

Facid:	VP7500
Event:	VIC Program Participation Dates (Start/End)
Additional Information:	None
Start Date:	10/4/1996
End Date:	8/18/1999
Planned Start Date:	Not reported
Planned End Date:	Not reported
Date Info Last Updated:	2/11/1998
Record Number:	3924

Facid:	VP7500
Event:	Site Transferred (indicate to whom below)
Additional Information:	To VPIC.
Start Date:	Not reported
End Date:	8/5/1997
Planned Start Date:	Not reported
Planned End Date:	Not reported
Date Info Last Updated:	3/29/1999
Record Number:	7040

Facid:	VP7500
GW Recepts Prot by Rem Actn:	Not reported
Ecological receptors present:	False
Type of ecological receptors:	Not reported
Acres of contaminated soil:	Not reported
Volume of contaminated soil:	Not reported
Acres of surface water impacted:	Not reported
Acres of wetland impacted:	Not reported
Acres of sediment impacted:	Not reported
GW Plume Area Acres:	Not reported
Cleanup Conducted:	False

NATIONAL FOUNDRY CO (Continued) **1000260168**

Acres of Contam Soil remediate:	Not reported
Volume of Soil Cleaned:	Not reported
# Municipal wells contamd:	Not reported
# Dom wells contam:	Not reported
# People Impct SW intake contam:	Not reported
# Drums Revolved from site:	Not reported
Yr Soil Remediated:	Not reported
Acres of Soil w/ Restrict Access:	Not reported
Yr IC remedy complete:	Not reported
Yr GW remedy completed:	Not reported
Year GWIC completed:	Not reported
Acres of wetland of sediment remediated:	Not reported
Public financing:	False
Assurance help:	False
Land use Classfn At Site:	Not reported
Land use Vicinity Of Site:	Not reported
Deed notif Present On Site:	False
Restrictive Covenant Present:	False
Restrictions: Not reported	
GW Pump and Treat Used at site:	False
Quaternary Perched:	False
Quaternary Water Table:	False
Quaternary Confined:	False
Cretaceous:	False
Plattville:	False
St. peter:	False
Prairie Duchien:	False
Jordan:	False
Ironton/Galesville:	False
Mt Simon Hinckley:	False
Precambrian Undefferentiated:	False
Other/Unknown Aquifier:	False
Date Info Last Updated:	Not reported
Inst Control Info Updated:	Not reported
Inst Control Filed Location:	Not reported
SW Classification (Primary):	Not reported
SW Classification (Secondary):	Not reported
Miscellaneous: Not reported	
SW Comments:	Not reported

RCRA-NonGen:

Date form received by agency:	03/01/2007
Facility name:	NATIONAL FOUNDRY CO
Facility address:	1300 WATER ST NE MINNEAPOLIS, MN 55413
EPA ID:	MND006253561
Mailing address:	1300 WATER STREET NE MINNEAPOLIS, MN 55413
Contact:	WALTER REUTIMAN
Contact address:	1300 WATER STREET NE MINNEAPOLIS, MN 55413
Contact country:	US
Contact telephone:	(612) 379-2691
Contact email:	Not reported
EPA Region:	05
Classification:	Non-Generator

NATIONAL FOUNDRY CO (Continued) **1000260168**

Description: Handler: Non-Generators do not presently generate hazardous waste

Owner/Operator Summary:
Owner/operator name: NAME NOT REPORTED
Owner/operator address: ADDRESS NOT REPORTED
CITY NOT REPORTED, AK 99998
Owner/operator country: Not reported
Owner/operator telephone: (312) 555-1212
Legal status: Private
Owner/Operator Type: Operator
Owner/Op start date: Not reported
Owner/Op end date: Not reported

Owner/operator name: NAME NOT REPORTED
Owner/operator address: ADDRESS NOT REPORTED
CITY NOT REPORTED, AK 99998
Owner/operator country: Not reported
Owner/operator telephone: (312) 555-1212
Legal status: Private
Owner/Operator Type: Owner
Owner/Op start date: Not reported
Owner/Op end date: Not reported

Owner/operator name: NATIONAL FOUNDRY CO
Owner/operator address: 1300 WATER ST NE
MINNEAPOLIS, MN 55413
Owner/operator country: US
Owner/operator telephone: (612) 379-2691
Legal status: Private
Owner/Operator Type: Owner
Owner/Op start date: 07/26/1999
Owner/Op end date: Not reported

Handler Activities Summary:
U.S. importer of hazardous waste: Unknown
Mixed waste (haz. and radioactive): Unknown
Recycler of hazardous waste: No
Transporter of hazardous waste: No
Treater, storer or disposer of HW: No
Underground injection activity: No
On-site burner exemption: Unknown
Furnace exemption: Unknown
Used oil fuel burner: No
Used oil processor: No
User oil refiner: No
Used oil fuel marketer to burner: No
Used oil Specification marketer: No
Used oil transfer facility: No
Used oil transporter: No
Off-site waste receiver: Commercial status unknown

Historical Generators:
Date form received by agency: 08/11/1980
Facility name: NATIONAL FOUNDRY CO
Classification: Not a generator, verified

NATIONAL FOUNDRY CO (Continued) **1000260168**

Hazardous Waste Summary:
Waste code: D000
Waste name: Not Defined

Waste code: F002
Waste name: THE FOLLOWING SPENT HALOGENATED SOLVENTS: TETRACHLOROETHYLENE, METHYLENE CHLORIDE, TRICHLOROETHYLENE, 1,1,1-TRICHLOROETHANE, CHLOROBENZENE, 1,1,2-TRICHLORO-1,2,2-TRIFLUOROETHANE, ORTHO-DICHLOROBENZENE, TRICHLOROFLUOROMETHANE, AND 1,1,2-TRICHLOROETHANE; ALL SPENT SOLVENT MIXTURES/BLENDS CONTAINING, BEFORE USE, A TOTAL OF TEN PERCENT OR MORE (BY VOLUME) OF ONE OR MORE OF THE ABOVE HALOGENATED SOLVENTS OR THOSE LISTED IN F001, F004, OR F005, AND STILL BOTTOMS FROM THE RECOVERY OF THESE SPENT SOLVENTS AND SPENT SOLVENT MIXTURES.

Waste code: D000
Waste name: Not Defined

Waste code: F002
Waste name: THE FOLLOWING SPENT HALOGENATED SOLVENTS: TETRACHLOROETHYLENE, METHYLENE CHLORIDE, TRICHLOROETHYLENE, 1,1,1-TRICHLOROETHANE, CHLOROBENZENE, 1,1,2-TRICHLORO-1,2,2-TRIFLUOROETHANE, ORTHO-DICHLOROBENZENE, TRICHLOROFLUOROMETHANE, AND 1,1,2-TRICHLOROETHANE; ALL SPENT SOLVENT MIXTURES/BLENDS CONTAINING, BEFORE USE, A TOTAL OF TEN PERCENT OR MORE (BY VOLUME) OF ONE OR MORE OF THE ABOVE HALOGENATED SOLVENTS OR THOSE LISTED IN F001, F004, OR F005, AND STILL BOTTOMS FROM THE RECOVERY OF THESE SPENT SOLVENTS AND SPENT SOLVENT MIXTURES.

Violation Status: No violations found

N77 **REUTIMAN PROPERTY** **VIC S103814087**
NNW **1300 WATER STREET N.E.** **SRS N/A**
1/8-1/4 **MINNEAPOLIS, MN 55413**
0.206 mi.
1089 ft. **Site 4 of 8 in cluster N**

Relative: Higher

Actual: 808 ft.

MN Voluntary Investigation Cleanup Program:
Facility ID: VP5520
Facility Type: Other
Facility Address 2: Not reported
Core Program Interest Id: 335643
Link Id: 4020
Active: False
Pay Complete: False
MPCA Region: Metro
Size Acres: 1.5
HRS Score: 0
Enforcement Lead Agency: Not reported
Federal Defferal Plot: False
Emergency: False
Site Classification: False
RD/RA: False
RL/FS: False
Fund financed: False
Npl: False
Plp: False
District: Metro

REUTIMAN PROPERTY (Continued) **S103814087**

Program Reffered from:	Not reported
Program Interest:	VIC
Physical Location:	None
Natural Source damage:	False
Clean up Cost:	Not reported
Indian Reservation:	False
Reservation Name:	Not reported
MPCA Owned Wells at site:	False
Created By:	Unknown
Date Created:	12/27/1994
Date Last Updated:	5/5/1999
Federal Facility:	False
Primary Funding Source:	Not reported
EPA Id:	Not reported
MPCA Id:	Not reported
Alpha Sort:	Not reported
Legal Distt:	59A
Congressional Dist:	5
Scale Of Map Used Pls Loc Data:	A
Township:	Not reported
Range:	Not reported
Range East West:	W
Section:	Not reported
Pls Qtr Section (160 Acres):	Not reported
Pls Qtr Qtr Section (40 Acres):	Not reported
Pls Qtr-Qtr-Qtr Section (10 Acres):	Not reported
Pls Qtr-Qtr-Qtr-Qtr Section (2.5 Acres):	Not reported
Quad:	Not reported
NAD Number:	83
Desc Of UTM Coord Pt:	Not reported
UTM Coord Pt Data Source:	Not reported
Org Providing The UTM Coord Point Data:	Not reported
Method For Loc Public Land Survey:	M
Method Of Utm Coord Pt Data Collection:	Not reported
Date Of Utm Coord Pt Data Collection:	Not reported
COL Date Qual:	Not reported
Map Scale:	Not reported
Verification Method:	Not reported
horizref:	Not reported
Utm Source:	2
Utm Method:	I1
Utm Scale:	A
Utm Accuracy:	Not reported
Utm East:	478445.22837
Utm North:	4982993.9052
Utm Zone:	15
Basin Code:	2
Major Watershed:	20
Major Watershed:	Not reported
Method For Loc Public Land Survey:	Not reported
Scale Of Map Used Pls Loc Data:	Not reported
Township 2:	Not reported
Range 2:	Not reported
Range East West:	Not reported
Section 2:	Not reported
Pls Qtr Section (160 Acres) 2:	Not reported
Pls Qtr Qtr Section (40 Acres)2:	Not reported

REUTIMAN PROPERTY (Continued) **S103814087**

Pls Qtr Qtr Qtr Section (10 Acres)2: Not reported
Pls Qtr Qtr Qtr Qtr Section (2.5 Acres) 2: Not reported
Quad 2: Not reported
File Location: Archival Storage
GIS Application GIS: False
Notes: a.k.a. the National Foundry Site (VP7500)
Contact Type: Staff PL/PM (Project Leader/Project Manager)s
Company Name: MPCA
Contact Address: 520 Lafayette Rd
Contact Address 2: Not reported
Contact City,St,Zip: St. Paul, MN 551554194
Contact Province: Not reported
Contact Country: Not reported
Contact Postal code: Not reported
Contact Phone: Not reported
Contact Phone Ext: Not reported
Contact Fax: Not reported
Contact E-mail: Not reported
Contact Cell Phone: Not reported
Contact Information Last Updated: 4/23/1998
Misc Contact Info: Not reported
Receive Invoice: F
Staff Id Num: 3316

Contact Type: Staff TA (Technical Analyst)
Company Name: MPCA
Contact Address: 520 Lafayette Rd.
Contact Address 2: Not reported
Contact City,St,Zip: St. Paul, MN 551554194
Contact Province: Not reported
Contact Country: Not reported
Contact Postal code: Not reported
Contact Phone: 651-297-1802
Contact Phone Ext: Not reported
Contact Fax: 651-296-9707
Contact E-mail: jennifer.haas@pca.state.mn.us
Contact Cell Phone: Not reported
Contact Information Last Updated: 4/23/1998
Misc Contact Info: Not reported
Receive Invoice: F
Staff Id Num: 3257

Contaminant Id: 00-00-0
Contaminated Media: Ground Water
Req Cleanup Concluded: Not reported
Cleanup Lvl Measure Units: Not reported
Basis For Req Cleanup Lvl: Not reported
Max Residual Contamination: Not reported
Date Info Last Updated: 12/2/2008

Facid: VP5520
Event: VIC Program Participation Dates (Start/End)
Additional Information: None
Start Date: 12/27/1994
End Date: 6/18/1996
Planned Start Date: Not reported
Planned End Date: Not reported

REUTIMAN PROPERTY (Continued) **S103814087**

Date Info Last Updated: 1/14/1998
Record Number: 3492

Facid: VP5520
Event: No Association Determination Issued
Additional Information: None
Start Date: Not reported
End Date: 4/21/1995
Planned Start Date: Not reported
Planned End Date: Not reported
Date Info Last Updated: 1/14/1998
Record Number: 3493

Facid: VP5520
GW Recepts Prot by Rem Actn: Not reported
Ecological receptors present: False
Type of ecological receptors: Not reported
Acres of contaminated soil: Not reported
Volume of contaminated soil: Not reported
Acres of surface water impacted: Not reported
Acres of wetland impacted: Not reported
Acres of sediment impacted: Not reported
GW Plume Area Acres: Not reported
Cleanup Conducted: False
Acres of Contam Soil remediate: Not reported
Volume of Soil Cleaned: Not reported
Municipal wells contamd: Not reported
Dom wells contam: Not reported
People Impct SW intake contam: Not reported
Drums Revolved from site: Not reported
Yr Soil Remediated: Not reported
Acres of Soil w/ Restrict Access: Not reported
Yr IC remedy complete: Not reported
Yr GW remedy completed: Not reported
Year GWIC completed: Not reported
Acres of wetland of sediment remediated: Not reported
Public financing: False
Assurance help: True
Land use Classfn At Site: Not reported
Land use Vicinity Of Site: Not reported
Deed notif Present On Site: False
Restrictive Covenant Present: False
Restrictions: Not reported
GW Pump and Treat Used at site: False
Quaternary Perched: False
Quaternary Water Table: False
Quaternary Confined: False
Cretaceous: False
Plattville: False
St. peter: False
Prairie Duchien: False
Jordan: False
Ironton/Galesville: False
Mt Simon Hinckley: False
Precambrian Undefferentiated: False
Other/Unknown Aquifier: False
Date Info Last Updated: 3/26/1999

REUTIMAN PROPERTY (Continued) **S103814087**

Inst Control Info Updated: Not reported
Inst Control Filed Location: Not reported
SW Classification (Primary): Not reported
SW Classification (Secondary): Not reported
Miscellaneous: Not reported
SW Comments: Not reported

MN SRS:
Facility ID: VP5520
SEC Address: Not reported
Link Id: 4020
Facility Type: Other
Active: False
Pay Complete: False
MPCA Region: Metro
Size Acres: 1.5
HRS Score: 0
Enforcement Lead Agency: Not reported
Federal Defferal Plot: False
Emergency: False
Site Classification: False
RD/RA: False
RL/FS: False
Fund financed: False
Npl: False
Plp: False
District: Metro
Program Referred from: Not reported
Program Interest: VIC
Physical Location: None
Natural Source damage: False
Clean up Cost: Not reported
Indian Reservation: False
Reserve Name: Not reported
MPCA Owned Wells at site: False
Created By: Unknown
Date Created: 12/27/1994
Date Last Updated: 5/5/1999
Federal Facility: False
Primary Funding Source: Not reported
EPA Id: Not reported
MPCA Id: Not reported
Alpha Sort: Not reported
Legal Distt: 59A
Congressional Distt: 5
Public Land Survey Method: M
Map Scale For PLS Locational Data: A
Township 2: Not reported
Range: Not reported
PLS Township Suffix: W
section: Not reported
PLS Qtr Section (160 Acres): Not reported
PLS Qtr-Qtr Section (40 Acres): Not reported
Pls Qtr-Qtr-Qtr Section (10 Acres): Not reported
Pls Qtr-Qtr-Qtr-Qtr Secion (2.5 Acres): Not reported
Quad: Not reported

REUTIMAN PROPERTY (Continued) **S103814087**

NAD Number:	83
Desc Of UTM Coord Pt:	Not reported
UTM Coord Pt Data Source:	Not reported
Org Providing UTM Coord Point Data:	Not reported
mpcapgmac:	Not reported
Utm Coord Pt Data Collection Method:	Not reported
Date Of Utm Coord Pt Data Collection:	Not reported
COL Date Qual:	Not reported
Map Scale:	Not reported
verifmeth:	Not reported
horizref:	Not reported
Utm Source:	2
Utm Method:	I1
Utm Scale:	A
Utm Accuracy:	Not reported
Utm East:	478445.22837
Utm North:	4982993.9052
Utm Zone:	15
Basin Code:	2
Major Watershed:	20
Minor Watershed:	Not reported
Public Land Survey Method 2:	Not reported
Map Scale For PLS Locational Data 2:	Not reported
Township 2:	Not reported
Range 2:	Not reported
PLS Township Suffix 2:	Not reported
Section 2:	Not reported
PLS Qtr Section (160 Acres) 2:	Not reported
PLS Qtr-Qtr Section (40 Acres) 2:	Not reported
PLS Qtr-Qtr Section (10 Acres) 2:	Not reported
PLS Qtr-Qtr Section (2.5 Acres) 2:	Not reported
Quad 2:	Not reported
File Location:	Archival Storage
VIC Application GIS:	False
Notes:	a.k.a. the National Foundry Site (VP7500)
Contact Type:	Staff PL/PM (Project Leader/Project Manager)s
Company Name:	MPCA
Contact Address:	520 Lafayette Rd
Contact Address 2:	Not reported
Contact City,St,Zip:	St. Paul, MN 551554194
Contact Province:	Not reported
Contact Country:	Not reported
Contact Postal code:	Not reported
Contact Phone:	Not reported
Contact Phone Ext:	Not reported
Contact Fax:	Not reported
Contact E-mail:	Not reported
Contact Cell Phone:	Not reported
Contact Information Last Updated:	4/23/1998
Misc Contact Info:	Not reported
Receive Invoice:	F
Staff Id Num:	3316

Contact Type:	Staff TA (Technical Analyst)
Company Name:	MPCA
Contact Address:	520 Lafayette Rd.
Contact Address 2:	Not reported

REUTIMAN PROPERTY (Continued) **S103814087**

Contact City,St,Zip:	St. Paul, MN 551554194
Contact Province:	Not reported
Contact Country:	Not reported
Contact Postal code:	Not reported
Contact Phone:	651-297-1802
Contact Phone Ext:	Not reported
Contact Fax:	651-296-9707
Contact E-mail:	jennifer.haas@pca.state.mn.us
Contact Cell Phone:	Not reported
Contact Information Last Updated:	4/23/1998
Misc Contact Info:	Not reported
Receive Invoice:	F
Staff Id Num:	3257

Contaminant Id:	00-00-0
Contaminated Media:	Ground Water
Req Cleanup Concluded:	Not reported
Cleanup Lvl Measure Units:	Not reported
Basis For Req Cleanup Lvl:	Not reported
Max Residual Contamination:	Not reported
Date Info Last Updated:	12/2/2008

Facid:	VP5520
Event:	VIC Program Participation Dates (Start/End)
Additional Information:	None
Start Date:	12/27/1994
End Date:	6/18/1996
Planned Start Date:	Not reported
Planned End Date:	Not reported
Date Info Last Updated:	1/14/1998
Record Number:	3492

Facid:	VP5520
Event:	No Association Determination Issued
Additional Information:	None
Start Date:	Not reported
End Date:	4/21/1995
Planned Start Date:	Not reported
Planned End Date:	Not reported
Date Info Last Updated:	1/14/1998
Record Number:	3493

Facid:	VP5520
GW Recepts Prot by Rem Actn:	Not reported
Ecological receptors present:	False
Type of ecological receptors:	Not reported
Acres of contaminated soil:	Not reported
Volume of contaminated soil:	Not reported
Acres of surface water impacted:	Not reported
Acres of wetland impacted:	Not reported
Acres of sediment impacted:	Not reported
GW Plume Area Acres:	Not reported
Cleanup Conducted:	False
Acres of Contam Soil remediate:	Not reported
Volume of Soil Cleaned:	Not reported
# Municipal wells contamd:	Not reported
# Dom wells contam:	Not reported

REUTIMAN PROPERTY (Continued) **S103814087**

# People Impct SW intake contam:	Not reported
# Drums Revolved from site:	Not reported
Yr Soil Remediated:	Not reported
Acres of Soil w/ Restrict Access:	Not reported
Yr IC remedy complete:	Not reported
Yr GW remedy completed:	Not reported
Year GWIC completed:	Not reported
Acres of wetland of sediment remediated:	Not reported
Public financing:	False
Assurance help:	True
Land use Classfn At Site:	Not reported
Land use Vicinity Of Site:	Not reported
Deed notif Present On Site:	False
Restrictive Covenant Present:	False
Restrictions:	Not reported
GW Pump and Treat Used at site:	False
Quaternary Perched:	False
Quaternary Water Table:	False
Quaternary Confined:	False
Cretaceous:	False
Plattville:	False
St. peter:	False
Prairie Duchien:	False
Jordan:	False
Ironton/Galesville:	False
Mt Simon Hinckley:	False
Precambrian Undefferentiated:	False
Other/Unknown Aquifier:	False
Date Info Last Updated:	3/26/1999
Inst Control Info Updated:	Not reported
Inst Control Filed Location:	Not reported
SW Classification (Primary):	Not reported
SW Classification (Secondary):	Not reported
Miscellaneous:	Not reported
SW Comments:	Not reported

N78 **METRO MOBILE LUBE INC** **FINDS** **1000988837**
NNW **34 13TH AVE NE** **RCRA-NonGen** **MNR000002402**
1/8-1/4 **MINNEAPOLIS, MN 55413**
0.208 mi.
1098 ft. **Site 5 of 8 in cluster N**

Relative:
Higher

Actual:
811 ft.

FINDS:

Registry ID: 110003888179

Environmental Interest/Information System
RCRAInfo is a national information system that supports the Resource Conservation and Recovery Act (RCRA) program through the tracking of events and activities related to facilities that generate, transport, and treat, store, or dispose of hazardous waste. RCRAInfo allows RCRA program staff to track the notification, permit, compliance, and corrective action activities required under RCRA.

RCRA-NonGen:

METRO MOBILE LUBE INC (Continued) **1000988837**

Date form received by agency: 04/15/1998
Facility name: METRO MOBILE LUBE INC
Facility address: 34 13TH AVE NE
MINNEAPOLIS, MN 554131061
EPA ID: MNR000002402
Mailing address: 3819 GIST AVE N
BROOKLYN CENTER, MN 55429
Contact: Not reported
Contact address: Not reported
Not reported
Contact country: Not reported
Contact telephone: Not reported
Contact email: Not reported
EPA Region: 05
Classification: Non-Generator
Description: Handler: Non-Generators do not presently generate hazardous waste

Owner/Operator Summary:
Owner/operator name: METRO MOBILE LUBE INC
Owner/operator address: 34 13TH AVE NE
MINNEAPOLIS, MN 55413
Owner/operator country: US
Owner/operator telephone: NONE
Legal status: Private
Owner/Operator Type: Owner
Owner/Op start date: 07/26/1999
Owner/Op end date: 05/14/1999

Owner/operator name: ELECTRIC MOTOR SUPPLY INC
Owner/operator address: 34 13TH AVE NE
MINNEAPOLIS, MN 55413
Owner/operator country: Not reported
Owner/operator telephone: NA
Legal status: Private
Owner/Operator Type: Owner
Owner/Op start date: Not reported
Owner/Op end date: Not reported

Handler Activities Summary:
U.S. importer of hazardous waste: Unknown
Mixed waste (haz. and radioactive): Unknown
Recycler of hazardous waste: Unknown
Transporter of hazardous waste: Unknown
Treater, storer or disposer of HW: No
Underground injection activity: No
On-site burner exemption: Unknown
Furnace exemption: Unknown
Used oil fuel burner: No
Used oil processor: No
User oil refiner: Unknown
Used oil fuel marketer to burner: No
Used oil Specification marketer: No
Used oil transfer facility: Unknown
Used oil transporter: No
Off-site waste receiver: Commercial status unknown

METRO MOBILE LUBE INC (Continued) **1000988837**

Historical Generators:
Date form received by agency: 11/06/1995
Facility name: METRO MOBILE LUBE INC
Site name: ADVANCED TECHNOLOGY INC
Classification: Not a generator, verified

Hazardous Waste Summary:
Waste code: D000
Waste name: Not Defined

Waste code: D001
Waste name: IGNITABLE HAZARDOUS WASTES ARE THOSE WASTES WHICH HAVE A FLASHPOINT OF LESS THAN 140 DEGREES FAHRENHEIT AS DETERMINED BY A PENSKY-MARTENS CLOSED CUP FLASH POINT TESTER. ANOTHER METHOD OF DETERMINING THE FLASH POINT OF A WASTE IS TO REVIEW THE MATERIAL SAFETY DATA SHEET, WHICH CAN BE OBTAINED FROM THE MANUFACTURER OR DISTRIBUTOR OF THE MATERIAL. LACQUER THINNER IS AN EXAMPLE OF A COMMONLY USED SOLVENT WHICH WOULD BE CONSIDERED AS IGNITABLE HAZARDOUS WASTE.

Waste code: D002
Waste name: A WASTE WHICH HAS A PH OF LESS THAN 2 OR GREATER THAN 12.5 IS CONSIDERED TO BE A CORROSIVE HAZARDOUS WASTE. SODIUM HYDROXIDE, A CAUSTIC SOLUTION WITH A HIGH PH, IS OFTEN USED BY INDUSTRIES TO CLEAN OR DEGREASE PARTS. HYDROCHLORIC ACID, A SOLUTION WITH A LOW PH, IS USED BY MANY INDUSTRIES TO CLEAN METAL PARTS PRIOR TO PAINTING. WHEN THESE CAUSTIC OR ACID SOLUTIONS BECOME CONTAMINATED AND MUST BE DISPOSED, THE WASTE WOULD BE A CORROSIVE HAZARDOUS WASTE.

Waste code: D008
Waste name: LEAD

Waste code: F001
Waste name: THE FOLLOWING SPENT HALOGENATED SOLVENTS USED IN DEGREASING: TETRACHLOROETHYLENE, TRICHLOROETHYLENE, METHYLENE CHLORIDE, 1,1,1-TRICHLOROETHANE, CARBON TETRACHLORIDE, AND CHLORINATED FLUOROCARBONS; ALL SPENT SOLVENT MIXTURES/BLENDS USED IN DEGREASING CONTAINING, BEFORE USE, A TOTAL OF TEN PERCENT OR MORE (BY VOLUME) OF ONE OR MORE OF THE ABOVE HALOGENATED SOLVENTS OR THOSE SOLVENTS LISTED IN F002, F004, AND F005, AND STILL BOTTOMS FROM THE RECOVERY OF THESE SPENT SOLVENTS AND SPENT SOLVENT MIXTURES.

Waste code: F002
Waste name: THE FOLLOWING SPENT HALOGENATED SOLVENTS: TETRACHLOROETHYLENE, METHYLENE CHLORIDE, TRICHLOROETHYLENE, 1,1,1-TRICHLOROETHANE, CHLOROBENZENE, 1,1,2-TRICHLORO-1,2,2-TRIFLUOROETHANE, ORTHO-DICHLOROBENZENE, TRICHLOROFLUOROMETHANE, AND 1,1,2-TRICHLOROETHANE; ALL SPENT SOLVENT MIXTURES/BLENDS CONTAINING, BEFORE USE, A TOTAL OF TEN PERCENT OR MORE (BY VOLUME) OF ONE OR MORE OF THE ABOVE HALOGENATED SOLVENTS OR THOSE LISTED IN F001, F004, OR F005, AND STILL BOTTOMS FROM THE RECOVERY OF THESE SPENT SOLVENTS AND SPENT SOLVENT MIXTURES.

Waste code: F005
Waste name: THE FOLLOWING SPENT NON-HALOGENATED SOLVENTS: TOLUENE, METHYL ETHYL KETONE, CARBON DISULFIDE, ISOBUTANOL, PYRIDINE, BENZENE, 2-ETHOXYETHANOL, AND 2-NITROPROPANE; ALL SPENT SOLVENT MIXTURES/BLENDS

METRO MOBILE LUBE INC (Continued) **1000988837**

CONTAINING, BEFORE USE, A TOTAL OF TEN PERCENT OR MORE (BY VOLUME) OF ONE OR MORE OF THE ABOVE NON-HALOGENATED SOLVENTS OR THOSE SOLVENTS LISTED IN F001, F002, OR F004; AND STILL BOTTOMS FROM THE RECOVERY OF THESE SPENT SOLVENTS AND SPENT SOLVENT MIXTURES.

Waste code: X001
Waste name: WASTE OILS

Violation Status: No violations found

O79 **MINNEAPOLIS PUBLIC SCHOOLS BOARD OF EDUCATION** **US BROWNFIELDS** **1009310531**
ENE **1001 SECOND AVENUE NORTH** **N/A**
1/8-1/4 **MINNEAPOLIS, MN 55405**
0.208 mi.
1099 ft. **Site 1 of 3 in cluster O**

Relative:
Higher

Actual:
831 ft.

US BROWNFIELDS:

Recipient name:	R5 TBA (Superfund Funded)
Project name:	R5 TBA (Superfund Funded)
Property name:	Minneapolis Public Schools Board Of Education
Parcel #:	Not reported
Parcel size:	Not reported
Latitude:	44.9981
Longitude:	-93.2656
Region:	5
HCM label:	Not reported
Map scale:	Not reported
Point of reference:	Not reported
Datum:	Not reported
ACRES property ID:	10674
Start date:	12/7/2001
Completed date:	12/7/2001
Accomplishment type:	Phase I Environmental Assessment
Accomplishment (acres):	Not reported
Ownership entity:	Not reported
Current use:	Not reported
Current owner:	Not reported
Future use:	Not reported
Past use flag:	Not reported
Future use flag:	Not reported
Cleanup required:	Not reported
Proprietary controls:	Not reported
Gov. control:	Not reported
Enforcement permit tools:	Not reported
Info. devices:	Not reported
Video available:	Not reported
Photo available:	Not reported
Usage type:	Not reported
Not in state/tribal program:	Not reported
IC data address:	Not reported
IC in place date:	Not reported
IC in place flag:	Unknown
IC required flag:	Not reported
NFA issue date:	Not reported
State and tribal program date:	Not reported
State and tribal program ID:	Not reported
Air contaminated:	Not reported
Air cleaned:	Not reported
Asbestos found:	Not reported

MINNEAPOLIS PUBLIC SCHOOLS BOARD OF EDUCATION (Continued) **1009310531**

Asbestos cleaned:	Not reported
Controled substance found:	Not reported
Controled substance cleaned:	Not reported
Drinking water affected:	Not reported
Drinking water cleaned:	Not reported
Groundwater affected:	Not reported
Groundwater cleaned:	Not reported
Lead contaminant found:	Not reported
Lead cleaned up:	Not reported
None found:	Not reported
None cleaned up:	Not reported
No media found:	Not reported
No media cleaned up:	Not reported
Other found:	Not reported
Other cleaned up:	Not reported
Other metals found:	Not reported
Other metals cleaned:	Not reported
PAHs found:	Not reported
PAHs cleaned up:	Not reported
PCBs found:	Not reported
PCBs cleaned up:	Not reported
Petro products found:	Not reported
Petro products cleaned:	Not reported
Sediments found:	Not reported
Sediments cleaned:	Not reported
Soil affected:	Not reported
Soil cleaned up:	Not reported
Surface water affected:	Not reported
Surface water cleaned:	Not reported
Unknown found:	Not reported
Unknwon cleaned:	Not reported
Unknown media:	Not reported
Unknown media cleaned:	Not reported
VOCs found:	Not reported
VOCs cleaned:	Not reported

Recipient name:	R5 TBA (Superfund Funded)
Project name:	R5 TBA (Superfund Funded)
Property name:	Minneapolis Public Schools Board Of Education
Parcel #:	Not reported
Parcel size:	Not reported
Latitude:	44.9981
Longitude:	-93.2656
Region:	5
HCM label:	Not reported
Map scale:	Not reported
Point of reference:	Not reported
Datum:	Not reported
ACRES property ID:	10674
Start date:	11/20/2002
Completed date:	11/20/2002
Accomplishment type:	Phase II Environmental Assessment
Accomplishment (acres):	Not reported
Ownership entity:	Not reported
Current use:	Not reported
Current owner:	Not reported
Future use:	Not reported

MINNEAPOLIS PUBLIC SCHOOLS BOARD OF EDUCATION (Continued) **1009310531**

Past use flag:	Not reported
Future use flag:	Not reported
Cleanup required:	Not reported
Proprietary controls:	Not reported
Gov. control:	Not reported
Enforcement permit tools:	Not reported
Info. devices:	Not reported
Video available:	Not reported
Photo available:	Not reported
Usage type:	Not reported
Not in state/tribal program:	Not reported
IC data address:	Not reported
IC in place date:	Not reported
IC in place flag:	Unknown
IC required flag:	Not reported
NFA issue date:	Not reported
State and tribal program date:	Not reported
State and tribal program ID:	Not reported
Air contaminated:	Not reported
Air cleaned:	Not reported
Asbestos found:	Not reported
Asbestos cleaned:	Not reported
Controled substance found:	Not reported
Controled substance cleaned:	Not reported
Drinking water affected:	Not reported
Drinking water cleaned:	Not reported
Groundwater affected:	Not reported
Groundwater cleaned:	Not reported
Lead contaminant found:	Not reported
Lead cleaned up:	Not reported
None found:	Not reported
None cleaned up:	Not reported
No media found:	Not reported
No media cleaned up:	Not reported
Other found:	Not reported
Other cleaned up:	Not reported
Other metals found:	Not reported
Other metals cleaned:	Not reported
PAHs found:	Not reported
PAHs cleaned up:	Not reported
PCBs found:	Not reported
PCBs cleaned up:	Not reported
Petro products found:	Not reported
Petro products cleaned:	Not reported
Sediments found:	Not reported
Sediments cleaned:	Not reported
Soil affected:	Not reported
Soil cleaned up:	Not reported
Surface water affected:	Not reported
Surface water cleaned:	Not reported
Unknown found:	Not reported
Unknwon cleaned:	Not reported
Unknown media:	Not reported
Unknown media cleaned:	Not reported
VOCs found:	Not reported
VOCs cleaned:	Not reported

P80
NNW
1/8-1/4
0.211 mi.
1113 ft.

GRAIN BELT BOTTLING HOUSE
79 13TH AVE NE
MINNEAPOLIS, MN 55413

Site 1 of 2 in cluster P

FINDS **1004739197**
RCRA-CESQG **MNR000079277**

Relative:
Higher

Actual:
815 ft.

FINDS:

Registry ID: 110003929679

Environmental Interest/Information System

RCRAInfo is a national information system that supports the Resource Conservation and Recovery Act (RCRA) program through the tracking of events and activities related to facilities that generate, transport, and treat, store, or dispose of hazardous waste. RCRAInfo allows RCRA program staff to track the notification, permit, compliance, and corrective action activities required under RCRA.

MN-DELTA (Minnesota - Permitting, Compliance, And Enforcement Information Management System) facilitates the issuance of permits and manages compliance.

RCRA-CESQG:

Date form received by agency:	05/17/2000
Facility name:	GRAIN BELT BOTTLING HOUSE
Facility address:	79 13TH AVE NE MINNEAPOLIS, MN 554131070
EPA ID:	MNR000079277
Contact:	FREDRICK NEWELL
Contact address:	501 DALE ST N ST. PAUL, MN 551031914
Contact country:	US
Contact telephone:	(651) 602-0649
Contact email:	Not reported
EPA Region:	05
Classification:	Conditionally Exempt Small Quantity Generator
Description:	Handler: generates 100 kg or less of hazardous waste per calendar month, and accumulates 1000 kg or less of hazardous waste at any time; or generates 1 kg or less of acutely hazardous waste per calendar month, and accumulates at any time: 1 kg or less of acutely hazardous waste; or 100 kg or less of any residue or contaminated soil, waste or other debris resulting from the cleanup of a spill, into or on any land or water, of acutely hazardous waste; or generates 100 kg or less of any residue or contaminated soil, waste or other debris resulting from the cleanup of a spill, into or on any land or water, of acutely hazardous waste during any calendar month, and accumulates at any time: 1 kg or less of acutely hazardous waste; or 100 kg or less of any residue or contaminated soil, waste or other debris resulting from the cleanup of a spill, into or on any land or water, of acutely hazardous waste

Owner/Operator Summary:

Owner/operator name:	MINNEAPOLIS COMMUNITY DEVELOPMENT AGENCY
Owner/operator address:	105 5TH AVE S STE 600 MINNEAPOLIS, MN 55401
Owner/operator country:	US
Owner/operator telephone:	(651) 602-0649

GRAIN BELT BOTTLING HOUSE (Continued) **1004739197**

Legal status: Municipal
Owner/Operator Type: Owner
Owner/Op start date: 06/12/2000
Owner/Op end date: Not reported

Handler Activities Summary:
U.S. importer of hazardous waste: Unknown
Mixed waste (haz. and radioactive): Unknown
Recycler of hazardous waste: Unknown
Transporter of hazardous waste: Unknown
Treater, storer or disposer of HW: No
Underground injection activity: No
On-site burner exemption: Unknown
Furnace exemption: Unknown
Used oil fuel burner: No
Used oil processor: No
User oil refiner: Unknown
Used oil fuel marketer to burner: No
Used oil Specification marketer: No
Used oil transfer facility: Unknown
Used oil transporter: No
Off-site waste receiver: Commercial status unknown

Hazardous Waste Summary:
Waste code: D000
Waste name: Not Defined

Waste code: D002
Waste name: A WASTE WHICH HAS A PH OF LESS THAN 2 OR GREATER THAN 12.5 IS CONSIDERED TO BE A CORROSIVE HAZARDOUS WASTE. SODIUM HYDROXIDE, A CAUSTIC SOLUTION WITH A HIGH PH, IS OFTEN USED BY INDUSTRIES TO CLEAN OR DEGREASE PARTS. HYDROCHLORIC ACID, A SOLUTION WITH A LOW PH, IS USED BY MANY INDUSTRIES TO CLEAN METAL PARTS PRIOR TO PAINTING. WHEN THESE CAUSTIC OR ACID SOLUTIONS BECOME CONTAMINATED AND MUST BE DISPOSED, THE WASTE WOULD BE A CORROSIVE HAZARDOUS WASTE.

Violation Status: No violations found

M81 **ERNS 95279745**
WNW **N/A**
1/8-1/4 **MINNEAPOLIS, MN**
0.213 mi.
1122 ft. **Site 7 of 7 in cluster M**

Relative:
Higher

Click this hyperlink while viewing on your computer to access additional ERNS detail in the EDR Site Report.

Actual:
823 ft.

N82 **13TH AVE. NE AND WATER STREET** **ERNS** **92259221**
NNW **13TH AVE. NE AND WATER STREET** **N/A**
1/8-1/4 **MINNEAPOLIS, MN**
0.216 mi.
1139 ft. **Site 6 of 8 in cluster N**

Relative:
Higher

Click this hyperlink while viewing on your computer to access additional ERNS detail in the EDR Site Report.

Actual:
808 ft.

L83 **MARTY S ROYAL SERVICE** **EDR Historical Auto Stations** **1009840572**
WSW **35 PLYMOUTH AVE** **N/A**
1/8-1/4 **MINNEAPOLIS, MN**
0.220 mi.
1162 ft. **Site 2 of 2 in cluster L**

Relative:
Higher

Actual:
830 ft.

EDR Historical Auto Stations:

Name:	WEBB OIL CO
Year:	1946
Type:	GASOLINE AND OIL SERVICE STATIONS
Name:	MARTY S WEBB SERVICE
Year:	1950
Type:	GASOLINE STATIONS
Name:	MARTY S WEBB SERVICE
Year:	1955
Type:	GASOLINE STATIONS
Name:	MARTY S ROYAL SERVICE
Year:	1960
Type:	GASOLINE STATIONS

Q84 **CRESENT TRACE CONDOMINIUMS** **FINDS** **1008925692**
NE **1112 2ND ST NE** **N/A**
1/8-1/4 **MINNEAPOLIS, MN 55413**
0.223 mi.
1175 ft. **Site 1 of 3 in cluster Q**

Relative:
Higher

Actual:
831 ft.

FINDS:

Registry ID: 110023040626

Environmental Interest/Information System

RCRAInfo is a national information system that supports the Resource Conservation and Recovery Act (RCRA) program through the tracking of events and activities related to facilities that generate, transport, and treat, store, or dispose of hazardous waste. RCRAInfo allows RCRA program staff to track the notification, permit, compliance, and corrective action activities required under RCRA.

Q85
NE
1/8-1/4
0.223 mi.
1175 ft.

CRESENT TRACE CONDOMINIUMS
1112 2ND ST NE
MINNEAPOLIS, MN 55413

Site 2 of 3 in cluster Q

RCRA-NonGen | **1008882530** | **MNS000114595**

Relative:
Higher

Actual:
831 ft.

RCRA-NonGen:

Date form received by agency:	10/10/2005
Facility name:	CRESENT TRACE CONDOMINIUMS
Facility address:	1112 2ND ST NE MINNEAPOLIS, MN 55413
EPA ID:	MNS000114595
Mailing address:	2161 UNIVERSITY AVE W ST. PAUL, MN 55114
Contact:	JOSH M WLASCHIN
Contact address:	2161 UNIVERSITY AVE W ST. PAUL, MN 55114
Contact country:	US
Contact telephone:	(651) 649-0079
Contact email:	Not reported
EPA Region:	05
Classification:	Non-Generator
Description:	Handler: Non-Generators do not presently generate hazardous waste

Owner/Operator Summary:

Owner/operator name:	DUNBAR DEVELOPMENT CORP
Owner/operator address:	5000 GLENWOOD AVE STE 200 MINNEAPOLIS, MN 55422
Owner/operator country:	US
Owner/operator telephone:	(651) 649-0079
Legal status:	Private
Owner/Operator Type:	Owner
Owner/Op start date:	10/10/2005
Owner/Op end date:	Not reported

Handler Activities Summary:

U.S. importer of hazardous waste:	Unknown
Mixed waste (haz. and radioactive):	Unknown
Recycler of hazardous waste:	Unknown
Transporter of hazardous waste:	Unknown
Treater, storer or disposer of HW:	No
Underground injection activity:	No
On-site burner exemption:	Unknown
Furnace exemption:	Unknown
Used oil fuel burner:	No
Used oil processor:	No
User oil refiner:	Unknown
Used oil fuel marketer to burner:	No
Used oil Specification marketer:	No
Used oil transfer facility:	Unknown
Used oil transporter:	No
Off-site waste receiver:	Commercial status unknown

Violation Status: No violations found

O86 **STONEHOUSE SQUARE APARTMENTS** **UST** **U003961600**
NE **215 NE BROADWAY ST** **N/A**
1/8-1/4 **MINNEAPOLIS, MN 55413**
0.223 mi.
1175 ft. **Site 2 of 3 in cluster O**

Relative:
Higher

Actual:
831 ft.

UST:

TANK:

MPCA Tank Number:	1
Tank Registration Date:	12/19/2003 0:00
Tank Storage Capacity:	10000
Tank Dual Use:	N
Tank Status:	**Active**
Tank Stored Product:	Fuel Oil
Tank Construction Material:	Bare/Paint/Asph Coat Steel
Tank Cathodic Protection:	Not reported
Piping Cathodic Protection:	Not reported
Piping Material:	Steel/Iron
Second Contain Tank:	Steel/Iron
Second Contain Pipe:	Not reported
Tank Dispenser:	Suction
Above/ Under Ground:	Under Ground
AST Base Material:	Not reported
Piping Material Description:	Not reported
Unregulated Tank Registration Date:	Not reported
Compartmental Tank Flag:	Not reported
Heating Product Flag:	Yes
Haz Waste Generator Id:	Not reported
Product Replaced Date:	Not reported
Sludge Disposal Facility:	Not reported
Comments:	Not reported
Date Added:	1/9/2004 8:36
Date Last Updated:	9/24/2008 14:13
Staff Id Who Did The Last Update:	RSUCHAN
In Compliance:	Not reported
Serial Number:	Not reported

TANK ACTION:

MPCA Tank Number:	Not reported
Above Or Underground:	Not reported
Tank Action ID:	Not reported
Contractor Number:	Not reported
Supervisor Number:	Not reported
Tank Action:	Not reported
Action Date:	Not reported
Action Date Unknown:	Not reported
Corrosion Expert Name:	Not reported
Lab Flag:	Not reported
Date Added:	Not reported
Date Last Updated:	Not reported
Staff Id Who Did The Last Update:	Not reported

TANK COMPARTMENT:

MPCA Tank Number:	Not reported
Above Or Underground:	Not reported
Compartment Number:	Not reported
Tank Stored Product Code:	Not reported
Tank Stored Product Desc:	Not reported
Compartment Cap:	Not reported

STONEHOUSE SQUARE APARTMENTS (Continued) **U003961600**

Heating:	Not reported
Other Desc:	Not reported
Date Added:	Not reported
Date Last Updated:	Not reported
Staff Id Who Did The Last Update:	Not reported

INSTALL REMOVE:

MPCA Tank Number:	Not reported
Number of Dispensers:	Not reported
Tank Construction Material Code:	Not reported
Piping Material:	Not reported
Piping Material Desc:	Not reported
Total Tank Capacity Quantity:	Not reported
Staff Id Who Did The Last Update:	Not reported
INSREM Product:	Not reported
INSREM Product Description:	Not reported
INSREM Action ID:	Not reported
INSREM Action:	Not reported
Action Completed Date:	Not reported
Date Added:	Not reported
Date Last Updated:	Not reported

TABSITE:

Program Interest Id:	280933
Above Or Underground:	Under Ground
Facility Code:	8
Indian Reservation:	No
UST Registration Date:	12/19/2003 00:00:00
AST Registration Date:	Not reported
Date Added:	01/09/2004 08:23:15
Date Last Updated:	05/05/2006 06:53:32
Staff Id Who Did The Last Update:	RSUCHAN
Max Monthly Gallons:	Not reported
Vapor Recovery Installed:	Not reported
Vapor Notify Required:	Not reported

LATLONG:

Program Id:	Not reported
Latlong ID:	Not reported
Latitude Degrees:	Not reported
Latitude Minutes:	Not reported
Latitude Seconds:	Not reported
Longitude Degrees:	Not reported
Longitude Minutes:	Not reported
Longitude Seconds:	Not reported
Collection Date:	Not reported
Latlong Description:	Not reported
TMSP Added:	Not reported
Date Last Updated:	Not reported
Staff Id Last Updated:	Not reported
Coord Source Type:	Not reported
Org Name Source:	Not reported

R87 **CHOSE AUTO SERVICE** **LUST** **S106549114**
North **1301 MARSHALL ST NE** **N/A**
1/8-1/4 **MINNEAPOLIS, MN**
0.223 mi.
1178 ft. **Site 1 of 10 in cluster R**

Relative:
Higher

Actual:
819 ft.

LUST:

Leak ID:	6688
Site ID:	38583
Source:	CORE
Facility Addr 2:	Not reported
MN PCA ID:	219322
Release Discovered Date:	08/31/1993 00:00:00
Leak Reported Date:	09/01/1993 00:00:00
Leak Site:	Leak Site - Tank and Petroleum Contamination
File Archive Box:	11
File Archive Lot:	97/296
Soil Digout Date:	09/01/1993 00:00:00
Cubic Yards Excavated:	205
Conditional Closure Date:	Not reported
Complete Site Closure Date:	**02/24/1995 00:00:00**
Contaminated Soils Remaining:	Yes
Enforcement Action Begin Date:	09/10/1993 00:00:00
Lust Trust Eligible:	Yes
Offsite Contamination:	No
Reimbursement Awarded:	No
Std Letter Response Date:	Not reported
Surface Water Impact:	No
Utility Project Flag:	No
TMSP Added:	12/04/1999 14:03:48
TMSP Last Update:	06/14/2004 13:02:16
Staff Id Last Update:	SSMITH
Release From AST:	No
Release From UST:	No
Tank Registration Status Code:	F
VPIC Application Date:	Not reported
VPIC Acres:	Not reported
Addr Id:	48613
Township Name:	Not reported
Active Flag:	No
Country Code:	USA
Foreign State:	Not reported
Foreign Zone:	Not reported
State County Code:	MN
Interest Type:	LS
Interest Phone:	NO CORE PI PH.
Interest Start Date:	06/23/1997 00:00:00
Interest End Date:	Not reported
Vapor Intrusion Checked Flag:	Not reported
Soil Gas Data Collected Flag:	Not reported
Soil Gas Action Level Flag:	Not reported
Sub Slab Sample Collected Flag:	Not reported
Indoor Air Collected Flag:	Not reported
Vapor Intrusion Action Flag:	Not reported
Vapor Intrusion Comments:	Not reported
Soil Gas Data Comments:	Not reported
Comments:	Not reported

LEAK CLEANUP ACTIONS:

MN PCA ID:	Not reported

CHOSE AUTO SERVICE (Continued) **S106549114**

Leak Action Approval Date:	Not reported
Leak Action Begin Date:	Not reported
Leak Action End Date:	Not reported
TMSP Added:	Not reported
TMSP Last Update:	Not reported
Staff Id Last Update:	Not reported

LEAK GW INFO:

MN PCA ID:	219322
Dw Supply Contam:	No
Free Product Observed:	No
Free Product Thickness:	Not reported
Ground Water Contam:	Yes
GW Cleanup Goal:	0
Gw Exceeds Cleanup Goal:	Not reported
Cleanup Goal Achieved:	Not reported
Water Supply Exceeds Ral:	Not reported
Well Type Code:	Not reported
Impacted Aquifer Code:	3
TMSP Added:	12/04/1999 14:07:31
TMSP Last Update:	11/04/2003 12:57:07
Staff Id Last Update:	RSUCHAN
Mtbe Present Now:	Not reported
Mtbe Present Historically:	Not reported
Mtbe High Ug Per Liter Char:	Not reported
Mtbe High Ug Per Liter Numb:	Not reported
Mtbe High Level Date:	Not reported
Free Product At Close:	Not reported
Staff Id Ass:	Not reported
PWS Well:	Not reported
Prot Flag:	Not reported
Sens Flag:	Not reported

LEAK PRODUCT RELEASED:

MN PCA ID:	219322
Prod Released Sequence Id:	321682
Leak Product:	Gasoline Unleaded
Tmsp Added:	12/04/1999 14:04:33
Tmsp Last_updt:	05/04/2002 09:22:32
Staff Id Last Updt:	TANKS

R88 **CHOSE SERVICE STATION** **FINDS** **1000379199**
North **1301 MARSHALL STREET NORTHEAST** **RCRA-NonGen** **MND022883466**
1/8-1/4 **MINNEAPOLIS, MN 55413**
0.223 mi.
1178 ft. **Site 2 of 10 in cluster R**

Relative:
Higher

Actual:
819 ft.

FINDS:

Registry ID: 110008656409

Environmental Interest/Information System
RCRAInfo is a national information system that supports the Resource Conservation and Recovery Act (RCRA) program through the tracking of events and activities related to facilities that generate, transport, and treat, store, or dispose of hazardous waste. RCRAInfo allows RCRA program staff to track the notification, permit, compliance, and corrective action activities required under RCRA.

CHOSE SERVICE STATION (Continued) **1000379199**

MN-DELTA (Minnesota - Permitting, Compliance, And Enforcement Information Management System) facilitates the issuance of permits and manages compliance.

RCRA-NonGen:

Date form received by agency:	03/06/1997
Facility name:	CHOSE SERVICE STATION
Facility address:	1309 MARSHALL ST NE MINNEAPOLIS, MN 55413
EPA ID:	MND022883466
Mailing address:	1301 MARSHALL ST NE MINNEAPOLIS, MN 55413
Contact:	Not reported
Contact address:	Not reported Not reported
Contact country:	Not reported
Contact telephone:	Not reported
Contact email:	Not reported
EPA Region:	05
Classification:	Non-Generator
Description:	Handler: Non-Generators do not presently generate hazardous waste

Owner/Operator Summary:

Owner/operator name:	NAME NOT REPORTED
Owner/operator address:	ADDRESS NOT REPORTED CITY NOT REPORTED, AK 99998
Owner/operator country:	Not reported
Owner/operator telephone:	(312) 555-1212
Legal status:	Private
Owner/Operator Type:	Operator
Owner/Op start date:	Not reported
Owner/Op end date:	Not reported

Owner/operator name:	CHOSE SERVICE STATION
Owner/operator address:	1301 MARSHALL ST NE MINNEAPOLIS, MN 55413
Owner/operator country:	US
Owner/operator telephone:	(612) 379-1468
Legal status:	Private
Owner/Operator Type:	Owner
Owner/Op start date:	07/26/1999
Owner/Op end date:	Not reported

Handler Activities Summary:

U.S. importer of hazardous waste:	Unknown
Mixed waste (haz. and radioactive):	Unknown
Recycler of hazardous waste:	No
Transporter of hazardous waste:	No
Treater, storer or disposer of HW:	No
Underground injection activity:	No
On-site burner exemption:	Unknown
Furnace exemption:	Unknown
Used oil fuel burner:	No
Used oil processor:	No
User oil refiner:	No

CHOSE SERVICE STATION (Continued) **1000379199**

Used oil fuel marketer to burner: No
Used oil Specification marketer: No
Used oil transfer facility: No
Used oil transporter: No
Off-site waste receiver: Commercial status unknown

Historical Generators:
Date form received by agency: 08/12/1986
Facility name: CHOSE SERVICE STATION
Classification: Conditionally Exempt Small Quantity Generator

Hazardous Waste Summary:
Waste code: D000
Waste name: Not Defined

Waste code: D001
Waste name: IGNITABLE HAZARDOUS WASTES ARE THOSE WASTES WHICH HAVE A FLASHPOINT OF LESS THAN 140 DEGREES FAHRENHEIT AS DETERMINED BY A PENSKY-MARTENS CLOSED CUP FLASH POINT TESTER. ANOTHER METHOD OF DETERMINING THE FLASH POINT OF A WASTE IS TO REVIEW THE MATERIAL SAFETY DATA SHEET, WHICH CAN BE OBTAINED FROM THE MANUFACTURER OR DISTRIBUTOR OF THE MATERIAL. LACQUER THINNER IS AN EXAMPLE OF A COMMONLY USED SOLVENT WHICH WOULD BE CONSIDERED AS IGNITABLE HAZARDOUS WASTE.

Violation Status: No violations found

R89
North
1/8-1/4
0.223 mi.
1178 ft.

CHOSE SERVICE
1301 NE MARSHALL ST
MINNEAPOLIS, MN

Site 3 of 10 in cluster R

EDR Historical Auto Stations **1009836887**
N/A

Relative: Higher

Actual: 819 ft.

EDR Historical Auto Stations:

Name: CHOSE SINCLAIR SERVICE
Year: 1970
Type: GASOLINE STATIONS

Name: CHOSE SINCLAIR SERVICE
Year: 1975
Type: GASOLINE STATIONS

Name: CHOSE SERVICE
Year: 1979
Type: GASOLINE STATIONS

Name: CHOSE SERVICE
Year: 1985
Type: GASOLINE STATIONS

Name: CHOSERVICE
Year: 1989
Type: GASOLINE STATIONS

Name: CHOSE SERVICE
Year: 1993
Type: GASOLINE STATIONS

R90
North
1/8-1/4
0.223 mi.
1178 ft.

PEOPLE PLUS GAS
1301 MARSHALL ST NE
MINNEAPOLIS, MN

Site 4 of 10 in cluster R

EDR Historical Auto Stations **1009836882**
N/A

Relative:
Higher

Actual:
819 ft.

EDR Historical Auto Stations:
Name: PEOPLE PLUS GAS
Year: 1999
Type: GASOLINE STATIONS

S91
WNW
1/8-1/4
0.225 mi.
1190 ft.

LAGERQUIST CORP
1801 W RIVER RD N
MINNEAPOLIS, MN 55411

Site 1 of 7 in cluster S

RCRA-SQG **1000217436**
FINDS **MND980684492**

Relative:
Higher

Actual:
820 ft.

RCRA-SQG:
Date form received by agency: 07/29/2005
Facility name: THYSSENKRUPP ELEVATOR COOP
Facility address: 1801 RIVER RD W
MINNEAPOLIS, MN 55411
EPA ID: MND980684492
Contact: PETER NELSON
Contact address: 1801 RIVER RD W
MINNEAPOLIS, MN 55411
Contact country: US
Contact telephone: (612) 588-7844
Contact email: Not reported
EPA Region: 05
Classification: Small Small Quantity Generator
Description: Handler: generates more than 100 and less than 1000 kg of hazardous waste during any calendar month and accumulates less than 6000 kg of hazardous waste at any time; or generates 100 kg or less of hazardous waste during any calendar month, and accumulates more than 1000 kg of hazardous waste at any time

Owner/Operator Summary:
Owner/operator name: THYSSENKRUPP ELEVATOR COOP
Owner/operator address: 1801 RIVER RD W
MINNEAPOLIS, MN 55411
Owner/operator country: US
Owner/operator telephone: (612) 588-7844
Legal status: Private
Owner/Operator Type: Owner
Owner/Op start date: 07/26/1999
Owner/Op end date: Not reported

Handler Activities Summary:
U.S. importer of hazardous waste: No
Mixed waste (haz. and radioactive): No
Recycler of hazardous waste: No
Transporter of hazardous waste: No
Treater, storer or disposer of HW: No
Underground injection activity: No
On-site burner exemption: No
Furnace exemption: No
Used oil fuel burner: No
Used oil processor: No

LAGERQUIST CORP (Continued) **1000217436**

User oil refiner: No
Used oil fuel marketer to burner: No
Used oil Specification marketer: No
Used oil transfer facility: No
Used oil transporter: No
Off-site waste receiver: Commercial status unknown

Historical Generators:
Date form received by agency: 05/11/1983
Facility name: THYSSENKRUPP ELEVATOR COOP
Classification: Small Quantity Generator

Violation Status: No violations found

FINDS:

Registry ID: 110003794911

Environmental Interest/Information System
RCRAInfo is a national information system that supports the Resource Conservation and Recovery Act (RCRA) program through the tracking of events and activities related to facilities that generate, transport, and treat, store, or dispose of hazardous waste. RCRAInfo allows RCRA program staff to track the notification, permit, compliance, and corrective action activities required under RCRA.

MN-DELTA (Minnesota - Permitting, Compliance, And Enforcement Information Management System) facilitates the issuance of permits and manages compliance.

S92 **THYSSENKRUPP ELEVATOR COOP** **MN LS** **S108974920**
WNW **1801 RIVER RD W** **N/A**
1/8-1/4 **MINNEAPOLIS, MN 55411**
0.225 mi.
1190 ft. **Site 2 of 7 in cluster S**

Relative:
Higher

Actual:
820 ft.

MN LS:
Link ID: 6644
EPA ID: Not reported
MPCA ID: VP23081
Method: A1
CERCLIS: No
National Priorities List: No
PLP: No
Voluntary Cleanup & Investigation: Yes
RCRA Treatment Storage & Disposal: No
RCRA Generator: No
Solid Waste Permit: No
Dumps: No
No Further Remedial Action Planned: No
Delisted From PLP By MPCA: No
LCP: No
Brownfield: No
Entity Type: VIC

S93 **1801 BUILDING** **VIC** **S108544207**
WNW **1801 WEST RIVER ROAD** **SRS** **N/A**
1/8-1/4 **MINNEAPOLIS, MN 55411**
0.225 mi.
1190 ft. **Site 3 of 7 in cluster S**

Relative:
Higher

Actual:
820 ft.

MN Voluntary Investigation Cleanup Program:

Facility ID:	VP23080
Facility Type:	Other
Facility Address 2:	Not reported
Core Program Interest Id:	425027
Link Id:	6644
Active:	False
Pay Complete:	False
MPCA Region:	Metro
Size Acres:	1.03
HRS Score:	Not reported
Enforcement Lead Agency:	MPCA
Federal Defferal Plot:	False
Emergency:	False
Site Classification:	False
RD/RA:	False
RL/FS:	False
Fund financed:	False
Npl:	False
Plp:	False
District:	Metro
Program Reffered from:	Not reported
Program Interest:	VIC
Physical Location:	Industrial area along W Mississippi waterfront, I-94 at about 3 blks to W. Rectangular lot w/"L"shaped bldg w/ E part a 2-story office and a single story warehouse extending S. 1982 construction with warehouse addition in '95. Pioneer Metal Finishing to S
Natural Source damage:	False
Clean up Cost:	Not reported
Indian Reservation:	False
Reservation Name:	Not reported
MPCA Owned Wells at site:	False
Created By:	Pjensen
Date Created:	4/3/2007
Date Last Updated:	8/16/2007
Federal Facility:	False
Primary Funding Source:	Not reported
EPA Id:	Not reported
MPCA Id:	Not reported
Alpha Sort:	Not reported
Legal Distt:	58B
Congressional Dist:	Not reported
Scale Of Map Used Pls Loc Data:	N
Township:	29
Range:	24
Range East West:	W
Section:	15
Pls Qtr Section (160 Acres):	SE
Pls Qtr Qtr Section (40 Acres):	SW
Pls Qtr-Qtr-Qtr Section (10 Acres):	Not reported
Pls Qtr-Qtr-Qtr-Qtr Section (2.5 Acres):	Not reported
Quad:	1289
NAD Number:	83

1801 BUILDING (Continued) **S108544207**

Desc Of UTM Coord Pt:	Center of Site
UTM Coord Pt Data Source:	4
Org Providing The UTM Coord Point Data:	Environmental Data Resources,
Method For Loc Public Land Survey:	A1
Method Of Utm Coord Pt Data Collection:	A1
Date Of Utm Coord Pt Data Collection:	2/19/2007
COL Date Qual:	Not reported
Map Scale:	N
Verification Method:	Not reported
horizref:	Not reported
Utm Source:	Not reported
Utm Method:	Not reported
Utm Scale:	Not reported
Utm Accuracy:	Not reported
Utm East:	478143
Utm North:	4982746
Utm Zone:	15
Basin Code:	2
Major Watershed:	20
Major Watershed:	20056
Method For Loc Public Land Survey:	Not reported
Scale Of Map Used Pls Loc Data:	Not reported
Township 2:	Not reported
Range 2:	Not reported
Range East West:	Not reported
Section 2:	Not reported
Pls Qtr Section (160 Acres) 2:	Not reported
Pls Qtr Qtr Section (40 Acres)2:	Not reported
Pls Qtr Qtr Qtr Section (10 Acres)2:	Not reported
Pls Qtr Qtr Qtr Qtr Section (2.5 Acres) 2:	Not reported
Quad 2:	Not reported
File Location:	Archival Storage
GIS Application GIS:	True
Notes:	Espresso Services is interested in Purchase of the Site. Seeks a NAD for soil and GW contam for suspected surface spillage and adjacent property GW impacts. No Release noted as reported to MN DO.
Contact Type:	Staff PL/PM (Project Leader/Project Manager)s
Company Name:	MPCA
Contact Address:	520 Lafayette Road
Contact Address 2:	Not reported
Contact City,St,Zip:	St. Paul, MN 55155
Contact Province:	Not reported
Contact Country:	Not reported
Contact Postal code:	Not reported
Contact Phone:	6512968111
Contact Phone Ext:	Not reported
Contact Fax:	6512969707
Contact E-mail:	edward.olson@pca.state.mn.us
Contact Cell Phone:	Not reported
Contact Information Last Updated:	4/3/2007
Misc Contact Info:	Not reported
Receive Invoice:	F
Staff Id Num:	3366
Contact Type:	Consultant
Company Name:	Vieau Associates Inc.
Contact Address:	7710 Computer Avenue, Suite 102

1801 BUILDING (Continued) **S108544207**

Contact Address 2: Not reported
Contact City,St,Zip: Edina, MN 55435
Contact Province: Not reported
Contact Country: Not reported
Contact Postal code: Not reported
Contact Phone: 9528937931
Contact Phone Ext: Not reported
Contact Fax: 9528937932
Contact E-mail: dvieau@vieauassociates.com
Contact Cell Phone: Not reported
Contact Information Last Updated: 4/3/2007
Misc Contact Info: Not reported
Receive Invoice: F
Staff Id Num: Not reported

Contact Type: Staff TA (Technical Analyst)
Company Name: MPCA
Contact Address: 520 Lafayette Road
Contact Address 2: Not reported
Contact City,St,Zip: St. Paul, MN 55155
Contact Province: Not reported
Contact Country: Not reported
Contact Postal code: Not reported
Contact Phone: 6512977172
Contact Phone Ext: Not reported
Contact Fax: 6512969707
Contact E-mail: candace.sykora@pca.state.mn.us
Contact Cell Phone: Not reported
Contact Information Last Updated: 4/3/2007
Misc Contact Info: Not reported
Receive Invoice: F
Staff Id Num: 8115

Contact Type: Owner
Company Name: Bradford Management
Contact Address: 14 Maloaa Street
Contact Address 2: Not reported
Contact City,St,Zip: Honolulu, HI 96825
Contact Province: Not reported
Contact Country: Not reported
Contact Postal code: Not reported
Contact Phone: 8087218137
Contact Phone Ext: Not reported
Contact Fax: 8083959649
Contact E-mail: deanscheid@yahoo.com
Contact Cell Phone: Not reported
Contact Information Last Updated: 4/3/2007
Misc Contact Info: Not reported
Receive Invoice: F
Staff Id Num: Not reported

Contact Type: Voluntary Party
Company Name: Espresso Services Inc.
Contact Address: 4806 Park Glen Road
Contact Address 2: Not reported
Contact City,St,Zip: Minneapolis, MN 55416
Contact Province: Not reported

1801 BUILDING (Continued) **S108544207**

Contact Country:	Not reported
Contact Postal code:	Not reported
Contact Phone:	9529240622
Contact Phone Ext:	Not reported
Contact Fax:	9529244177
Contact E-mail:	jimw@espresso-services.com
Contact Cell Phone:	Not reported
Contact Information Last Updated:	4/3/2007
Misc Contact Info:	Not reported
Receive Invoice:	T
Staff Id Num:	Not reported

Contact Type:	Legal Counsel
Company Name:	Bernick and Lifson, PA
Contact Address:	5500 Wayzata Blvd., Suite 1200
Contact Address 2:	Not reported
Contact City,St,Zip:	Minneapolis, MN 55402
Contact Province:	Not reported
Contact Country:	Not reported
Contact Postal code:	Not reported
Contact Phone:	7635461200
Contact Phone Ext:	Not reported
Contact Fax:	Not reported
Contact E-mail:	sfreeman@bernicklifson.com
Contact Cell Phone:	Not reported
Contact Information Last Updated:	4/3/2007
Misc Contact Info:	Not reported
Receive Invoice:	F
Staff Id Num:	Not reported

Contaminant Id:	Vinyl chloride; (chloroethene
Contaminated Media:	Ground Water
Req Cleanup Concluded:	Not reported
Cleanup Lvl Measure Units:	Not reported
Basis For Req Cleanup Lvl:	HRL (Health Risk Limit)
Max Residual Contamination:	Not reported
Date Info Last Updated:	6/6/2008

Facid:	VP23080
Event:	VIC Program Participation Dates (Start/End)
Additional Information:	None Entered
Start Date:	4/3/2007
End Date:	5/14/2007
Planned Start Date:	Not reported
Planned End Date:	Not reported
Date Info Last Updated:	4/3/2007
Record Number:	26767

Facid:	VP23080
Event:	No Association Determination Issued
Additional Information:	to Jim Wagner, Espresso Svcs.Inc.
Start Date:	Not reported
End Date:	4/20/2007
Planned Start Date:	Not reported
Planned End Date:	Not reported
Date Info Last Updated:	4/20/2007
Record Number:	26840

1801 BUILDING (Continued) **S108544207**

Facid:	VP23080
Event:	No Association Determination Issued
Additional Information:	to Eric Britt Anchor Bank
Start Date:	Not reported
End Date:	4/24/2007
Planned Start Date:	Not reported
Planned End Date:	Not reported
Date Info Last Updated:	4/24/2007
Record Number:	26852

Facid:	VP23080
Event:	No Association Determination Issued
Additional Information:	to US Small Business Admin. (c/o Anchor Bank)
Start Date:	Not reported
End Date:	4/24/2007
Planned Start Date:	Not reported
Planned End Date:	Not reported
Date Info Last Updated:	4/24/2007
Record Number:	26853

Facid:	VP23080
Event:	Phase I Investigation
Additional Information:	None Entered
Start Date:	2/19/2007
End Date:	3/9/2007
Planned Start Date:	Not reported
Planned End Date:	Not reported
Date Info Last Updated:	4/3/2007
Record Number:	26768

Facid:	VP23080
Event:	Phase II Investigation
Additional Information:	None Entered
Start Date:	3/30/2007
End Date:	3/15/2007
Planned Start Date:	Not reported
Planned End Date:	Not reported
Date Info Last Updated:	4/3/2007
Record Number:	26769

Facid:	VP23080
GW Recepts Prot by Rem Actn:	Not reported
Ecological receptors present:	False
Type of ecological receptors:	Not reported
Acres of contaminated soil:	Not reported
Volume of contaminated soil:	Not reported
Acres of surface water impacted:	Not reported
Acres of wetland impacted:	Not reported
Acres of sediment impacted:	Not reported
GW Plume Area Acres:	Not reported
Cleanup Conducted:	False
Acres of Contam Soil remediate:	Not reported
Volume of Soil Cleaned:	Not reported
# Municipal wells contamd:	Not reported
# Dom wells contam:	Not reported
# People Impct SW intake contam:	Not reported
# Drums Revolved from site:	Not reported

1801 BUILDING (Continued) **S108544207**

Yr Soil Remediated:	Not reported
Acres of Soil w/ Restrict Access:	Not reported
Yr IC remedy complete:	Not reported
Yr GW remedy completed:	Not reported
Year GWIC completed:	Not reported
Acres of wetland of sediment remediated:	Not reported
Public financing:	False
Assurance help:	True
Land use Classfn At Site:	Not reported
Land use Vicinity Of Site:	Not reported
Deed notif Present On Site:	False
Restrictive Covenant Present:	False
Restrictions: Not reported	
GW Pump and Treat Used at site:	False
Quaternary Perched:	False
Quaternary Water Table:	False
Quaternary Confined:	False
Cretaceous:	False
Plattville:	False
St. peter:	False
Prairie Duchien:	False
Jordan:	False
Ironton/Galesville:	False
Mt Simon Hinckley:	False
Precambrian Undefferentiated:	False
Other/Unknown Aquifier:	False
Date Info Last Updated:	3/13/2008
Inst Control Info Updated:	4/9/2007
Inst Control Filed Location:	Not reported
SW Classification (Primary):	Not reported
SW Classification (Secondary):	Not reported
Miscellaneous: Not reported	
SW Comments:	Not reported

Facility ID:	VP23081
Facility Type:	Other
Facility Address 2:	Not reported
Core Program Interest Id:	54090369
Link Id:	6644
Active:	False
Pay Complete:	True
MPCA Region:	Metro
Size Acres:	1.03
HRS Score:	Not reported
Enforcement Lead Agency:	MPCA
Federal Defferal Plot:	False
Emergency:	False
Site Classification:	False
RD/RA:	False
RL/FS:	False
Fund financed:	False
Npl:	False
Plp:	False
District:	Metro
Program Reffered from:	Not reported
Program Interest:	VIC

1801 BUILDING (Continued) **S108544207**

Physical Location:	Industrial area along W Mississippi waterfront, I-94 at about 3 blks to W. Rectangular lot w/"L"shaped bldg w/ E part a 2-story office and a single story warehouse extending S. 1982 construction with warehouse addition in '95. Pioneer Metal Finishing to S
Natural Source damage:	False
Clean up Cost:	Not reported
Indian Reservation:	False
Reservation Name:	Not reported
MPCA Owned Wells at site:	False
Created By:	Pjensen
Date Created:	1/16/2008
Date Last Updated:	12/11/2008
Federal Facility:	False
Primary Funding Source:	Not reported
EPA Id:	Not reported
MPCA Id:	Not reported
Alpha Sort:	Not reported
Legal Distt:	58B
Congressional Dist:	Not reported
Scale Of Map Used Pls Loc Data:	N
Township:	29
Range:	24
Range East West:	W
Section:	15
Pls Qtr Section (160 Acres):	SE
Pls Qtr Qtr Section (40 Acres):	SW
Pls Qtr-Qtr-Qtr Section (10 Acres):	Not reported
Pls Qtr-Qtr-Qtr-Qtr Section (2.5 Acres):	Not reported
Quad:	1289
NAD Number:	83
Desc Of UTM Coord Pt:	Center of Site
UTM Coord Pt Data Source:	4
Org Providing The UTM Coord Point Data:	Environmental Data Resources,
Method For Loc Public Land Survey:	A1
Method Of Utm Coord Pt Data Collection:	A1
Date Of Utm Coord Pt Data Collection:	2/19/2007
COL Date Qual:	Not reported
Map Scale:	N
Verification Method:	Not reported
horizref:	Not reported
Utm Source:	Not reported
Utm Method:	Not reported
Utm Scale:	Not reported
Utm Accuracy:	Not reported
Utm East:	478143
Utm North:	4982746
Utm Zone:	15
Basin Code:	Not reported
Major Watershed:	Not reported
Major Watershed:	Not reported
Method For Loc Public Land Survey:	Not reported
Scale Of Map Used Pls Loc Data:	Not reported
Township 2:	Not reported
Range 2:	Not reported
Range East West:	Not reported
Section 2:	Not reported
Pls Qtr Section (160 Acres) 2:	Not reported

1801 BUILDING (Continued) **S108544207**

Pls Qtr Qtr Section (40 Acres)2: Not reported
Pls Qtr Qtr Qtr Section (10 Acres)2: Not reported
Pls Qtr Qtr Qtr Qtr Section (2.5 Acres) 2: Not reported
Quad 2: Not reported
File Location: Archival Storage
GIS Application GIS: False
Notes: Espresso Services is interested in Purchase of the Site. Seeks a NAD for soil and GW contam for suspected surface spillage and adjacent property GW impacts. No Release noted as reported to MN DO.
Contact Type: Owner
Company Name: Bradford Management
Contact Address: 14 Maloaa Street
Contact Address 2: Not reported
Contact City,St,Zip: Honolulu, HI 96825
Contact Province: Not reported
Contact Country: Not reported
Contact Postal code: Not reported
Contact Phone: 8087218137
Contact Phone Ext: Not reported
Contact Fax: 8087218137
Contact E-mail: deanscheid@yahoo.com
Contact Cell Phone: Not reported
Contact Information Last Updated: 4/3/2007
Misc Contact Info: Not reported
Receive Invoice: F
Staff Id Num: Not reported

Contact Type: Staff PL/PM (Project Leader/Project Manager)s
Company Name: MPCA
Contact Address: 520 Lafayette Road
Contact Address 2: Not reported
Contact City,St,Zip: St. Paul, MN 55155
Contact Province: Not reported
Contact Country: Not reported
Contact Postal code: Not reported
Contact Phone: 6512968111
Contact Phone Ext: Not reported
Contact Fax: Not reported
Contact E-mail: edward.olson@pca.state.mn.us
Contact Cell Phone: Not reported
Contact Information Last Updated: 4/3/2007
Misc Contact Info: Not reported
Receive Invoice: F
Staff Id Num: 3366

Contact Type: Consultant
Company Name: Vieau Associates Inc.
Contact Address: 7710 Computer Avenue, Suite 102
Contact Address 2: Not reported
Contact City,St,Zip: Edina, MN 55435
Contact Province: Not reported
Contact Country: Not reported
Contact Postal code: Not reported
Contact Phone: 9528937931
Contact Phone Ext: Not reported
Contact Fax: Not reported
Contact E-mail: dvieau@vieauassociates.com

1801 BUILDING (Continued) **S108544207**

Contact Cell Phone: 6126166780
Contact Information Last Updated: 4/3/2007
Misc Contact Info: Not reported
Receive Invoice: F
Staff Id Num: Not reported

Contact Type: Legal Counsel
Company Name: Perrie Heitler
Contact Address: 2345 Rice Street, Suite 165
Contact Address 2: Not reported
Contact City,St,Zip: St. Paul, MN 55113
Contact Province: Not reported
Contact Country: Not reported
Contact Postal code: Not reported
Contact Phone: 6514829933
Contact Phone Ext: Not reported
Contact Fax: Not reported
Contact E-mail: Not reported
Contact Cell Phone: Not reported
Contact Information Last Updated: 1/17/2008
Misc Contact Info: Not reported
Receive Invoice: F
Staff Id Num: Not reported

Contact Type: Voluntary Party
Company Name: Don Jensen
Contact Address: 6900 Oxford Street
Contact Address 2: Not reported
Contact City,St,Zip: St. Louis Park, MN 55426
Contact Province: Not reported
Contact Country: Not reported
Contact Postal code: Not reported
Contact Phone: 9528481055
Contact Phone Ext: Not reported
Contact Fax: 9528481054
Contact E-mail: djensen@lineneffects.com
Contact Cell Phone: Not reported
Contact Information Last Updated: 1/17/2008
Misc Contact Info: Not reported
Receive Invoice: T
Staff Id Num: Not reported

Contact Type: Staff TA (Technical Analyst)
Company Name: MPCA
Contact Address: 520 Lafayette Road
Contact Address 2: Not reported
Contact City,St,Zip: St. Paul, MN 55155
Contact Province: Not reported
Contact Country: Not reported
Contact Postal code: Not reported
Contact Phone: 6512977172
Contact Phone Ext: Not reported
Contact Fax: Not reported
Contact E-mail: candace.sykora@pca.state.mn.us
Contact Cell Phone: Not reported
Contact Information Last Updated: 4/3/2007
Misc Contact Info: Not reported

1801 BUILDING (Continued) **S108544207**

Receive Invoice:	F
Staff Id Num:	8115
Contaminant Id:	Vinyl chloride; (chloroethene
Contaminated Media:	Ground Water
Req Cleanup Concluded:	Not reported
Cleanup Lvl Measure Units:	Not reported
Basis For Req Cleanup Lvl:	HRL (Health Risk Limit)
Max Residual Contamination:	Not reported
Date Info Last Updated:	6/6/2008

Facid:	VP23081
Event:	VIC Program Participation Dates (Start/End)
Additional Information:	None Entered
Start Date:	1/16/2008
End Date:	5/29/2008
Planned Start Date:	Not reported
Planned End Date:	Not reported
Date Info Last Updated:	1/17/2008
Record Number:	28171

Facid:	VP23081
Event:	No Association Determination Issued
Additional Information:	Linen Effects, Inc. (and Don Jensen’s business as lesee)
Start Date:	1/28/2008
End Date:	Not reported
Planned Start Date:	Not reported
Planned End Date:	Not reported
Date Info Last Updated:	1/28/2008
Record Number:	28199

Facid:	VP23081
Event:	No Association Determination Issued
Additional Information:	Don Don Properties, LLC (Don Jensen’s business as lessor)
Start Date:	1/28/2008
End Date:	Not reported
Planned Start Date:	Not reported
Planned End Date:	Not reported
Date Info Last Updated:	1/28/2008
Record Number:	28198

Facid:	VP23081
Event:	No Association Determination Issued
Additional Information:	Bank NAD to Anchor Bank Heritage, NA
Start Date:	1/24/2008
End Date:	Not reported
Planned Start Date:	Not reported
Planned End Date:	Not reported
Date Info Last Updated:	1/28/2008
Record Number:	28196

Facid:	VP23081
Event:	No Association Determination Issued
Additional Information:	Bank NAD to US Small Business Admin c/o Anchor Bank Heritage, N.A.
Start Date:	1/24/2008
End Date:	Not reported
Planned Start Date:	Not reported

1801 BUILDING (Continued) **S108544207**

Planned End Date: Not reported
Date Info Last Updated: 1/28/2008
Record Number: 28197

Facid:	VP23081
GW Recepts Prot by Rem Actn:	Not reported
Ecological receptors present:	False
Type of ecological receptors:	Not reported
Acres of contaminated soil:	Not reported
Volume of contaminated soil:	Not reported
Acres of surface water impacted:	Not reported
Acres of wetland impacted:	Not reported
Acres of sediment impacted:	Not reported
GW Plume Area Acres:	Not reported
Cleanup Conducted:	False
Acres of Contam Soil remediate:	Not reported
Volume of Soil Cleaned:	Not reported
# Municipal wells contamd:	Not reported
# Dom wells contam:	Not reported
# People Impct SW intake contam:	Not reported
# Drums Revolved from site:	Not reported
Yr Soil Remediated:	Not reported
Acres of Soil w/ Restrict Access:	Not reported
Yr IC remedy complete:	Not reported
Yr GW remedy completed:	Not reported
Year GWIC completed:	Not reported
Acres of wetland of sediment remediated:	Not reported
Public financing:	False
Assurance help:	True
Land use Classfn At Site:	Not reported
Land use Vicinity Of Site:	Not reported
Deed notif Present On Site:	False
Restrictive Covenant Present:	False

Restrictions: Not reported

GW Pump and Treat Used at site:	False
Quaternary Perched:	False
Quaternary Water Table:	False
Quaternary Confined:	False
Cretaceous:	False
Plattville:	False
St. peter:	False
Prairie Duchien:	False
Jordan:	False
Ironton/Galesville:	False
Mt Simon Hinckley:	False
Precambrian Undefferentiated:	False
Other/Unknown Aquifier:	False
Date Info Last Updated:	3/13/2008
Inst Control Info Updated:	4/9/2007
Inst Control Filed Location:	Not reported
SW Classification (Primary):	Not reported
SW Classification (Secondary):	Not reported

Miscellaneous: Not reported

SW Comments: Not reported

1801 BUILDING (Continued) **S108544207**

MN SRS:

Facility ID:	VP23080
SEC Address:	Not reported
Link Id:	6644
Facility Type:	Other
Active:	False
Pay Complete:	False
MPCA Region:	Metro
Size Acres:	1.03
HRS Score:	Not reported
Enforcement Lead Agency:	MPCA
Federal Defferal Plot:	False
Emergency:	False
Site Classification:	False
RD/RA:	False
RL/FS:	False
Fund financed:	False
Npl:	False
Plp:	False
District:	Metro
Program Referred from:	Not reported
Program Interest:	VIC
Physical Location:	Industrial area along W Mississippi waterfront, I-94 at about 3 blks to W. Rectangular lot w/"L"shaped bldg w/ E part a 2-story office and a single story warehouse extending S. 1982 construction with warehouse addition in ‘95. Pioneer Metal Finishing to S
Natural Source damage:	False
Clean up Cost:	Not reported
Indian Reservation:	False
Reserve Name:	Not reported
MPCA Owned Wells at site:	False
Created By:	Pjensen
Date Created:	4/3/2007
Date Last Updated:	8/16/2007
Federal Facility:	False
Primary Funding Source:	Not reported
EPA Id:	Not reported
MPCA Id:	Not reported
Alpha Sort:	Not reported
Legal Distt:	58B
Congressional Distt:	Not reported
Public Land Survey Method:	A1
Map Scale For PLS Locational Data:	N
Township 2:	29
Range:	24
PLS Township Suffix:	W
section:	15
PLS Qtr Section (160 Acres):	SE
PLS Qtr-Qtr Section (40 Acres):	SW
Pls Qtr-Qtr-Qtr Section (10 Acres):	Not reported
Pls Qtr-Qtr-Qtr-Qtr Secion (2.5 Acres):	Not reported
Quad:	1289
NAD Number:	83
Desc Of UTM Coord Pt:	Center of Site
UTM Coord Pt Data Source:	4
Org Providing UTM Coord Point Data:	Environmental Data Resources,
mpcapgmac:	Not reported

1801 BUILDING (Continued) **S108544207**

Utm Coord Pt Data Collection Method: A1
Date Of Utm Coord Pt Data Collection: 2/19/2007
COL Date Qual: Not reported
Map Scale: N
verifmeth: Not reported
horizref: Not reported
Utm Source: Not reported
Utm Method: Not reported
Utm Scale: Not reported
Utm Accuracy: Not reported
Utm East: 478143
Utm North: 4982746
Utm Zone: 15
Basin Code: 2
Major Watershed: 20
Minor Watershed: 20056
Public Land Survey Method 2: Not reported
Map Scale For PLS Locational Data 2: Not reported
Township 2: Not reported
Range 2: Not reported
PLS Township Suffix 2: Not reported
Section 2: Not reported
PLS Qtr Section (160 Acres) 2: Not reported
PLS Qtr-Qtr Section (40 Acres) 2: Not reported
PLS Qtr-Qtr Section (10 Acres) 2: Not reported
PLS Qtr-Qtr Section (2.5 Acres) 2: Not reported
Quad 2: Not reported
File Location: Archival Storage
VIC Application GIS: True
Notes: Espresso Services is interested in Purchase of the Site. Seeks a NAD for soil and GW contam for suspected surface spillage and adjacent property GW impacts. No Release noted as reported to MN DO.
Contact Type: Staff PL/PM (Project Leader/Project Manager)s
Company Name: MPCA
Contact Address: 520 Lafayette Road
Contact Address 2: Not reported
Contact City,St,Zip: St. Paul, MN 55155
Contact Province: Not reported
Contact Country: Not reported
Contact Postal code: Not reported
Contact Phone: 6512968111
Contact Phone Ext: Not reported
Contact Fax: 6512969707
Contact E-mail: edward.olson@pca.state.mn.us
Contact Cell Phone: Not reported
Contact Information Last Updated: 4/3/2007
Misc Contact Info: Not reported
Receive Invoice: F
Staff Id Num: 3366

Contact Type: Consultant
Company Name: Vieau Associates Inc.
Contact Address: 7710 Computer Avenue, Suite 102
Contact Address 2: Not reported
Contact City,St,Zip: Edina, MN 55435
Contact Province: Not reported
Contact Country: Not reported

1801 BUILDING (Continued) **S108544207**

Contact Postal code:	Not reported
Contact Phone:	9528937931
Contact Phone Ext:	Not reported
Contact Fax:	9528937932
Contact E-mail:	dvieau@vieauassociates.com
Contact Cell Phone:	Not reported
Contact Information Last Updated:	4/3/2007
Misc Contact Info:	Not reported
Receive Invoice:	F
Staff Id Num:	Not reported

Contact Type:	Staff TA (Technical Analyst)
Company Name:	MPCA
Contact Address:	520 Lafayette Road
Contact Address 2:	Not reported
Contact City,St,Zip:	St. Paul, MN 55155
Contact Province:	Not reported
Contact Country:	Not reported
Contact Postal code:	Not reported
Contact Phone:	6512977172
Contact Phone Ext:	Not reported
Contact Fax:	6512969707
Contact E-mail:	candace.sykora@pca.state.mn.us
Contact Cell Phone:	Not reported
Contact Information Last Updated:	4/3/2007
Misc Contact Info:	Not reported
Receive Invoice:	F
Staff Id Num:	8115

Contact Type:	Owner
Company Name:	Bradford Management
Contact Address:	14 Maloaa Street
Contact Address 2:	Not reported
Contact City,St,Zip:	Honolulu, HI 96825
Contact Province:	Not reported
Contact Country:	Not reported
Contact Postal code:	Not reported
Contact Phone:	8087218137
Contact Phone Ext:	Not reported
Contact Fax:	8083959649
Contact E-mail:	deanscheid@yahoo.com
Contact Cell Phone:	Not reported
Contact Information Last Updated:	4/3/2007
Misc Contact Info:	Not reported
Receive Invoice:	F
Staff Id Num:	Not reported

Contact Type:	Voluntary Party
Company Name:	Espresso Services Inc.
Contact Address:	4806 Park Glen Road
Contact Address 2:	Not reported
Contact City,St,Zip:	Minneapolis, MN 55416
Contact Province:	Not reported
Contact Country:	Not reported
Contact Postal code:	Not reported
Contact Phone:	9529240622
Contact Phone Ext:	Not reported

1801 BUILDING (Continued) **S108544207**

Contact Fax: 9529244177
Contact E-mail: jimw@espresso-services.com
Contact Cell Phone: Not reported
Contact Information Last Updated: 4/3/2007
Misc Contact Info: Not reported
Receive Invoice: T
Staff Id Num: Not reported

Contact Type: Legal Counsel
Company Name: Bernick and Lifson, PA
Contact Address: 5500 Wayzata Blvd., Suite 1200
Contact Address 2: Not reported
Contact City,St,Zip: Minneapolis, MN 55402
Contact Province: Not reported
Contact Country: Not reported
Contact Postal code: Not reported
Contact Phone: 7635461200
Contact Phone Ext: Not reported
Contact Fax: Not reported
Contact E-mail: sfreeman@bernicklifson.com
Contact Cell Phone: Not reported
Contact Information Last Updated: 4/3/2007
Misc Contact Info: Not reported
Receive Invoice: F
Staff Id Num: Not reported

Contaminant Id: Vinyl chloride; (chloroethene
Contaminated Media: Ground Water
Req Cleanup Concluded: Not reported
Cleanup Lvl Measure Units: Not reported
Basis For Req Cleanup Lvl: HRL (Health Risk Limit)
Max Residual Contamination: Not reported
Date Info Last Updated: 6/6/2008

Facid: VP23080
Event: VIC Program Participation Dates (Start/End)
Additional Information: None Entered
Start Date: 4/3/2007
End Date: 5/14/2007
Planned Start Date: Not reported
Planned End Date: Not reported
Date Info Last Updated: 4/3/2007
Record Number: 26767

Facid: VP23080
Event: No Association Determination Issued
Additional Information: to Jim Wagner, Espresso Svcs.Inc.
Start Date: Not reported
End Date: 4/20/2007
Planned Start Date: Not reported
Planned End Date: Not reported
Date Info Last Updated: 4/20/2007
Record Number: 26840

Facid: VP23080
Event: No Association Determination Issued
Additional Information: to Eric Britt Anchor Bank

1801 BUILDING (Continued) **S108544207**

Start Date:	Not reported
End Date:	4/24/2007
Planned Start Date:	Not reported
Planned End Date:	Not reported
Date Info Last Updated:	4/24/2007
Record Number:	26852

Facid:	VP23080
Event:	No Association Determination Issued
Additional Information:	to US Small Business Admin. (c/o Anchor Bank)
Start Date:	Not reported
End Date:	4/24/2007
Planned Start Date:	Not reported
Planned End Date:	Not reported
Date Info Last Updated:	4/24/2007
Record Number:	26853

Facid:	VP23080
Event:	Phase I Investigation
Additional Information:	None Entered
Start Date:	2/19/2007
End Date:	3/9/2007
Planned Start Date:	Not reported
Planned End Date:	Not reported
Date Info Last Updated:	4/3/2007
Record Number:	26768

Facid:	VP23080
Event:	Phase II Investigation
Additional Information:	None Entered
Start Date:	3/30/2007
End Date:	3/15/2007
Planned Start Date:	Not reported
Planned End Date:	Not reported
Date Info Last Updated:	4/3/2007
Record Number:	26769

Facid:	VP23080
GW Recepts Prot by Rem Actn:	Not reported
Ecological receptors present:	False
Type of ecological receptors:	Not reported
Acres of contaminated soil:	Not reported
Volume of contaminated soil:	Not reported
Acres of surface water impacted:	Not reported
Acres of wetland impacted:	Not reported
Acres of sediment impacted:	Not reported
GW Plume Area Acres:	Not reported
Cleanup Conducted:	False
Acres of Contam Soil remediate:	Not reported
Volume of Soil Cleaned:	Not reported
# Municipal wells contamd:	Not reported
# Dom wells contam:	Not reported
# People Impct SW intake contam:	Not reported
# Drums Revolved from site:	Not reported
Yr Soil Remediated:	Not reported
Acres of Soil w/ Restrict Access:	Not reported
Yr IC remedy complete:	Not reported

1801 BUILDING (Continued) **S108544207**

Yr GW remedy completed:	Not reported
Year GWIC completed:	Not reported
Acres of wetland of sediment remediated:	Not reported
Public financing:	False
Assurance help:	True
Land use Classfn At Site:	Not reported
Land use Vicinity Of Site:	Not reported
Deed notif Present On Site:	False
Restrictive Covenant Present:	False
Restrictions: Not reported	
GW Pump and Treat Used at site:	False
Quaternary Perched:	False
Quaternary Water Table:	False
Quaternary Confined:	False
Cretaceous:	False
Plattville:	False
St. peter:	False
Prairie Duchien:	False
Jordan:	False
Ironton/Galesville:	False
Mt Simon Hinckley:	False
Precambrian Undefferentiated:	False
Other/Unknown Aquifier:	False
Date Info Last Updated:	3/13/2008
Inst Control Info Updated:	4/9/2007
Inst Control Filed Location:	Not reported
SW Classification (Primary):	Not reported
SW Classification (Secondary):	Not reported
Miscellaneous: Not reported	
SW Comments:	Not reported

Facility ID:	VP23081
SEC Address:	Not reported
Link Id:	6644
Facility Type:	Other
Active:	False
Pay Complete:	True
MPCA Region:	Metro
Size Acres:	1.03
HRS Score:	Not reported
Enforcement Lead Agency:	MPCA
Federal Defferal Plot:	False
Emergency:	False
Site Classification:	False
RD/RA:	False
RL/FS:	False
Fund financed:	False
Npl:	False
Plp:	False
District:	Metro
Program Referred from:	Not reported
Program Interest:	VIC
Physical Location:	Industrial area along W Mississippi waterfront, I-94 at about 3 blks to W. Rectangular lot w/"L"shaped bldg w/ E part a 2-story office and a single story warehouse extending S. 1982 construction with warehouse addition in ‘95. Pioneer Metal Finishing to S

1801 BUILDING (Continued) **S108544207**

Natural Source damage:	False
Clean up Cost:	Not reported
Indian Reservation:	False
Reserve Name:	Not reported
MPCA Owned Wells at site:	False
Created By:	Pjensen
Date Created:	1/16/2008
Date Last Updated:	12/11/2008
Federal Facility:	False
Primary Funding Source:	Not reported
EPA Id:	Not reported
MPCA Id:	Not reported
Alpha Sort:	Not reported
Legal Distt:	58B
Congressional Distt:	Not reported
Public Land Survey Method:	A1
Map Scale For PLS Locational Data:	N
Township 2:	29
Range:	24
PLS Township Suffix:	W
section:	15
PLS Qtr Section (160 Acres):	SE
PLS Qtr-Qtr Section (40 Acres):	SW
Pls Qtr-Qtr-Qtr Section (10 Acres):	Not reported
Pls Qtr-Qtr-Qtr-Qtr Secion (2.5 Acres):	Not reported
Quad:	1289
NAD Number:	83
Desc Of UTM Coord Pt:	Center of Site
UTM Coord Pt Data Source:	4
Org Providing UTM Coord Point Data:	Environmental Data Resources,
mpcapgmac:	Not reported
Utm Coord Pt Data Collection Method:	A1
Date Of Utm Coord Pt Data Collection:	2/19/2007
COL Date Qual:	Not reported
Map Scale:	N
verifmeth:	Not reported
horizref:	Not reported
Utm Source:	Not reported
Utm Method:	Not reported
Utm Scale:	Not reported
Utm Accuracy:	Not reported
Utm East:	478143
Utm North:	4982746
Utm Zone:	15
Basin Code:	Not reported
Major Watershed:	Not reported
Minor Watershed:	Not reported
Public Land Survey Method 2:	Not reported
Map Scale For PLS Locational Data 2:	Not reported
Township 2:	Not reported
Range 2:	Not reported
PLS Township Suffix 2:	Not reported
Section 2:	Not reported
PLS Qtr Section (160 Acres) 2:	Not reported
PLS Qtr-Qtr Section (40 Acres) 2:	Not reported
PLS Qtr-Qtr Section (10 Acres) 2:	Not reported
PLS Qtr-Qtr Section (2.5 Acres) 2:	Not reported

1801 BUILDING (Continued) **S108544207**

Quad 2: Not reported
File Location: Archival Storage
VIC Application GIS: False
Notes: Espresso Services is interested in Purchase of the Site. Seeks a NAD for soil and GW contam for suspected surface spillage and adjacent property GW impacts. No Release noted as reported to MN DO.
Contact Type: Owner
Company Name: Bradford Management
Contact Address: 14 Maloaa Street
Contact Address 2: Not reported
Contact City,St,Zip: Honolulu, HI 96825
Contact Province: Not reported
Contact Country: Not reported
Contact Postal code: Not reported
Contact Phone: 8087218137
Contact Phone Ext: Not reported
Contact Fax: 8087218137
Contact E-mail: deanscheid@yahoo.com
Contact Cell Phone: Not reported
Contact Information Last Updated: 4/3/2007
Misc Contact Info: Not reported
Receive Invoice: F
Staff Id Num: Not reported

Contact Type: Staff PL/PM (Project Leader/Project Manager)s
Company Name: MPCA
Contact Address: 520 Lafayette Road
Contact Address 2: Not reported
Contact City,St,Zip: St. Paul, MN 55155
Contact Province: Not reported
Contact Country: Not reported
Contact Postal code: Not reported
Contact Phone: 6512968111
Contact Phone Ext: Not reported
Contact Fax: Not reported
Contact E-mail: edward.olson@pca.state.mn.us
Contact Cell Phone: Not reported
Contact Information Last Updated: 4/3/2007
Misc Contact Info: Not reported
Receive Invoice: F
Staff Id Num: 3366

Contact Type: Consultant
Company Name: Vieau Associates Inc.
Contact Address: 7710 Computer Avenue, Suite 102
Contact Address 2: Not reported
Contact City,St,Zip: Edina, MN 55435
Contact Province: Not reported
Contact Country: Not reported
Contact Postal code: Not reported
Contact Phone: 9528937931
Contact Phone Ext: Not reported
Contact Fax: Not reported
Contact E-mail: dvieau@vieauassociates.com
Contact Cell Phone: 6126166780
Contact Information Last Updated: 4/3/2007
Misc Contact Info: Not reported

1801 BUILDING (Continued) **S108544207**

Receive Invoice: F
Staff Id Num: Not reported

Contact Type: Legal Counsel
Company Name: Perrie Heitler
Contact Address: 2345 Rice Street, Suite 165
Contact Address 2: Not reported
Contact City,St,Zip: St. Paul, MN 55113
Contact Province: Not reported
Contact Country: Not reported
Contact Postal code: Not reported
Contact Phone: 6514829933
Contact Phone Ext: Not reported
Contact Fax: Not reported
Contact E-mail: Not reported
Contact Cell Phone: Not reported
Contact Information Last Updated: 1/17/2008
Misc Contact Info: Not reported
Receive Invoice: F
Staff Id Num: Not reported

Contact Type: Voluntary Party
Company Name: Don Jensen
Contact Address: 6900 Oxford Street
Contact Address 2: Not reported
Contact City,St,Zip: St. Louis Park, MN 55426
Contact Province: Not reported
Contact Country: Not reported
Contact Postal code: Not reported
Contact Phone: 9528481055
Contact Phone Ext: Not reported
Contact Fax: 9528481054
Contact E-mail: djensen@lineneffects.com
Contact Cell Phone: Not reported
Contact Information Last Updated: 1/17/2008
Misc Contact Info: Not reported
Receive Invoice: T
Staff Id Num: Not reported

Contact Type: Staff TA (Technical Analyst)
Company Name: MPCA
Contact Address: 520 Lafayette Road
Contact Address 2: Not reported
Contact City,St,Zip: St. Paul, MN 55155
Contact Province: Not reported
Contact Country: Not reported
Contact Postal code: Not reported
Contact Phone: 6512977172
Contact Phone Ext: Not reported
Contact Fax: Not reported
Contact E-mail: candace.sykora@pca.state.mn.us
Contact Cell Phone: Not reported
Contact Information Last Updated: 4/3/2007
Misc Contact Info: Not reported
Receive Invoice: F
Staff Id Num: 8115

1801 BUILDING (Continued) **S108544207**

Contaminant Id:	Vinyl chloride; (chloroethene
Contaminated Media:	Ground Water
Req Cleanup Concluded:	Not reported
Cleanup Lvl Measure Units:	Not reported
Basis For Req Cleanup Lvl:	HRL (Health Risk Limit)
Max Residual Contamination:	Not reported
Date Info Last Updated:	6/6/2008

Facid:	VP23081
Event:	VIC Program Participation Dates (Start/End)
Additional Information:	None Entered
Start Date:	1/16/2008
End Date:	5/29/2008
Planned Start Date:	Not reported
Planned End Date:	Not reported
Date Info Last Updated:	1/17/2008
Record Number:	28171

Facid:	VP23081
Event:	No Association Determination Issued
Additional Information:	Linen Effects, Inc. (and Don Jensen’s business as lesee)
Start Date:	1/28/2008
End Date:	Not reported
Planned Start Date:	Not reported
Planned End Date:	Not reported
Date Info Last Updated:	1/28/2008
Record Number:	28199

Facid:	VP23081
Event:	No Association Determination Issued
Additional Information:	Don Don Properties, LLC (Don Jensen’s business as lessor)
Start Date:	1/28/2008
End Date:	Not reported
Planned Start Date:	Not reported
Planned End Date:	Not reported
Date Info Last Updated:	1/28/2008
Record Number:	28198

Facid:	VP23081
Event:	No Association Determination Issued
Additional Information:	Bank NAD to Anchor Bank Heritage, NA
Start Date:	1/24/2008
End Date:	Not reported
Planned Start Date:	Not reported
Planned End Date:	Not reported
Date Info Last Updated:	1/28/2008
Record Number:	28196

Facid:	VP23081
Event:	No Association Determination Issued
Additional Information:	Bank NAD to US Small Business Admin c/o Anchor Bank Heritage, N.A.
Start Date:	1/24/2008
End Date:	Not reported
Planned Start Date:	Not reported
Planned End Date:	Not reported
Date Info Last Updated:	1/28/2008
Record Number:	28197

1801 BUILDING (Continued) **S108544207**

Facid:	VP23081
GW Recepts Prot by Rem Actn:	Not reported
Ecological receptors present:	False
Type of ecological receptors:	Not reported
Acres of contaminated soil:	Not reported
Volume of contaminated soil:	Not reported
Acres of surface water impacted:	Not reported
Acres of wetland impacted:	Not reported
Acres of sediment impacted:	Not reported
GW Plume Area Acres:	Not reported
Cleanup Conducted:	False
Acres of Contam Soil remediate:	Not reported
Volume of Soil Cleaned:	Not reported
# Municipal wells contamd:	Not reported
# Dom wells contam:	Not reported
# People Impct SW intake contam:	Not reported
# Drums Revolved from site:	Not reported
Yr Soil Remediated:	Not reported
Acres of Soil w/ Restrict Access:	Not reported
Yr IC remedy complete:	Not reported
Yr GW remedy completed:	Not reported
Year GWIC completed:	Not reported
Acres of wetland of sediment remediated:	Not reported
Public financing:	False
Assurance help:	True
Land use Classfn At Site:	Not reported
Land use Vicinity Of Site:	Not reported
Deed notif Present On Site:	False
Restrictive Covenant Present:	False
Restrictions: Not reported	
GW Pump and Treat Used at site:	False
Quaternary Perched:	False
Quaternary Water Table:	False
Quaternary Confined:	False
Cretaceous:	False
Plattville:	False
St. peter:	False
Prairie Duchien:	False
Jordan:	False
Ironton/Galesville:	False
Mt Simon Hinckley:	False
Precambrian Undefferentiated:	False
Other/Unknown Aquifier:	False
Date Info Last Updated:	3/13/2008
Inst Control Info Updated:	4/9/2007
Inst Control Filed Location:	Not reported
SW Classification (Primary):	Not reported
SW Classification (Secondary):	Not reported
Miscellaneous: Not reported	
SW Comments:	Not reported

S94 **SPEEC INC BRIGHT LIGHTS** **FINDS** **1004737715**
WNW **1815 W RIVER RD STE 100** **RCRA-NonGen** **MNR000054494**
1/8-1/4 **MINNEAPOLIS, MN 55411**
0.227 mi.
1196 ft. **Site 4 of 7 in cluster S**

Relative:
Higher

Actual:
820 ft.

FINDS:

Registry ID: 110003915728

Environmental Interest/Information System
RCRAInfo is a national information system that supports the Resource Conservation and Recovery Act (RCRA) program through the tracking of events and activities related to facilities that generate, transport, and treat, store, or dispose of hazardous waste. RCRAInfo allows RCRA program staff to track the notification, permit, compliance, and corrective action activities required under RCRA.

RCRA-NonGen:

Date form received by agency:	05/03/2000
Facility name:	SPEEC INC BRIGHT LIGHTS
Facility address:	1815 W RIVER RD STE 100 MINNEAPOLIS, MN 554113433
EPA ID:	MNR000054494
Contact:	Not reported
Contact address:	Not reported Not reported
Contact country:	Not reported
Contact telephone:	Not reported
Contact email:	Not reported
EPA Region:	05
Classification:	Non-Generator
Description:	Handler: Non-Generators do not presently generate hazardous waste

Owner/Operator Summary:

Owner/operator name:	SPEEC INC BRIGHT LIGHTS
Owner/operator address:	1815 W RIVER RD STE 100 MINNEAPOLIS, MN 55411
Owner/operator country:	US
Owner/operator telephone:	NONE
Legal status:	Private
Owner/Operator Type:	Owner
Owner/Op start date:	07/26/1999
Owner/Op end date:	04/30/2003

Handler Activities Summary:

U.S. importer of hazardous waste:	Unknown
Mixed waste (haz. and radioactive):	Unknown
Recycler of hazardous waste:	Unknown
Transporter of hazardous waste:	Unknown
Treater, storer or disposer of HW:	No
Underground injection activity:	No
On-site burner exemption:	Unknown
Furnace exemption:	Unknown
Used oil fuel burner:	No
Used oil processor:	No
User oil refiner:	Unknown

SPEEC INC BRIGHT LIGHTS (Continued) **1004737715**

Used oil fuel marketer to burner: No
Used oil Specification marketer: No
Used oil transfer facility: Unknown
Used oil transporter: No
Off-site waste receiver: Commercial status unknown

Hazardous Waste Summary:
Waste code: D000
Waste name: Not Defined

Waste code: D009
Waste name: MERCURY

Violation Status: No violations found

O95 **NORTHEAST STATE BANK REMOTE PARKING** **LUST** **S106549346**
ENE **1001 2ND ST NE** **N/A**
1/8-1/4 **MINNEAPOLIS, MN**
0.227 mi.
1198 ft. **Site 3 of 3 in cluster O**

Relative:
Higher

Actual:
832 ft.

LUST:
Leak ID: 7237
Site ID: 243790
Source: CORE
Facility Addr 2: Not reported
MN PCA ID: 219856
Release Discovered Date: 03/04/1994 00:00:00
Leak Reported Date: 03/04/1994 00:00:00
Leak Site: Both Leak and Property Transfer Site
File Archive Box: 25
File Archive Lot: 98/206
Soil Digout Date: Not reported
Cubic Yards Excavated: 0
Conditional Closure Date: Not reported
Complete Site Closure Date: 10/02/1995 00:00:00
Contaminated Soils Remaining: Yes
Enforcement Action Begin Date: 03/23/1994 00:00:00
Lust Trust Eligible: Yes
Offsite Contamination: Unknown
Reimbursement Awarded: No
Std Letter Response Date: 04/06/1994 00:00:00
Surface Water Impact: Unknown
Utility Project Flag: No
TMSP Added: 12/04/1999 14:03:48
TMSP Last Update: 11/24/2008 20:03:37
Staff Id Last Update: SYSTEM
Release From AST: No
Release From UST: No
Tank Registration Status Code: F
VPIC Application Date: Not reported
VPIC Acres: Not reported
Addr Id: 266882
Township Name: Fort Snelling
Active Flag: No
Country Code: USA
Foreign State: Not reported
Foreign Zone: Not reported

NORTHEAST STATE BANK REMOTE PARKING (Continued) **S106549346**

State County Code: MN
Interest Type: LS
Interest Phone: NO CORE PI PH.
Interest Start Date: 10/15/1997 00:00:00
Interest End Date: Not reported
Vapor Intrusion Checked Flag: Not reported
Soil Gas Data Collected Flag: Not reported
Soil Gas Action Level Flag: Not reported
Sub Slab Sample Collected Flag: Not reported
Indoor Air Collected Flag: Not reported
Vapor Intrusion Action Flag: Not reported
Vapor Intrusion Comments: Not reported
Soil Gas Data Comments: Not reported
Comments: Not reported

LEAK CLEANUP ACTIONS:
MN PCA ID: Not reported
Leak Action Approval Date: Not reported
Leak Action Begin Date: Not reported
Leak Action End Date: Not reported
TMSP Added: Not reported
TMSP Last Update: Not reported
Staff Id Last Update: Not reported

LEAK GW INFO:
MN PCA ID: 219856
Dw Supply Contam: Not reported
Free Product Observed: Not reported
Free Product Thickness: Not reported
Ground Water Contam: S
GW Cleanup Goal: 0
Gw Exceeds Cleanup Goal: Not reported
Cleanup Goal Achieved: Not reported
Water Supply Exceeds Ral: Not reported
Well Type Code: Not reported
Impacted Aquifer Code: Not reported
TMSP Added: 12/04/1999 14:07:32
TMSP Last Update: 11/04/2003 12:57:07
Staff Id Last Update: RSUCHAN
Mtbe Present Now: Not reported
Mtbe Present Historically: Not reported
Mtbe High Ug Per Liter Char: Not reported
Mtbe High Ug Per Liter Numb: Not reported
Mtbe High Level Date: Not reported
Free Product At Close: Not reported
Staff Id Ass: Not reported
PWS Well: Not reported
Prot Flag: Not reported
Sens Flag: Not reported

LEAK PRODUCT RELEASED:
MN PCA ID: 219856
Prod Released Sequence Id: 322043
Leak Product: Gasoline, Type Unknown
Tmsp Added: 12/04/1999 14:04:33
Tmsp Last_updt: 05/04/2002 09:24:29
Staff Id Last Updt: TANKS

Q96
NE
1/8-1/4
0.227 mi.
1200 ft.

ODDITEES
1124 2ND ST NE
MINNEAPOLIS, MN 55413

Site 3 of 3 in cluster Q

FINDS **1000264512**
RCRA-CESQG **MND053033437**

Relative:
Higher

Actual:
831 ft.

FINDS:

Registry ID: 110003766363

Environmental Interest/Information System

RCRAInfo is a national information system that supports the Resource Conservation and Recovery Act (RCRA) program through the tracking of events and activities related to facilities that generate, transport, and treat, store, or dispose of hazardous waste. RCRAInfo allows RCRA program staff to track the notification, permit, compliance, and corrective action activities required under RCRA.

MN-DELTA (Minnesota - Permitting, Compliance, And Enforcement Information Management System) facilitates the issuance of permits and manages compliance.

RCRA-CESQG:

Date form received by agency:	08/12/1986
Facility name:	ODDITEES
Facility address:	1124 2ND ST NE MINNEAPOLIS, MN 554131128
EPA ID:	MND053033437
Contact:	Not reported
Contact address:	Not reported Not reported
Contact country:	Not reported
Contact telephone:	Not reported
Contact email:	Not reported
EPA Region:	05
Classification:	Conditionally Exempt Small Quantity Generator
Description:	Handler: generates 100 kg or less of hazardous waste per calendar month, and accumulates 1000 kg or less of hazardous waste at any time; or generates 1 kg or less of acutely hazardous waste per calendar month, and accumulates at any time: 1 kg or less of acutely hazardous waste; or 100 kg or less of any residue or contaminated soil, waste or other debris resulting from the cleanup of a spill, into or on any land or water, of acutely hazardous waste; or generates 100 kg or less of any residue or contaminated soil, waste or other debris resulting from the cleanup of a spill, into or on any land or water, of acutely hazardous waste during any calendar month, and accumulates at any time: 1 kg or less of acutely hazardous waste; or 100 kg or less of any residue or contaminated soil, waste or other debris resulting from the cleanup of a spill, into or on any land or water, of acutely hazardous waste

Owner/Operator Summary:

Owner/operator name:	ODDITEES
Owner/operator address:	1124 2ND ST NE MINNEAPOLIS, MN 55413
Owner/operator country:	US
Owner/operator telephone:	NONE

ODDITEES (Continued) **1000264512**

Legal status: Private
Owner/Operator Type: Owner
Owner/Op start date: 07/26/1999
Owner/Op end date: Not reported

Owner/operator name: NAME NOT REPORTED
Owner/operator address: ADDRESS NOT REPORTED
CITY NOT REPORTED, AK 99998
Owner/operator country: Not reported
Owner/operator telephone: (312) 555-1212
Legal status: Private
Owner/Operator Type: Operator
Owner/Op start date: Not reported
Owner/Op end date: Not reported

Handler Activities Summary:
U.S. importer of hazardous waste: Unknown
Mixed waste (haz. and radioactive): Unknown
Recycler of hazardous waste: Unknown
Transporter of hazardous waste: Unknown
Treater, storer or disposer of HW: No
Underground injection activity: No
On-site burner exemption: Unknown
Furnace exemption: Unknown
Used oil fuel burner: No
Used oil processor: No
User oil refiner: Unknown
Used oil fuel marketer to burner: No
Used oil Specification marketer: No
Used oil transfer facility: Unknown
Used oil transporter: No
Off-site waste receiver: Commercial status unknown

Hazardous Waste Summary:
Waste code: D000
Waste name: Not Defined

Waste code: D001
Waste name: IGNITABLE HAZARDOUS WASTES ARE THOSE WASTES WHICH HAVE A FLASHPOINT OF LESS THAN 140 DEGREES FAHRENHEIT AS DETERMINED BY A PENSKY-MARTENS CLOSED CUP FLASH POINT TESTER. ANOTHER METHOD OF DETERMINING THE FLASH POINT OF A WASTE IS TO REVIEW THE MATERIAL SAFETY DATA SHEET, WHICH CAN BE OBTAINED FROM THE MANUFACTURER OR DISTRIBUTOR OF THE MATERIAL. LACQUER THINNER IS AN EXAMPLE OF A COMMONLY USED SOLVENT WHICH WOULD BE CONSIDERED AS IGNITABLE HAZARDOUS WASTE.

Violation Status: No violations found

R97 **CHOSE S DALE AUTO SERVICE** **EDR Historical Auto Stations** **1009836936**
North **1309 NE MARSHALL ST** **N/A**
1/8-1/4 **MINNEAPOLIS, MN**
0.230 mi.
1212 ft. **Site 5 of 10 in cluster R**

Relative:
Higher

Actual:
819 ft.

EDR Historical Auto Stations:

Name:	CHOSE S DALE AUTO SERVICE
Year:	1993
Type:	AUTOMOBILE REPAIRING & SERVICE

R98 **DALE CHOSE AUTO SERVICE** **UST** **U003186051**
North **1309 MARSHALL ST NE** **AST** **N/A**
1/8-1/4 **MINNEAPOLIS, MN 55413**
0.230 mi.
1212 ft. **Site 6 of 10 in cluster R**

Relative:
Higher

Actual:
819 ft.

UST:

TANK:

MPCA Tank Number:	02A
Tank Registration Date:	5/16/1989 0:00
Tank Storage Capacity:	2000
Tank Dual Use:	N
Tank Status:	**Removed**
Tank Stored Product:	Gasoline
Tank Construction Material:	Bare/Paint/Asph Coat Steel
Tank Cathodic Protection:	None
Piping Cathodic Protection:	None
Piping Material:	Wrapped Steel
Second Contain Tank:	Wrapped Steel
Second Contain Pipe:	Not reported
Tank Dispenser:	Suction
Above/ Under Ground:	Under Ground
AST Base Material:	Not reported
Piping Material Description:	Not reported
Unregulated Tank Registration Date:	Not reported
Compartmental Tank Flag:	Not reported
Heating Product Flag:	No
Haz Waste Generator Id:	Not reported
Product Replaced Date:	Not reported
Sludge Disposal Facility:	TSCHIDA EXCAVATING
Comments:	Not reported
Date Added:	10/10/1999 10:57
Date Last Updated:	9/24/2008 14:04
Staff Id Who Did The Last Update:	RSUCHAN
In Compliance:	No
Serial Number:	Not reported

TANK ACTION:

MPCA Tank Number:	02A
Above Or Underground:	Under Ground
Tank Action ID:	272960
Contractor Number:	150
Supervisor Number:	6432
Tank Action:	Remove Tank
Action Date:	09/01/1993 00:00:00
Action Date Unknown:	Not reported
Corrosion Expert Name:	Not reported
Lab Flag:	N
Date Added:	05/05/2000 08:31:20

DALE CHOSE AUTO SERVICE (Continued) **U003186051**

Date Last Updated: 05/04/2002 08:21:56
Staff Id Who Did The Last Update: TANKS

MPCA Tank Number: 02A
Above Or Underground: Under Ground
Tank Action ID: 327129
Contractor Number: Not reported
Supervisor Number: Not reported
Tank Action: Install Tank
Action Date: 01/01/1900 00:00:00
Action Date Unknown: Not reported
Corrosion Expert Name: Not reported
Lab Flag: Not reported
Date Added: 05/05/2000 08:31:20
Date Last Updated: 05/04/2002 08:21:56
Staff Id Who Did The Last Update: TANKS

TANK COMPARTMENT:
MPCA Tank Number: 02A
Above Or Underground: Under Ground
Compartment Number: 1
Tank Stored Product Code: 14
Tank Stored Product Desc: GASOLINE
Compartment Cap: 2000
Heating: No
Other Desc: Not reported
Date Added: 10/10/1999 10:58:45
Date Last Updated: 05/04/2002 08:21:56
Staff Id Who Did The Last Update: TANKS

INSTALL REMOVE:
MPCA Tank Number: 02A
Number of Dispensers: Not reported
Tank Construction Material Code: 1
Piping Material: 4
Piping Material Desc: WRAPPED STEEL
Total Tank Capacity Quantity: 2000
Staff Id Who Did The Last Update: TANKS
INSREM Product: Gasoline
INSREM Product Description: GASOLINE
INSREM Action ID: 381559
INSREM Action: Remove Tank And Pipe
Action Completed Date: Not reported
Date Added: 10/10/1999 11:02:54
Date Last Updated: 05/04/2002 08:21:56

TANK:
MPCA Tank Number: 02B
Tank Registration Date: 5/16/1989 0:00
Tank Storage Capacity: 2000
Tank Dual Use: N
Tank Status: **Removed**
Tank Stored Product: Gasoline
Tank Construction Material: Bare/Paint/Asph Coat Steel
Tank Cathodic Protection: None
Piping Cathodic Protection: None

DALE CHOSE AUTO SERVICE (Continued) **U003186051**

Piping Material:	Wrapped Steel
Second Contain Tank:	Wrapped Steel
Second Contain Pipe:	Not reported
Tank Dispenser:	Suction
Above/ Under Ground:	Under Ground
AST Base Material:	Not reported
Piping Material Description:	Not reported
Unregulated Tank Registration Date:	Not reported
Compartmental Tank Flag:	Not reported
Heating Product Flag:	No
Haz Waste Generator Id:	Not reported
Product Replaced Date:	Not reported
Sludge Disposal Facility:	TSCHIDA EXCAVATING
Comments:	Not reported
Date Added:	10/10/1999 10:56
Date Last Updated:	9/24/2008 14:04
Staff Id Who Did The Last Update:	RSUCHAN
In Compliance:	No
Serial Number:	Not reported

TANK ACTION:

MPCA Tank Number:	02B
Above Or Underground:	Under Ground
Tank Action ID:	261348
Contractor Number:	150
Supervisor Number:	6432
Tank Action:	Remove Tank
Action Date:	09/01/1993 00:00:00
Action Date Unknown:	Not reported
Corrosion Expert Name:	Not reported
Lab Flag:	N
Date Added:	05/05/2000 08:31:20
Date Last Updated:	05/04/2002 08:21:56
Staff Id Who Did The Last Update:	TANKS

MPCA Tank Number:	02B
Above Or Underground:	Under Ground
Tank Action ID:	307445
Contractor Number:	Not reported
Supervisor Number:	Not reported
Tank Action:	Install Tank
Action Date:	01/01/1900 00:00:00
Action Date Unknown:	Not reported
Corrosion Expert Name:	Not reported
Lab Flag:	Not reported
Date Added:	05/05/2000 08:31:20
Date Last Updated:	05/04/2002 08:21:56
Staff Id Who Did The Last Update:	TANKS

TANK COMPARTMENT:

MPCA Tank Number:	02B
Above Or Underground:	Under Ground
Compartment Number:	1
Tank Stored Product Code:	14
Tank Stored Product Desc:	GASOLINE
Compartment Cap:	2000
Heating:	No

DALE CHOSE AUTO SERVICE (Continued) **U003186051**

Other Desc:	Not reported
Date Added:	10/10/1999 10:58:24
Date Last Updated:	05/04/2002 08:21:56
Staff Id Who Did The Last Update:	TANKS

INSTALL REMOVE:

MPCA Tank Number:	02B
Number of Dispensers:	Not reported
Tank Construction Material Code:	1
Piping Material:	4
Piping Material Desc:	WRAPPED STEEL
Total Tank Capacity Quantity:	2000
Staff Id Who Did The Last Update:	TANKS
INSREM Product:	Gasoline
INSREM Product Description:	GASOLINE
INSREM Action ID:	381562
INSREM Action:	Remove Tank And Pipe
Action Completed Date:	Not reported
Date Added:	10/10/1999 11:02:54
Date Last Updated:	05/04/2002 08:21:56

TANK:

MPCA Tank Number:	02C
Tank Registration Date:	5/16/1989 0:00
Tank Storage Capacity:	2000
Tank Dual Use:	N
Tank Status:	**Removed**
Tank Stored Product:	Gasoline
Tank Construction Material:	Bare/Paint/Asph Coat Steel
Tank Cathodic Protection:	None
Piping Cathodic Protection:	None
Piping Material:	Wrapped Steel
Second Contain Tank:	Wrapped Steel
Second Contain Pipe:	Not reported
Tank Dispenser:	Suction
Above/ Under Ground:	Under Ground
AST Base Material:	Not reported
Piping Material Description:	Not reported
Unregulated Tank Registration Date:	Not reported
Compartmental Tank Flag:	Not reported
Heating Product Flag:	No
Haz Waste Generator Id:	Not reported
Product Replaced Date:	Not reported
Sludge Disposal Facility:	TSCHIDA EXCAVATING
Comments:	Not reported
Date Added:	10/10/1999 10:57
Date Last Updated:	9/24/2008 14:04
Staff Id Who Did The Last Update:	RSUCHAN
In Compliance:	No
Serial Number:	Not reported

TANK ACTION:

MPCA Tank Number:	02C
Above Or Underground:	Under Ground
Tank Action ID:	265235
Contractor Number:	150
Supervisor Number:	6432

DALE CHOSE AUTO SERVICE (Continued) **U003186051**

Tank Action:	Remove Tank
Action Date:	09/01/1993 00:00:00
Action Date Unknown:	Not reported
Corrosion Expert Name:	Not reported
Lab Flag:	N
Date Added:	05/05/2000 08:31:20
Date Last Updated:	05/04/2002 08:21:56
Staff Id Who Did The Last Update:	TANKS

MPCA Tank Number:	02C
Above Or Underground:	Under Ground
Tank Action ID:	314020
Contractor Number:	Not reported
Supervisor Number:	Not reported
Tank Action:	Install Tank
Action Date:	01/01/1967 00:00:00
Action Date Unknown:	Not reported
Corrosion Expert Name:	Not reported
Lab Flag:	Not reported
Date Added:	05/05/2000 08:31:20
Date Last Updated:	05/04/2002 08:21:56
Staff Id Who Did The Last Update:	TANKS

TANK COMPARTMENT:

MPCA Tank Number:	02C
Above Or Underground:	Under Ground
Compartment Number:	1
Tank Stored Product Code:	14
Tank Stored Product Desc:	GASOLINE
Compartment Cap:	2000
Heating:	No
Other Desc:	Not reported
Date Added:	10/10/1999 10:58:31
Date Last Updated:	05/04/2002 08:21:56
Staff Id Who Did The Last Update:	TANKS

INSTALL REMOVE:

MPCA Tank Number:	02C
Number of Dispensers:	Not reported
Tank Construction Material Code:	1
Piping Material:	4
Piping Material Desc:	WRAPPED STEEL
Total Tank Capacity Quantity:	2000
Staff Id Who Did The Last Update:	TANKS
INSREM Product:	Gasoline
INSREM Product Description:	GASOLINE
INSREM Action ID:	381558
INSREM Action:	Remove Tank And Pipe
Action Completed Date:	Not reported
Date Added:	10/10/1999 11:02:54
Date Last Updated:	05/04/2002 08:21:56

TANK:

MPCA Tank Number:	1
Tank Registration Date:	5/16/1989 0:00
Tank Storage Capacity:	10000

DALE CHOSE AUTO SERVICE (Continued) **U003186051**

Tank Dual Use:	N
Tank Status:	**Removed**
Tank Stored Product:	Gasoline
Tank Construction Material:	Bare/Paint/Asph Coat Steel
Tank Cathodic Protection:	Anode
Piping Cathodic Protection:	None
Piping Material:	Galvanized steel
Second Contain Tank:	Galvanized steel
Second Contain Pipe:	Not reported
Tank Dispenser:	Suction
Above/ Under Ground:	Under Ground
AST Base Material:	Not reported
Piping Material Description:	Not reported
Unregulated Tank Registration Date:	Not reported
Compartmental Tank Flag:	Not reported
Heating Product Flag:	No
Haz Waste Generator Id:	Not reported
Product Replaced Date:	Not reported
Sludge Disposal Facility:	TSHCIDEA EXCAVATING
Comments:	Not reported
Date Added:	10/10/1999 10:56
Date Last Updated:	9/24/2008 14:04
Staff Id Who Did The Last Update:	RSUCHAN
In Compliance:	Yes
Serial Number:	Not reported

TANK ACTION:

MPCA Tank Number:	Not reported
Above Or Underground:	Not reported
Tank Action ID:	Not reported
Contractor Number:	Not reported
Supervisor Number:	Not reported
Tank Action:	Not reported
Action Date:	Not reported
Action Date Unknown:	Not reported
Corrosion Expert Name:	Not reported
Lab Flag:	Not reported
Date Added:	Not reported
Date Last Updated:	Not reported
Staff Id Who Did The Last Update:	Not reported

TANK COMPARTMENT:

MPCA Tank Number:	Not reported
Above Or Underground:	Not reported
Compartment Number:	Not reported
Tank Stored Product Code:	Not reported
Tank Stored Product Desc:	Not reported
Compartment Cap:	Not reported
Heating:	Not reported
Other Desc:	Not reported
Date Added:	Not reported
Date Last Updated:	Not reported
Staff Id Who Did The Last Update:	Not reported

INSTALL REMOVE:

MPCA Tank Number:	Not reported
Number of Dispensers:	Not reported

DALE CHOSE AUTO SERVICE (Continued) **U003186051**

Tank Construction Material Code:	Not reported
Piping Material:	Not reported
Piping Material Desc:	Not reported
Total Tank Capacity Quantity:	Not reported
Staff Id Who Did The Last Update:	Not reported
INSREM Product:	Not reported
INSREM Product Description:	Not reported
INSREM Action ID:	Not reported
INSREM Action:	Not reported
Action Completed Date:	Not reported
Date Added:	Not reported
Date Last Updated:	Not reported

TANK:

MPCA Tank Number:	3
Tank Registration Date:	5/16/1989 0:00
Tank Storage Capacity:	2000
Tank Dual Use:	N
Tank Status:	**Removed**
Tank Stored Product:	Diesel
Tank Construction Material:	Bare/Paint/Asph Coat Steel
Tank Cathodic Protection:	None
Piping Cathodic Protection:	None
Piping Material:	Wrapped Steel
Second Contain Tank:	Wrapped Steel
Second Contain Pipe:	Not reported
Tank Dispenser:	Suction
Above/ Under Ground:	Under Ground
AST Base Material:	Not reported
Piping Material Description:	Not reported
Unregulated Tank Registration Date:	Not reported
Compartmental Tank Flag:	Not reported
Heating Product Flag:	No
Haz Waste Generator Id:	Not reported
Product Replaced Date:	Not reported
Sludge Disposal Facility:	TSCHIDA EXCAVATING
Comments:	Not reported
Date Added:	10/10/1999 10:57
Date Last Updated:	9/24/2008 14:04
Staff Id Who Did The Last Update:	RSUCHAN
In Compliance:	No
Serial Number:	Not reported

TANK ACTION:

MPCA Tank Number:	Not reported
Above Or Underground:	Not reported
Tank Action ID:	Not reported
Contractor Number:	Not reported
Supervisor Number:	Not reported
Tank Action:	Not reported
Action Date:	Not reported
Action Date Unknown:	Not reported
Corrosion Expert Name:	Not reported
Lab Flag:	Not reported
Date Added:	Not reported
Date Last Updated:	Not reported
Staff Id Who Did The Last Update:	Not reported

DALE CHOSE AUTO SERVICE (Continued) **U003186051**

TANK COMPARTMENT:

MPCA Tank Number:	Not reported
Above Or Underground:	Not reported
Compartment Number:	Not reported
Tank Stored Product Code:	Not reported
Tank Stored Product Desc:	Not reported
Compartment Cap:	Not reported
Heating:	Not reported
Other Desc:	Not reported
Date Added:	Not reported
Date Last Updated:	Not reported
Staff Id Who Did The Last Update:	Not reported

INSTALL REMOVE:

MPCA Tank Number:	Not reported
Number of Dispensers:	Not reported
Tank Construction Material Code:	Not reported
Piping Material:	Not reported
Piping Material Desc:	Not reported
Total Tank Capacity Quantity:	Not reported
Staff Id Who Did The Last Update:	Not reported
INSREM Product:	Not reported
INSREM Product Description:	Not reported
INSREM Action ID:	Not reported
INSREM Action:	Not reported
Action Completed Date:	Not reported
Date Added:	Not reported
Date Last Updated:	Not reported

TABSITE:

Program Interest Id:	201769
Above Or Underground:	Both
Facility Code:	44
Indian Reservation:	No
UST Registration Date:	05/16/1989 00:00:00
AST Registration Date:	08/07/1996 00:00:00
Date Added:	07/23/1992 19:11:05
Date Last Updated:	05/23/2003 09:21:05
Staff Id Who Did The Last Update:	SYS
Max Monthly Gallons:	Not reported
Vapor Recovery Installed:	Unknown
Vapor Notify Required:	Unknown

LATLONG:

Program Id:	Not reported
Latlong ID:	Not reported
Latitude Degrees:	Not reported
Latitude Minutes:	Not reported
Latitude Seconds:	Not reported
Longitude Degrees:	Not reported
Longitude Minutes:	Not reported
Longitude Seconds:	Not reported
Collection Date:	Not reported
Latlong Description:	Not reported
TMSP Added:	Not reported

DALE CHOSE AUTO SERVICE (Continued) **U003186051**

Date Last Updated:	Not reported
Staff Id Last Updated:	Not reported
Coord Source Type:	Not reported
Org Name Source:	Not reported

Click this hyperlink while viewing on your computer to access additional MN_UST: detail in the EDR Site Report.

AST:

TANK:

MPCA Tank Number:	1001
Tank Registration Date:	8/7/1996 0:00
Tank Dual Use:	N
Tank Storage Capacity:	145
Tank Status:	Active
Tank Stored Product:	Used Or Waste Oil
Tank Construction Material:	Metal
Tank Cathodic Protection:	Not reported
Piping Cathodic Protection:	Not reported
Piping Material:	Steel/Iron
Second Contain Tank:	Not reported
Second Contain Pipe:	Not reported
Tank Dispenser:	Not reported
Above/Under Ground:	Above Ground
Serial Number:	Not reported
Date Added:	10/10/1999 10:57
Date Last Updated:	9/24/2008 14:04
AST Base Material:	Located Indoors
Piping Material Desc:	STEEL/IRON
Unregulated Tank Registration Date:	Not reported
Compartmental Tank Flag:	Not reported
Heating Product Flag:	Not reported
Haz Waste Generator Id:	Not reported
Product Replaced Date:	Not reported
Sludge Disposal Facility:	Not reported
Comments:	Not reported
Staff Id Who Did The Last Update:	RSUCHAN
In Compliance:	Yes
Facility Addr 2:	Not reported

TANK ACTION:

MPCA Tank Number:	1001
Above Or Underground:	Above Ground
Tank Action ID:	344480
Contractor Number:	Not reported
Supervisor Number:	Not reported
Tank Action:	Install Tank
Action Date:	01/01/1986 00:00:00
Action Date Unknown:	Not reported
Corrosion Expert Name:	Not reported
Lab Flag:	Not reported
Date Added:	05/05/2000 08:31:20
Date Last Updated:	05/04/2002 08:21:56
Staff Id Who Did The Last Update:	TANKS

TANK COMPARTMENT:

DALE CHOSE AUTO SERVICE (Continued) **U003186051**

MPCA Tank Number:	1001
Above Or Underground:	Above Ground
Compartment Number:	1
Tank Stored Product Code:	24
Tank Stored Product Desc:	WASTE OIL
Compartment Cap:	145
Heating:	Not reported
Other Desc:	Not reported
Date Added:	10/10/1999 10:59:05
Date Last Updated:	05/04/2002 08:21:56
Staff Id Who Did The Last Update:	TANKS

INSTALL REMOVE:

MPCA Tank Number:	Not reported
Number of Dispensers:	Not reported
Tank Construction Material Code:	Not reported
Piping Material:	Not reported
Piping Material Desc:	Not reported
Total Tank Capacity Quantity:	Not reported
Staff Id Who Did The Last Update:	Not reported
INSREM Product:	Not reported
INSREM Product Description:	Not reported
INSREM Action ID:	Not reported
INSREM Action:	Not reported
Action Completed Date:	Not reported
Date Added:	Not reported
Date Last Updated:	Not reported

TANK:

MPCA Tank Number:	1002
Tank Registration Date:	8/7/1996 0:00
Tank Dual Use:	N
Tank Storage Capacity:	145
Tank Status:	Active
Tank Stored Product:	Used Or Waste Oil
Tank Construction Material:	Metal
Tank Cathodic Protection:	Not reported
Piping Cathodic Protection:	Not reported
Piping Material:	Steel/Iron
Second Contain Tank:	Not reported
Second Contain Pipe:	Not reported
Tank Dispenser:	Not reported
Above/Under Ground:	Above Ground
Serial Number:	Not reported
Date Added:	10/10/1999 10:57
Date Last Updated:	9/24/2008 14:04
AST Base Material:	Located Indoors
Piping Material Desc:	STEEL/IRON
Unregulated Tank Registration Date:	Not reported
Compartmental Tank Flag:	Not reported
Heating Product Flag:	Not reported
Haz Waste Generator Id:	Not reported
Product Replaced Date:	Not reported
Sludge Disposal Facility:	Not reported
Comments:	Not reported
Staff Id Who Did The Last Update:	RSUCHAN

DALE CHOSE AUTO SERVICE (Continued) **U003186051**

In Compliance:	Yes
Facility Addr 2:	Not reported

TANK ACTION:

MPCA Tank Number:	1002
Above Or Underground:	Above Ground
Tank Action ID:	344479
Contractor Number:	Not reported
Supervisor Number:	Not reported
Tank Action:	Install Tank
Action Date:	01/01/1986 00:00:00
Action Date Unknown:	Not reported
Corrosion Expert Name:	Not reported
Lab Flag:	Not reported
Date Added:	05/05/2000 08:31:20
Date Last Updated:	05/04/2002 08:21:56
Staff Id Who Did The Last Update:	TANKS

TANK COMPARTMENT:

MPCA Tank Number:	1002
Above Or Underground:	Above Ground
Compartment Number:	1
Tank Stored Product Code:	24
Tank Stored Product Desc:	WASTE OIL
Compartment Cap:	145
Heating:	Not reported
Other Desc:	Not reported
Date Added:	10/10/1999 10:59:05
Date Last Updated:	05/04/2002 08:21:56
Staff Id Who Did The Last Update:	TANKS

INSTALL REMOVE:

MPCA Tank Number:	Not reported
Number of Dispensers:	Not reported
Tank Construction Material Code:	Not reported
Piping Material:	Not reported
Piping Material Desc:	Not reported
Total Tank Capacity Quantity:	Not reported
Staff Id Who Did The Last Update:	Not reported
INSREM Product:	Not reported
INSREM Product Description:	Not reported
INSREM Action ID:	Not reported
INSREM Action:	Not reported
Action Completed Date:	Not reported
Date Added:	Not reported
Date Last Updated:	Not reported

TABSITE:

Program Interest Id:	201769
Above Or Underground:	Both
Facility Code:	44
Indian Reservation:	No
UST Registration Date:	05/16/1989 00:00:00
AST Registration Date:	08/07/1996 00:00:00
Date Added:	07/23/1992 19:11:05
Date Last Updated:	05/23/2003 09:21:05

DALE CHOSE AUTO SERVICE (Continued) **U003186051**

Staff Id Who Did The Last Update:	SYS
Max Monthly Gallons:	Not reported
Vapor Recovery Installed:	Unknown
Vapor Notify Required:	Unknown

LATLONG:

Program Id:	Not reported
Latlong ID:	Not reported
Latitude Degrees:	Not reported
Latitude Minutes:	Not reported
Latitude Seconds:	Not reported
Longitude Degrees:	Not reported
Longitude Minutes:	Not reported
Longitude Seconds:	Not reported
Collection Date:	Not reported
Latlong Description:	Not reported
TMSP Added:	Not reported
Date Last Updated:	Not reported
Staff Id Last Updated:	Not reported
Coord Source Type:	Not reported
Org Name Source:	Not reported

Click this hyperlink while viewing on your computer to access additional MN AST: detail in the EDR Site Report.

S99 **DALY PROPERTY** **VIC S104843666**
WNW **1813-1815 WEST RIVER ROAD NORTH** **SRS N/A**
1/8-1/4 **MINNEAPOLIS, MN 55411**
0.230 mi.
1215 ft. **Site 5 of 7 in cluster S**

Relative:
Higher

Actual:
819 ft.

MN Voluntary Investigation Cleanup Program:

Facility ID:	VP13750
Facility Type:	Other
Facility Address 2:	Not reported
Core Program Interest Id:	336813
Link Id:	5387
Active:	False
Pay Complete:	False
MPCA Region:	Metro
Size Acres:	1
HRS Score:	Not reported
Enforcement Lead Agency:	MPCA
Federal Defferal Plot:	False
Emergency:	False
Site Classification:	False
RD/RA:	False
RL/FS:	False
Fund financed:	False
Npl:	False
Plp:	False
District:	Metro
Program Reffered from:	Not reported
Program Interest:	VIC
Physical Location:	none
Natural Source damage:	False
Clean up Cost:	Not reported

DALY PROPERTY (Continued) **S104843666**

Indian Reservation:	False
Reservation Name:	Not reported
MPCA Owned Wells at site:	False
Created By:	Pjensen
Date Created:	11/21/2000
Date Last Updated:	3/22/2001
Federal Facility:	False
Primary Funding Source:	Not reported
EPA Id:	Not reported
MPCA Id:	Not reported
Alpha Sort:	Not reported
Legal Distt:	58B
Congressional Dist:	5
Scale Of Map Used Pls Loc Data:	A
Township:	Not reported
Range:	Not reported
Range East West:	Not reported
Section:	Not reported
Pls Qtr Section (160 Acres):	Not reported
Pls Qtr Qtr Section (40 Acres):	Not reported
Pls Qtr-Qtr-Qtr Section (10 Acres):	Not reported
Pls Qtr-Qtr-Qtr-Qtr Section (2.5 Acres):	Not reported
Quad:	Not reported
NAD Number:	83
Desc Of UTM Coord Pt:	Not reported
UTM Coord Pt Data Source:	Not reported
Org Providing The UTM Coord Point Data:	Not reported
Method For Loc Public Land Survey:	M
Method Of Utm Coord Pt Data Collection:	Not reported
Date Of Utm Coord Pt Data Collection:	Not reported
COL Date Qual:	Not reported
Map Scale:	Not reported
Verification Method:	Not reported
horizref:	Not reported
Utm Source:	2
Utm Method:	I1
Utm Scale:	A
Utm Accuracy:	Not reported
Utm East:	478108.625
Utm North:	4982775.5
Utm Zone:	15
Basin Code:	2
Major Watershed:	20
Major Watershed:	Not reported
Method For Loc Public Land Survey:	Not reported
Scale Of Map Used Pls Loc Data:	Not reported
Township 2:	Not reported
Range 2:	Not reported
Range East West:	Not reported
Section 2:	Not reported
Pls Qtr Section (160 Acres) 2:	Not reported
Pls Qtr Qtr Section (40 Acres)2:	Not reported
Pls Qtr Qtr Qtr Section (10 Acres)2:	Not reported
Pls Qtr Qtr Qtr Qtr Section (2.5 Acres) 2:	Not reported
Quad 2:	Not reported
File Location:	Archival Storage
GIS Application GIS:	False

DALY PROPERTY (Continued) **S104843666**

Notes: Not reported
Contact Type: Owner
Company Name: Not reported
Contact Address: 5636 Heather Ridge Court
Contact Address 2: Not reported
Contact City,St,Zip: Shoreview, MN 55126
Contact Province: Not reported
Contact Country: Not reported
Contact Postal code: Not reported
Contact Phone: 6514835243
Contact Phone Ext: Not reported
Contact Fax: Not reported
Contact E-mail: Not reported
Contact Cell Phone: Not reported
Contact Information Last Updated: 11/21/2000
Misc Contact Info: Not reported
Receive Invoice: F
Staff Id Num: Not reported

Contact Type: Consultant
Company Name: Meisch & Associates, Ltd.
Contact Address: 7650 Currell Boulevard, Suite 300C
Contact Address 2: Not reported
Contact City,St,Zip: Woodbury, MN 55125
Contact Province: Not reported
Contact Country: Not reported
Contact Postal code: Not reported
Contact Phone: 6517309401
Contact Phone Ext: Not reported
Contact Fax: Not reported
Contact E-mail: Not reported
Contact Cell Phone: Not reported
Contact Information Last Updated: 11/21/2000
Misc Contact Info: Not reported
Receive Invoice: F
Staff Id Num: Not reported

Contact Type: Legal Counsel
Company Name: Ritter & Fenske, Ltd.
Contact Address: 461 University Avenue
Contact Address 2: Not reported
Contact City,St,Zip: St. Paul, MN 55103
Contact Province: Not reported
Contact Country: Not reported
Contact Postal code: Not reported
Contact Phone: 6512226700
Contact Phone Ext: Not reported
Contact Fax: 6512221263
Contact E-mail: Not reported
Contact Cell Phone: Not reported
Contact Information Last Updated: 11/21/2000
Misc Contact Info: Not reported
Receive Invoice: F
Staff Id Num: Not reported

Contact Type: Staff TA (Technical Analyst)
Company Name: MPCA

DALY PROPERTY (Continued) **S104843666**

Contact Address:	520 Lafayette Rd.
Contact Address 2:	Not reported
Contact City,St,Zip:	St. Paul, MN 551554194
Contact Province:	Not reported
Contact Country:	Not reported
Contact Postal code:	Not reported
Contact Phone:	651-297-8279
Contact Phone Ext:	Not reported
Contact Fax:	651-296-9707
Contact E-mail:	mike.connolly@pca.state.mn.us
Contact Cell Phone:	Not reported
Contact Information Last Updated:	11/21/2000
Misc Contact Info:	Not reported
Receive Invoice:	F
Staff Id Num:	3219

Contact Type:	Staff PL/PM (Project Leader/Project Manager)s
Company Name:	MPCA
Contact Address:	520 Lafayette Rd
Contact Address 2:	Not reported
Contact City,St,Zip:	St. Paul, MN 551554194
Contact Province:	Not reported
Contact Country:	Not reported
Contact Postal code:	Not reported
Contact Phone:	6512971459
Contact Phone Ext:	Not reported
Contact Fax:	Not reported
Contact E-mail:	Not reported
Contact Cell Phone:	Not reported
Contact Information Last Updated:	11/21/2000
Misc Contact Info:	Not reported
Receive Invoice:	F
Staff Id Num:	3408

Contact Type:	Voluntary Party
Company Name:	Kelly Brothers Investments
Contact Address:	9 West 7th Place
Contact Address 2:	Not reported
Contact City,St,Zip:	St. Paul, MN 55102
Contact Province:	Not reported
Contact Country:	Not reported
Contact Postal code:	Not reported
Contact Phone:	6128659095
Contact Phone Ext:	Not reported
Contact Fax:	Not reported
Contact E-mail:	Not reported
Contact Cell Phone:	Not reported
Contact Information Last Updated:	11/21/2000
Misc Contact Info:	Not reported
Receive Invoice:	T
Staff Id Num:	Not reported

Contaminant Id:	00-00-0
Contaminated Media:	Ground Water
Req Cleanup Concluded:	Not reported
Cleanup Lvl Measure Units:	Not reported
Basis For Req Cleanup Lvl:	Not reported

DALY PROPERTY (Continued) **S104843666**

Max Residual Contamination: Not reported
Date Info Last Updated: 2/22/2007

Facid: VP13750
Event: VIC Program Participation Dates (Start/End)
Additional Information: None Entered
Start Date: 11/21/2000
End Date: 12/26/2000
Planned Start Date: Not reported
Planned End Date: Not reported
Date Info Last Updated: 3/22/2001
Record Number: 9891

Facid: VP13750
Event: No Association Determination Issued
Additional Information: NAD for purchase by Kelly Bros.
Start Date: Not reported
End Date: 12/26/2000
Planned Start Date: Not reported
Planned End Date: Not reported
Date Info Last Updated: 12/22/2000
Record Number: 9994

Facid: Not reported
GW Recepts Prot by Rem Actn: Not reported
Ecological receptors present: Not reported
Type of ecological receptors: Not reported
Acres of contaminated soil: Not reported
Volume of contaminated soil: Not reported
Acres of surface water impacted: Not reported
Acres of wetland impacted: Not reported
Acres of sediment impacted: Not reported
GW Plume Area Acres: Not reported
Cleanup Conducted: Not reported
Acres of Contam Soil remediate: Not reported
Volume of Soil Cleaned: Not reported
Municipal wells contamd: Not reported
Dom wells contam: Not reported
People Impct SW intake contam: Not reported
Drums Revolved from site: Not reported
Yr Soil Remediated: Not reported
Acres of Soil w/ Restrict Access: Not reported
Yr IC remedy complete: Not reported
Yr GW remedy completed: Not reported
Year GWIC completed: Not reported
Acres of wetland of sediment remediated: Not reported
Public financing: Not reported
Assurance help: Not reported
Land use Classfn At Site: Not reported
Land use Vicinity Of Site: Not reported
Deed notif Present On Site: Not reported
Restrictive Covenant Present: Not reported
Restrictions: Not reported
GW Pump and Treat Used at site: Not reported
Quaternary Perched: Not reported
Quaternary Water Table: Not reported
Quaternary Confined: Not reported

DALY PROPERTY (Continued) **S104843666**

Cretaceous: Not reported
Plattville: Not reported
St. peter: Not reported
Prairie Duchien: Not reported
Jordan: Not reported
Ironton/Galesville: Not reported
Mt Simon Hinckley: Not reported
Precambrian Undefferentiated: Not reported
Other/Unknown Aquifier: Not reported
Date Info Last Updated: Not reported
Inst Control Info Updated: Not reported
Inst Control Filed Location: Not reported
SW Classification (Primary): Not reported
SW Classification (Secondary): Not reported
Miscellaneous: Not reported
SW Comments: Not reported

MN SRS:
Facility ID: VP13750
SEC Address: Not reported
Link Id: 5387
Facility Type: Other
Active: False
Pay Complete: False
MPCA Region: Metro
Size Acres: 1
HRS Score: Not reported
Enforcement Lead Agency: MPCA
Federal Defferal Plot: False
Emergency: False
Site Classification: False
RD/RA: False
RL/FS: False
Fund financed: False
Npl: False
Plp: False
District: Metro
Program Referred from: Not reported
Program Interest: VIC
Physical Location: none
Natural Source damage: False
Clean up Cost: Not reported
Indian Reservation: False
Reserve Name: Not reported
MPCA Owned Wells at site: False
Created By: Pjensen
Date Created: 11/21/2000
Date Last Updated: 3/22/2001
Federal Facility: False
Primary Funding Source: Not reported
EPA Id: Not reported
MPCA Id: Not reported
Alpha Sort: Not reported
Legal Distt: 58B
Congressional Distt: 5
Public Land Survey Method: M

DALY PROPERTY (Continued) **S104843666**

Map Scale For PLS Locational Data:	A
Township 2:	Not reported
Range:	Not reported
PLS Township Suffix:	Not reported
section:	Not reported
PLS Qtr Section (160 Acres):	Not reported
PLS Qtr-Qtr Section (40 Acres):	Not reported
Pls Qtr-Qtr-Qtr Section (10 Acres):	Not reported
Pls Qtr-Qtr-Qtr-Qtr Secion (2.5 Acres):	Not reported
Quad:	Not reported
NAD Number:	83
Desc Of UTM Coord Pt:	Not reported
UTM Coord Pt Data Source:	Not reported
Org Providing UTM Coord Point Data:	Not reported
mpcapgmac:	Not reported
Utm Coord Pt Data Collection Method:	Not reported
Date Of Utm Coord Pt Data Collection:	Not reported
COL Date Qual:	Not reported
Map Scale:	Not reported
verifmeth:	Not reported
horizref:	Not reported
Utm Source:	2
Utm Method:	I1
Utm Scale:	A
Utm Accuracy:	Not reported
Utm East:	478108.625
Utm North:	4982775.5
Utm Zone:	15
Basin Code:	2
Major Watershed:	20
Minor Watershed:	Not reported
Public Land Survey Method 2:	Not reported
Map Scale For PLS Locational Data 2:	Not reported
Township 2:	Not reported
Range 2:	Not reported
PLS Township Suffix 2:	Not reported
Section 2:	Not reported
PLS Qtr Section (160 Acres) 2:	Not reported
PLS Qtr-Qtr Section (40 Acres) 2:	Not reported
PLS Qtr-Qtr Section (10 Acres) 2:	Not reported
PLS Qtr-Qtr Section (2.5 Acres) 2:	Not reported
Quad 2:	Not reported
File Location:	Archival Storage
VIC Application GIS:	False

Notes: Not reported

Contact Type:	Owner
Company Name:	Not reported
Contact Address:	5636 Heather Ridge Court
Contact Address 2:	Not reported
Contact City,St,Zip:	Shoreview, MN 55126
Contact Province:	Not reported
Contact Country:	Not reported
Contact Postal code:	Not reported
Contact Phone:	6514835243
Contact Phone Ext:	Not reported
Contact Fax:	Not reported
Contact E-mail:	Not reported

DALY PROPERTY (Continued) **S104843666**

Contact Cell Phone: Not reported
Contact Information Last Updated: 11/21/2000
Misc Contact Info: Not reported
Receive Invoice: F
Staff Id Num: Not reported

Contact Type: Consultant
Company Name: Meisch & Associates, Ltd.
Contact Address: 7650 Currell Boulevard, Suite 300C
Contact Address 2: Not reported
Contact City,St,Zip: Woodbury, MN 55125
Contact Province: Not reported
Contact Country: Not reported
Contact Postal code: Not reported
Contact Phone: 6517309401
Contact Phone Ext: Not reported
Contact Fax: Not reported
Contact E-mail: Not reported
Contact Cell Phone: Not reported
Contact Information Last Updated: 11/21/2000
Misc Contact Info: Not reported
Receive Invoice: F
Staff Id Num: Not reported

Contact Type: Legal Counsel
Company Name: Ritter & Fenske, Ltd.
Contact Address: 461 University Avenue
Contact Address 2: Not reported
Contact City,St,Zip: St. Paul, MN 55103
Contact Province: Not reported
Contact Country: Not reported
Contact Postal code: Not reported
Contact Phone: 6512226700
Contact Phone Ext: Not reported
Contact Fax: 6512221263
Contact E-mail: Not reported
Contact Cell Phone: Not reported
Contact Information Last Updated: 11/21/2000
Misc Contact Info: Not reported
Receive Invoice: F
Staff Id Num: Not reported

Contact Type: Staff TA (Technical Analyst)
Company Name: MPCA
Contact Address: 520 Lafayette Rd.
Contact Address 2: Not reported
Contact City,St,Zip: St. Paul, MN 551554194
Contact Province: Not reported
Contact Country: Not reported
Contact Postal code: Not reported
Contact Phone: 651-297-8279
Contact Phone Ext: Not reported
Contact Fax: 651-296-9707
Contact E-mail: mike.connolly@pca.state.mn.us
Contact Cell Phone: Not reported
Contact Information Last Updated: 11/21/2000
Misc Contact Info: Not reported

DALY PROPERTY (Continued) **S104843666**

Receive Invoice:	F
Staff Id Num:	3219
Contact Type:	Staff PL/PM (Project Leader/Project Manager)s
Company Name:	MPCA
Contact Address:	520 Lafayette Rd
Contact Address 2:	Not reported
Contact City,St,Zip:	St. Paul, MN 551554194
Contact Province:	Not reported
Contact Country:	Not reported
Contact Postal code:	Not reported
Contact Phone:	6512971459
Contact Phone Ext:	Not reported
Contact Fax:	Not reported
Contact E-mail:	Not reported
Contact Cell Phone:	Not reported
Contact Information Last Updated:	11/21/2000
Misc Contact Info:	Not reported
Receive Invoice:	F
Staff Id Num:	3408
Contact Type:	Voluntary Party
Company Name:	Kelly Brothers Investments
Contact Address:	9 West 7th Place
Contact Address 2:	Not reported
Contact City,St,Zip:	St. Paul, MN 55102
Contact Province:	Not reported
Contact Country:	Not reported
Contact Postal code:	Not reported
Contact Phone:	6128659095
Contact Phone Ext:	Not reported
Contact Fax:	Not reported
Contact E-mail:	Not reported
Contact Cell Phone:	Not reported
Contact Information Last Updated:	11/21/2000
Misc Contact Info:	Not reported
Receive Invoice:	T
Staff Id Num:	Not reported
Contaminant Id:	00-00-0
Contaminated Media:	Ground Water
Req Cleanup Concluded:	Not reported
Cleanup Lvl Measure Units:	Not reported
Basis For Req Cleanup Lvl:	Not reported
Max Residual Contamination:	Not reported
Date Info Last Updated:	2/22/2007
Facid:	VP13750
Event:	VIC Program Participation Dates (Start/End)
Additional Information:	None Entered
Start Date:	11/21/2000
End Date:	12/26/2000
Planned Start Date:	Not reported
Planned End Date:	Not reported
Date Info Last Updated:	3/22/2001
Record Number:	9891

DALY PROPERTY (Continued) **S104843666**

Facid:	VP13750
Event:	No Association Determination Issued
Additional Information:	NAD for purchase by Kelly Bros.
Start Date:	Not reported
End Date:	12/26/2000
Planned Start Date:	Not reported
Planned End Date:	Not reported
Date Info Last Updated:	12/22/2000
Record Number:	9994

Facid:	Not reported
GW Recepts Prot by Rem Actn:	Not reported
Ecological receptors present:	Not reported
Type of ecological receptors:	Not reported
Acres of contaminated soil:	Not reported
Volume of contaminated soil:	Not reported
Acres of surface water impacted:	Not reported
Acres of wetland impacted:	Not reported
Acres of sediment impacted:	Not reported
GW Plume Area Acres:	Not reported
Cleanup Conducted:	Not reported
Acres of Contam Soil remediate:	Not reported
Volume of Soil Cleaned:	Not reported
# Municipal wells contamd:	Not reported
# Dom wells contam:	Not reported
# People Impct SW intake contam:	Not reported
# Drums Revolved from site:	Not reported
Yr Soil Remediated:	Not reported
Acres of Soil w/ Restrict Access:	Not reported
Yr IC remedy complete:	Not reported
Yr GW remedy completed:	Not reported
Year GWIC completed:	Not reported
Acres of wetland of sediment remediated:	Not reported
Public financing:	Not reported
Assurance help:	Not reported
Land use Classfn At Site:	Not reported
Land use Vicinity Of Site:	Not reported
Deed notif Present On Site:	Not reported
Restrictive Covenant Present:	Not reported
Restrictions:	Not reported
GW Pump and Treat Used at site:	Not reported
Quaternary Perched:	Not reported
Quaternary Water Table:	Not reported
Quaternary Confined:	Not reported
Cretaceous:	Not reported
Plattville:	Not reported
St. peter:	Not reported
Prairie Duchien:	Not reported
Jordan:	Not reported
Ironton/Galesville:	Not reported
Mt Simon Hinckley:	Not reported
Precambrian Undefferentiated:	Not reported
Other/Unknown Aquifier:	Not reported
Date Info Last Updated:	Not reported
Inst Control Info Updated:	Not reported
Inst Control Filed Location:	Not reported
SW Classification (Primary):	Not reported

DALY PROPERTY (Continued) **S104843666**

SW Classification (Secondary): Not reported
Miscellaneous: Not reported
SW Comments: Not reported

S100 **DALY PROPERTY** **MN LS** **S104889049**
WNW **1813-1815 W RIVER ROAD N** **N/A**
1/8-1/4 **MINNEAPOLIS, MN 55441**
0.230 mi.
1215 ft. **Site 6 of 7 in cluster S**

Relative:
Higher

Actual:
819 ft.

MN LS:

Link ID:	5387
EPA ID:	Not reported
MPCA ID:	VP13751
Method:	I1
CERCLIS:	No
National Priorities List:	No
PLP:	No
Voluntary Cleanup & Investigation:	Yes
RCRA Treatment Storage & Disposal:	No
RCRA Generator:	No
Solid Waste Permit:	No
Dumps:	No
No Further Remedial Action Planned:	No
Delisted From PLP By MPCA:	No
LCP:	No
Brownfield:	No
Entity Type:	VIC

S101 **DALY PROPERTY #2** **VIC** **S105004363**
WNW **1813-1815 WEST RIVER ROAD NORTH** **SRS** **N/A**
1/8-1/4 **MINNEAPOLIS, MN 55411**
0.230 mi.
1215 ft. **Site 7 of 7 in cluster S**

Relative:
Higher

Actual:
819 ft.

MN Voluntary Investigation Cleanup Program:

Facility ID:	VP13751
Facility Type:	Other
Facility Address 2:	Not reported
Core Program Interest Id:	55131904
Link Id:	5387
Active:	False
Pay Complete:	False
MPCA Region:	Metro
Size Acres:	1
HRS Score:	Not reported
Enforcement Lead Agency:	MPCA
Federal Defferal Plot:	False
Emergency:	False
Site Classification:	False
RD/RA:	False
RL/FS:	False
Fund financed:	False
Npl:	False
Plp:	False

DALY PROPERTY #2 (Continued) **S105004363**

District:	Metro
Program Reffered from:	Not reported
Program Interest:	VIC
Physical Location:	none
Natural Source damage:	False
Clean up Cost:	Not reported
Indian Reservation:	False
Reservation Name:	Not reported
MPCA Owned Wells at site:	False
Created By:	Pjensen
Date Created:	11/21/2000
Date Last Updated:	9/5/2001
Federal Facility:	False
Primary Funding Source:	Not reported
EPA Id:	Not reported
MPCA Id:	Not reported
Alpha Sort:	Not reported
Legal Distt:	58B
Congressional Dist:	5
Scale Of Map Used Pls Loc Data:	A
Township:	Not reported
Range:	Not reported
Range East West:	Not reported
Section:	Not reported
Pls Qtr Section (160 Acres):	Not reported
Pls Qtr Qtr Section (40 Acres):	Not reported
Pls Qtr-Qtr-Qtr Section (10 Acres):	Not reported
Pls Qtr-Qtr-Qtr-Qtr Section (2.5 Acres):	Not reported
Quad:	Not reported
NAD Number:	83
Desc Of UTM Coord Pt:	Not reported
UTM Coord Pt Data Source:	Not reported
Org Providing The UTM Coord Point Data:	Not reported
Method For Loc Public Land Survey:	M
Method Of Utm Coord Pt Data Collection:	Not reported
Date Of Utm Coord Pt Data Collection:	Not reported
COL Date Qual:	Not reported
Map Scale:	Not reported
Verification Method:	Not reported
horizref:	Not reported
Utm Source:	2
Utm Method:	I1
Utm Scale:	A
Utm Accuracy:	Not reported
Utm East:	478108.625
Utm North:	4982775.5
Utm Zone:	15
Basin Code:	2
Major Watershed:	20
Major Watershed:	Not reported
Method For Loc Public Land Survey:	Not reported
Scale Of Map Used Pls Loc Data:	Not reported
Township 2:	Not reported
Range 2:	Not reported
Range East West:	Not reported
Section 2:	Not reported
Pls Qtr Section (160 Acres) 2:	Not reported

DALY PROPERTY #2 (Continued) **S105004363**

Pls Qtr Qtr Section (40 Acres)2: Not reported
Pls Qtr Qtr Qtr Section (10 Acres)2: Not reported
Pls Qtr Qtr Qtr Qtr Section (2.5 Acres) 2: Not reported
Quad 2: Not reported
File Location: Archival Storage
GIS Application GIS: False
Notes: Not reported
Contact Type: Consultant
Company Name: Liesch Associates
Contact Address: 13400 15th Avenue North
Contact Address 2: Not reported
Contact City,St,Zip: Plymouth, MN 55441
Contact Province: Not reported
Contact Country: Not reported
Contact Postal code: Not reported
Contact Phone: 7634893161
Contact Phone Ext: Not reported
Contact Fax: 7635591423
Contact E-mail: Not reported
Contact Cell Phone: Not reported
Contact Information Last Updated: 5/23/2001
Misc Contact Info: Not reported
Receive Invoice: F
Staff Id Num: Not reported

Contact Type: Staff PL/PM (Project Leader/Project Manager)s
Company Name: MPCA
Contact Address: 520 Lafayette Rd
Contact Address 2: Not reported
Contact City,St,Zip: St. Paul, MN 551554194
Contact Province: Not reported
Contact Country: Not reported
Contact Postal code: Not reported
Contact Phone: 6512971459
Contact Phone Ext: Not reported
Contact Fax: Not reported
Contact E-mail: Not reported
Contact Cell Phone: Not reported
Contact Information Last Updated: 5/23/2001
Misc Contact Info: Not reported
Receive Invoice: F
Staff Id Num: 3408

Contact Type: Staff TA (Technical Analyst)
Company Name: MPCA
Contact Address: 520 Lafayette Rd.
Contact Address 2: Not reported
Contact City,St,Zip: St. Paul, MN 551554194
Contact Province: Not reported
Contact Country: Not reported
Contact Postal code: Not reported
Contact Phone: 651-297-8279
Contact Phone Ext: Not reported
Contact Fax: 651-296-9707
Contact E-mail: mike.connolly@pca.state.mn.us
Contact Cell Phone: Not reported
Contact Information Last Updated: 5/23/2001

DALY PROPERTY #2 (Continued) **S105004363**

Misc Contact Info: Not reported
Receive Invoice: F
Staff Id Num: 3219

Contact Type: Voluntary Party
Company Name: Carpet King, Inc.
Contact Address: 2816 2nd Street North
Contact Address 2: Not reported
Contact City,St,Zip: Minneapolis, MN 55411
Contact Province: Not reported
Contact Country: Not reported
Contact Postal code: Not reported
Contact Phone: 6122871703
Contact Phone Ext: Not reported
Contact Fax: 6122871751
Contact E-mail: Not reported
Contact Cell Phone: Not reported
Contact Information Last Updated: 5/23/2001
Misc Contact Info: Not reported
Receive Invoice: T
Staff Id Num: Not reported

Contact Type: Owner
Company Name: Kelly Brothers Investments
Contact Address: 9 West 7th Place
Contact Address 2: Not reported
Contact City,St,Zip: St. Paul, MN 55102
Contact Province: Not reported
Contact Country: Not reported
Contact Postal code: Not reported
Contact Phone: 6512251913
Contact Phone Ext: Not reported
Contact Fax: Not reported
Contact E-mail: Not reported
Contact Cell Phone: Not reported
Contact Information Last Updated: 5/23/2001
Misc Contact Info: Not reported
Receive Invoice: F
Staff Id Num: Not reported

Contaminant Id: 1,1,1-Trichloroethane
Contaminated Media: Ground Water
Req Cleanup Concluded: Not reported
Cleanup Lvl Measure Units: ug/L
Basis For Req Cleanup Lvl: Not reported
Max Residual Contamination: 3.3
Date Info Last Updated: 6/6/2001

Contaminant Id: Toluene
Contaminated Media: Ground Water
Req Cleanup Concluded: Not reported
Cleanup Lvl Measure Units: ug/L
Basis For Req Cleanup Lvl: Not reported
Max Residual Contamination: 2.2
Date Info Last Updated: 6/6/2001

Contaminant Id: Cadmium

DALY PROPERTY #2 (Continued) **S105004363**

Contaminated Media: Soil
Req Cleanup Concluded: Not reported
Cleanup Lvl Measure Units: mg/Kg
Basis For Req Cleanup Lvl: Not reported
Max Residual Contamination: 14.3
Date Info Last Updated: 6/6/2001

Contaminant Id: Chromium (total); (Chromium VI
Contaminated Media: Soil
Req Cleanup Concluded: Not reported
Cleanup Lvl Measure Units: mg/Kg
Basis For Req Cleanup Lvl: Not reported
Max Residual Contamination: 245
Date Info Last Updated: 6/6/2001

Contaminant Id: Ethyl benzene
Contaminated Media: Ground Water
Req Cleanup Concluded: Not reported
Cleanup Lvl Measure Units: ug/L
Basis For Req Cleanup Lvl: Not reported
Max Residual Contamination: 1.3
Date Info Last Updated: 6/6/2001

Contaminant Id: Trichloroethylene; (TCE
Contaminated Media: Ground Water
Req Cleanup Concluded: Not reported
Cleanup Lvl Measure Units: ug/L
Basis For Req Cleanup Lvl: Not reported
Max Residual Contamination: 4.4000001
Date Info Last Updated: 6/6/2001

Facid: VP13751
Event: VIC Program Participation Dates (Start/End)
Additional Information: None Entered
Start Date: 5/23/2001
End Date: 6/16/2002
Planned Start Date: Not reported
Planned End Date: Not reported
Date Info Last Updated: 5/23/2001
Record Number: 11026

Facid: VP13751
Event: No Action Letter Sent
Additional Information: None Entered
Start Date: Not reported
End Date: 7/16/2001
Planned Start Date: Not reported
Planned End Date: Not reported
Date Info Last Updated: 7/16/2001
Record Number: 11466

Facid: VP13751
Event: No Association Determination Issued
Additional Information: issued to Namakan Properties LLC
Start Date: Not reported
End Date: 6/7/2001
Planned Start Date: Not reported

DALY PROPERTY #2 (Continued) **S105004363**

Planned End Date: Not reported
Date Info Last Updated: 6/6/2001
Record Number: 11117

Facid:	VP13751
GW Recepts Prot by Rem Actn:	Not reported
Ecological receptors present:	False
Type of ecological receptors:	Not reported
Acres of contaminated soil:	Not reported
Volume of contaminated soil:	Not reported
Acres of surface water impacted:	Not reported
Acres of wetland impacted:	Not reported
Acres of sediment impacted:	Not reported
GW Plume Area Acres:	Not reported
Cleanup Conducted:	False
Acres of Contam Soil remediate:	Not reported
Volume of Soil Cleaned:	Not reported
# Municipal wells contamd:	Not reported
# Dom wells contam:	Not reported
# People Impct SW intake contam:	Not reported
# Drums Revolved from site:	Not reported
Yr Soil Remediated:	Not reported
Acres of Soil w/ Restrict Access:	Not reported
Yr IC remedy complete:	Not reported
Yr GW remedy completed:	Not reported
Year GWIC completed:	Not reported
Acres of wetland of sediment remediated:	Not reported
Public financing:	False
Assurance help:	True
Land use Classfn At Site:	Commercial
Land use Vicinity Of Site:	Commercial
Deed notif Present On Site:	False
Restrictive Covenant Present:	False

Restrictions: Not reported

GW Pump and Treat Used at site:	False
Quaternary Perched:	False
Quaternary Water Table:	True
Quaternary Confined:	False
Cretaceous:	False
Plattville:	False
St. peter:	False
Prairie Duchien:	False
Jordan:	False
Ironton/Galesville:	False
Mt Simon Hinckley:	False
Precambrian Undefferentiated:	False
Other/Unknown Aquifier:	False
Date Info Last Updated:	6/6/2001
Inst Control Info Updated:	Not reported
Inst Control Filed Location:	Not reported
SW Classification (Primary):	Not reported
SW Classification (Secondary):	Not reported

Miscellaneous: Not reported

SW Comments: Not reported

DALY PROPERTY #2 (Continued) **S105004363**

MN SRS:

Facility ID:	VP13751
SEC Address:	Not reported
Link Id:	5387
Facility Type:	Other
Active:	False
Pay Complete:	False
MPCA Region:	Metro
Size Acres:	1
HRS Score:	Not reported
Enforcement Lead Agency:	MPCA
Federal Defferal Plot:	False
Emergency:	False
Site Classification:	False
RD/RA:	False
RL/FS:	False
Fund financed:	False
Npl:	False
Plp:	False
District:	Metro
Program Referred from:	Not reported
Program Interest:	VIC
Physical Location:	none
Natural Source damage:	False
Clean up Cost:	Not reported
Indian Reservation:	False
Reserve Name:	Not reported
MPCA Owned Wells at site:	False
Created By:	Pjensen
Date Created:	11/21/2000
Date Last Updated:	9/5/2001
Federal Facility:	False
Primary Funding Source:	Not reported
EPA Id:	Not reported
MPCA Id:	Not reported
Alpha Sort:	Not reported
Legal Distt:	58B
Congressional Distt:	5
Public Land Survey Method:	M
Map Scale For PLS Locational Data:	A
Township 2:	Not reported
Range:	Not reported
PLS Township Suffix:	Not reported
section:	Not reported
PLS Qtr Section (160 Acres):	Not reported
PLS Qtr-Qtr Section (40 Acres):	Not reported
Pls Qtr-Qtr-Qtr Section (10 Acres):	Not reported
Pls Qtr-Qtr-Qtr-Qtr Secion (2.5 Acres):	Not reported
Quad:	Not reported
NAD Number:	83
Desc Of UTM Coord Pt:	Not reported
UTM Coord Pt Data Source:	Not reported
Org Providing UTM Coord Point Data:	Not reported
mpcapgmac:	Not reported
Utm Coord Pt Data Collection Method:	Not reported
Date Of Utm Coord Pt Data Collection:	Not reported
COL Date Qual:	Not reported

DALY PROPERTY #2 (Continued) **S105004363**

Map Scale:	Not reported
verifmeth:	Not reported
horizref:	Not reported
Utm Source:	2
Utm Method:	I1
Utm Scale:	A
Utm Accuracy:	Not reported
Utm East:	478108.625
Utm North:	4982775.5
Utm Zone:	15
Basin Code:	2
Major Watershed:	20
Minor Watershed:	Not reported
Public Land Survey Method 2:	Not reported
Map Scale For PLS Locational Data 2:	Not reported
Township 2:	Not reported
Range 2:	Not reported
PLS Township Suffix 2:	Not reported
Section 2:	Not reported
PLS Qtr Section (160 Acres) 2:	Not reported
PLS Qtr-Qtr Section (40 Acres) 2:	Not reported
PLS Qtr-Qtr Section (10 Acres) 2:	Not reported
PLS Qtr-Qtr Section (2.5 Acres) 2:	Not reported
Quad 2:	Not reported
File Location:	Archival Storage
VIC Application GIS:	False

Notes: Not reported

Contact Type:	Consultant
Company Name:	Liesch Associates
Contact Address:	13400 15th Avenue North
Contact Address 2:	Not reported
Contact City,St,Zip:	Plymouth, MN 55441
Contact Province:	Not reported
Contact Country:	Not reported
Contact Postal code:	Not reported
Contact Phone:	7634893161
Contact Phone Ext:	Not reported
Contact Fax:	7635591423
Contact E-mail:	Not reported
Contact Cell Phone:	Not reported
Contact Information Last Updated:	5/23/2001
Misc Contact Info:	Not reported
Receive Invoice:	F
Staff Id Num:	Not reported

Contact Type:	Staff PL/PM (Project Leader/Project Manager)s
Company Name:	MPCA
Contact Address:	520 Lafayette Rd
Contact Address 2:	Not reported
Contact City,St,Zip:	St. Paul, MN 551554194
Contact Province:	Not reported
Contact Country:	Not reported
Contact Postal code:	Not reported
Contact Phone:	6512971459
Contact Phone Ext:	Not reported
Contact Fax:	Not reported
Contact E-mail:	Not reported

DALY PROPERTY #2 (Continued) **S105004363**

Contact Cell Phone: Not reported
Contact Information Last Updated: 5/23/2001
Misc Contact Info: Not reported
Receive Invoice: F
Staff Id Num: 3408

Contact Type: Staff TA (Technical Analyst)
Company Name: MPCA
Contact Address: 520 Lafayette Rd.
Contact Address 2: Not reported
Contact City,St,Zip: St. Paul, MN 551554194
Contact Province: Not reported
Contact Country: Not reported
Contact Postal code: Not reported
Contact Phone: 651-297-8279
Contact Phone Ext: Not reported
Contact Fax: 651-296-9707
Contact E-mail: mike.connolly@pca.state.mn.us
Contact Cell Phone: Not reported
Contact Information Last Updated: 5/23/2001
Misc Contact Info: Not reported
Receive Invoice: F
Staff Id Num: 3219

Contact Type: Voluntary Party
Company Name: Carpet King, Inc.
Contact Address: 2816 2nd Street North
Contact Address 2: Not reported
Contact City,St,Zip: Minneapolis, MN 55411
Contact Province: Not reported
Contact Country: Not reported
Contact Postal code: Not reported
Contact Phone: 6122871703
Contact Phone Ext: Not reported
Contact Fax: 6122871751
Contact E-mail: Not reported
Contact Cell Phone: Not reported
Contact Information Last Updated: 5/23/2001
Misc Contact Info: Not reported
Receive Invoice: T
Staff Id Num: Not reported

Contact Type: Owner
Company Name: Kelly Brothers Investments
Contact Address: 9 West 7th Place
Contact Address 2: Not reported
Contact City,St,Zip: St. Paul, MN 55102
Contact Province: Not reported
Contact Country: Not reported
Contact Postal code: Not reported
Contact Phone: 6512251913
Contact Phone Ext: Not reported
Contact Fax: Not reported
Contact E-mail: Not reported
Contact Cell Phone: Not reported
Contact Information Last Updated: 5/23/2001
Misc Contact Info: Not reported

DALY PROPERTY #2 (Continued) **S105004363**

Receive Invoice: F
Staff Id Num: Not reported

Contaminant Id: 1,1,1-Trichloroethane
Contaminated Media: Ground Water
Req Cleanup Concluded: Not reported
Cleanup Lvl Measure Units: ug/L
Basis For Req Cleanup Lvl: Not reported
Max Residual Contamination: 3.3
Date Info Last Updated: 6/6/2001

Contaminant Id: Toluene
Contaminated Media: Ground Water
Req Cleanup Concluded: Not reported
Cleanup Lvl Measure Units: ug/L
Basis For Req Cleanup Lvl: Not reported
Max Residual Contamination: 2.2
Date Info Last Updated: 6/6/2001

Contaminant Id: Cadmium
Contaminated Media: Soil
Req Cleanup Concluded: Not reported
Cleanup Lvl Measure Units: mg/Kg
Basis For Req Cleanup Lvl: Not reported
Max Residual Contamination: 14.3
Date Info Last Updated: 6/6/2001

Contaminant Id: Chromium (total); (Chromium VI
Contaminated Media: Soil
Req Cleanup Concluded: Not reported
Cleanup Lvl Measure Units: mg/Kg
Basis For Req Cleanup Lvl: Not reported
Max Residual Contamination: 245
Date Info Last Updated: 6/6/2001

Contaminant Id: Ethyl benzene
Contaminated Media: Ground Water
Req Cleanup Concluded: Not reported
Cleanup Lvl Measure Units: ug/L
Basis For Req Cleanup Lvl: Not reported
Max Residual Contamination: 1.3
Date Info Last Updated: 6/6/2001

Contaminant Id: Trichloroethylene; (TCE
Contaminated Media: Ground Water
Req Cleanup Concluded: Not reported
Cleanup Lvl Measure Units: ug/L
Basis For Req Cleanup Lvl: Not reported
Max Residual Contamination: 4.4000001
Date Info Last Updated: 6/6/2001

Facid: VP13751
Event: VIC Program Participation Dates (Start/End)
Additional Information: None Entered
Start Date: 5/23/2001
End Date: 6/16/2002
Planned Start Date: Not reported

DALY PROPERTY #2 (Continued) **S105004363**

Planned End Date: Not reported
Date Info Last Updated: 5/23/2001
Record Number: 11026

Facid: VP13751
Event: No Action Letter Sent
Additional Information: None Entered
Start Date: Not reported
End Date: 7/16/2001
Planned Start Date: Not reported
Planned End Date: Not reported
Date Info Last Updated: 7/16/2001
Record Number: 11466

Facid: VP13751
Event: No Association Determination Issued
Additional Information: issued to Namakan Properties LLC
Start Date: Not reported
End Date: 6/7/2001
Planned Start Date: Not reported
Planned End Date: Not reported
Date Info Last Updated: 6/6/2001
Record Number: 11117

Facid: VP13751
GW Recepts Prot by Rem Actn: Not reported
Ecological receptors present: False
Type of ecological receptors: Not reported
Acres of contaminated soil: Not reported
Volume of contaminated soil: Not reported
Acres of surface water impacted: Not reported
Acres of wetland impacted: Not reported
Acres of sediment impacted: Not reported
GW Plume Area Acres: Not reported
Cleanup Conducted: False
Acres of Contam Soil remediate: Not reported
Volume of Soil Cleaned: Not reported
Municipal wells contamd: Not reported
Dom wells contam: Not reported
People Impct SW intake contam: Not reported
Drums Revolved from site: Not reported
Yr Soil Remediated: Not reported
Acres of Soil w/ Restrict Access: Not reported
Yr IC remedy complete: Not reported
Yr GW remedy completed: Not reported
Year GWIC completed: Not reported
Acres of wetland of sediment remediated: Not reported
Public financing: False
Assurance help: True
Land use Classfn At Site: Commercial
Land use Vicinity Of Site: Commercial
Deed notif Present On Site: False
Restrictive Covenant Present: False
Restrictions: Not reported
GW Pump and Treat Used at site: False
Quaternary Perched: False
Quaternary Water Table: True

DALY PROPERTY #2 (Continued) **S105004363**

Quaternary Confined:	False
Cretaceous:	False
Plattville:	False
St. peter:	False
Prairie Duchien:	False
Jordan:	False
Ironton/Galesville:	False
Mt Simon Hinckley:	False
Precambrian Undefferentiated:	False
Other/Unknown Aquifier:	False
Date Info Last Updated:	6/6/2001
Inst Control Info Updated:	Not reported
Inst Control Filed Location:	Not reported
SW Classification (Primary):	Not reported
SW Classification (Secondary):	Not reported
Miscellaneous: Not reported	
SW Comments:	Not reported

102
WSW
1/8-1/4
0.232 mi.
1227 ft.

COLOPLAST MANUFACTURING US LLC - MPLS **FINDS** **1000417770**
1499 W RIVER RD NORTH **RCRA-CESQG** **MND046712931**
MINNEAPOLIS, MN 55411

Relative:
Higher

Actual:
830 ft.

FINDS:

Registry ID: 110003763749

Environmental Interest/Information System
RCRAInfo is a national information system that supports the Resource Conservation and Recovery Act (RCRA) program through the tracking of events and activities related to facilities that generate, transport, and treat, store, or dispose of hazardous waste. RCRAInfo allows RCRA program staff to track the notification, permit, compliance, and corrective action activities required under RCRA.

MN-DELTA (Minnesota - Permitting, Compliance, And Enforcement Information Management System) facilitates the issuance of permits and manages compliance.

RCRA-CESQG:

Date form received by agency:	06/14/2006
Facility name:	COLOPLAST MANUFACTURING US LLC - MPLS
Site name:	COLOPLAST MANUFACTURING US LLC
Facility address:	1499 W RIVER RD N MINNEAPOLIS, MN 55411
EPA ID:	MND046712931
Mailing address:	1601 W RIVER RD MINNEAPOLIS, MN 55412
Contact:	KEITH MODERT
Contact address:	1601 W RIVER RD MINNEAPOLIS, MN 55412
Contact country:	US
Contact telephone:	(612) 287-4177
Contact email:	Not reported

COLOPLAST MANUFACTURING US LLC - MPLS (Continued) **1000417770**

EPA Region: 05
Land type: Private
Classification: Conditionally Exempt Small Quantity Generator
Description: Handler: generates 100 kg or less of hazardous waste per calendar month, and accumulates 1000 kg or less of hazardous waste at any time; or generates 1 kg or less of acutely hazardous waste per calendar month, and accumulates at any time: 1 kg or less of acutely hazardous waste; or 100 kg or less of any residue or contaminated soil, waste or other debris resulting from the cleanup of a spill, into or on any land or water, of acutely hazardous waste; or generates 100 kg or less of any residue or contaminated soil, waste or other debris resulting from the cleanup of a spill, into or on any land or water, of acutely hazardous waste during any calendar month, and accumulates at any time: 1 kg or less of acutely hazardous waste; or 100 kg or less of any residue or contaminated soil, waste or other debris resulting from the cleanup of a spill, into or on any land or water, of acutely hazardous waste

Owner/Operator Summary:
Owner/operator name: COLOPLAST MANUFACTURING US LLC
Owner/operator address: 1601 W RIVER RD
MINNEAPOLIS, MN 55412
Owner/operator country: US
Owner/operator telephone: (612) 287-4177
Legal status: Private
Owner/Operator Type: Operator
Owner/Op start date: 07/26/1999
Owner/Op end date: Not reported

Handler Activities Summary:
U.S. importer of hazardous waste: No
Mixed waste (haz. and radioactive): No
Recycler of hazardous waste: No
Transporter of hazardous waste: No
Treater, storer or disposer of HW: No
Underground injection activity: No
On-site burner exemption: No
Furnace exemption: No
Used oil fuel burner: No
Used oil processor: No
User oil refiner: No
Used oil fuel marketer to burner: No
Used oil Specification marketer: No
Used oil transfer facility: No
Used oil transporter: No
Off-site waste receiver: Commercial status unknown

Historical Generators:
Date form received by agency: 06/14/2006
Facility name: COLOPLAST MANUFACTURING US LLC - MPLS
Classification: Conditionally Exempt Small Quantity Generator

Date form received by agency: 02/20/2001
Facility name: COLOPLAST MANUFACTURING US LLC - MPLS
Classification: Conditionally Exempt Small Quantity Generator

COLOPLAST MANUFACTURING US LLC - MPLS (Continued) **1000417770**

Date form received by agency: 05/18/1998
Facility name: COLOPLAST MANUFACTURING US LLC - MPLS
Site name: MENTOR UROLOGY INC
Classification: Not a generator, verified

Hazardous Waste Summary:
Waste code: D001
Waste name: IGNITABLE HAZARDOUS WASTES ARE THOSE WASTES WHICH HAVE A FLASHPOINT OF LESS THAN 140 DEGREES FAHRENHEIT AS DETERMINED BY A PENSKY-MARTENS CLOSED CUP FLASH POINT TESTER. ANOTHER METHOD OF DETERMINING THE FLASH POINT OF A WASTE IS TO REVIEW THE MATERIAL SAFETY DATA SHEET, WHICH CAN BE OBTAINED FROM THE MANUFACTURER OR DISTRIBUTOR OF THE MATERIAL. LACQUER THINNER IS AN EXAMPLE OF A COMMONLY USED SOLVENT WHICH WOULD BE CONSIDERED AS IGNITABLE HAZARDOUS WASTE.

Waste code: F005
Waste name: THE FOLLOWING SPENT NON-HALOGENATED SOLVENTS: TOLUENE, METHYL ETHYL KETONE, CARBON DISULFIDE, ISOBUTANOL, PYRIDINE, BENZENE, 2-ETHOXYETHANOL, AND 2-NITROPROPANE; ALL SPENT SOLVENT MIXTURES/BLENDS CONTAINING, BEFORE USE, A TOTAL OF TEN PERCENT OR MORE (BY VOLUME) OF ONE OR MORE OF THE ABOVE NON-HALOGENATED SOLVENTS OR THOSE SOLVENTS LISTED IN F001, F002, OR F004; AND STILL BOTTOMS FROM THE RECOVERY OF THESE SPENT SOLVENTS AND SPENT SOLVENT MIXTURES.

Violation Status: No violations found

Evaluation Action Summary:
Evaluation date: 09/06/1983
Evaluation: FOCUSED COMPLIANCE INSPECTION
Area of violation: Not reported
Date achieved compliance: Not reported
Evaluation lead agency: State

N103 **INSTY PRINTS INC** **FINDS 1000423390**
NNW **1335 WATER ST** **RCRA-NonGen MND981530579**
1/8-1/4 **MINNEAPOLIS, MN 55413**
0.234 mi.
1234 ft. **Site 7 of 8 in cluster N**

Relative: Lower

Actual: 806 ft.

FINDS:

Registry ID: 110003803064

Environmental Interest/Information System
RCRAInfo is a national information system that supports the Resource Conservation and Recovery Act (RCRA) program through the tracking of events and activities related to facilities that generate, transport, and treat, store, or dispose of hazardous waste. RCRAInfo allows RCRA program staff to track the notification, permit, compliance, and corrective action activities required under RCRA.

RCRA-NonGen:
Date form received by agency: 08/08/1994
Facility name: INSTY PRINTS INC
Facility address: 1335 WATER ST
MINNEAPOLIS, MN 55413

INSTY PRINTS INC (Continued) **1000423390**

EPA ID: MND981530579
Mailing address: 1215 MARSHALL ST NE
MINNEAPOLIS, MN 55413
Contact: Not reported
Contact address: Not reported
Not reported
Contact country: Not reported
Contact telephone: Not reported
Contact email: Not reported
EPA Region: 05
Classification: Non-Generator
Description: Handler: Non-Generators do not presently generate hazardous waste

Owner/Operator Summary:
Owner/operator name: NAME NOT REPORTED
Owner/operator address: ADDRESS NOT REPORTED
CITY NOT REPORTED, AK 99998
Owner/operator country: Not reported
Owner/operator telephone: (312) 555-1212
Legal status: Private
Owner/Operator Type: Operator
Owner/Op start date: Not reported
Owner/Op end date: Not reported

Owner/operator name: INSTY PRINTS INC
Owner/operator address: 1335 WATER ST NE
MINNEAPOLIS, MN 55413
Owner/operator country: US
Owner/operator telephone: NONE
Legal status: Private
Owner/Operator Type: Owner
Owner/Op start date: 07/26/1999
Owner/Op end date: 05/14/1999

Handler Activities Summary:
U.S. importer of hazardous waste: Unknown
Mixed waste (haz. and radioactive): Unknown
Recycler of hazardous waste: No
Transporter of hazardous waste: No
Treater, storer or disposer of HW: No
Underground injection activity: No
On-site burner exemption: Unknown
Furnace exemption: Unknown
Used oil fuel burner: No
Used oil processor: No
User oil refiner: No
Used oil fuel marketer to burner: No
Used oil Specification marketer: No
Used oil transfer facility: No
Used oil transporter: No
Off-site waste receiver: Commercial status unknown

Historical Generators:
Date form received by agency: 07/17/1986
Facility name: INSTY PRINTS INC
Classification: Not a generator, verified

INSTY PRINTS INC (Continued) **1000423390**

Hazardous Waste Summary:
Waste code: D002
Waste name: A WASTE WHICH HAS A PH OF LESS THAN 2 OR GREATER THAN 12.5 IS CONSIDERED TO BE A CORROSIVE HAZARDOUS WASTE. SODIUM HYDROXIDE, A CAUSTIC SOLUTION WITH A HIGH PH, IS OFTEN USED BY INDUSTRIES TO CLEAN OR DEGREASE PARTS. HYDROCHLORIC ACID, A SOLUTION WITH A LOW PH, IS USED BY MANY INDUSTRIES TO CLEAN METAL PARTS PRIOR TO PAINTING. WHEN THESE CAUSTIC OR ACID SOLUTIONS BECOME CONTAMINATED AND MUST BE DISPOSED, THE WASTE WOULD BE A CORROSIVE HAZARDOUS WASTE.

Waste code: D008
Waste name: LEAD

Waste code: D010
Waste name: SELENIUM

Violation Status: No violations found

N104 **RIVER BANK** **SPILLS** **S106460885**
NNW **1335 WATER ST** **N/A**
1/8-1/4 **MINNEAPOLIS, MN**
0.234 mi.
1234 ft. **Site 8 of 8 in cluster N**

Relative:
Lower

Actual:
806 ft.

MN SPILL:

Program Id:	183865
Township Name:	Not reported
Interest Type:	SP
Addr Id:	251826
Interest Phone:	Not reported
Preferred Id:	26528
Interest Start Date:	09/09/1997 14:54:20
Interest End Date:	Not reported
Active:	Not reported
Tmsp Added:	09/09/1997 14:54:20
Tmsp Last Updt:	04/11/2007 08:22:59
Staff Id Last Updt:	RSUCHAN
State County Code:	27
Country Code:	USA
Foreign State:	Not reported
Foreign Zone:	Not reported
Spill Closure Code:	**Not reported**
Sp Rep Code:	Refer To GWSW
Report Taken By Initials:	3297
Mpca Project Manager Initials:	3297
Spill Site Closure Date:	06/30/2000 00:00:00
Sp Rep Desc:	LARRY HEINZ, MPLS COMMUNITY DEVELOP AGENCY
Spill Date:	09/05/1997 00:00:00
Spill Reported Date:	09/09/1997 00:00:00
Init Cause Code:	Disposal/Abandonment
Init Cause Desc:	DISPOSAL/ABANDONMENT
Initial Source Code:	8
Priority Code:	3
Archive Lot:	Not reported
Archive Box:	Not reported
Rep Phone:	Not reported
Rep Name:	Not reported
Mpca Involvement:	Not reported

RIVER BANK (Continued) **S106460885**

Rpt Taken By Duty Officer:	Not reported
Spill Cause:	Not reported
Product:	Not reported
Spill:	Not reported
Report:	Not reported
Region:	Not reported
Project Mngr:	Not reported
Quantity:	Not reported
Product:	Not reported
Respnbl Party:	Not reported
Box:	Not reported
Closure Date:	Not reported
Cause Code:	Not reported
Date Reported:	Not reported
Location:	Not reported
Product:	Not reported
Amount Spilled:	Not reported
Units:	Not reported
Priority:	Not reported
Spill Date:	Not reported
Spill Date:	Not reported
Action Taken:	Not reported
Reported By:	Not reported
Incident:	Not reported
Respnbl Party:	Not reported
Spill Cause:	Not reported
Action Taken:	Not reported
Public Safety Spill ID:	Not reported
Site ID:	0
Duty Officer Report No:	Not reported
Comments:	NEXT TO MISSISSIPPI. MPLS CDA WILL BRING IN UNBROKEN BULBS TO\\n RECYCLER AND WILL VACUUM UP THE REST AS BEST THEY CAN

MN SPILL ACTION:

Spill Action Code:	3
Spill Action Person:	Not reported
Spill Action Date:	Not reported
Tmsp Added:	09/09/1997 14:54:20
Tmsp Last Updt:	05/04/2002 07:21:52
Staff Id Last Updt:	TANKS

MN SPILL AFFECTED DESCRIPTION:

Spill Inc. Affect Code:	Wetland
Tmsp Added:	09/09/1997 14:54:20
Tmsp Last Updt:	05/04/2002 07:21:52
Staff Id Last Updt:	TANKS
Spill Inc. Affect Code:	Soil
Tmsp Added:	09/09/1997 14:54:20
Tmsp Last Updt:	05/04/2002 07:21:52
Staff Id Last Updt:	TANKS

MN SPILL EMERGENCY:

Emergency Id:	Not reported
Emergency Code:	Not reported
Spill Action Code:	Not reported
Tmsp Added:	Not reported
Tmsp Last Updt:	Not reported
Staff Id Last Updt:	Not reported

RIVER BANK (Continued) **S106460885**

MN SPILL PREVENTION:

Spill Prevention Code:	Not reported
Spill Prevention Date:	Not reported
Comments:	Not reported
Tmsp Added:	Not reported
Tmsp Last Updt:	Not reported
Staff Id Last Updt:	Not reported

MN SPILL PRODUCT:

Program ID:	183865
Spill Incident Accuracy Id:	77770
Spill Product Code:	Other (Described In Remarks)
Spill Qty Units Code:	Not Applicable
Spill Incident Accuracy Code:	Estimated
Spill Released Qty:	75
Tmsp Added:	09/09/1997 14:54:20
Tmsp Last Updt:	05/04/2002 07:21:52
Staff Id Last Updt:	TANKS

R105 **OLD SCIENCE RENOVATION INC** **FINDS** **1004727617**
North **1317 MARSHALL ST NE** **RCRA-CESQG** **MN0000942631**
1/8-1/4 **MINNEAPOLIS, MN 55413**
0.236 mi.
1247 ft. **Site 7 of 10 in cluster R**

Relative:
Higher

Actual:
819 ft.

FINDS:

Registry ID: 110003739296

Environmental Interest/Information System
RCRAInfo is a national information system that supports the Resource Conservation and Recovery Act (RCRA) program through the tracking of events and activities related to facilities that generate, transport, and treat, store, or dispose of hazardous waste. RCRAInfo allows RCRA program staff to track the notification, permit, compliance, and corrective action activities required under RCRA.

MN-DELTA (Minnesota - Permitting, Compliance, And Enforcement Information Management System) facilitates the issuance of permits and manages compliance.

RCRA-CESQG:

Date form received by agency:	11/21/1994
Facility name:	OLD SCIENCE RENOVATION INC
Facility address:	1317 MARSHALL ST NE MINNEAPOLIS, MN 554131037
EPA ID:	MN0000942631
Contact:	Not reported
Contact address:	Not reported Not reported
Contact country:	Not reported
Contact telephone:	Not reported
Contact email:	Not reported
EPA Region:	05
Classification:	Conditionally Exempt Small Quantity Generator
Description:	Handler: generates 100 kg or less of hazardous waste per calendar

OLD SCIENCE RENOVATION INC (Continued) **1004727617**

month, and accumulates 1000 kg or less of hazardous waste at any time; or generates 1 kg or less of acutely hazardous waste per calendar month, and accumulates at any time: 1 kg or less of acutely hazardous waste; or 100 kg or less of any residue or contaminated soil, waste or other debris resulting from the cleanup of a spill, into or on any land or water, of acutely hazardous waste; or generates 100 kg or less of any residue or contaminated soil, waste or other debris resulting from the cleanup of a spill, into or on any land or water, of acutely hazardous waste during any calendar month, and accumulates at any time: 1 kg or less of acutely hazardous waste; or 100 kg or less of any residue or contaminated soil, waste or other debris resulting from the cleanup of a spill, into or on any land or water, of acutely hazardous waste

Owner/Operator Summary:

Owner/operator name:	OLD SCIENCE RENOVATION INC
Owner/operator address:	1317 MARSHALL ST NE MINNEAPOLIS, MN 55413
Owner/operator country:	US
Owner/operator telephone:	NONE
Legal status:	Private
Owner/Operator Type:	Owner
Owner/Op start date:	07/26/1999
Owner/Op end date:	Not reported

Handler Activities Summary:

U.S. importer of hazardous waste:	Unknown
Mixed waste (haz. and radioactive):	Unknown
Recycler of hazardous waste:	Unknown
Transporter of hazardous waste:	Unknown
Treater, storer or disposer of HW:	No
Underground injection activity:	No
On-site burner exemption:	Unknown
Furnace exemption:	Unknown
Used oil fuel burner:	No
Used oil processor:	No
User oil refiner:	Unknown
Used oil fuel marketer to burner:	No
Used oil Specification marketer:	No
Used oil transfer facility:	Unknown
Used oil transporter:	No
Off-site waste receiver:	Commercial status unknown

Hazardous Waste Summary:

Waste code:	D001
Waste name:	IGNITABLE HAZARDOUS WASTES ARE THOSE WASTES WHICH HAVE A FLASHPOINT OF LESS THAN 140 DEGREES FAHRENHEIT AS DETERMINED BY A PENSKY-MARTENS CLOSED CUP FLASH POINT TESTER. ANOTHER METHOD OF DETERMINING THE FLASH POINT OF A WASTE IS TO REVIEW THE MATERIAL SAFETY DATA SHEET, WHICH CAN BE OBTAINED FROM THE MANUFACTURER OR DISTRIBUTOR OF THE MATERIAL. LACQUER THINNER IS AN EXAMPLE OF A COMMONLY USED SOLVENT WHICH WOULD BE CONSIDERED AS IGNITABLE HAZARDOUS WASTE.
Waste code:	D009
Waste name:	MERCURY

OLD SCIENCE RENOVATION INC (Continued) **1004727617**

Waste code: F002
Waste name: THE FOLLOWING SPENT HALOGENATED SOLVENTS: TETRACHLOROETHYLENE, METHYLENE CHLORIDE, TRICHLOROETHYLENE, 1,1,1-TRICHLOROETHANE, CHLOROBENZENE, 1,1,2-TRICHLORO-1,2,2-TRIFLUOROETHANE, ORTHO-DICHLOROBENZENE, TRICHLOROFLUOROMETHANE, AND 1,1,2-TRICHLOROETHANE; ALL SPENT SOLVENT MIXTURES/BLENDS CONTAINING, BEFORE USE, A TOTAL OF TEN PERCENT OR MORE (BY VOLUME) OF ONE OR MORE OF THE ABOVE HALOGENATED SOLVENTS OR THOSE LISTED IN F001, F004, OR F005, AND STILL BOTTOMS FROM THE RECOVERY OF THESE SPENT SOLVENTS AND SPENT SOLVENT MIXTURES.

Waste code: F005
Waste name: THE FOLLOWING SPENT NON-HALOGENATED SOLVENTS: TOLUENE, METHYL ETHYL KETONE, CARBON DISULFIDE, ISOBUTANOL, PYRIDINE, BENZENE, 2-ETHOXYETHANOL, AND 2-NITROPROPANE; ALL SPENT SOLVENT MIXTURES/BLENDS CONTAINING, BEFORE USE, A TOTAL OF TEN PERCENT OR MORE (BY VOLUME) OF ONE OR MORE OF THE ABOVE NON-HALOGENATED SOLVENTS OR THOSE SOLVENTS LISTED IN F001, F002, OR F004; AND STILL BOTTOMS FROM THE RECOVERY OF THESE SPENT SOLVENTS AND SPENT SOLVENT MIXTURES.

Violation Status: No violations found

R106 **MARSHALL STREET AUTO ELECTRIC** **EDR Historical Auto Stations** **1009836976**
North **1317 NE MARSHALL ST** **N/A**
1/8-1/4 **MINNEAPOLIS, MN**
0.236 mi.
1247 ft. **Site 8 of 10 in cluster R**

Relative: Higher

Actual: 819 ft.

EDR Historical Auto Stations:

Name: MARSHALL STREET AUTO ELECTRIC
Year: 1970
Type: AUTOMOBILE REPAIRING

Name: MARSHALL STREET AUTO ELECTRIC CO
Year: 1975
Type: AUTOMOBILE REPAIRING

Name: MARSHALL STREET AUTO ELECTRIC CO
Year: 1979
Type: AUTOMOBILE REPAIRING

Name: MARSHALL STREET AUTO ELECTRIC
Year: 1985
Type: AUTOMOBILE REPAIRING

T107 **SAINT ANTHONY CONVENT** **UST** **U000273373**
ENE **726 2ND ST NE** **N/A**
1/8-1/4 **MINNEAPOLIS, MN 55413**
0.237 mi.
1249 ft. **Site 1 of 2 in cluster T**

Relative: Higher

Actual: 837 ft.

UST:

TANK:
MPCA Tank Number: 1
Tank Registration Date: 12/29/1989 0:00
Tank Storage Capacity: 360
Tank Dual Use: N

SAINT ANTHONY CONVENT (Continued) **U000273373**

Tank Status:	**Removed**
Tank Stored Product:	Fuel Oil
Tank Construction Material:	Bare/Paint/Asph Coat Steel
Tank Cathodic Protection:	None
Piping Cathodic Protection:	None
Piping Material:	Copper
Second Contain Tank:	Copper
Second Contain Pipe:	Not reported
Tank Dispenser:	Suction
Above/ Under Ground:	Under Ground
AST Base Material:	Not reported
Piping Material Description:	Not reported
Unregulated Tank Registration Date:	Not reported
Compartmental Tank Flag:	Not reported
Heating Product Flag:	Yes
Haz Waste Generator Id:	Not reported
Product Replaced Date:	Not reported
Sludge Disposal Facility:	Not reported
Comments:	Not reported
Date Added:	10/10/1999 10:56
Date Last Updated:	9/24/2008 14:05
Staff Id Who Did The Last Update:	RSUCHAN
In Compliance:	Yes
Serial Number:	Not reported

TANK ACTION:

MPCA Tank Number:	Not reported
Above Or Underground:	Not reported
Tank Action ID:	Not reported
Contractor Number:	Not reported
Supervisor Number:	Not reported
Tank Action:	Not reported
Action Date:	Not reported
Action Date Unknown:	Not reported
Corrosion Expert Name:	Not reported
Lab Flag:	Not reported
Date Added:	Not reported
Date Last Updated:	Not reported
Staff Id Who Did The Last Update:	Not reported

TANK COMPARTMENT:

MPCA Tank Number:	Not reported
Above Or Underground:	Not reported
Compartment Number:	Not reported
Tank Stored Product Code:	Not reported
Tank Stored Product Desc:	Not reported
Compartment Cap:	Not reported
Heating:	Not reported
Other Desc:	Not reported
Date Added:	Not reported
Date Last Updated:	Not reported
Staff Id Who Did The Last Update:	Not reported

INSTALL REMOVE:

MPCA Tank Number:	Not reported
Number of Dispensers:	Not reported
Tank Construction Material Code:	Not reported

SAINT ANTHONY CONVENT (Continued) **U000273373**

Piping Material:	Not reported
Piping Material Desc:	Not reported
Total Tank Capacity Quantity:	Not reported
Staff Id Who Did The Last Update:	Not reported
INSREM Product:	Not reported
INSREM Product Description:	Not reported
INSREM Action ID:	Not reported
INSREM Action:	Not reported
Action Completed Date:	Not reported
Date Added:	Not reported
Date Last Updated:	Not reported

TABSITE:

Program Interest Id:	202542
Above Or Underground:	Under Ground
Facility Code:	8
Indian Reservation:	No
UST Registration Date:	12/29/1989 00:00:00
AST Registration Date:	Not reported
Date Added:	07/23/1992 19:11:05
Date Last Updated:	05/23/2003 09:21:03
Staff Id Who Did The Last Update:	SYS
Max Monthly Gallons:	Not reported
Vapor Recovery Installed:	Unknown
Vapor Notify Required:	Unknown

LATLONG:

Program Id:	Not reported
Latlong ID:	Not reported
Latitude Degrees:	Not reported
Latitude Minutes:	Not reported
Latitude Seconds:	Not reported
Longitude Degrees:	Not reported
Longitude Minutes:	Not reported
Longitude Seconds:	Not reported
Collection Date:	Not reported
Latlong Description:	Not reported
TMSP Added:	Not reported
Date Last Updated:	Not reported
Staff Id Last Updated:	Not reported
Coord Source Type:	Not reported
Org Name Source:	Not reported

108
NNE
1/8-1/4
0.238 mi.
1255 ft.

ZANTEK CLEANERS
1225 NE MAIN
MINNEAPOLIS, MN

EDR Historical Cleaners **1009829410**
N/A

Relative:
Higher

Actual:
828 ft.

EDR Historical Cleaners:

Name:	ZANTEK CLEANERS
Year:	1950
Type:	CLEANERS AND DYERS

R109 **MINNEAPOLIS COMMUNITY DEVELOPMENT AGENCY** **FINDS** **1000452574**
North **1320 MARSHALL ST NE** **RCRA-NonGen** **MND985688340**
1/8-1/4 **MINNEAPOLIS, MN 55413**
0.239 mi.
1263 ft. **Site 9 of 10 in cluster R**

Relative:
Higher

Actual:
819 ft.

FINDS:

Registry ID: 110003843609

Environmental Interest/Information System
RCRAInfo is a national information system that supports the Resource Conservation and Recovery Act (RCRA) program through the tracking of events and activities related to facilities that generate, transport, and treat, store, or dispose of hazardous waste. RCRAInfo allows RCRA program staff to track the notification, permit, compliance, and corrective action activities required under RCRA.

RCRA-NonGen:

Date form received by agency:	09/10/1990
Facility name:	MINNEAPOLIS COMMUNITY DEVELOPMENT AGENCY
Facility address:	1320 MARSHALL ST NE MINNEAPOLIS, MN 554131038
EPA ID:	MND985688340
Mailing address:	331 2ND AVE S MINNEAPOLIS, MN 554012218
Contact:	Not reported
Contact address:	Not reported Not reported
Contact country:	Not reported
Contact telephone:	Not reported
Contact email:	Not reported
EPA Region:	05
Classification:	Non-Generator
Description:	Handler: Non-Generators do not presently generate hazardous waste

Owner/Operator Summary:

Owner/operator name:	MINNEAPOLIS COMMUNITY DEVELOPMENT AGENCY
Owner/operator address:	1320 MARSHALL ST NE MINNEAPOLIS, MN 55413
Owner/operator country:	US
Owner/operator telephone:	NONE
Legal status:	Private
Owner/Operator Type:	Owner
Owner/Op start date:	07/26/1999
Owner/Op end date:	05/14/1999

Handler Activities Summary:

U.S. importer of hazardous waste:	Unknown
Mixed waste (haz. and radioactive):	Unknown
Recycler of hazardous waste:	Unknown
Transporter of hazardous waste:	Unknown
Treater, storer or disposer of HW:	No
Underground injection activity:	No
On-site burner exemption:	Unknown
Furnace exemption:	Unknown
Used oil fuel burner:	No

MINNEAPOLIS COMMUNITY DEVELOPMENT AGENCY (Continued) **1000452574**

Used oil processor:	No
User oil refiner:	Unknown
Used oil fuel marketer to burner:	No
Used oil Specification marketer:	No
Used oil transfer facility:	Unknown
Used oil transporter:	No
Off-site waste receiver:	Commercial status unknown

Hazardous Waste Summary:

Waste code:	D001
Waste name:	IGNITABLE HAZARDOUS WASTES ARE THOSE WASTES WHICH HAVE A FLASHPOINT OF LESS THAN 140 DEGREES FAHRENHEIT AS DETERMINED BY A PENSKY-MARTENS CLOSED CUP FLASH POINT TESTER. ANOTHER METHOD OF DETERMINING THE FLASH POINT OF A WASTE IS TO REVIEW THE MATERIAL SAFETY DATA SHEET, WHICH CAN BE OBTAINED FROM THE MANUFACTURER OR DISTRIBUTOR OF THE MATERIAL. LACQUER THINNER IS AN EXAMPLE OF A COMMONLY USED SOLVENT WHICH WOULD BE CONSIDERED AS IGNITABLE HAZARDOUS WASTE.
Violation Status:	No violations found

T110 **DICKMAN PARK APTS.** **UST** **U000885678**
East **710 2ND ST NE** **N/A**
1/8-1/4 **MINNEAPOLIS, MN 55413**
0.240 mi.
1268 ft. **Site 2 of 2 in cluster T**

Relative:
Higher

Actual:
837 ft.

UST:

TANK:

MPCA Tank Number:	1
Tank Registration Date:	5/20/1986 0:00
Tank Storage Capacity:	4000
Tank Dual Use:	N
Tank Status:	**Active**
Tank Stored Product:	Fuel Oil
Tank Construction Material:	Bare/Paint/Asph Coat Steel
Tank Cathodic Protection:	None
Piping Cathodic Protection:	None
Piping Material:	Steel/Iron
Second Contain Tank:	Steel/Iron
Second Contain Pipe:	Not reported
Tank Dispenser:	Gravity
Above/ Under Ground:	Under Ground
AST Base Material:	Not reported
Piping Material Description:	Not reported
Unregulated Tank Registration Date:	Not reported
Compartmental Tank Flag:	Not reported
Heating Product Flag:	Yes
Haz Waste Generator Id:	Not reported
Product Replaced Date:	Not reported
Sludge Disposal Facility:	Not reported
Comments:	Not reported
Date Added:	10/10/1999 10:56
Date Last Updated:	9/24/2008 13:54
Staff Id Who Did The Last Update:	RSUCHAN
In Compliance:	Yes
Serial Number:	Not reported

TANK ACTION:

DICKMAN PARK APTS. (Continued) **U000885678**

MPCA Tank Number:	Not reported
Above Or Underground:	Not reported
Tank Action ID:	Not reported
Contractor Number:	Not reported
Supervisor Number:	Not reported
Tank Action:	Not reported
Action Date:	Not reported
Action Date Unknown:	Not reported
Corrosion Expert Name:	Not reported
Lab Flag:	Not reported
Date Added:	Not reported
Date Last Updated:	Not reported
Staff Id Who Did The Last Update:	Not reported

TANK COMPARTMENT:

MPCA Tank Number:	Not reported
Above Or Underground:	Not reported
Compartment Number:	Not reported
Tank Stored Product Code:	Not reported
Tank Stored Product Desc:	Not reported
Compartment Cap:	Not reported
Heating:	Not reported
Other Desc:	Not reported
Date Added:	Not reported
Date Last Updated:	Not reported
Staff Id Who Did The Last Update:	Not reported

INSTALL REMOVE:

MPCA Tank Number:	Not reported
Number of Dispensers:	Not reported
Tank Construction Material Code:	Not reported
Piping Material:	Not reported
Piping Material Desc:	Not reported
Total Tank Capacity Quantity:	Not reported
Staff Id Who Did The Last Update:	Not reported
INSREM Product:	Not reported
INSREM Product Description:	Not reported
INSREM Action ID:	Not reported
INSREM Action:	Not reported
Action Completed Date:	Not reported
Date Added:	Not reported
Date Last Updated:	Not reported

TABSITE:

Program Interest Id:	192514
Above Or Underground:	Under Ground
Facility Code:	12
Indian Reservation:	No
UST Registration Date:	05/20/1986 00:00:00
AST Registration Date:	Not reported
Date Added:	07/23/1992 19:11:05
Date Last Updated:	05/23/2003 09:21:00
Staff Id Who Did The Last Update:	SYS
Max Monthly Gallons:	Not reported
Vapor Recovery Installed:	Unknown
Vapor Notify Required:	Unknown

DICKMAN PARK APTS. (Continued) **U000885678**

LATLONG:

Program Id:	Not reported
Latlong ID:	Not reported
Latitude Degrees:	Not reported
Latitude Minutes:	Not reported
Latitude Seconds:	Not reported
Longitude Degrees:	Not reported
Longitude Minutes:	Not reported
Longitude Seconds:	Not reported
Collection Date:	Not reported
Latlong Description:	Not reported
TMSP Added:	Not reported
Date Last Updated:	Not reported
Staff Id Last Updated:	Not reported
Coord Source Type:	Not reported
Org Name Source:	Not reported

111
WSW
1/8-1/4
0.245 mi.
1296 ft.

Relative: Higher

Actual: 830 ft.

RBL INC **FINDS** **1004726734**
56 PLYMOUTH AVE N BLDG 1 **RCRA-CESQG** **MN0000279711**
MINNEAPOLIS, MN 55411

FINDS:

Registry ID: 110008829508

Environmental Interest/Information System

RCRAInfo is a national information system that supports the Resource Conservation and Recovery Act (RCRA) program through the tracking of events and activities related to facilities that generate, transport, and treat, store, or dispose of hazardous waste. RCRAInfo allows RCRA program staff to track the notification, permit, compliance, and corrective action activities required under RCRA.

MN-DELTA (Minnesota - Permitting, Compliance, And Enforcement Information Management System) facilitates the issuance of permits and manages compliance.

RCRA-CESQG:

Date form received by agency:	05/13/1994
Facility name:	RBL INC
Facility address:	56 PLYMOUTH AVE N BLDG 1 MINNEAPOLIS, MN 554113417
EPA ID:	MN0000279711
Contact:	DOUG SMOKSTAD
Contact address:	56 PLYMOUTH AVE N BLDG 1 MINNEAPOLIS, MN 554113417
Contact country:	US
Contact telephone:	(952) 884-5057
Contact email:	Not reported
EPA Region:	05
Classification:	Conditionally Exempt Small Quantity Generator
Description:	Handler: generates 100 kg or less of hazardous waste per calendar month, and accumulates 1000 kg or less of hazardous waste at any time; or generates 1 kg or less of acutely hazardous waste per calendar

RBL INC (Continued) **1004726734**

month, and accumulates at any time: 1 kg or less of acutely hazardous waste; or 100 kg or less of any residue or contaminated soil, waste or other debris resulting from the cleanup of a spill, into or on any land or water, of acutely hazardous waste; or generates 100 kg or less of any residue or contaminated soil, waste or other debris resulting from the cleanup of a spill, into or on any land or water, of acutely hazardous waste during any calendar month, and accumulates at any time: 1 kg or less of acutely hazardous waste; or 100 kg or less of any residue or contaminated soil, waste or other debris resulting from the cleanup of a spill, into or on any land or water, of acutely hazardous waste

Owner/Operator Summary:

Owner/operator name:	RBL INC
Owner/operator address:	56 PLYMOUTH AVE N BLDG 1 MINNEAPOLIS, MN 55411
Owner/operator country:	US
Owner/operator telephone:	(952) 884-5057
Legal status:	Private
Owner/Operator Type:	Owner
Owner/Op start date:	07/26/1999
Owner/Op end date:	Not reported

Handler Activities Summary:

U.S. importer of hazardous waste:	Unknown
Mixed waste (haz. and radioactive):	Unknown
Recycler of hazardous waste:	Unknown
Transporter of hazardous waste:	Unknown
Treater, storer or disposer of HW:	No
Underground injection activity:	No
On-site burner exemption:	Unknown
Furnace exemption:	Unknown
Used oil fuel burner:	No
Used oil processor:	No
User oil refiner:	Unknown
Used oil fuel marketer to burner:	No
Used oil Specification marketer:	No
Used oil transfer facility:	Unknown
Used oil transporter:	No
Off-site waste receiver:	Commercial status unknown

Hazardous Waste Summary:

Waste code:	D001
Waste name:	IGNITABLE HAZARDOUS WASTES ARE THOSE WASTES WHICH HAVE A FLASHPOINT OF LESS THAN 140 DEGREES FAHRENHEIT AS DETERMINED BY A PENSKY-MARTENS CLOSED CUP FLASH POINT TESTER. ANOTHER METHOD OF DETERMINING THE FLASH POINT OF A WASTE IS TO REVIEW THE MATERIAL SAFETY DATA SHEET, WHICH CAN BE OBTAINED FROM THE MANUFACTURER OR DISTRIBUTOR OF THE MATERIAL. LACQUER THINNER IS AN EXAMPLE OF A COMMONLY USED SOLVENT WHICH WOULD BE CONSIDERED AS IGNITABLE HAZARDOUS WASTE.
Violation Status:	No violations found

R112 **STEELE ANIMAL HOSPITAL** **FINDS** **1000980359**
North **1332 MARSHALL ST NE** **RCRA-NonGen** **MN0000998732**
1/8-1/4 **MINNEAPOLIS, MN 55413**
0.249 mi.
1315 ft. **Site 10 of 10 in cluster R**

Relative:
Higher

Actual:
819 ft.

FINDS:

Registry ID: 110003740970

Environmental Interest/Information System
RCRAInfo is a national information system that supports the Resource Conservation and Recovery Act (RCRA) program through the tracking of events and activities related to facilities that generate, transport, and treat, store, or dispose of hazardous waste. RCRAInfo allows RCRA program staff to track the notification, permit, compliance, and corrective action activities required under RCRA.

RCRA-NonGen:

Date form received by agency:	02/03/1997
Facility name:	STEELE ANIMAL HOSPITAL
Facility address:	1332 MARSHALL ST NE MINNEAPOLIS, MN 55413
EPA ID:	MN0000998732
Contact:	Not reported
Contact address:	Not reported Not reported
Contact country:	Not reported
Contact telephone:	Not reported
Contact email:	Not reported
EPA Region:	05
Classification:	Non-Generator
Description:	Handler: Non-Generators do not presently generate hazardous waste

Owner/Operator Summary:

Owner/operator name:	STEELE ANIMAL HOSPITAL
Owner/operator address:	1332 MARSHALL ST NE MINNEAPOLIS, MN 55413
Owner/operator country:	US
Owner/operator telephone:	(612) 379-4314
Legal status:	Private
Owner/Operator Type:	Owner
Owner/Op start date:	07/26/1999
Owner/Op end date:	07/27/1999

Handler Activities Summary:

U.S. importer of hazardous waste:	Unknown
Mixed waste (haz. and radioactive):	Unknown
Recycler of hazardous waste:	No
Transporter of hazardous waste:	No
Treater, storer or disposer of HW:	No
Underground injection activity:	No
On-site burner exemption:	Unknown
Furnace exemption:	Unknown
Used oil fuel burner:	No
Used oil processor:	No
User oil refiner:	No

STEELE ANIMAL HOSPITAL (Continued) **1000980359**

Used oil fuel marketer to burner: No
Used oil Specification marketer: No
Used oil transfer facility: No
Used oil transporter: No
Off-site waste receiver: Commercial status unknown

Historical Generators:
Date form received by agency: 01/03/1995
Facility name: STEELE ANIMAL HOSPITAL
Classification: Not a generator, verified

Hazardous Waste Summary:
Waste code: D011
Waste name: SILVER

Violation Status: No violations found

P113 **GRACE-LEE PRODUCTS INC** **UST** **U000883162**
NNW **1403 RAMSEY ST NE** **N/A**
1/4-1/2 **MINNEAPOLIS, MN 55413**
0.251 mi.
1326 ft. **Site 2 of 2 in cluster P**

Relative:
Higher

Actual:
814 ft.

UST:

TANK:
MPCA Tank Number: 102
Tank Registration Date: 11/1/1989 0:00
Tank Storage Capacity: 0
Tank Dual Use: N
Tank Status: **Abandoned**
Tank Stored Product: Fuel Oil
Tank Construction Material: Bare/Paint/Asph Coat Steel
Tank Cathodic Protection: None
Piping Cathodic Protection: None
Piping Material: Steel/Iron
Second Contain Tank: Steel/Iron
Second Contain Pipe: Not reported
Tank Dispenser: Suction
Above/ Under Ground: Under Ground
AST Base Material: Not reported
Piping Material Description: Not reported
Unregulated Tank Registration Date: Not reported
Compartmental Tank Flag: Not reported
Heating Product Flag: Yes
Haz Waste Generator Id: Not reported
Product Replaced Date: Not reported
Sludge Disposal Facility: Not reported
Comments: Not reported
Date Added: 10/10/1999 10:56
Date Last Updated: 9/24/2008 14:05
Staff Id Who Did The Last Update: RSUCHAN
In Compliance: Yes
Serial Number: Not reported

TANK ACTION:
MPCA Tank Number: Not reported
Above Or Underground: Not reported
Tank Action ID: Not reported

GRACE-LEE PRODUCTS INC (Continued) **U000883162**

Contractor Number:	Not reported
Supervisor Number:	Not reported
Tank Action:	Not reported
Action Date:	Not reported
Action Date Unknown:	Not reported
Corrosion Expert Name:	Not reported
Lab Flag:	Not reported
Date Added:	Not reported
Date Last Updated:	Not reported
Staff Id Who Did The Last Update:	Not reported

TANK COMPARTMENT:

MPCA Tank Number:	102
Above Or Underground:	Under Ground
Compartment Number:	1
Tank Stored Product Code:	13
Tank Stored Product Desc:	FUEL OIL
Compartment Cap:	0
Heating:	Unknown
Other Desc:	Not reported
Date Added:	10/10/1999 10:58:18
Date Last Updated:	05/04/2002 08:22:51
Staff Id Who Did The Last Update:	TANKS

INSTALL REMOVE:

MPCA Tank Number:	Not reported
Number of Dispensers:	Not reported
Tank Construction Material Code:	Not reported
Piping Material:	Not reported
Piping Material Desc:	Not reported
Total Tank Capacity Quantity:	Not reported
Staff Id Who Did The Last Update:	Not reported
INSREM Product:	Not reported
INSREM Product Description:	Not reported
INSREM Action ID:	Not reported
INSREM Action:	Not reported
Action Completed Date:	Not reported
Date Added:	Not reported
Date Last Updated:	Not reported

TABSITE:

Program Interest Id:	202038
Above Or Underground:	Under Ground
Facility Code:	19
Indian Reservation:	No
UST Registration Date:	11/01/1989 00:00:00
AST Registration Date:	Not reported
Date Added:	07/23/1992 19:11:05
Date Last Updated:	05/23/2003 09:21:02
Staff Id Who Did The Last Update:	SYS
Max Monthly Gallons:	Not reported
Vapor Recovery Installed:	Unknown
Vapor Notify Required:	Unknown

LATLONG:

GRACE-LEE PRODUCTS INC (Continued) **U000883162**

Program Id:	Not reported
Latlong ID:	Not reported
Latitude Degrees:	Not reported
Latitude Minutes:	Not reported
Latitude Seconds:	Not reported
Longitude Degrees:	Not reported
Longitude Minutes:	Not reported
Longitude Seconds:	Not reported
Collection Date:	Not reported
Latlong Description:	Not reported
TMSP Added:	Not reported
Date Last Updated:	Not reported
Staff Id Last Updated:	Not reported
Coord Source Type:	Not reported
Org Name Source:	Not reported

U114 **SECOND STREET GARAGE** **EDR Historical Auto Stations** **1009836668**
NE **1205 NE 2ND** **N/A**
1/4-1/2 **MINNEAPOLIS, MN**
0.263 mi.
1387 ft. **Site 1 of 7 in cluster U**

Relative:
Higher

Actual:
831 ft.

EDR Historical Auto Stations:

Name:	SECOND STREET GARAGE
Year:	1955
Type:	AUTOMOBILE GARAGES

U115 **SECOND STREET GARAGE** **EDR Historical Auto Stations** **1009836663**
NE **1205 2D NE** **N/A**
1/4-1/2 **MINNEAPOLIS, MN**
0.263 mi.
1387 ft. **Site 2 of 7 in cluster U**

Relative:
Higher

Actual:
831 ft.

EDR Historical Auto Stations:

Name:	SECOND STREET GARAGE
Year:	1950
Type:	AUTOMOBILE REPAIRING

U116 **SECOND STREET FOREIGN AUTO** **EDR Historical Auto Stations** **1009836669**
NE **1205 NE 2ND ST** **N/A**
1/4-1/2 **MINNEAPOLIS, MN**
0.263 mi.
1387 ft. **Site 3 of 7 in cluster U**

Relative:
Higher

Actual:
831 ft.

EDR Historical Auto Stations:

Name:	SECOND STREET FOREIGN AUTO
Year:	1975
Type:	AUTOMOBILE REPAIRING

U117 **SECOND STREET GARAGE** **EDR Historical Auto Stations** **1009836667**
NE **1205 NE 2D ST** **N/A**
1/4-1/2 **MINNEAPOLIS, MN**
0.263 mi.
1387 ft. **Site 4 of 7 in cluster U**

Relative:
Higher

Actual:
831 ft.

EDR Historical Auto Stations:

Name:	SECOND STREET GARAGE
Year:	1970
Type:	AUTOMOBILE REPAIRING

U118 **FRIENDLY MANOR** **UST** **U000885191**
NE **1206 NE 2ND ST** **AST** **N/A**
1/4-1/2 **MINNEAPOLIS, MN 55413**
0.264 mi.
1393 ft. **Site 5 of 7 in cluster U**

Relative:
Higher

Actual:
831 ft.

UST:

TANK:

MPCA Tank Number:	1
Tank Registration Date:	5/20/1986 0:00
Tank Storage Capacity:	8000
Tank Dual Use:	N
Tank Status:	**Active**
Tank Stored Product:	Fuel Oil
Tank Construction Material:	Bare/Paint/Asph Coat Steel
Tank Cathodic Protection:	None
Piping Cathodic Protection:	None
Piping Material:	Steel/Iron
Second Contain Tank:	Steel/Iron
Second Contain Pipe:	Not reported
Tank Dispenser:	Gravity
Above/ Under Ground:	Under Ground
AST Base Material:	Not reported
Piping Material Description:	Not reported
Unregulated Tank Registration Date:	Not reported
Compartmental Tank Flag:	Not reported
Heating Product Flag:	Yes
Haz Waste Generator Id:	Not reported
Product Replaced Date:	Not reported
Sludge Disposal Facility:	Not reported
Comments:	Not reported
Date Added:	10/10/1999 10:56
Date Last Updated:	9/24/2008 13:53
Staff Id Who Did The Last Update:	RSUCHAN
In Compliance:	Yes
Serial Number:	Not reported

TANK ACTION:

MPCA Tank Number:	Not reported
Above Or Underground:	Not reported
Tank Action ID:	Not reported
Contractor Number:	Not reported
Supervisor Number:	Not reported
Tank Action:	Not reported
Action Date:	Not reported
Action Date Unknown:	Not reported
Corrosion Expert Name:	Not reported
Lab Flag:	Not reported
Date Added:	Not reported

FRIENDLY MANOR (Continued) **U000885191**

Date Last Updated:	Not reported
Staff Id Who Did The Last Update:	Not reported

TANK COMPARTMENT:

MPCA Tank Number:	Not reported
Above Or Underground:	Not reported
Compartment Number:	Not reported
Tank Stored Product Code:	Not reported
Tank Stored Product Desc:	Not reported
Compartment Cap:	Not reported
Heating:	Not reported
Other Desc:	Not reported
Date Added:	Not reported
Date Last Updated:	Not reported
Staff Id Who Did The Last Update:	Not reported

INSTALL REMOVE:

MPCA Tank Number:	Not reported
Number of Dispensers:	Not reported
Tank Construction Material Code:	Not reported
Piping Material:	Not reported
Piping Material Desc:	Not reported
Total Tank Capacity Quantity:	Not reported
Staff Id Who Did The Last Update:	Not reported
INSREM Product:	Not reported
INSREM Product Description:	Not reported
INSREM Action ID:	Not reported
INSREM Action:	Not reported
Action Completed Date:	Not reported
Date Added:	Not reported
Date Last Updated:	Not reported

TABSITE:

Program Interest Id:	191589
Above Or Underground:	Both
Facility Code:	12
Indian Reservation:	No
UST Registration Date:	05/20/1986 00:00:00
AST Registration Date:	08/20/1998 00:00:00
Date Added:	07/23/1992 19:11:05
Date Last Updated:	05/23/2003 09:21:00
Staff Id Who Did The Last Update:	SYS
Max Monthly Gallons:	Not reported
Vapor Recovery Installed:	Unknown
Vapor Notify Required:	Unknown

LATLONG:

Program Id:	Not reported
Latlong ID:	Not reported
Latitude Degrees:	Not reported
Latitude Minutes:	Not reported
Latitude Seconds:	Not reported
Longitude Degrees:	Not reported
Longitude Minutes:	Not reported
Longitude Seconds:	Not reported

FRIENDLY MANOR (Continued) **U000885191**

Collection Date:	Not reported
Latlong Description:	Not reported
TMSP Added:	Not reported
Date Last Updated:	Not reported
Staff Id Last Updated:	Not reported
Coord Source Type:	Not reported
Org Name Source:	Not reported

AST:

TANK:

MPCA Tank Number:	1001
Tank Registration Date:	8/20/1998 0:00
Tank Dual Use:	N
Tank Storage Capacity:	227
Tank Status:	Active
Tank Stored Product:	Diesel
Tank Construction Material:	Metal
Tank Cathodic Protection:	Not reported
Piping Cathodic Protection:	Not reported
Piping Material:	Steel/Iron
Second Contain Tank:	Not reported
Second Contain Pipe:	Not reported
Tank Dispenser:	Not reported
Above/Under Ground:	Above Ground
Serial Number:	Not reported
Date Added:	10/10/1999 10:57
Date Last Updated:	9/24/2008 13:53
AST Base Material:	On Concrete
Piping Material Desc:	STEEL/IRON
Unregulated Tank Registration Date:	Not reported
Compartmental Tank Flag:	Not reported
Heating Product Flag:	Not reported
Haz Waste Generator Id:	Not reported
Product Replaced Date:	Not reported
Sludge Disposal Facility:	Not reported
Comments:	Not reported
Staff Id Who Did The Last Update:	RSUCHAN
In Compliance:	Yes
Facility Addr 2:	Not reported

TANK ACTION:

MPCA Tank Number:	1001
Above Or Underground:	Above Ground
Tank Action ID:	344093
Contractor Number:	Not reported
Supervisor Number:	Not reported
Tank Action:	Install Tank
Action Date:	01/01/1998 00:00:00
Action Date Unknown:	Not reported
Corrosion Expert Name:	Not reported
Lab Flag:	Not reported
Date Added:	05/05/2000 08:31:46
Date Last Updated:	05/04/2002 07:47:00
Staff Id Who Did The Last Update:	TANKS

TANK COMPARTMENT:

FRIENDLY MANOR (Continued) **U000885191**

MPCA Tank Number:	1001
Above Or Underground:	Above Ground
Compartment Number:	1
Tank Stored Product Code:	10
Tank Stored Product Desc:	DIESEL
Compartment Cap:	227
Heating:	Not reported
Other Desc:	Not reported
Date Added:	10/10/1999 10:59:04
Date Last Updated:	05/04/2002 07:47:00
Staff Id Who Did The Last Update:	TANKS

INSTALL REMOVE:

MPCA Tank Number:	Not reported
Number of Dispensers:	Not reported
Tank Construction Material Code:	Not reported
Piping Material:	Not reported
Piping Material Desc:	Not reported
Total Tank Capacity Quantity:	Not reported
Staff Id Who Did The Last Update:	Not reported
INSREM Product:	Not reported
INSREM Product Description:	Not reported
INSREM Action ID:	Not reported
INSREM Action:	Not reported
Action Completed Date:	Not reported
Date Added:	Not reported
Date Last Updated:	Not reported

TABSITE:

Program Interest Id:	191589
Above Or Underground:	Both
Facility Code:	12
Indian Reservation:	No
UST Registration Date:	05/20/1986 00:00:00
AST Registration Date:	08/20/1998 00:00:00
Date Added:	07/23/1992 19:11:05
Date Last Updated:	05/23/2003 09:21:00
Staff Id Who Did The Last Update:	SYS
Max Monthly Gallons:	Not reported
Vapor Recovery Installed:	Unknown
Vapor Notify Required:	Unknown

LATLONG:

Program Id:	Not reported
Latlong ID:	Not reported
Latitude Degrees:	Not reported
Latitude Minutes:	Not reported
Latitude Seconds:	Not reported
Longitude Degrees:	Not reported
Longitude Minutes:	Not reported
Longitude Seconds:	Not reported
Collection Date:	Not reported
Latlong Description:	Not reported
TMSP Added:	Not reported
Date Last Updated:	Not reported
Staff Id Last Updated:	Not reported

FRIENDLY MANOR (Continued) **U000885191**

Coord Source Type: Not reported
Org Name Source: Not reported

U119 **DON AND JERRY S AV GARAGE** **EDR Historical Auto Stations** **1009838499**
NE **215 12TH AVE NE** **N/A**
1/4-1/2 **MINNEAPOLIS, MN**
0.267 mi.
1410 ft. **Site 6 of 7 in cluster U**

Relative:
Higher

Actual:
831 ft.

EDR Historical Auto Stations:
Name: DON AND JERRY S AV GARAGE
Year: 1950
Type: AUTOMOBILE REPAIRING

---

120 **DOROSCHAK JOHN Z DDS** **FINDS** **1004727743**
ENE **230 BROADWAY ST NE** **RCRA-CESQG** **MN0000994384**
1/4-1/2 **MINNEAPOLIS, MN 55413**
0.269 mi.
1422 ft.

Relative:
Higher

Actual:
833 ft.

FINDS:

Registry ID: 110003740550

Environmental Interest/Information System
RCRAInfo is a national information system that supports the Resource Conservation and Recovery Act (RCRA) program through the tracking of events and activities related to facilities that generate, transport, and treat, store, or dispose of hazardous waste. RCRAInfo allows RCRA program staff to track the notification, permit, compliance, and corrective action activities required under RCRA.

MN-DELTA (Minnesota - Permitting, Compliance, And Enforcement Information Management System) facilitates the issuance of permits and manages compliance.

RCRA-CESQG:
Date form received by agency: 12/28/1994
Facility name: DOROSCHAK JOHN Z DDS
Facility address: 230 BROADWAY ST NE
MINNEAPOLIS, MN 554131902
EPA ID: MN0000994384
Contact: PATRICK DYNAN
Contact address: 230 BROADWAY ST NE
MINNEAPOLIS, MN 554131902
Contact country: US
Contact telephone: (612) 473-9511
Contact email: Not reported
EPA Region: 05
Classification: Conditionally Exempt Small Quantity Generator
Description: Handler: generates 100 kg or less of hazardous waste per calendar month, and accumulates 1000 kg or less of hazardous waste at any time; or generates 1 kg or less of acutely hazardous waste per calendar month, and accumulates at any time: 1 kg or less of acutely hazardous waste; or 100 kg or less of any residue or contaminated soil, waste or

DOROSCHAK JOHN Z DDS (Continued) **1004727743**

other debris resulting from the cleanup of a spill, into or on any land or water, of acutely hazardous waste; or generates 100 kg or less of any residue or contaminated soil, waste or other debris resulting from the cleanup of a spill, into or on any land or water, of acutely hazardous waste during any calendar month, and accumulates at any time: 1 kg or less of acutely hazardous waste; or 100 kg or less of any residue or contaminated soil, waste or other debris resulting from the cleanup of a spill, into or on any land or water, of acutely hazardous waste

Owner/Operator Summary:
Owner/operator name: DOROSCHAK JOHN Z DDS
Owner/operator address: 230 BROADWAY ST NE
MINNEAPOLIS, MN 55413
Owner/operator country: US
Owner/operator telephone: (612) 473-9511
Legal status: Private
Owner/Operator Type: Owner
Owner/Op start date: 07/26/1999
Owner/Op end date: Not reported

Handler Activities Summary:
U.S. importer of hazardous waste: Unknown
Mixed waste (haz. and radioactive): Unknown
Recycler of hazardous waste: Unknown
Transporter of hazardous waste: Unknown
Treater, storer or disposer of HW: No
Underground injection activity: No
On-site burner exemption: Unknown
Furnace exemption: Unknown
Used oil fuel burner: No
Used oil processor: No
User oil refiner: Unknown
Used oil fuel marketer to burner: No
Used oil Specification marketer: No
Used oil transfer facility: Unknown
Used oil transporter: No
Off-site waste receiver: Commercial status unknown

Hazardous Waste Summary:
Waste code: D008
Waste name: LEAD

Waste code: D009
Waste name: MERCURY

Waste code: D011
Waste name: SILVER

Violation Status: No violations found

U121
NE
1/4-1/2
0.277 mi.
1463 ft.

NORTHEAST MEDICAL CLINIC
1229 2ND ST NE
MINNEAPOLIS, MN 55422

Site 7 of 7 in cluster U

FINDS
RCRA-CESQG

EDR ID Number: 1000407619
EPA ID Number: MND078690112

Relative:
Higher

Actual:
831 ft.

FINDS:

Registry ID: 110003776780

Environmental Interest/Information System

RCRAInfo is a national information system that supports the Resource Conservation and Recovery Act (RCRA) program through the tracking of events and activities related to facilities that generate, transport, and treat, store, or dispose of hazardous waste. RCRAInfo allows RCRA program staff to track the notification, permit, compliance, and corrective action activities required under RCRA.

MN-DELTA (Minnesota - Permitting, Compliance, And Enforcement Information Management System) facilitates the issuance of permits and manages compliance.

RCRA-CESQG:

Date form received by agency:	10/17/2006
Facility name:	NORTHEAST FAMILY PHYSICIANS
Facility address:	1229 2ND ST NE MINNEAPOLIS, MN 55413
EPA ID:	MND078690112
Contact:	LEAH MARTODAM
Contact address:	1229 2ND ST NE MINNEAPOLIS, MN 55413
Contact country:	US
Contact telephone:	(612) 379-1119
Contact email:	Not reported
EPA Region:	05
Classification:	Conditionally Exempt Small Quantity Generator
Description:	Handler: generates 100 kg or less of hazardous waste per calendar month, and accumulates 1000 kg or less of hazardous waste at any time; or generates 1 kg or less of acutely hazardous waste per calendar month, and accumulates at any time: 1 kg or less of acutely hazardous waste; or 100 kg or less of any residue or contaminated soil, waste or other debris resulting from the cleanup of a spill, into or on any land or water, of acutely hazardous waste; or generates 100 kg or less of any residue or contaminated soil, waste or other debris resulting from the cleanup of a spill, into or on any land or water, of acutely hazardous waste during any calendar month, and accumulates at any time: 1 kg or less of acutely hazardous waste; or 100 kg or less of any residue or contaminated soil, waste or other debris resulting from the cleanup of a spill, into or on any land or water, of acutely hazardous waste

Owner/Operator Summary:

Owner/operator name:	NORTH MEMORIAL HEALTH CARE
Owner/operator address:	3300 OAKDALE AVE N ROBBINSDALE, MN 55422
Owner/operator country:	US
Owner/operator telephone:	(612) 379-1119

NORTHEAST MEDICAL CLINIC (Continued) **1000407619**

Legal status: Private
Owner/Operator Type: Operator
Owner/Op start date: 07/26/1999
Owner/Op end date: Not reported

Handler Activities Summary:
U.S. importer of hazardous waste: No
Mixed waste (haz. and radioactive): No
Recycler of hazardous waste: No
Transporter of hazardous waste: No
Treater, storer or disposer of HW: No
Underground injection activity: No
On-site burner exemption: No
Furnace exemption: No
Used oil fuel burner: No
Used oil processor: No
User oil refiner: No
Used oil fuel marketer to burner: No
Used oil Specification marketer: No
Used oil transfer facility: No
Used oil transporter: No
Off-site waste receiver: Commercial status unknown

Historical Generators:
Date form received by agency: 05/13/1987
Facility name: NORTHEAST FAMILY PHYSICIANS
Classification: Conditionally Exempt Small Quantity Generator

Violation Status: No violations found

122
NNW
1/4-1/2
0.284 mi.
1499 ft.

Relative:
Lower

Actual:
803 ft.

REUTIMAN PROPERTY **MN LS** **S102658596**
BROADWAY ST / WATER ST **N/A**
MINNEAPOLIS, MN 55413

MN LS:
Link ID: 4020
EPA ID: Not reported
MPCA ID: VP5520
Method: I1
CERCLIS: No
National Priorities List: No
PLP: No
Voluntary Cleanup & Investigation: Yes
RCRA Treatment Storage & Disposal: No
RCRA Generator: No
Solid Waste Permit: No
Dumps: No
No Further Remedial Action Planned: No
Delisted From PLP By MPCA: No
LCP: No
Brownfield: No
Entity Type: VIC

V123 **ADVANCE ELECTRONICS INC** **RCRA-SQG** **1001078618**
NW **1813 & 1815 W RIVER RD** **FINDS** **MNR000016238**
1/4-1/2 **MINNEAPOLIS, MN 55411**
0.285 mi.
1504 ft. **Site 1 of 2 in cluster V**

Relative:
Higher

Actual:
822 ft.

RCRA-SQG:

Date form received by agency:	06/29/1998
Facility name:	ADVANCE ELECTRONICS INC
Facility address:	1813 & 1815 W RIVER RD MINNEAPOLIS, MN 55411
EPA ID:	MNR000016238
Contact:	Not reported
Contact address:	Not reported Not reported
Contact country:	Not reported
Contact telephone:	Not reported
Contact email:	Not reported
EPA Region:	05
Classification:	Small Small Quantity Generator
Description:	Handler: generates more than 100 and less than 1000 kg of hazardous waste during any calendar month and accumulates less than 6000 kg of hazardous waste at any time; or generates 100 kg or less of hazardous waste during any calendar month, and accumulates more than 1000 kg of hazardous waste at any time

Owner/Operator Summary:

Owner/operator name:	ADVANCE ELECENTERONICS INC
Owner/operator address:	1813 & 1815 W RIVER RD MINNEAPOLIS, MN 55411
Owner/operator country:	US
Owner/operator telephone:	NONE
Legal status:	Private
Owner/Operator Type:	Owner
Owner/Op start date:	07/26/1999
Owner/Op end date:	Not reported

Owner/operator name:	ADVANCED COMPANIES HOLDING INC
Owner/operator address:	1815 W RIVER RD MINNEAPOLIS, MN 55411
Owner/operator country:	Not reported
Owner/operator telephone:	(612) 521-0089
Legal status:	Private
Owner/Operator Type:	Owner
Owner/Op start date:	Not reported
Owner/Op end date:	Not reported

Handler Activities Summary:

U.S. importer of hazardous waste:	Unknown
Mixed waste (haz. and radioactive):	Unknown
Recycler of hazardous waste:	Unknown
Transporter of hazardous waste:	Unknown
Treater, storer or disposer of HW:	No
Underground injection activity:	No
On-site burner exemption:	Unknown
Furnace exemption:	Unknown
Used oil fuel burner:	No
Used oil processor:	No

ADVANCE ELECTRONICS INC (Continued) **1001078618**

User oil refiner: Unknown
Used oil fuel marketer to burner: No
Used oil Specification marketer: No
Used oil transfer facility: Unknown
Used oil transporter: No
Off-site waste receiver: Commercial status unknown

Hazardous Waste Summary:

Waste code: D001
Waste name: IGNITABLE HAZARDOUS WASTES ARE THOSE WASTES WHICH HAVE A FLASHPOINT OF LESS THAN 140 DEGREES FAHRENHEIT AS DETERMINED BY A PENSKY-MARTENS CLOSED CUP FLASH POINT TESTER. ANOTHER METHOD OF DETERMINING THE FLASH POINT OF A WASTE IS TO REVIEW THE MATERIAL SAFETY DATA SHEET, WHICH CAN BE OBTAINED FROM THE MANUFACTURER OR DISTRIBUTOR OF THE MATERIAL. LACQUER THINNER IS AN EXAMPLE OF A COMMONLY USED SOLVENT WHICH WOULD BE CONSIDERED AS IGNITABLE HAZARDOUS WASTE.

Waste code: D002
Waste name: A WASTE WHICH HAS A PH OF LESS THAN 2 OR GREATER THAN 12.5 IS CONSIDERED TO BE A CORROSIVE HAZARDOUS WASTE. SODIUM HYDROXIDE, A CAUSTIC SOLUTION WITH A HIGH PH, IS OFTEN USED BY INDUSTRIES TO CLEAN OR DEGREASE PARTS. HYDROCHLORIC ACID, A SOLUTION WITH A LOW PH, IS USED BY MANY INDUSTRIES TO CLEAN METAL PARTS PRIOR TO PAINTING. WHEN THESE CAUSTIC OR ACID SOLUTIONS BECOME CONTAMINATED AND MUST BE DISPOSED, THE WASTE WOULD BE A CORROSIVE HAZARDOUS WASTE.

Waste code: D008
Waste name: LEAD

Waste code: F002
Waste name: THE FOLLOWING SPENT HALOGENATED SOLVENTS: TETRACHLOROETHYLENE, METHYLENE CHLORIDE, TRICHLOROETHYLENE, 1,1,1-TRICHLOROETHANE, CHLOROBENZENE, 1,1,2-TRICHLORO-1,2,2-TRIFLUOROETHANE, ORTHO-DICHLOROBENZENE, TRICHLOROFLUOROMETHANE, AND 1,1,2-TRICHLOROETHANE; ALL SPENT SOLVENT MIXTURES/BLENDS CONTAINING, BEFORE USE, A TOTAL OF TEN PERCENT OR MORE (BY VOLUME) OF ONE OR MORE OF THE ABOVE HALOGENATED SOLVENTS OR THOSE LISTED IN F001, F004, OR F005, AND STILL BOTTOMS FROM THE RECOVERY OF THESE SPENT SOLVENTS AND SPENT SOLVENT MIXTURES.

Waste code: F003
Waste name: THE FOLLOWING SPENT NON-HALOGENATED SOLVENTS: XYLENE, ACETONE, ETHYL ACETATE, ETHYL BENZENE, ETHYL ETHER, METHYL ISOBUTYL KETONE, N-BUTYL ALCOHOL, CYCLOHEXANONE, AND METHANOL; ALL SPENT SOLVENT MIXTURES/BLENDS CONTAINING, BEFORE USE, ONLY THE ABOVE SPENT NON-HALOGENATED SOLVENTS; AND ALL SPENT SOLVENT MIXTURES/BLENDS CONTAINING, BEFORE USE, ONE OR MORE OF THE ABOVE NON-HALOGENATED SOLVENTS, AND, A TOTAL OF TEN PERCENT OR MORE (BY VOLUME) OF ONE OR MORE OF THOSE SOLVENTS LISTED IN F001, F002, F004, AND F005, AND STILL BOTTOMS FROM THE RECOVERY OF THESE SPENT SOLVENTS AND SPENT SOLVENT MIXTURES.

Violation Status: No violations found

FINDS:

Registry ID: 110007628488

ADVANCE ELECTRONICS INC (Continued) **1001078618**

Environmental Interest/Information System

RCRAInfo is a national information system that supports the Resource Conservation and Recovery Act (RCRA) program through the tracking of events and activities related to facilities that generate, transport, and treat, store, or dispose of hazardous waste. RCRAInfo allows RCRA program staff to track the notification, permit, compliance, and corrective action activities required under RCRA.

MN-DELTA (Minnesota - Permitting, Compliance, And Enforcement Information Management System) facilitates the issuance of permits and manages compliance.

124
NNE
1/4-1/2
0.289 mi.
1526 ft.

FIRE STATION #2 **UST** **U003912150**
143 13TH AVE NE **N/A**
MINNEAPOLIS, MN 55413

Relative: Higher

Actual: 829 ft.

UST:

TANK:

MPCA Tank Number:	2
Tank Registration Date:	Not reported
Tank Storage Capacity:	350
Tank Dual Use:	N
Tank Status:	**Removed**
Tank Stored Product:	Gasoline
Tank Construction Material:	Bare/Paint/Asph Coat Steel
Tank Cathodic Protection:	None
Piping Cathodic Protection:	None
Piping Material:	Steel/Iron
Second Contain Tank:	Steel/Iron
Second Contain Pipe:	Not reported
Tank Dispenser:	Submersible
Above/ Under Ground:	Under Ground
AST Base Material:	Not reported
Piping Material Description:	Not reported
Unregulated Tank Registration Date:	5/1/1998 0:00
Compartmental Tank Flag:	Not reported
Heating Product Flag:	No
Haz Waste Generator Id:	MND022888143
Product Replaced Date:	Not reported
Sludge Disposal Facility:	DETERMAN WELDING
Comments:	Not reported
Date Added:	10/10/1999 10:56
Date Last Updated:	9/24/2008 13:52
Staff Id Who Did The Last Update:	RSUCHAN
In Compliance:	No
Serial Number:	Not reported

TANK ACTION:

MPCA Tank Number:	Not reported
Above Or Underground:	Not reported
Tank Action ID:	Not reported
Contractor Number:	Not reported
Supervisor Number:	Not reported
Tank Action:	Not reported
Action Date:	Not reported

FIRE STATION #2 (Continued) **U003912150**

Action Date Unknown:	Not reported
Corrosion Expert Name:	Not reported
Lab Flag:	Not reported
Date Added:	Not reported
Date Last Updated:	Not reported
Staff Id Who Did The Last Update:	Not reported

TANK COMPARTMENT:

MPCA Tank Number:	Not reported
Above Or Underground:	Not reported
Compartment Number:	Not reported
Tank Stored Product Code:	Not reported
Tank Stored Product Desc:	Not reported
Compartment Cap:	Not reported
Heating:	Not reported
Other Desc:	Not reported
Date Added:	Not reported
Date Last Updated:	Not reported
Staff Id Who Did The Last Update:	Not reported

INSTALL REMOVE:

MPCA Tank Number:	Not reported
Number of Dispensers:	Not reported
Tank Construction Material Code:	Not reported
Piping Material:	Not reported
Piping Material Desc:	Not reported
Total Tank Capacity Quantity:	Not reported
Staff Id Who Did The Last Update:	Not reported
INSREM Product:	Not reported
INSREM Product Description:	Not reported
INSREM Action ID:	Not reported
INSREM Action:	Not reported
Action Completed Date:	Not reported
Date Added:	Not reported
Date Last Updated:	Not reported

TANK:

MPCA Tank Number:	F02
Tank Registration Date:	5/19/1986 0:00
Tank Storage Capacity:	2000
Tank Dual Use:	N
Tank Status:	**Active**
Tank Stored Product:	Fuel Oil
Tank Construction Material:	Bare/Paint/Asph Coat Steel
Tank Cathodic Protection:	None
Piping Cathodic Protection:	None
Piping Material:	Galvanized steel
Second Contain Tank:	Galvanized steel
Second Contain Pipe:	Not reported
Tank Dispenser:	Suction
Above/ Under Ground:	Under Ground
AST Base Material:	Not reported
Piping Material Description:	Not reported
Unregulated Tank Registration Date:	Not reported
Compartmental Tank Flag:	Not reported
Heating Product Flag:	Yes

FIRE STATION #2 (Continued) **U003912150**

Haz Waste Generator Id:	Not reported
Product Replaced Date:	Not reported
Sludge Disposal Facility:	Not reported
Comments:	Not reported
Date Added:	10/10/1999 10:56
Date Last Updated:	9/24/2008 13:52
Staff Id Who Did The Last Update:	RSUCHAN
In Compliance:	Yes
Serial Number:	Not reported

TANK ACTION:

MPCA Tank Number:	F02
Above Or Underground:	Under Ground
Tank Action ID:	296691
Contractor Number:	Not reported
Supervisor Number:	Not reported
Tank Action:	Install Tank
Action Date:	08/29/1984 00:00:00
Action Date Unknown:	Not reported
Corrosion Expert Name:	Not reported
Lab Flag:	Not reported
Date Added:	05/05/2000 08:30:52
Date Last Updated:	05/04/2002 07:45:16
Staff Id Who Did The Last Update:	TANKS

TANK COMPARTMENT:

MPCA Tank Number:	F02
Above Or Underground:	Under Ground
Compartment Number:	1
Tank Stored Product Code:	13
Tank Stored Product Desc:	FUEL OIL
Compartment Cap:	2000
Heating:	Unknown
Other Desc:	Not reported
Date Added:	10/10/1999 10:58:13
Date Last Updated:	05/04/2002 07:45:16
Staff Id Who Did The Last Update:	TANKS

INSTALL REMOVE:

MPCA Tank Number:	Not reported
Number of Dispensers:	Not reported
Tank Construction Material Code:	Not reported
Piping Material:	Not reported
Piping Material Desc:	Not reported
Total Tank Capacity Quantity:	Not reported
Staff Id Who Did The Last Update:	Not reported
INSREM Product:	Not reported
INSREM Product Description:	Not reported
INSREM Action ID:	Not reported
INSREM Action:	Not reported
Action Completed Date:	Not reported
Date Added:	Not reported
Date Last Updated:	Not reported

TABSITE:

Program Interest Id:	191089

FIRE STATION #2 (Continued) **U003912150**

Above Or Underground:	Under Ground
Facility Code:	12
Indian Reservation:	No
UST Registration Date:	05/19/1986 00:00:00
AST Registration Date:	Not reported
Date Added:	07/23/1992 19:11:05
Date Last Updated:	05/23/2003 09:21:00
Staff Id Who Did The Last Update:	SYS
Max Monthly Gallons:	Not reported
Vapor Recovery Installed:	Unknown
Vapor Notify Required:	Unknown

LATLONG:

Program Id:	Not reported
Latlong ID:	Not reported
Latitude Degrees:	Not reported
Latitude Minutes:	Not reported
Latitude Seconds:	Not reported
Longitude Degrees:	Not reported
Longitude Minutes:	Not reported
Longitude Seconds:	Not reported
Collection Date:	Not reported
Latlong Description:	Not reported
TMSP Added:	Not reported
Date Last Updated:	Not reported
Staff Id Last Updated:	Not reported
Coord Source Type:	Not reported
Org Name Source:	Not reported

Click this hyperlink while viewing on your computer to access additional MN_UST: detail in the EDR Site Report.

125
SSW
1/4-1/2
0.292 mi.
1542 ft.

STAR TRIBUNE HERITAGE FACILITY
800 1ST ST N
MINNEAPOLIS, MN 55401

RCRA-SQG **1007103219**
MND982425589

Relative:
Higher

Actual:
828 ft.

RCRA-SQG:

Date form received by agency:	10/06/2008
Facility name:	STAR TRIBUNE HERITAGE FACILITY
Facility address:	800 1ST ST N MINNEAPOLIS, MN 55401
EPA ID:	MND982425589
Mailing address:	425 PORTLAND AVE MINNEAPOLIS, MN 55488
Contact:	GREG CARDINAL
Contact address:	425 PORTLAND AVE MINNEAPOLIS, MN 55488
Contact country:	US
Contact telephone:	(612) 673-7540
Contact email:	Not reported
EPA Region:	05
Classification:	Small Small Quantity Generator
Description:	Handler: generates more than 100 and less than 1000 kg of hazardous waste during any calendar month and accumulates less than 6000 kg of hazardous waste at any time; or generates 100 kg or less of hazardous

STAR TRIBUNE HERITAGE FACILITY (Continued) **1007103219**

waste during any calendar month, and accumulates more than 1000 kg of hazardous waste at any time

Owner/Operator Summary:
Owner/operator name: STAR TRIBUNE HOLDING CORP
Owner/operator address: 425 PORTLAND AVE
MINNEAPOLIS, MN 55488
Owner/operator country: US
Owner/operator telephone: (612) 673-7540
Legal status: Private
Owner/Operator Type: Operator
Owner/Op start date: 10/14/1999
Owner/Op end date: Not reported

Handler Activities Summary:
U.S. importer of hazardous waste: No
Mixed waste (haz. and radioactive): No
Recycler of hazardous waste: No
Transporter of hazardous waste: No
Treater, storer or disposer of HW: No
Underground injection activity: No
On-site burner exemption: No
Furnace exemption: No
Used oil fuel burner: No
Used oil processor: No
User oil refiner: No
Used oil fuel marketer to burner: No
Used oil Specification marketer: No
Used oil transfer facility: No
Used oil transporter: No
Off-site waste receiver: Commercial status unknown

Historical Generators:
Date form received by agency: 02/23/1994
Facility name: STAR TRIBUNE HERITAGE FACILITY
Site name: STAR TRIBUNE NEWSPAPER
Classification: Large Quantity Generator

Date form received by agency: 04/12/1988
Facility name: STAR TRIBUNE HERITAGE FACILITY
Classification: Small Quantity Generator

Violation Status: No violations found

126
ESE
1/4-1/2
0.293 mi.
1548 ft.

SHULT AUTOMATICS INC
206 6TH AVE NE
MINNEAPOLIS, MN 55413

FINDS **1004730609**
RCRA-NonGen **MND982642241**

Relative:
Higher

Actual:
839 ft.

FINDS:

Registry ID: 110003829858

Environmental Interest/Information System
RCRAInfo is a national information system that supports the Resource Conservation and Recovery Act (RCRA) program through the tracking of

SHULT AUTOMATICS INC (Continued) **1004730609**

events and activities related to facilities that generate, transport, and treat, store, or dispose of hazardous waste. RCRAInfo allows RCRA program staff to track the notification, permit, compliance, and corrective action activities required under RCRA.

RCRA-NonGen:

Date form received by agency:	09/02/1988
Facility name:	SHULT AUTOMATICS INC
Facility address:	206 6TH AVE NE MINNEAPOLIS, MN 554131918
EPA ID:	MND982642241
Contact:	Not reported
Contact address:	Not reported Not reported
Contact country:	Not reported
Contact telephone:	Not reported
Contact email:	Not reported
EPA Region:	05
Classification:	Non-Generator
Description:	Handler: Non-Generators do not presently generate hazardous waste

Owner/Operator Summary:

Owner/operator name:	SHULT AUTOMATICS INC
Owner/operator address:	206 6TH AVE NE MINNEAPOLIS, MN 55413
Owner/operator country:	US
Owner/operator telephone:	NONE
Legal status:	Private
Owner/Operator Type:	Owner
Owner/Op start date:	07/26/1999
Owner/Op end date:	07/27/1999
Owner/operator name:	NAME NOT REPORTED
Owner/operator address:	ADDRESS NOT REPORTED CITY NOT REPORTED, AK 99998
Owner/operator country:	Not reported
Owner/operator telephone:	(312) 555-1212
Legal status:	Private
Owner/Operator Type:	Operator
Owner/Op start date:	Not reported
Owner/Op end date:	Not reported

Handler Activities Summary:

U.S. importer of hazardous waste:	Unknown
Mixed waste (haz. and radioactive):	Unknown
Recycler of hazardous waste:	Unknown
Transporter of hazardous waste:	Unknown
Treater, storer or disposer of HW:	No
Underground injection activity:	No
On-site burner exemption:	Unknown
Furnace exemption:	Unknown
Used oil fuel burner:	No
Used oil processor:	No
User oil refiner:	Unknown
Used oil fuel marketer to burner:	No

SHULT AUTOMATICS INC (Continued) **1004730609**

Used oil Specification marketer: No
Used oil transfer facility: Unknown
Used oil transporter: No
Off-site waste receiver: Commercial status unknown

Hazardous Waste Summary:
Waste code: D001
Waste name: IGNITABLE HAZARDOUS WASTES ARE THOSE WASTES WHICH HAVE A FLASHPOINT OF LESS THAN 140 DEGREES FAHRENHEIT AS DETERMINED BY A PENSKY-MARTENS CLOSED CUP FLASH POINT TESTER. ANOTHER METHOD OF DETERMINING THE FLASH POINT OF A WASTE IS TO REVIEW THE MATERIAL SAFETY DATA SHEET, WHICH CAN BE OBTAINED FROM THE MANUFACTURER OR DISTRIBUTOR OF THE MATERIAL. LACQUER THINNER IS AN EXAMPLE OF A COMMONLY USED SOLVENT WHICH WOULD BE CONSIDERED AS IGNITABLE HAZARDOUS WASTE.

Violation Status: No violations found

W127 **SAWMILL RUN** **MN LS** **S103315180**
South **SEE LOCATION DESCRIPTION** **N/A**
1/4-1/2 **MINNEAPOLIS, MN 55406**
0.300 mi.
1584 ft. **Site 1 of 2 in cluster W**

Relative:
Higher

Actual:
832 ft.

MN LS:
Link ID: 3163
EPA ID: Not reported
MPCA ID: VP2740
Method: I1
CERCLIS: No
National Priorities List: No
PLP: No
Voluntary Cleanup & Investigation: Yes
RCRA Treatment Storage & Disposal: No
RCRA Generator: No
Solid Waste Permit: No
Dumps: No
No Further Remedial Action Planned: No
Delisted From PLP By MPCA: No
LCP: No
Brownfield: No
Entity Type: VIC

V128 **1977 WEST RIVER ROAD** **MN LS** **S102411661**
NW **1975 - 1977 W RIVER ROAD** **N/A**
1/4-1/2 **MINNEAPOLIS, MN 55411**
0.302 mi.
1594 ft. **Site 2 of 2 in cluster V**

Relative:
Higher

Actual:
821 ft.

MN LS:
Link ID: 2913
EPA ID: Not reported
MPCA ID: VP2690
Method: I1
CERCLIS: No
National Priorities List: No
PLP: No
Voluntary Cleanup & Investigation: Yes

1977 WEST RIVER ROAD (Continued) **S102411661**

RCRA Treatment Storage & Disposal:	No
RCRA Generator:	No
Solid Waste Permit:	No
Dumps:	No
No Further Remedial Action Planned:	No
Delisted From PLP By MPCA:	No
LCP:	No
Brownfield:	No
Entity Type:	VIC

X129 **G AND K SERVICES** **LUST** **S106551488**
NNW **1401 MARSHALL ST NE** **N/A**
1/4-1/2 **MINNEAPOLIS, MN**
0.303 mi.
1602 ft. **Site 1 of 10 in cluster X**

Relative:
Higher

Actual:
819 ft.

LUST:

Leak ID:	12771
Site ID:	1576
Source:	CORE
Facility Addr 2:	Not reported
MN PCA ID:	225152
Release Discovered Date:	07/07/1999 00:00:00
Leak Reported Date:	07/07/1999 00:00:00
Leak Site:	Leak Site - Tank and Petroleum Contamination
File Archive Box:	Not reported
File Archive Lot:	Not reported
Soil Digout Date:	Not reported
Cubic Yards Excavated:	Not reported
Conditional Closure Date:	Not reported
Complete Site Closure Date:	**02/23/2000 00:00:00**
Contaminated Soils Remaining:	Unknown
Enforcement Action Begin Date:	07/15/1999 00:00:00
Lust Trust Eligible:	No
Offsite Contamination:	Unknown
Reimbursement Awarded:	No
Std Letter Response Date:	08/15/1999 00:00:00
Surface Water Impact:	Unknown
Utility Project Flag:	No
TMSP Added:	12/04/1999 14:03:53
TMSP Last Update:	07/16/2003 13:36:02
Staff Id Last Update:	DMITZUK
Release From AST:	No
Release From UST:	No
Tank Registration Status Code:	U
VPIC Application Date:	Not reported
VPIC Acres:	Not reported
Addr Id:	2482
Township Name:	Not reported
Active Flag:	No
Country Code:	USA
Foreign State:	Not reported
Foreign Zone:	Not reported
State County Code:	MN
Interest Type:	LS
Interest Phone:	NO CORE PI PH.
Interest Start Date:	11/04/1999 00:00:00
Interest End Date:	02/23/2000 00:00:00

G AND K SERVICES (Continued) **S106551488**

Vapor Intrusion Checked Flag:	Not reported
Soil Gas Data Collected Flag:	Not reported
Soil Gas Action Level Flag:	Not reported
Sub Slab Sample Collected Flag:	Not reported
Indoor Air Collected Flag:	Not reported
Vapor Intrusion Action Flag:	Not reported
Vapor Intrusion Comments:	Not reported
Soil Gas Data Comments:	Not reported
Comments:	Not reported

LEAK CLEANUP ACTIONS:

MN PCA ID:	Not reported
Leak Action Approval Date:	Not reported
Leak Action Begin Date:	Not reported
Leak Action End Date:	Not reported
TMSP Added:	Not reported
TMSP Last Update:	Not reported
Staff Id Last Update:	Not reported

LEAK GW INFO:

MN PCA ID:	225152
Dw Supply Contam:	Not reported
Free Product Observed:	Not reported
Free Product Thickness:	Not reported
Ground Water Contam:	No
GW Cleanup Goal:	0
Gw Exceeds Cleanup Goal:	Not reported
Cleanup Goal Achieved:	Not reported
Water Supply Exceeds Ral:	Not reported
Well Type Code:	Not reported
Impacted Aquifer Code:	Not reported
TMSP Added:	12/04/1999 14:07:36
TMSP Last Update:	11/04/2003 12:57:08
Staff Id Last Update:	RSUCHAN
Mtbe Present Now:	Not reported
Mtbe Present Historically:	Not reported
Mtbe High Ug Per Liter Char:	Not reported
Mtbe High Ug Per Liter Numb:	Not reported
Mtbe High Level Date:	Not reported
Free Product At Close:	Not reported
Staff Id Ass:	Not reported
PWS Well:	Not reported
Prot Flag:	Not reported
Sens Flag:	Not reported

LEAK PRODUCT RELEASED:

MN PCA ID:	225152
Prod Released Sequence Id:	36224
Leak Product:	Hydraulic Fluid
Tmsp Added:	04/03/2003 14:23:14
Tmsp Last_updt:	04/03/2003 14:23:14
Staff Id Last Updt:	AMUSCH

X130 **G AND K SERVICES** **FINDS** **1000309389**
NNW **1401 MARSHALL NE** **RCRA-CESQG** **MND982628307**
1/4-1/2 **MINNEAPOLIS, MN 55413**
0.303 mi.
1602 ft. **Site 2 of 10 in cluster X**

Relative:
Higher

Actual:
819 ft.

FINDS:

Registry ID: 110003826316

Environmental Interest/Information System
RCRAInfo is a national information system that supports the Resource Conservation and Recovery Act (RCRA) program through the tracking of events and activities related to facilities that generate, transport, and treat, store, or dispose of hazardous waste. RCRAInfo allows RCRA program staff to track the notification, permit, compliance, and corrective action activities required under RCRA.

MN-DELTA (Minnesota - Permitting, Compliance, And Enforcement Information Management System) facilitates the issuance of permits and manages compliance.

RCRA-CESQG:

Date form received by agency:	02/21/1989
Facility name:	G & K SERVICES
Facility address:	1401 MARSHALL ST NE MINNEAPOLIS, MN 554131039
EPA ID:	MND982628307
Contact:	LARRY MADER
Contact address:	1401 MARSHALL ST NE MINNEAPOLIS, MN 554131039
Contact country:	US
Contact telephone:	(612) 623-8305
Contact email:	Not reported
EPA Region:	05
Classification:	Conditionally Exempt Small Quantity Generator
Description:	Handler: generates 100 kg or less of hazardous waste per calendar month, and accumulates 1000 kg or less of hazardous waste at any time; or generates 1 kg or less of acutely hazardous waste per calendar month, and accumulates at any time: 1 kg or less of acutely hazardous waste; or 100 kg or less of any residue or contaminated soil, waste or other debris resulting from the cleanup of a spill, into or on any land or water, of acutely hazardous waste; or generates 100 kg or less of any residue or contaminated soil, waste or other debris resulting from the cleanup of a spill, into or on any land or water, of acutely hazardous waste during any calendar month, and accumulates at any time: 1 kg or less of acutely hazardous waste; or 100 kg or less of any residue or contaminated soil, waste or other debris resulting from the cleanup of a spill, into or on any land or water, of acutely hazardous waste

Owner/Operator Summary:

Owner/operator name:	G & K SERVICES INC
Owner/operator address:	5995 OPUS PKWY STE 500 MINNETONKA, MN 55343
Owner/operator country:	US
Owner/operator telephone:	(612) 623-8305

G AND K SERVICES (Continued) **1000309389**

Legal status: Private
Owner/Operator Type: Owner
Owner/Op start date: 07/28/1999
Owner/Op end date: Not reported

Owner/operator name: NAME NOT REPORTED
Owner/operator address: ADDRESS NOT REPORTED
CITY NOT REPORTED, AK 99998
Owner/operator country: Not reported
Owner/operator telephone: (312) 555-1212
Legal status: Private
Owner/Operator Type: Operator
Owner/Op start date: Not reported
Owner/Op end date: Not reported

Handler Activities Summary:
U.S. importer of hazardous waste: Unknown
Mixed waste (haz. and radioactive): Unknown
Recycler of hazardous waste: Unknown
Transporter of hazardous waste: Unknown
Treater, storer or disposer of HW: No
Underground injection activity: No
On-site burner exemption: Unknown
Furnace exemption: Unknown
Used oil fuel burner: No
Used oil processor: No
User oil refiner: Unknown
Used oil fuel marketer to burner: No
Used oil Specification marketer: No
Used oil transfer facility: Unknown
Used oil transporter: No
Off-site waste receiver: Commercial status unknown

Hazardous Waste Summary:
Waste code: D000
Waste name: Not Defined

Waste code: D001
Waste name: IGNITABLE HAZARDOUS WASTES ARE THOSE WASTES WHICH HAVE A FLASHPOINT OF LESS THAN 140 DEGREES FAHRENHEIT AS DETERMINED BY A PENSKY-MARTENS CLOSED CUP FLASH POINT TESTER. ANOTHER METHOD OF DETERMINING THE FLASH POINT OF A WASTE IS TO REVIEW THE MATERIAL SAFETY DATA SHEET, WHICH CAN BE OBTAINED FROM THE MANUFACTURER OR DISTRIBUTOR OF THE MATERIAL. LACQUER THINNER IS AN EXAMPLE OF A COMMONLY USED SOLVENT WHICH WOULD BE CONSIDERED AS IGNITABLE HAZARDOUS WASTE.

Waste code: F002
Waste name: THE FOLLOWING SPENT HALOGENATED SOLVENTS: TETRACHLOROETHYLENE, METHYLENE CHLORIDE, TRICHLOROETHYLENE, 1,1,1-TRICHLOROETHANE, CHLOROBENZENE, 1,1,2-TRICHLORO-1,2,2-TRIFLUOROETHANE, ORTHO-DICHLOROBENZENE, TRICHLOROFLUOROMETHANE, AND 1,1,2-TRICHLOROETHANE; ALL SPENT SOLVENT MIXTURES/BLENDS CONTAINING, BEFORE USE, A TOTAL OF TEN PERCENT OR MORE (BY VOLUME) OF ONE OR MORE OF THE ABOVE HALOGENATED SOLVENTS OR THOSE LISTED IN F001, F004, OR F005, AND STILL BOTTOMS FROM THE RECOVERY OF THESE SPENT SOLVENTS AND SPENT SOLVENT MIXTURES.

G AND K SERVICES (Continued) **1000309389**

Violation Status: No violations found

X131 **BELL MFG AND SERVICES** **RCRA-SQG** **1000274601**
NNW **1400 MARSHALL ST NE** **FINDS** **MND006471262**
1/4-1/2 **MINNEAPOLIS, MN 55413** **LUST**
0.303 mi. **UST**
1602 ft. **Site 3 of 10 in cluster X**

Relative:
Higher

Actual:
819 ft.

RCRA-SQG:

Date form received by agency:	07/19/2006
Facility name:	PHYGEN INC
Facility address:	1400 MARSHALL ST NE MINNEAPOLIS, MN 55413
EPA ID:	MND006471262
Contact:	WALLY JANSEN
Contact address:	1400 MARSHALL ST NE MINNEAPOLIS, MN 55413
Contact country:	US
Contact telephone:	(612) 767-3266
Contact email:	Not reported
EPA Region:	05
Classification:	Small Small Quantity Generator
Description:	Handler: generates more than 100 and less than 1000 kg of hazardous waste during any calendar month and accumulates less than 6000 kg of hazardous waste at any time; or generates 100 kg or less of hazardous waste during any calendar month, and accumulates more than 1000 kg of hazardous waste at any time

Owner/Operator Summary:

Owner/operator name:	PHYGEN INC
Owner/operator address:	1400 MARSHALL ST NE MINNEAPOLIS, MN 55413
Owner/operator country:	US
Owner/operator telephone:	(612) 767-3266
Legal status:	Private
Owner/Operator Type:	Owner
Owner/Op start date:	07/26/1999
Owner/Op end date:	Not reported

Handler Activities Summary:

U.S. importer of hazardous waste:	Unknown
Mixed waste (haz. and radioactive):	Unknown
Recycler of hazardous waste:	Unknown
Transporter of hazardous waste:	Unknown
Treater, storer or disposer of HW:	No
Underground injection activity:	No
On-site burner exemption:	Unknown
Furnace exemption:	Unknown
Used oil fuel burner:	No
Used oil processor:	No
User oil refiner:	Unknown
Used oil fuel marketer to burner:	No
Used oil Specification marketer:	No
Used oil transfer facility:	Unknown
Used oil transporter:	No
Off-site waste receiver:	Commercial status unknown

BELL MFG AND SERVICES (Continued) **1000274601**

Historical Generators:
Date form received by agency: 05/31/1988
Facility name: PHYGEN INC
Classification: Small Quantity Generator

Violation Status: No violations found

FINDS:

Registry ID: 110003749891

Environmental Interest/Information System
RCRAInfo is a national information system that supports the Resource Conservation and Recovery Act (RCRA) program through the tracking of events and activities related to facilities that generate, transport, and treat, store, or dispose of hazardous waste. RCRAInfo allows RCRA program staff to track the notification, permit, compliance, and corrective action activities required under RCRA.

MN-DELTA (Minnesota - Permitting, Compliance, And Enforcement Information Management System) facilitates the issuance of permits and manages compliance.

LUST:

Leak ID:	3721
Site ID:	38053
Source:	CORE
Facility Addr 2:	Not reported
MN PCA ID:	216470
Release Discovered Date:	Not reported
Leak Reported Date:	12/14/1990 00:00:00
Leak Site:	Leak Site - Tank and Petroleum Contamination
File Archive Box:	34
File Archive Lot:	00/222
Soil Digout Date:	05/03/1991 00:00:00
Cubic Yards Excavated:	55
Conditional Closure Date:	Not reported
Complete Site Closure Date:	**01/12/1998 00:00:00**
Contaminated Soils Remaining:	No
Enforcement Action Begin Date:	01/11/1991 00:00:00
Lust Trust Eligible:	No
Offsite Contamination:	Yes
Reimbursement Awarded:	No
Std Letter Response Date:	Not reported
Surface Water Impact:	Unknown
Utility Project Flag:	No
TMSP Added:	12/04/1999 14:03:45
TMSP Last Update:	03/27/2003 15:38:48
Staff Id Last Update:	AMUSCH
Release From AST:	No
Release From UST:	Yes
Tank Registration Status Code:	N
VPIC Application Date:	Not reported
VPIC Acres:	Not reported
Addr Id:	48083
Township Name:	Not reported

BELL MFG AND SERVICES (Continued) **1000274601**

Active Flag:	Yes
Country Code:	USA
Foreign State:	Not reported
Foreign Zone:	Not reported
State County Code:	MN
Interest Type:	LS
Interest Phone:	NO CORE PI PH.
Interest Start Date:	01/08/1998 00:00:00
Interest End Date:	Not reported
Vapor Intrusion Checked Flag:	Not reported
Soil Gas Data Collected Flag:	Not reported
Soil Gas Action Level Flag:	Not reported
Sub Slab Sample Collected Flag:	Not reported
Indoor Air Collected Flag:	Not reported
Vapor Intrusion Action Flag:	Not reported
Vapor Intrusion Comments:	Not reported
Soil Gas Data Comments:	Not reported
Comments:	Not reported

LEAK CLEANUP ACTIONS:

MN PCA ID:	216470
Leak Action Approval Date:	Not reported
Leak Action Begin Date:	Not reported
Leak Action End Date:	Not reported
TMSP Added:	12/04/1999 14:05:06
TMSP Last Update:	05/04/2002 09:12:04
Staff Id Last Update:	TANKS

LEAK GW INFO:

MN PCA ID:	216470
Dw Supply Contam:	Not reported
Free Product Observed:	Yes
Free Product Thickness:	Not reported
Ground Water Contam:	Yes
GW Cleanup Goal:	0
Gw Exceeds Cleanup Goal:	Not reported
Cleanup Goal Achieved:	Not reported
Water Supply Exceeds Ral:	Not reported
Well Type Code:	Not reported
Impacted Aquifer Code:	Not reported
TMSP Added:	12/04/1999 14:07:29
TMSP Last Update:	11/04/2003 12:57:06
Staff Id Last Update:	RSUCHAN
Mtbe Present Now:	Not reported
Mtbe Present Historically:	Not reported
Mtbe High Ug Per Liter Char:	Not reported
Mtbe High Ug Per Liter Numb:	Not reported
Mtbe High Level Date:	Not reported
Free Product At Close:	Not reported
Staff Id Ass:	Not reported
PWS Well:	Not reported
Prot Flag:	Not reported
Sens Flag:	Not reported

LEAK PRODUCT RELEASED:

MN PCA ID:	216470
Prod Released Sequence Id:	35529
Leak Product:	Fuel Oil 1 and 2
Tmsp Added:	03/27/2003 15:38:50

BELL MFG AND SERVICES (Continued) **1000274601**

Tmsp Last_updt: 03/27/2003 15:38:50
Staff Id Last Updt: AMUSCH

UST:

TANK:

MPCA Tank Number:	1
Tank Registration Date:	6/11/1991 0:00
Tank Storage Capacity:	1500
Tank Dual Use:	N
Tank Status:	**Removed**
Tank Stored Product:	Fuel Oil
Tank Construction Material:	Bare/Paint/Asph Coat Steel
Tank Cathodic Protection:	None
Piping Cathodic Protection:	None
Piping Material:	Steel/Iron
Second Contain Tank:	Steel/Iron
Second Contain Pipe:	Not reported
Tank Dispenser:	Suction
Above/ Under Ground:	Under Ground
AST Base Material:	Not reported
Piping Material Description:	Not reported
Unregulated Tank Registration Date:	Not reported
Compartmental Tank Flag:	Not reported
Heating Product Flag:	Yes
Haz Waste Generator Id:	Not reported
Product Replaced Date:	Not reported
Sludge Disposal Facility:	Not reported
Comments:	Not reported
Date Added:	10/10/1999 10:57
Date Last Updated:	9/24/2008 14:06
Staff Id Who Did The Last Update:	RSUCHAN
In Compliance:	Yes
Serial Number:	Not reported

TANK ACTION:

MPCA Tank Number:	Not reported
Above Or Underground:	Not reported
Tank Action ID:	Not reported
Contractor Number:	Not reported
Supervisor Number:	Not reported
Tank Action:	Not reported
Action Date:	Not reported
Action Date Unknown:	Not reported
Corrosion Expert Name:	Not reported
Lab Flag:	Not reported
Date Added:	Not reported
Date Last Updated:	Not reported
Staff Id Who Did The Last Update:	Not reported

TANK COMPARTMENT:

MPCA Tank Number:	Not reported
Above Or Underground:	Not reported
Compartment Number:	Not reported
Tank Stored Product Code:	Not reported
Tank Stored Product Desc:	Not reported
Compartment Cap:	Not reported

BELL MFG AND SERVICES (Continued) **1000274601**

Heating:	Not reported
Other Desc:	Not reported
Date Added:	Not reported
Date Last Updated:	Not reported
Staff Id Who Did The Last Update:	Not reported

INSTALL REMOVE:

MPCA Tank Number:	Not reported
Number of Dispensers:	Not reported
Tank Construction Material Code:	Not reported
Piping Material:	Not reported
Piping Material Desc:	Not reported
Total Tank Capacity Quantity:	Not reported
Staff Id Who Did The Last Update:	Not reported
INSREM Product:	Not reported
INSREM Product Description:	Not reported
INSREM Action ID:	Not reported
INSREM Action:	Not reported
Action Completed Date:	Not reported
Date Added:	Not reported
Date Last Updated:	Not reported

TABSITE:

Program Interest Id:	203705
Above Or Underground:	Under Ground
Facility Code:	19
Indian Reservation:	No
UST Registration Date:	06/11/1991 00:00:00
AST Registration Date:	Not reported
Date Added:	07/23/1992 19:11:05
Date Last Updated:	05/23/2003 09:21:03
Staff Id Who Did The Last Update:	SYS
Max Monthly Gallons:	Not reported
Vapor Recovery Installed:	Unknown
Vapor Notify Required:	Unknown

LATLONG:

Program Id:	203705
Latlong ID:	42772
Latitude Degrees:	45
Latitude Minutes:	0
Latitude Seconds:	4.28
Longitude Degrees:	-93
Longitude Minutes:	16
Longitude Seconds:	16.06
Collection Date:	08/08/2000 00:00:00
Latlong Description:	Not reported
TMSP Added:	08/28/2000 10:32:06
Date Last Updated:	07/14/2004 22:02:34
Staff Id Last Updated:	jbeauma
Coord Source Type:	2
Org Name Source:	MPCA

X132 **G AND K SERVICES** **EDR Historical Cleaners** **1009829579**
NNW **1401 MARSHALL ST NE** **N/A**
1/4-1/2 **MINNEAPOLIS, MN**
0.303 mi.
1602 ft. **Site 4 of 10 in cluster X**

Relative:
Higher

Actual:
819 ft.

EDR Historical Cleaners:

Name:	G AND K SERVICES
Year:	1999
Type:	LAUNDRIES

W133 **SAWMILL RUN** **Manufactured Gas Plants** **1008408177**
South **WEST RIVER PKWY AND 4TH AVE. N** **N/A**
1/4-1/2 **MINNEAPOLIS, MN 55406**
0.307 mi.
1623 ft. **Site 2 of 2 in cluster W**

Relative:
Higher

Actual:
831 ft.

Y134 **DWORSKY SITE AND SOO LINE PARCEL** **MN LS** **S105804237**
West **SEE LOCATION DESCRIPTION** **N/A**
1/4-1/2 **MINNEAPOLIS, MN 55441**
0.308 mi.
1624 ft. **Site 1 of 7 in cluster Y**

Relative:
Higher

Actual:
831 ft.

MN LS:

Link ID:	5055
EPA ID:	Not reported
MPCA ID:	VP11140
Method:	I1
CERCLIS:	No
National Priorities List:	No
PLP:	No
Voluntary Cleanup & Investigation:	Yes
RCRA Treatment Storage & Disposal:	No
RCRA Generator:	No
Solid Waste Permit:	No
Dumps:	No
No Further Remedial Action Planned:	No
Delisted From PLP By MPCA:	No
LCP:	No
Brownfield:	No
Entity Type:	VIC

Z135 **1977 WEST RIVER ROAD** **VIC** **S102535718**
NW **1977 WEST RIVER ROAD** **SRS** **N/A**
1/4-1/2 **MINNEAPOLIS, MN 55411**
0.308 mi.
1625 ft. **Site 1 of 2 in cluster Z**

Relative:
Higher

Actual:
820 ft.

MN Voluntary Investigation Cleanup Program:

Facility ID:	VP2690
Facility Type:	Solvent Site
Facility Address 2:	Not reported
Core Program Interest Id:	335169
Link Id:	2913

1977 WEST RIVER ROAD (Continued) **S102535718**

Active:	False
Pay Complete:	False
MPCA Region:	Metro
Size Acres:	15
HRS Score:	0
Enforcement Lead Agency:	Not reported
Federal Defferal Plot:	False
Emergency:	False
Site Classification:	False
RD/RA:	False
RL/FS:	False
Fund financed:	False
Npl:	False
Plp:	False
District:	Metro
Program Reffered from:	Not reported
Program Interest:	VIC
Physical Location:	None
Natural Source damage:	False
Clean up Cost:	Not reported
Indian Reservation:	False
Reservation Name:	Not reported
MPCA Owned Wells at site:	False
Created By:	Unknown
Date Created:	8/2/1991
Date Last Updated:	8/10/2001
Federal Facility:	False
Primary Funding Source:	Not reported
EPA Id:	Not reported
MPCA Id:	Not reported
Alpha Sort:	Not reported
Legal Distt:	58B
Congressional Dist:	5
Scale Of Map Used Pls Loc Data:	A
Township:	Not reported
Range:	Not reported
Range East West:	W
Section:	Not reported
Pls Qtr Section (160 Acres):	Not reported
Pls Qtr Qtr Section (40 Acres):	Not reported
Pls Qtr-Qtr-Qtr Section (10 Acres):	Not reported
Pls Qtr-Qtr-Qtr-Qtr Section (2.5 Acres):	Not reported
Quad:	1289
NAD Number:	83
Desc Of UTM Coord Pt:	Not reported
UTM Coord Pt Data Source:	Not reported
Org Providing The UTM Coord Point Data:	Not reported
Method For Loc Public Land Survey:	M
Method Of Utm Coord Pt Data Collection:	Not reported
Date Of Utm Coord Pt Data Collection:	Not reported
COL Date Qual:	Not reported
Map Scale:	Not reported
Verification Method:	Not reported
horizref:	Not reported
Utm Source:	2
Utm Method:	I1
Utm Scale:	A

1977 WEST RIVER ROAD (Continued) **S102535718**

Utm Accuracy:	Not reported
Utm East:	478094.29698
Utm North:	4982811.31489
Utm Zone:	15
Basin Code:	2
Major Watershed:	20
Major Watershed:	Not reported
Method For Loc Public Land Survey:	Not reported
Scale Of Map Used Pls Loc Data:	Not reported
Township 2:	Not reported
Range 2:	Not reported
Range East West:	Not reported
Section 2:	Not reported
Pls Qtr Section (160 Acres) 2:	Not reported
Pls Qtr Qtr Section (40 Acres)2:	Not reported
Pls Qtr Qtr Qtr Section (10 Acres)2:	Not reported
Pls Qtr Qtr Qtr Qtr Section (2.5 Acres) 2:	Not reported
Quad 2:	Not reported
File Location:	Archival Storage
GIS Application GIS:	False
Notes:	Not reported
Contact Type:	Former Staff Project Leader/Project Manager
Company Name:	MPCA
Contact Address:	520 Lafayette Rd
Contact Address 2:	Not reported
Contact City,St,Zip:	St. Paul, MN 55155
Contact Province:	Not reported
Contact Country:	Not reported
Contact Postal code:	Not reported
Contact Phone:	(651) 296-3263
Contact Phone Ext:	Not reported
Contact Fax:	Not reported
Contact E-mail:	Not reported
Contact Cell Phone:	Not reported
Contact Information Last Updated:	5/14/1998
Misc Contact Info:	Not reported
Receive Invoice:	F
Staff Id Num:	3351

Contact Type:	Former Staff TA
Company Name:	MPCA
Contact Address:	520 Lafayette Rd.
Contact Address 2:	Not reported
Contact City,St,Zip:	St. Paul, MN 551554194
Contact Province:	Not reported
Contact Country:	Not reported
Contact Postal code:	Not reported
Contact Phone:	651-297-1808
Contact Phone Ext:	Not reported
Contact Fax:	651-296-9707
Contact E-mail:	larry.quandt@pca.state.mn.us
Contact Cell Phone:	Not reported
Contact Information Last Updated:	Not reported
Misc Contact Info:	Not reported
Receive Invoice:	F
Staff Id Num:	3379

1977 WEST RIVER ROAD (Continued) **S102535718**

Contaminant Id:	Not reported
Contaminated Media:	Not reported
Req Cleanup Concluded:	Not reported
Cleanup Lvl Measure Units:	Not reported
Basis For Req Cleanup Lvl:	Not reported
Max Residual Contamination:	Not reported
Date Info Last Updated:	Not reported

Facid:	VP2690
Event:	VIC Program Participation Dates (Start/End)
Additional Information:	None Entered
Start Date:	8/2/1991
End Date:	3/14/1996
Planned Start Date:	Not reported
Planned End Date:	Not reported
Date Info Last Updated:	9/28/1998
Record Number:	5580

Facid:	VP2690
Event:	Ecological Risk Review
Additional Information:	None
Start Date:	Not reported
End Date:	Not reported
Planned Start Date:	Not reported
Planned End Date:	Not reported
Date Info Last Updated:	12/11/1997
Record Number:	1896

Facid:	VP2690
GW Recepts Prot by Rem Actn:	Not reported
Ecological receptors present:	False
Type of ecological receptors:	Not reported
Acres of contaminated soil:	Not reported
Volume of contaminated soil:	Not reported
Acres of surface water impacted:	Not reported
Acres of wetland impacted:	Not reported
Acres of sediment impacted:	Not reported
GW Plume Area Acres:	Not reported
Cleanup Conducted:	False
Acres of Contam Soil remediate:	Not reported
Volume of Soil Cleaned:	Not reported
# Municipal wells contamd:	Not reported
# Dom wells contam:	Not reported
# People Impct SW intake contam:	Not reported
# Drums Revolved from site:	Not reported
Yr Soil Remediated:	Not reported
Acres of Soil w/ Restrict Access:	Not reported
Yr IC remedy complete:	Not reported
Yr GW remedy completed:	Not reported
Year GWIC completed:	Not reported
Acres of wetland of sediment remediated:	Not reported
Public financing:	False
Assurance help:	False
Land use Classfn At Site:	Not reported
Land use Vicinity Of Site:	Not reported
Deed notif Present On Site:	False
Restrictive Covenant Present:	False

1977 WEST RIVER ROAD (Continued) **S102535718**

Restrictions: Not reported
GW Pump and Treat Used at site: False
Quaternary Perched: False
Quaternary Water Table: False
Quaternary Confined: False
Cretaceous: False
Plattville: False
St. peter: False
Prairie Duchien: False
Jordan: False
Ironton/Galesville: False
Mt Simon Hinckley: False
Precambrian Undefferentiated: False
Other/Unknown Aquifier: False
Date Info Last Updated: 2/23/2007
Inst Control Info Updated: 2/23/2007
Inst Control Filed Location: Not reported
SW Classification (Primary): Not reported
SW Classification (Secondary): Not reported
Miscellaneous: Not reported
SW Comments: Not reported

MN SRS:
Facility ID: VP2690
SEC Address: Not reported
Link Id: 2913
Facility Type: Solvent Site
Active: False
Pay Complete: False
MPCA Region: Metro
Size Acres: 15
HRS Score: 0
Enforcement Lead Agency: Not reported
Federal Defferal Plot: False
Emergency: False
Site Classification: False
RD/RA: False
RL/FS: False
Fund financed: False
Npl: False
Plp: False
District: Metro
Program Referred from: Not reported
Program Interest: VIC
Physical Location: None
Natural Source damage: False
Clean up Cost: Not reported
Indian Reservation: False
Reserve Name: Not reported
MPCA Owned Wells at site: False
Created By: Unknown
Date Created: 8/2/1991
Date Last Updated: 8/10/2001
Federal Facility: False
Primary Funding Source: Not reported
EPA Id: Not reported

1977 WEST RIVER ROAD (Continued) **S102535718**

MPCA Id:	Not reported
Alpha Sort:	Not reported
Legal Distt:	58B
Congressional Distt:	5
Public Land Survey Method:	M
Map Scale For PLS Locational Data:	A
Township 2:	Not reported
Range:	Not reported
PLS Township Suffix:	W
section:	Not reported
PLS Qtr Section (160 Acres):	Not reported
PLS Qtr-Qtr Section (40 Acres):	Not reported
Pls Qtr-Qtr-Qtr Section (10 Acres):	Not reported
Pls Qtr-Qtr-Qtr-Qtr Secion (2.5 Acres):	Not reported
Quad:	1289
NAD Number:	83
Desc Of UTM Coord Pt:	Not reported
UTM Coord Pt Data Source:	Not reported
Org Providing UTM Coord Point Data:	Not reported
mpcapgmac:	Not reported
Utm Coord Pt Data Collection Method:	Not reported
Date Of Utm Coord Pt Data Collection:	Not reported
COL Date Qual:	Not reported
Map Scale:	Not reported
verifmeth:	Not reported
horizref:	Not reported
Utm Source:	2
Utm Method:	I1
Utm Scale:	A
Utm Accuracy:	Not reported
Utm East:	478094.29698
Utm North:	4982811.31489
Utm Zone:	15
Basin Code:	2
Major Watershed:	20
Minor Watershed:	Not reported
Public Land Survey Method 2:	Not reported
Map Scale For PLS Locational Data 2:	Not reported
Township 2:	Not reported
Range 2:	Not reported
PLS Township Suffix 2:	Not reported
Section 2:	Not reported
PLS Qtr Section (160 Acres) 2:	Not reported
PLS Qtr-Qtr Section (40 Acres) 2:	Not reported
PLS Qtr-Qtr Section (10 Acres) 2:	Not reported
PLS Qtr-Qtr Section (2.5 Acres) 2:	Not reported
Quad 2:	Not reported
File Location:	Archival Storage
VIC Application GIS:	False

Notes: Not reported

Contact Type:	Former Staff Project Leader/Project Manager
Company Name:	MPCA
Contact Address:	520 Lafayette Rd
Contact Address 2:	Not reported
Contact City,St,Zip:	St. Paul, MN 55155
Contact Province:	Not reported
Contact Country:	Not reported

1977 WEST RIVER ROAD (Continued) **S102535718**

Contact Postal code:	Not reported
Contact Phone:	(651) 296-3263
Contact Phone Ext:	Not reported
Contact Fax:	Not reported
Contact E-mail:	Not reported
Contact Cell Phone:	Not reported
Contact Information Last Updated:	5/14/1998
Misc Contact Info:	Not reported
Receive Invoice:	F
Staff Id Num:	3351

Contact Type:	Former Staff TA
Company Name:	MPCA
Contact Address:	520 Lafayette Rd.
Contact Address 2:	Not reported
Contact City,St,Zip:	St. Paul, MN 551554194
Contact Province:	Not reported
Contact Country:	Not reported
Contact Postal code:	Not reported
Contact Phone:	651-297-1808
Contact Phone Ext:	Not reported
Contact Fax:	651-296-9707
Contact E-mail:	larry.quandt@pca.state.mn.us
Contact Cell Phone:	Not reported
Contact Information Last Updated:	Not reported
Misc Contact Info:	Not reported
Receive Invoice:	F
Staff Id Num:	3379

Contaminant Id:	Not reported
Contaminated Media:	Not reported
Req Cleanup Concluded:	Not reported
Cleanup Lvl Measure Units:	Not reported
Basis For Req Cleanup Lvl:	Not reported
Max Residual Contamination:	Not reported
Date Info Last Updated:	Not reported

Facid:	VP2690
Event:	VIC Program Participation Dates (Start/End)
Additional Information:	None Entered
Start Date:	8/2/1991
End Date:	3/14/1996
Planned Start Date:	Not reported
Planned End Date:	Not reported
Date Info Last Updated:	9/28/1998
Record Number:	5580

Facid:	VP2690
Event:	Ecological Risk Review
Additional Information:	None
Start Date:	Not reported
End Date:	Not reported
Planned Start Date:	Not reported
Planned End Date:	Not reported
Date Info Last Updated:	12/11/1997
Record Number:	1896

1977 WEST RIVER ROAD (Continued) **S102535718**

Facid:	VP2690
GW Recepts Prot by Rem Actn:	Not reported
Ecological receptors present:	False
Type of ecological receptors:	Not reported
Acres of contaminated soil:	Not reported
Volume of contaminated soil:	Not reported
Acres of surface water impacted:	Not reported
Acres of wetland impacted:	Not reported
Acres of sediment impacted:	Not reported
GW Plume Area Acres:	Not reported
Cleanup Conducted:	False
Acres of Contam Soil remediate:	Not reported
Volume of Soil Cleaned:	Not reported
# Municipal wells contamd:	Not reported
# Dom wells contam:	Not reported
# People Impct SW intake contam:	Not reported
# Drums Revolved from site:	Not reported
Yr Soil Remediated:	Not reported
Acres of Soil w/ Restrict Access:	Not reported
Yr IC remedy complete:	Not reported
Yr GW remedy completed:	Not reported
Year GWIC completed:	Not reported
Acres of wetland of sediment remediated:	Not reported
Public financing:	False
Assurance help:	False
Land use Classfn At Site:	Not reported
Land use Vicinity Of Site:	Not reported
Deed notif Present On Site:	False
Restrictive Covenant Present:	False
Restrictions: Not reported	
GW Pump and Treat Used at site:	False
Quaternary Perched:	False
Quaternary Water Table:	False
Quaternary Confined:	False
Cretaceous:	False
Plattville:	False
St. peter:	False
Prairie Duchien:	False
Jordan:	False
Ironton/Galesville:	False
Mt Simon Hinckley:	False
Precambrian Undefferentiated:	False
Other/Unknown Aquifier:	False
Date Info Last Updated:	2/23/2007
Inst Control Info Updated:	2/23/2007
Inst Control Filed Location:	Not reported
SW Classification (Primary):	Not reported
SW Classification (Secondary):	Not reported
Miscellaneous: Not reported	
SW Comments:	Not reported

Z136 **DC GROUP** **FINDS** **1000888624**
NW **1977 W RIVER RD N** **LAST** **MN0000232835**
1/4-1/2 **MINNEAPOLIS, MN 55411** **RCRA-NonGen**
0.308 mi.
1625 ft. **Site 2 of 2 in cluster Z**

Relative: Higher

Actual: 820 ft.

FINDS:

Registry ID: 110008655302

Environmental Interest/Information System

RCRAInfo is a national information system that supports the Resource Conservation and Recovery Act (RCRA) program through the tracking of events and activities related to facilities that generate, transport, and treat, store, or dispose of hazardous waste. RCRAInfo allows RCRA program staff to track the notification, permit, compliance, and corrective action activities required under RCRA.

MN-DELTA (Minnesota - Permitting, Compliance, And Enforcement Information Management System) facilitates the issuance of permits and manages compliance.

LAST:

Site ID:	38937
MN PCA ID:	224010
Leak Site:	Leak Site - Tank and Petroleum Contamination
File Archive Box:	Not reported
File Archive Lot:	Not reported
Soil Digout Date:	Not reported
Cubic Yards Excavated:	Not reported
Cond Closure Date:	Not reported
Complete Site Closure Date:	**02/14/2000 00:00:00**
Contaminated Soils Remaining:	Yes
Enforcement Action Begin Dt:	08/07/1998 00:00:00
Last Trust Eligible:	No
Offsite Contamination:	Unknown
Reimbursement Awarded:	No
Release Discovered Date:	07/27/1998 00:00:00
Leak Reported Date:	07/27/1998 00:00:00
Std Letter Response Date:	08/17/1998 00:00:00
Surface Water Impact:	Unknown
Utility Project Flag:	No
TMSP Added:	12/04/1999 14:03:52
TMSP Last Update:	05/25/2005 13:15:45
Staff Id Last Update:	DMITZUK
Release From UST:	Yes
Release From LUST:	No
Tank Registration Status Code:	S
VPIC Application Date:	Not reported
VPIC Acres:	Not reported
Leak Id:	11604
Addr Id:	48967
Township Name:	Not reported
Active Flag:	No
Country Code:	USA
Foreign State:	Not reported
Foreign Zone:	Not reported
State County Code:	MN

DC GROUP (Continued) **1000888624**

Interest Type:	LS
Interest Phone:	NO CORE PI PH.
Interest Start Date:	09/17/1999 00:00:00
Interest End Date:	Not reported
Vapor Intrusion Checked Flag:	Not reported
Soil Gas Data Collected Flag:	Not reported
Soil Gas Action Level Flag:	Not reported
Sub Slab Sample Collected Flag:	Not reported
Indoor Air Collected Flag:	Not reported
Vapor Intrusion Action Flag:	Not reported
Vapor Intrusion Comments:	Not reported
Soil Gas Data Comments:	Not reported
Source:	CORE
Comments:	Partial File Exists. Main File Missing.

LEAK CLEANUP ACTIONS:

MN PCA ID:	Not reported
Leak Action Approval Date:	Not reported
Leak Action Begin Date:	Not reported
Leak Action End Date:	Not reported
TMSP Added:	Not reported
TMSP Last Update:	Not reported
Staff Id Last Update:	Not reported

LEAK GW INFO:

MN PCA ID:	224010
Dw Supply Contam:	Not reported
Free Product Observed:	Not reported
Free Product Thickness:	Not reported
Ground Water Contam:	Yes
GW Cleanup Goal:	0
Gw Exceeds Cleanup Goal:	Not reported
Cleanup Goal Achieved:	Not reported
Water Supply Exceeds Ral:	Not reported
Well Type Code:	Not reported
Impacted Aquifer Code:	Not reported
TMSP Added:	12/04/1999 14:07:35
TMSP Last Update:	11/04/2003 12:57:08
Staff Id Last Update:	RSUCHAN
Mtbe Present Now:	Not reported
Mtbe Present Historically:	Not reported
Mtbe High Ug Per Liter Char:	Not reported
Mtbe High Ug Per Liter Numb:	Not reported
Mtbe High Level Date:	Not reported
Free Product At Close:	Not reported
Staff Id Ass:	Not reported
PWS Well:	Not reported
Prot Flag:	Not reported
Sens Flag:	Not reported

LEAK PRODUCT RELEASED:

MN PCA ID:	224010
Prod Released Sequence Id:	20870
Leak Product:	Unknown
Tmsp Added:	03/28/2001 16:23:42
Tmsp Last_updt:	05/04/2002 09:39:28
Staff Id Last Updt:	TANKS

DC GROUP (Continued) **1000888624**

RCRA-NonGen:
Date form received by agency: 03/20/1997
Facility name: DC GROUP
Facility address: 1977 W RIVER RD N
MINNEAPOLIS, MN 55411
EPA ID: MN0000232835
Contact: Not reported
Contact address: Not reported
Not reported
Contact country: Not reported
Contact telephone: Not reported
Contact email: Not reported
EPA Region: 05
Classification: Non-Generator
Description: Handler: Non-Generators do not presently generate hazardous waste

Owner/Operator Summary:
Owner/operator name: DC GROUP
Owner/operator address: 1977 W RIVER RD
MINNEAPOLIS, MN 55411
Owner/operator country: US
Owner/operator telephone: NONE
Legal status: Private
Owner/Operator Type: Owner
Owner/Op start date: 07/26/1999
Owner/Op end date: Not reported

Owner/operator name: DC GROUP
Owner/operator address: 1977 W RIVER RD N
MINNEAPOLIS, MN 55411
Owner/operator country: Not reported
Owner/operator telephone: (612) 529-9516
Legal status: Private
Owner/Operator Type: Owner
Owner/Op start date: Not reported
Owner/Op end date: Not reported

Handler Activities Summary:
U.S. importer of hazardous waste: Unknown
Mixed waste (haz. and radioactive): Unknown
Recycler of hazardous waste: No
Transporter of hazardous waste: No
Treater, storer or disposer of HW: No
Underground injection activity: No
On-site burner exemption: Unknown
Furnace exemption: Unknown
Used oil fuel burner: No
Used oil processor: No
User oil refiner: No
Used oil fuel marketer to burner: No
Used oil Specification marketer: No
Used oil transfer facility: No
Used oil transporter: No
Off-site waste receiver: Commercial status unknown

DC GROUP (Continued) **1000888624**

Historical Generators:
Date form received by agency: 06/17/1996
Facility name: DC GROUP
Classification: Conditionally Exempt Small Quantity Generator

Hazardous Waste Summary:
Waste code: D001
Waste name: IGNITABLE HAZARDOUS WASTES ARE THOSE WASTES WHICH HAVE A FLASHPOINT OF LESS THAN 140 DEGREES FAHRENHEIT AS DETERMINED BY A PENSKY-MARTENS CLOSED CUP FLASH POINT TESTER. ANOTHER METHOD OF DETERMINING THE FLASH POINT OF A WASTE IS TO REVIEW THE MATERIAL SAFETY DATA SHEET, WHICH CAN BE OBTAINED FROM THE MANUFACTURER OR DISTRIBUTOR OF THE MATERIAL. LACQUER THINNER IS AN EXAMPLE OF A COMMONLY USED SOLVENT WHICH WOULD BE CONSIDERED AS IGNITABLE HAZARDOUS WASTE.

Waste code: D018
Waste name: BENZENE

Waste code: D039
Waste name: TETRACHLOROETHYLENE

Violation Status: No violations found

X137 **DICK EDW G** **EDR Historical Auto Stations** **1009836335**
North **109 14TH AVE NE** **N/A**
1/4-1/2 **MINNEAPOLIS, MN**
0.310 mi.
1637 ft. **Site 5 of 10 in cluster X**

Relative: Higher

Actual: 822 ft.

EDR Historical Auto Stations:
Name: ENGLEHART H L
Year: 1925
Type: AUTOMOBILE REPAIRERS

Name: DICK EDW G
Year: 1930
Type: AUTOMOBILE GARAGES

X138 **GRACE-LEE PRODUCTS #2** **VIC** **S103909095**
NNW **1414 MARSHALL ST. NE** **SRS** **N/A**
1/4-1/2 **MINNEAPOLIS, MN 55413**
0.317 mi.
1672 ft. **Site 6 of 10 in cluster X**

Relative: Higher

Actual: 820 ft.

MN Voluntary Investigation Cleanup Program:
Facility ID: VP2021
Facility Type: Chem Mfg.
Facility Address 2: Not reported
Core Program Interest Id: 55132278
Link Id: 2872
Active: False
Pay Complete: False
MPCA Region: Metro
Size Acres: 2.03
HRS Score: 0
Enforcement Lead Agency: MPCA

GRACE-LEE PRODUCTS #2 (Continued) **S103909095**

Federal Defferal Plot:	False
Emergency:	False
Site Classification:	False
RD/RA:	False
RL/FS:	False
Fund financed:	False
Npl:	False
Plp:	False
District:	Metro
Program Reffered from:	Not reported
Program Interest:	VIC
Physical Location:	NW corner Marshall St. NE and 14th Ave. NE
Natural Source damage:	False
Clean up Cost:	Not reported
Indian Reservation:	False
Reservation Name:	Not reported
MPCA Owned Wells at site:	False
Created By:	Pjensen
Date Created:	2/2/2005
Date Last Updated:	9/14/2005
Federal Facility:	False
Primary Funding Source:	Not reported
EPA Id:	Not reported
MPCA Id:	Not reported
Alpha Sort:	Not reported
Legal Distt:	59A
Congressional Dist:	5
Scale Of Map Used Pls Loc Data:	A
Township:	29
Range:	24
Range East West:	W
Section:	15
Pls Qtr Section (160 Acres):	NE
Pls Qtr Qtr Section (40 Acres):	SW
Pls Qtr-Qtr-Qtr Section (10 Acres):	NW
Pls Qtr-Qtr-Qtr-Qtr Section (2.5 Acres):	NW
Quad:	1258
NAD Number:	83
Desc Of UTM Coord Pt:	Centroid
UTM Coord Pt Data Source:	2
Org Providing The UTM Coord Point Data:	Not reported
Method For Loc Public Land Survey:	M
Method Of Utm Coord Pt Data Collection:	Not reported
Date Of Utm Coord Pt Data Collection:	Not reported
COL Date Qual:	Not reported
Map Scale:	E
Verification Method:	Not reported
horizref:	Not reported
Utm Source:	2
Utm Method:	I1
Utm Scale:	A
Utm Accuracy:	Not reported
Utm East:	478574.40484
Utm North:	4983151.48528
Utm Zone:	15
Basin Code:	Not reported
Major Watershed:	Not reported

GRACE-LEE PRODUCTS #2 (Continued) **S103909095**

Major Watershed: Not reported
Method For Loc Public Land Survey: Not reported
Scale Of Map Used Pls Loc Data: Not reported
Township 2: Not reported
Range 2: Not reported
Range East West: Not reported
Section 2: Not reported
Pls Qtr Section (160 Acres) 2: Not reported
Pls Qtr Qtr Section (40 Acres)2: Not reported
Pls Qtr Qtr Qtr Section (10 Acres)2: Not reported
Pls Qtr Qtr Qtr Qtr Section (2.5 Acres) 2: Not reported
Quad 2: Not reported
File Location: Archival Storage
GIS Application GIS: False
Notes: Solvent release in soil remediated. No further cleanup or investigation required. Decision summary dated Dec. 30, 1994. File Archived.
Contact Type: Voluntary Party
Company Name: Gulfstream, LLC
Contact Address: 6569 City West Parkway
Contact Address 2: Not reported
Contact City,St,Zip: Eden Prairie, MN 55344
Contact Province: Not reported
Contact Country: Not reported
Contact Postal code: Not reported
Contact Phone: 9526466116
Contact Phone Ext: Not reported
Contact Fax: Not reported
Contact E-mail: Not reported
Contact Cell Phone: Not reported
Contact Information Last Updated: 2/4/2005
Misc Contact Info: Not reported
Receive Invoice: T
Staff Id Num: Not reported

Contact Type: Staff PL/PM (Project Leader/Project Manager)s
Company Name: MPCA
Contact Address: 520 Lafayette Road North
Contact Address 2: Not reported
Contact City,St,Zip: St. Paul, MN 551554194
Contact Province: Not reported
Contact Country: Not reported
Contact Postal code: Not reported
Contact Phone: 6512978330
Contact Phone Ext: Not reported
Contact Fax: 6512969707
Contact E-mail: Karlene.French-Raschig@pca.state.mn.us
Contact Cell Phone: Not reported
Contact Information Last Updated: 2/4/2005
Misc Contact Info: Not reported
Receive Invoice: F
Staff Id Num: 6743

Contact Type: Staff TA (Technical Analyst)
Company Name: MPCA
Contact Address: 520 Lafayette Road North
Contact Address 2: Not reported

GRACE-LEE PRODUCTS #2 (Continued) **S103909095**

Contact City,St,Zip:	St. Paul, MN 551554194
Contact Province:	Not reported
Contact Country:	Not reported
Contact Postal code:	Not reported
Contact Phone:	6512968572
Contact Phone Ext:	Not reported
Contact Fax:	6512969707
Contact E-mail:	lynne.grigor@pca.state.mn.us
Contact Cell Phone:	Not reported
Contact Information Last Updated:	11/14/2003
Misc Contact Info:	Not reported
Receive Invoice:	F
Staff Id Num:	3255

Contact Type:	Owner
Company Name:	Riverbend Investments, LLC
Contact Address:	1414 Marsahll Street, NE
Contact Address 2:	Not reported
Contact City,St,Zip:	Minneapolis, MN 55413
Contact Province:	Not reported
Contact Country:	Not reported
Contact Postal code:	Not reported
Contact Phone:	Not reported
Contact Phone Ext:	Not reported
Contact Fax:	Not reported
Contact E-mail:	Not reported
Contact Cell Phone:	Not reported
Contact Information Last Updated:	2/4/2005
Misc Contact Info:	Not reported
Receive Invoice:	F
Staff Id Num:	Not reported

Contact Type:	Legal Counsel
Company Name:	Thomsen & Nybeck, P.A.
Contact Address:	3300 Edinborough Way, Suite 600
Contact Address 2:	Not reported
Contact City,St,Zip:	Edina, MN 55435
Contact Province:	Not reported
Contact Country:	Not reported
Contact Postal code:	Not reported
Contact Phone:	9528357000
Contact Phone Ext:	Not reported
Contact Fax:	9528359450
Contact E-mail:	rlucas@tn-law.com
Contact Cell Phone:	Not reported
Contact Information Last Updated:	2/4/2005
Misc Contact Info:	Not reported
Receive Invoice:	F
Staff Id Num:	Not reported

Contaminant Id:	Not reported
Contaminated Media:	Not reported
Req Cleanup Concluded:	Not reported
Cleanup Lvl Measure Units:	Not reported
Basis For Req Cleanup Lvl:	Not reported
Max Residual Contamination:	Not reported
Date Info Last Updated:	11/14/2003

GRACE-LEE PRODUCTS #2 (Continued) **S103909095**

Contaminant Id: 1,2-Dichloroethane
Contaminated Media: Ground Water
Req Cleanup Concluded: Not reported
Cleanup Lvl Measure Units: Not reported
Basis For Req Cleanup Lvl: Not reported
Max Residual Contamination: Not reported
Date Info Last Updated: 11/14/2003

Contaminant Id: Tetrachloroethylene; (Perchloroethylene
Contaminated Media: Ground Water
Req Cleanup Concluded: Not reported
Cleanup Lvl Measure Units: Not reported
Basis For Req Cleanup Lvl: Not reported
Max Residual Contamination: Not reported
Date Info Last Updated: 11/14/2003

Contaminant Id: 1,1,1-Trichloroethane
Contaminated Media: Ground Water
Req Cleanup Concluded: Not reported
Cleanup Lvl Measure Units: Not reported
Basis For Req Cleanup Lvl: Not reported
Max Residual Contamination: Not reported
Date Info Last Updated: 11/14/2003

Facid: VP2021
Event: VIC Program Participation Dates (Start/End)
Additional Information: None Entered
Start Date: 2/2/2005
End Date: 9/14/2005
Planned Start Date: Not reported
Planned End Date: Not reported
Date Info Last Updated: 2/4/2005
Record Number: 23027

Facid: VP2021
Event: No Association Determination Issued
Additional Information: Lender NAD
Start Date: Not reported
End Date: 2/22/2005
Planned Start Date: Not reported
Planned End Date: Not reported
Date Info Last Updated: 2/28/2005
Record Number: 23102

Facid: VP2021
GW Recepts Prot by Rem Actn: Not reported
Ecological receptors present: True
Type of ecological receptors: Not reported
Acres of contaminated soil: Not reported
Volume of contaminated soil: Not reported
Acres of surface water impacted: Not reported
Acres of wetland impacted: Not reported
Acres of sediment impacted: Not reported
GW Plume Area Acres: 1
Cleanup Conducted: True
Acres of Contam Soil remediate: Not reported
Volume of Soil Cleaned: 190

GRACE-LEE PRODUCTS #2 (Continued) **S103909095**

# Municipal wells contamd:	0
# Dom wells contam:	0
# People Impct SW intake contam:	Not reported
# Drums Revolved from site:	Not reported
Yr Soil Remediated:	1991
Acres of Soil w/ Restrict Access:	Not reported
Yr IC remedy complete:	Not reported
Yr GW remedy completed:	Not reported
Year GWIC completed:	Not reported
Acres of wetland of sediment remediated:	Not reported
Public financing:	False
Assurance help:	True
Land use Classfn At Site:	Industrial
Land use Vicinity Of Site:	Industrial
Deed notif Present On Site:	False
Restrictive Covenant Present:	False
Restrictions:	Not reported
GW Pump and Treat Used at site:	False
Quaternary Perched:	True
Quaternary Water Table:	True
Quaternary Confined:	False
Cretaceous:	False
Plattville:	False
St. peter:	False
Prairie Duchien:	False
Jordan:	False
Ironton/Galesville:	False
Mt Simon Hinckley:	False
Precambrian Undefferentiated:	False
Other/Unknown Aquifier:	False
Date Info Last Updated:	9/14/2005
Inst Control Info Updated:	Not reported
Inst Control Filed Location:	Not reported
SW Classification (Primary):	Not reported
SW Classification (Secondary):	Not reported
Miscellaneous:	Under #1, ground water contamination plume flowing into Mississippi River was monitored for 3 years following soil cleanup under underground storage tanks and drum storage areas. A lender NAD was issued for project #2.
SW Comments:	Not reported

Facility ID:	VP2020
Facility Type:	Chem Mfg.
Facility Address 2:	Not reported
Core Program Interest Id:	335118
Link Id:	2872
Active:	False
Pay Complete:	False
MPCA Region:	Metro
Size Acres:	1
HRS Score:	0
Enforcement Lead Agency:	Not reported
Federal Defferal Plot:	False
Emergency:	False
Site Classification:	False
RD/RA:	False

GRACE-LEE PRODUCTS #2 (Continued) **S103909095**

RL/FS:	False
Fund financed:	False
Npl:	False
Plp:	False
District:	Metro
Program Reffered from:	Not reported
Program Interest:	VIC
Physical Location:	NW corner Marshall St. NE and 14th Ave. NE
Natural Source damage:	False
Clean up Cost:	Not reported
Indian Reservation:	False
Reservation Name:	Not reported
MPCA Owned Wells at site:	False
Created By:	Unknown
Date Created:	12/22/1994
Date Last Updated:	11/14/2003
Federal Facility:	False
Primary Funding Source:	Not reported
EPA Id:	Not reported
MPCA Id:	Not reported
Alpha Sort:	Not reported
Legal Distt:	59A
Congressional Dist:	5
Scale Of Map Used Pls Loc Data:	A
Township:	29
Range:	24
Range East West:	W
Section:	15
Pls Qtr Section (160 Acres):	NE
Pls Qtr Qtr Section (40 Acres):	SW
Pls Qtr-Qtr-Qtr Section (10 Acres):	NW
Pls Qtr-Qtr-Qtr-Qtr Section (2.5 Acres):	NW
Quad:	1258
NAD Number:	83
Desc Of UTM Coord Pt:	Centroid
UTM Coord Pt Data Source:	2
Org Providing The UTM Coord Point Data:	Not reported
Method For Loc Public Land Survey:	M
Method Of Utm Coord Pt Data Collection:	Not reported
Date Of Utm Coord Pt Data Collection:	Not reported
COL Date Qual:	Not reported
Map Scale:	E
Verification Method:	Not reported
horizref:	Not reported
Utm Source:	2
Utm Method:	I1
Utm Scale:	A
Utm Accuracy:	Not reported
Utm East:	478574.40484
Utm North:	4983151.48528
Utm Zone:	15
Basin Code:	2
Major Watershed:	20
Major Watershed:	Not reported
Method For Loc Public Land Survey:	Not reported
Scale Of Map Used Pls Loc Data:	Not reported
Township 2:	Not reported

GRACE-LEE PRODUCTS #2 (Continued) **S103909095**

Range 2: Not reported
Range East West: Not reported
Section 2: Not reported
Pls Qtr Section (160 Acres) 2: Not reported
Pls Qtr Qtr Section (40 Acres)2: Not reported
Pls Qtr Qtr Qtr Section (10 Acres)2: Not reported
Pls Qtr Qtr Qtr Qtr Section (2.5 Acres) 2: Not reported
Quad 2: Not reported
File Location: Archival Storage
GIS Application GIS: False
Notes: Solvent release in soil remediated. No further cleanup or investigation required. Decision summary dated Dec. 30, 1994. File Archived.
Contact Type: Staff TA (Technical Analyst)
Company Name: MPCA
Contact Address: 520 Lafayette Road North
Contact Address 2: Not reported
Contact City,St,Zip: St. Paul, MN 551554194
Contact Province: Not reported
Contact Country: Not reported
Contact Postal code: Not reported
Contact Phone: 6512968572
Contact Phone Ext: Not reported
Contact Fax: 6512969707
Contact E-mail: lynne.grigor@pca.state.mn.us
Contact Cell Phone: Not reported
Contact Information Last Updated: 11/14/2003
Misc Contact Info: Not reported
Receive Invoice: F
Staff Id Num: 3255

Contact Type: Consultant
Company Name: GME Consultants, Inc.
Contact Address: 14000 21st Av N
Contact Address 2: Not reported
Contact City,St,Zip: Minneapolis, MN 554474647
Contact Province: Not reported
Contact Country: Not reported
Contact Postal code: Not reported
Contact Phone: 6125591859
Contact Phone Ext: Not reported
Contact Fax: 6125590720
Contact E-mail: Not reported
Contact Cell Phone: Not reported
Contact Information Last Updated: 2/1/1999
Misc Contact Info: Not reported
Receive Invoice: F
Staff Id Num: Not reported

Contact Type: Owner
Company Name: Grace-Lee Products
Contact Address: Not reported
Contact Address 2: Not reported
Contact City,St,Zip: ,
Contact Province: Not reported
Contact Country: Not reported
Contact Postal code: Not reported

GRACE-LEE PRODUCTS #2 (Continued) **S103909095**

Contact Phone: 6123792711
Contact Phone Ext: Not reported
Contact Fax: Not reported
Contact E-mail: Not reported
Contact Cell Phone: Not reported
Contact Information Last Updated: Not reported
Misc Contact Info: Not reported
Receive Invoice: F
Staff Id Num: Not reported

Contact Type: Owner
Company Name: Grace-Lee Products
Contact Address: Not reported
Contact Address 2: Not reported
Contact City,St,Zip: ,
Contact Province: Not reported
Contact Country: Not reported
Contact Postal code: Not reported
Contact Phone: 6123792711
Contact Phone Ext: Not reported
Contact Fax: Not reported
Contact E-mail: Not reported
Contact Cell Phone: Not reported
Contact Information Last Updated: Not reported
Misc Contact Info: Not reported
Receive Invoice: F
Staff Id Num: Not reported

Contact Type: Consultant
Company Name: GME Consultants
Contact Address: PO Box 250
Contact Address 2: Lakeshore Drive
Contact City,St,Zip: Crosby, MN 564410250
Contact Province: Not reported
Contact Country: Not reported
Contact Postal code: Not reported
Contact Phone: 2185466371
Contact Phone Ext: Not reported
Contact Fax: 2185468196
Contact E-mail: Not reported
Contact Cell Phone: Not reported
Contact Information Last Updated: 2/1/1999
Misc Contact Info: Not reported
Receive Invoice: F
Staff Id Num: Not reported

Contact Type: City Government Office
Company Name: Minneapolis Dept. Inspections
Contact Address: Not reported
Contact Address 2: Not reported
Contact City,St,Zip: ,
Contact Province: Not reported
Contact Country: Not reported
Contact Postal code: Not reported
Contact Phone: 6126735807
Contact Phone Ext: Not reported
Contact Fax: Not reported

GRACE-LEE PRODUCTS #2 (Continued) **S103909095**

Contact E-mail: Not reported
Contact Cell Phone: Not reported
Contact Information Last Updated: 2/1/1999
Misc Contact Info: Not reported
Receive Invoice: F
Staff Id Num: Not reported

Contact Type: Other
Company Name: MCDA
Contact Address: Not reported
Contact Address 2: Not reported
Contact City,St,Zip: ,
Contact Province: Not reported
Contact Country: Not reported
Contact Postal code: Not reported
Contact Phone: 6126735167
Contact Phone Ext: Not reported
Contact Fax: Not reported
Contact E-mail: Not reported
Contact Cell Phone: Not reported
Contact Information Last Updated: Not reported
Misc Contact Info: Not reported
Receive Invoice: F
Staff Id Num: Not reported

Contaminant Id: 1,1,1-Trichloroethane
Contaminated Media: Ground Water
Req Cleanup Concluded: Not reported
Cleanup Lvl Measure Units: Not reported
Basis For Req Cleanup Lvl: Not reported
Max Residual Contamination: Not reported
Date Info Last Updated: 11/14/2003

Contaminant Id: 1,2-Dichloroethane
Contaminated Media: Ground Water
Req Cleanup Concluded: Not reported
Cleanup Lvl Measure Units: Not reported
Basis For Req Cleanup Lvl: Not reported
Max Residual Contamination: Not reported
Date Info Last Updated: 11/14/2003

Contaminant Id: Tetrachloroethylene; (Perchloroethylene
Contaminated Media: Ground Water
Req Cleanup Concluded: Not reported
Cleanup Lvl Measure Units: Not reported
Basis For Req Cleanup Lvl: Not reported
Max Residual Contamination: Not reported
Date Info Last Updated: 11/14/2003

Contaminant Id: Not reported
Contaminated Media: Not reported
Req Cleanup Concluded: Not reported
Cleanup Lvl Measure Units: Not reported
Basis For Req Cleanup Lvl: Not reported
Max Residual Contamination: Not reported
Date Info Last Updated: 11/14/2003

GRACE-LEE PRODUCTS #2 (Continued) **S103909095**

Facid: VP2020
Event: 218
Additional Information: No further soil and ground water remediation necessary
Start Date: Not reported
End Date: 12/22/1994
Planned Start Date: Not reported
Planned End Date: Not reported
Date Info Last Updated: Not reported
Record Number: 444

Facid: VP2020
Event: 218
Additional Information: No further soil remediation necessary
Start Date: Not reported
End Date: 11/9/1992
Planned Start Date: Not reported
Planned End Date: Not reported
Date Info Last Updated: Not reported
Record Number: 443

Facid: VP2020
Event: Remedial Action
Additional Information: None
Start Date: 11/1/1990
End Date: 11/30/1994
Planned Start Date: Not reported
Planned End Date: Not reported
Date Info Last Updated: Not reported
Record Number: 12208

Facid: VP2020
Event: VIC Program Participation Dates (Start/End)
Additional Information: None
Start Date: 11/2/1989
End Date: 8/20/1998
Planned Start Date: Not reported
Planned End Date: Not reported
Date Info Last Updated: Not reported
Record Number: 442

Facid: VP2020
Event: No Action Letter Sent
Additional Information: None
Start Date: 12/22/1994
End Date: 12/22/1994
Planned Start Date: Not reported
Planned End Date: Not reported
Date Info Last Updated: Not reported
Record Number: 1136

Facid: VP2020
Event: Phase I Investigation
Additional Information: None Entered
Start Date: 10/1/1979
End Date: 1/1/1990
Planned Start Date: Not reported
Planned End Date: Not reported

GRACE-LEE PRODUCTS #2 (Continued) **S103909095**

Date Info Last Updated: 11/14/2003
Record Number: 17619

Facid: VP2020
Event: Phase II Investigation
Additional Information: None Entered
Start Date: 11/1/1989
End Date: 1/1/1990
Planned Start Date: Not reported
Planned End Date: Not reported
Date Info Last Updated: 11/14/2003
Record Number: 17620

Facid: VP2020
GW Recepts Prot by Rem Actn: Not reported
Ecological receptors present: True
Type of ecological receptors: Not reported
Acres of contaminated soil: Not reported
Volume of contaminated soil: Not reported
Acres of surface water impacted: Not reported
Acres of wetland impacted: Not reported
Acres of sediment impacted: Not reported
GW Plume Area Acres: 1
Cleanup Conducted: True
Acres of Contam Soil remediate: Not reported
Volume of Soil Cleaned: 190
Municipal wells contamd: 0
Dom wells contam: 0
People Impct SW intake contam: Not reported
Drums Revolved from site: Not reported
Yr Soil Remediated: 1991
Acres of Soil w/ Restrict Access: Not reported
Yr IC remedy complete: Not reported
Yr GW remedy completed: Not reported
Year GWIC completed: Not reported
Acres of wetland of sediment remediated: Not reported
Public financing: False
Assurance help: True
Land use Classfn At Site: Industrial
Land use Vicinity Of Site: Industrial
Deed notif Present On Site: False
Restrictive Covenant Present: False
Restrictions: Not reported
GW Pump and Treat Used at site: False
Quaternary Perched: True
Quaternary Water Table: True
Quaternary Confined: False
Cretaceous: False
Plattville: False
St. peter: False
Prairie Duchien: False
Jordan: False
Ironton/Galesville: False
Mt Simon Hinckley: False
Precambrian Undefferentiated: False
Other/Unknown Aquifier: False
Date Info Last Updated: 11/14/2003

GRACE-LEE PRODUCTS #2 (Continued) **S103909095**

Inst Control Info Updated: Not reported
Inst Control Filed Location: Not reported
SW Classification (Primary): Not reported
SW Classification (Secondary): Not reported
Miscellaneous: Ground water contamination plume flowing into Mississippi River was monitored for 3 years following soil cleanup under underground storage tanks and drum storage areas.
SW Comments: Not reported

MN SRS:

Facility ID:	VP2020
SEC Address:	Not reported
Link Id:	2872
Facility Type:	Chem Mfg.
Active:	False
Pay Complete:	False
MPCA Region:	Metro
Size Acres:	1
HRS Score:	0
Enforcement Lead Agency:	Not reported
Federal Defferal Plot:	False
Emergency:	False
Site Classification:	False
RD/RA:	False
RL/FS:	False
Fund financed:	False
Npl:	False
Plp:	False
District:	Metro
Program Referred from:	Not reported
Program Interest:	VIC
Physical Location:	NW corner Marshall St. NE and 14th Ave. NE
Natural Source damage:	False
Clean up Cost:	Not reported
Indian Reservation:	False
Reserve Name:	Not reported
MPCA Owned Wells at site:	False
Created By:	Unknown
Date Created:	12/22/1994
Date Last Updated:	11/14/2003
Federal Facility:	False
Primary Funding Source:	Not reported
EPA Id:	Not reported
MPCA Id:	Not reported
Alpha Sort:	Not reported
Legal Distt:	59A
Congressional Distt:	5
Public Land Survey Method:	M
Map Scale For PLS Locational Data:	A
Township 2:	29
Range:	24
PLS Township Suffix:	W
section:	15
PLS Qtr Section (160 Acres):	NE
PLS Qtr-Qtr Section (40 Acres):	SW
Pls Qtr-Qtr-Qtr Section (10 Acres):	NW

GRACE-LEE PRODUCTS #2 (Continued) **S103909095**

Pls Qtr-Qtr-Qtr Secion (2.5 Acres):	NW
Quad:	1258
NAD Number:	83
Desc Of UTM Coord Pt:	Centroid
UTM Coord Pt Data Source:	2
Org Providing UTM Coord Point Data:	Not reported
mpcapgmac:	SW
Utm Coord Pt Data Collection Method:	Not reported
Date Of Utm Coord Pt Data Collection:	Not reported
COL Date Qual:	Not reported
Map Scale:	E
verifmeth:	Not reported
horizref:	Not reported
Utm Source:	2
Utm Method:	I1
Utm Scale:	A
Utm Accuracy:	Not reported
Utm East:	478574.40484
Utm North:	4983151.48528
Utm Zone:	15
Basin Code:	2
Major Watershed:	20
Minor Watershed:	Not reported
Public Land Survey Method 2:	Not reported
Map Scale For PLS Locational Data 2:	Not reported
Township 2:	Not reported
Range 2:	Not reported
PLS Township Suffix 2:	Not reported
Section 2:	Not reported
PLS Qtr Section (160 Acres) 2:	Not reported
PLS Qtr-Qtr Section (40 Acres) 2:	Not reported
PLS Qtr-Qtr Section (10 Acres) 2:	Not reported
PLS Qtr-Qtr Section (2.5 Acres) 2:	Not reported
Quad 2:	Not reported
File Location:	Archival Storage
VIC Application GIS:	False
Notes:	Solvent release in soil remediated. No further cleanup or investigation required. Decision summary dated Dec. 30, 1994. File Archived.
Contact Type:	Staff TA (Technical Analyst)
Company Name:	MPCA
Contact Address:	520 Lafayette Road North
Contact Address 2:	Not reported
Contact City,St,Zip:	St. Paul, MN 551554194
Contact Province:	Not reported
Contact Country:	Not reported
Contact Postal code:	Not reported
Contact Phone:	6512968572
Contact Phone Ext:	Not reported
Contact Fax:	6512969707
Contact E-mail:	lynne.grigor@pca.state.mn.us
Contact Cell Phone:	Not reported
Contact Information Last Updated:	11/14/2003
Misc Contact Info:	Not reported
Receive Invoice:	F
Staff Id Num:	3255

GRACE-LEE PRODUCTS #2 (Continued) **S103909095**

Contact Type: Consultant
Company Name: GME Consultants, Inc.
Contact Address: 14000 21st Av N
Contact Address 2: Not reported
Contact City,St,Zip: Minneapolis, MN 554474647
Contact Province: Not reported
Contact Country: Not reported
Contact Postal code: Not reported
Contact Phone: 6125591859
Contact Phone Ext: Not reported
Contact Fax: 6125590720
Contact E-mail: Not reported
Contact Cell Phone: Not reported
Contact Information Last Updated: 2/1/1999
Misc Contact Info: Not reported
Receive Invoice: F
Staff Id Num: Not reported

Contact Type: Owner
Company Name: Grace-Lee Products
Contact Address: Not reported
Contact Address 2: Not reported
Contact City,St,Zip: ,
Contact Province: Not reported
Contact Country: Not reported
Contact Postal code: Not reported
Contact Phone: 6123792711
Contact Phone Ext: Not reported
Contact Fax: Not reported
Contact E-mail: Not reported
Contact Cell Phone: Not reported
Contact Information Last Updated: Not reported
Misc Contact Info: Not reported
Receive Invoice: F
Staff Id Num: Not reported

Contact Type: Owner
Company Name: Grace-Lee Products
Contact Address: Not reported
Contact Address 2: Not reported
Contact City,St,Zip: ,
Contact Province: Not reported
Contact Country: Not reported
Contact Postal code: Not reported
Contact Phone: 6123792711
Contact Phone Ext: Not reported
Contact Fax: Not reported
Contact E-mail: Not reported
Contact Cell Phone: Not reported
Contact Information Last Updated: Not reported
Misc Contact Info: Not reported
Receive Invoice: F
Staff Id Num: Not reported

Contact Type: Consultant
Company Name: GME Consultants
Contact Address: PO Box 250

GRACE-LEE PRODUCTS #2 (Continued) **S103909095**

Contact Address 2:	Lakeshore Drive
Contact City,St,Zip:	Crosby, MN 564410250
Contact Province:	Not reported
Contact Country:	Not reported
Contact Postal code:	Not reported
Contact Phone:	2185466371
Contact Phone Ext:	Not reported
Contact Fax:	2185468196
Contact E-mail:	Not reported
Contact Cell Phone:	Not reported
Contact Information Last Updated:	2/1/1999
Misc Contact Info:	Not reported
Receive Invoice:	F
Staff Id Num:	Not reported

Contact Type:	City Government Office
Company Name:	Minneapolis Dept. Inspections
Contact Address:	Not reported
Contact Address 2:	Not reported
Contact City,St,Zip:	,
Contact Province:	Not reported
Contact Country:	Not reported
Contact Postal code:	Not reported
Contact Phone:	6126735807
Contact Phone Ext:	Not reported
Contact Fax:	Not reported
Contact E-mail:	Not reported
Contact Cell Phone:	Not reported
Contact Information Last Updated:	2/1/1999
Misc Contact Info:	Not reported
Receive Invoice:	F
Staff Id Num:	Not reported

Contact Type:	Other
Company Name:	MCDA
Contact Address:	Not reported
Contact Address 2:	Not reported
Contact City,St,Zip:	,
Contact Province:	Not reported
Contact Country:	Not reported
Contact Postal code:	Not reported
Contact Phone:	6126735167
Contact Phone Ext:	Not reported
Contact Fax:	Not reported
Contact E-mail:	Not reported
Contact Cell Phone:	Not reported
Contact Information Last Updated:	Not reported
Misc Contact Info:	Not reported
Receive Invoice:	F
Staff Id Num:	Not reported

Contaminant Id:	1,1,1-Trichloroethane
Contaminated Media:	Ground Water
Req Cleanup Concluded:	Not reported
Cleanup Lvl Measure Units:	Not reported
Basis For Req Cleanup Lvl:	Not reported
Max Residual Contamination:	Not reported

GRACE-LEE PRODUCTS #2 (Continued) **S103909095**

Date Info Last Updated: 11/14/2003

Contaminant Id: 1,2-Dichloroethane
Contaminated Media: Ground Water
Req Cleanup Concluded: Not reported
Cleanup Lvl Measure Units: Not reported
Basis For Req Cleanup Lvl: Not reported
Max Residual Contamination: Not reported
Date Info Last Updated: 11/14/2003

Contaminant Id: Tetrachloroethylene; (Perchloroethylene
Contaminated Media: Ground Water
Req Cleanup Concluded: Not reported
Cleanup Lvl Measure Units: Not reported
Basis For Req Cleanup Lvl: Not reported
Max Residual Contamination: Not reported
Date Info Last Updated: 11/14/2003

Contaminant Id: Not reported
Contaminated Media: Not reported
Req Cleanup Concluded: Not reported
Cleanup Lvl Measure Units: Not reported
Basis For Req Cleanup Lvl: Not reported
Max Residual Contamination: Not reported
Date Info Last Updated: 11/14/2003

Facid: VP2020
Event: 218
Additional Information: No further soil and ground water remediation necessary
Start Date: Not reported
End Date: 12/22/1994
Planned Start Date: Not reported
Planned End Date: Not reported
Date Info Last Updated: Not reported
Record Number: 444

Facid: VP2020
Event: 218
Additional Information: No further soil remediation necessary
Start Date: Not reported
End Date: 11/9/1992
Planned Start Date: Not reported
Planned End Date: Not reported
Date Info Last Updated: Not reported
Record Number: 443

Facid: VP2020
Event: Remedial Action
Additional Information: None
Start Date: 11/1/1990
End Date: 11/30/1994
Planned Start Date: Not reported
Planned End Date: Not reported
Date Info Last Updated: Not reported
Record Number: 12208

Facid: VP2020

GRACE-LEE PRODUCTS #2 (Continued) **S103909095**

Event:	VIC Program Participation Dates (Start/End)
Additional Information:	None
Start Date:	11/2/1989
End Date:	8/20/1998
Planned Start Date:	Not reported
Planned End Date:	Not reported
Date Info Last Updated:	Not reported
Record Number:	442

Facid:	VP2020
Event:	No Action Letter Sent
Additional Information:	None
Start Date:	12/22/1994
End Date:	12/22/1994
Planned Start Date:	Not reported
Planned End Date:	Not reported
Date Info Last Updated:	Not reported
Record Number:	1136

Facid:	VP2020
Event:	Phase I Investigation
Additional Information:	None Entered
Start Date:	10/1/1979
End Date:	1/1/1990
Planned Start Date:	Not reported
Planned End Date:	Not reported
Date Info Last Updated:	11/14/2003
Record Number:	17619

Facid:	VP2020
Event:	Phase II Investigation
Additional Information:	None Entered
Start Date:	11/1/1989
End Date:	1/1/1990
Planned Start Date:	Not reported
Planned End Date:	Not reported
Date Info Last Updated:	11/14/2003
Record Number:	17620

Facid:	VP2020
GW Recepts Prot by Rem Actn:	Not reported
Ecological receptors present:	True
Type of ecological receptors:	Not reported
Acres of contaminated soil:	Not reported
Volume of contaminated soil:	Not reported
Acres of surface water impacted:	Not reported
Acres of wetland impacted:	Not reported
Acres of sediment impacted:	Not reported
GW Plume Area Acres:	1
Cleanup Conducted:	True
Acres of Contam Soil remediate:	Not reported
Volume of Soil Cleaned:	190
# Municipal wells contamd:	0
# Dom wells contam:	0
# People Impct SW intake contam:	Not reported
# Drums Revolved from site:	Not reported
Yr Soil Remediated:	1991

GRACE-LEE PRODUCTS #2 (Continued) **S103909095**

Acres of Soil w/ Restrict Access:	Not reported
Yr IC remedy complete:	Not reported
Yr GW remedy completed:	Not reported
Year GWIC completed:	Not reported
Acres of wetland of sediment remediated:	Not reported
Public financing:	False
Assurance help:	True
Land use Classfn At Site:	Industrial
Land use Vicinity Of Site:	Industrial
Deed notif Present On Site:	False
Restrictive Covenant Present:	False
Restrictions:	Not reported
GW Pump and Treat Used at site:	False
Quaternary Perched:	True
Quaternary Water Table:	True
Quaternary Confined:	False
Cretaceous:	False
Plattville:	False
St. peter:	False
Prairie Duchien:	False
Jordan:	False
Ironton/Galesville:	False
Mt Simon Hinckley:	False
Precambrian Undefferentiated:	False
Other/Unknown Aquifier:	False
Date Info Last Updated:	11/14/2003
Inst Control Info Updated:	Not reported
Inst Control Filed Location:	Not reported
SW Classification (Primary):	Not reported
SW Classification (Secondary):	Not reported
Miscellaneous:	Ground water contamination plume flowing into Mississippi River was monitored for 3 years following soil cleanup under underground storage tanks and drum storage areas.
SW Comments:	Not reported

Facility ID:	VP2021
SEC Address:	Not reported
Link Id:	2872
Facility Type:	Chem Mfg.
Active:	False
Pay Complete:	False
MPCA Region:	Metro
Size Acres:	2.03
HRS Score:	0
Enforcement Lead Agency:	MPCA
Federal Defferal Plot:	False
Emergency:	False
Site Classification:	False
RD/RA:	False
RL/FS:	False
Fund financed:	False
Npl:	False
Plp:	False
District:	Metro
Program Referred from:	Not reported
Program Interest:	VIC

GRACE-LEE PRODUCTS #2 (Continued) **S103909095**

Physical Location:	NW corner Marshall St. NE and 14th Ave. NE
Natural Source damage:	False
Clean up Cost:	Not reported
Indian Reservation:	False
Reserve Name:	Not reported
MPCA Owned Wells at site:	False
Created By:	Pjensen
Date Created:	2/2/2005
Date Last Updated:	9/14/2005
Federal Facility:	False
Primary Funding Source:	Not reported
EPA Id:	Not reported
MPCA Id:	Not reported
Alpha Sort:	Not reported
Legal Distt:	59A
Congressional Distt:	5
Public Land Survey Method:	M
Map Scale For PLS Locational Data:	A
Township 2:	29
Range:	24
PLS Township Suffix:	W
section:	15
PLS Qtr Section (160 Acres):	NE
PLS Qtr-Qtr Section (40 Acres):	SW
Pls Qtr-Qtr-Qtr Section (10 Acres):	NW
Pls Qtr-Qtr-Qtr-Qtr Secion (2.5 Acres):	NW
Quad:	1258
NAD Number:	83
Desc Of UTM Coord Pt:	Centroid
UTM Coord Pt Data Source:	2
Org Providing UTM Coord Point Data:	Not reported
mpcapgmac:	SW
Utm Coord Pt Data Collection Method:	Not reported
Date Of Utm Coord Pt Data Collection:	Not reported
COL Date Qual:	Not reported
Map Scale:	E
verifmeth:	Not reported
horizref:	Not reported
Utm Source:	2
Utm Method:	I1
Utm Scale:	A
Utm Accuracy:	Not reported
Utm East:	478574.40484
Utm North:	4983151.48528
Utm Zone:	15
Basin Code:	Not reported
Major Watershed:	Not reported
Minor Watershed:	Not reported
Public Land Survey Method 2:	Not reported
Map Scale For PLS Locational Data 2:	Not reported
Township 2:	Not reported
Range 2:	Not reported
PLS Township Suffix 2:	Not reported
Section 2:	Not reported
PLS Qtr Section (160 Acres) 2:	Not reported
PLS Qtr-Qtr Section (40 Acres) 2:	Not reported
PLS Qtr-Qtr Section (10 Acres) 2:	Not reported

GRACE-LEE PRODUCTS #2 (Continued) **S103909095**

PLS Qtr-Qtr Section (2.5 Acres) 2: Not reported
Quad 2: Not reported
File Location: Archival Storage
VIC Application GIS: False
Notes: Solvent release in soil remediated. No further cleanup or investigation required. Decision summary dated Dec. 30, 1994. File Archived.
Contact Type: Voluntary Party
Company Name: Gulfstream, LLC
Contact Address: 6569 City West Parkway
Contact Address 2: Not reported
Contact City,St,Zip: Eden Prairie, MN 55344
Contact Province: Not reported
Contact Country: Not reported
Contact Postal code: Not reported
Contact Phone: 9526466116
Contact Phone Ext: Not reported
Contact Fax: Not reported
Contact E-mail: Not reported
Contact Cell Phone: Not reported
Contact Information Last Updated: 2/4/2005
Misc Contact Info: Not reported
Receive Invoice: T
Staff Id Num: Not reported

Contact Type: Staff PL/PM (Project Leader/Project Manager)s
Company Name: MPCA
Contact Address: 520 Lafayette Road North
Contact Address 2: Not reported
Contact City,St,Zip: St. Paul, MN 551554194
Contact Province: Not reported
Contact Country: Not reported
Contact Postal code: Not reported
Contact Phone: 6512978330
Contact Phone Ext: Not reported
Contact Fax: 6512969707
Contact E-mail: Karlene.French-Raschig@pca.state.mn.us
Contact Cell Phone: Not reported
Contact Information Last Updated: 2/4/2005
Misc Contact Info: Not reported
Receive Invoice: F
Staff Id Num: 6743

Contact Type: Staff TA (Technical Analyst)
Company Name: MPCA
Contact Address: 520 Lafayette Road North
Contact Address 2: Not reported
Contact City,St,Zip: St. Paul, MN 551554194
Contact Province: Not reported
Contact Country: Not reported
Contact Postal code: Not reported
Contact Phone: 6512968572
Contact Phone Ext: Not reported
Contact Fax: 6512969707
Contact E-mail: lynne.grigor@pca.state.mn.us
Contact Cell Phone: Not reported
Contact Information Last Updated: 11/14/2003

GRACE-LEE PRODUCTS #2 (Continued) **S103909095**

Misc Contact Info: Not reported
Receive Invoice: F
Staff Id Num: 3255

Contact Type: Owner
Company Name: Riverbend Investments, LLC
Contact Address: 1414 Marsahll Street, NE
Contact Address 2: Not reported
Contact City,St,Zip: Minneapolis, MN 55413
Contact Province: Not reported
Contact Country: Not reported
Contact Postal code: Not reported
Contact Phone: Not reported
Contact Phone Ext: Not reported
Contact Fax: Not reported
Contact E-mail: Not reported
Contact Cell Phone: Not reported
Contact Information Last Updated: 2/4/2005
Misc Contact Info: Not reported
Receive Invoice: F
Staff Id Num: Not reported

Contact Type: Legal Counsel
Company Name: Thomsen & Nybeck, P.A.
Contact Address: 3300 Edinborough Way, Suite 600
Contact Address 2: Not reported
Contact City,St,Zip: Edina, MN 55435
Contact Province: Not reported
Contact Country: Not reported
Contact Postal code: Not reported
Contact Phone: 9528357000
Contact Phone Ext: Not reported
Contact Fax: 9528359450
Contact E-mail: rlucas@tn-law.com
Contact Cell Phone: Not reported
Contact Information Last Updated: 2/4/2005
Misc Contact Info: Not reported
Receive Invoice: F
Staff Id Num: Not reported

Contaminant Id: Not reported
Contaminated Media: Not reported
Req Cleanup Concluded: Not reported
Cleanup Lvl Measure Units: Not reported
Basis For Req Cleanup Lvl: Not reported
Max Residual Contamination: Not reported
Date Info Last Updated: 11/14/2003

Contaminant Id: 1,2-Dichloroethane
Contaminated Media: Ground Water
Req Cleanup Concluded: Not reported
Cleanup Lvl Measure Units: Not reported
Basis For Req Cleanup Lvl: Not reported
Max Residual Contamination: Not reported
Date Info Last Updated: 11/14/2003

Contaminant Id: Tetrachloroethylene; (Perchloroethylene

GRACE-LEE PRODUCTS #2 (Continued) **S103909095**

Contaminated Media:	Ground Water
Req Cleanup Concluded:	Not reported
Cleanup Lvl Measure Units:	Not reported
Basis For Req Cleanup Lvl:	Not reported
Max Residual Contamination:	Not reported
Date Info Last Updated:	11/14/2003

Contaminant Id:	1,1,1-Trichloroethane
Contaminated Media:	Ground Water
Req Cleanup Concluded:	Not reported
Cleanup Lvl Measure Units:	Not reported
Basis For Req Cleanup Lvl:	Not reported
Max Residual Contamination:	Not reported
Date Info Last Updated:	11/14/2003

Facid:	VP2021
Event:	VIC Program Participation Dates (Start/End)
Additional Information:	None Entered
Start Date:	2/2/2005
End Date:	9/14/2005
Planned Start Date:	Not reported
Planned End Date:	Not reported
Date Info Last Updated:	2/4/2005
Record Number:	23027

Facid:	VP2021
Event:	No Association Determination Issued
Additional Information:	Lender NAD
Start Date:	Not reported
End Date:	2/22/2005
Planned Start Date:	Not reported
Planned End Date:	Not reported
Date Info Last Updated:	2/28/2005
Record Number:	23102

Facid:	VP2021
GW Recepts Prot by Rem Actn:	Not reported
Ecological receptors present:	True
Type of ecological receptors:	Not reported
Acres of contaminated soil:	Not reported
Volume of contaminated soil:	Not reported
Acres of surface water impacted:	Not reported
Acres of wetland impacted:	Not reported
Acres of sediment impacted:	Not reported
GW Plume Area Acres:	1
Cleanup Conducted:	True
Acres of Contam Soil remediate:	Not reported
Volume of Soil Cleaned:	190
# Municipal wells contamd:	0
# Dom wells contam:	0
# People Impct SW intake contam:	Not reported
# Drums Revolved from site:	Not reported
Yr Soil Remediated:	1991
Acres of Soil w/ Restrict Access:	Not reported
Yr IC remedy complete:	Not reported
Yr GW remedy completed:	Not reported
Year GWIC completed:	Not reported

GRACE-LEE PRODUCTS #2 (Continued) **S103909095**

Acres of wetland of sediment remediated:	Not reported
Public financing:	False
Assurance help:	True
Land use Classfn At Site:	Industrial
Land use Vicinity Of Site:	Industrial
Deed notif Present On Site:	False
Restrictive Covenant Present:	False
Restrictions:	Not reported
GW Pump and Treat Used at site:	False
Quaternary Perched:	True
Quaternary Water Table:	True
Quaternary Confined:	False
Cretaceous:	False
Plattville:	False
St. peter:	False
Prairie Duchien:	False
Jordan:	False
Ironton/Galesville:	False
Mt Simon Hinckley:	False
Precambrian Undefferentiated:	False
Other/Unknown Aquifier:	False
Date Info Last Updated:	9/14/2005
Inst Control Info Updated:	Not reported
Inst Control Filed Location:	Not reported
SW Classification (Primary):	Not reported
SW Classification (Secondary):	Not reported
Miscellaneous:	Under #1, ground water contamination plume flowing into Mississippi River was monitored for 3 years following soil cleanup under underground storage tanks and drum storage areas. A lender NAD was issued for project #2.
SW Comments:	Not reported

X139 **WORRELL INC** **FINDS** **1000168629**
NNW **1414 MARSHALL ST NE** **LUST** **MND006255103**
1/4-1/2 **MINNEAPOLIS, MN 55413** **UST**
0.317 mi. **MN LS**
1672 ft. **Site 7 of 10 in cluster X** **RCRA-CESQG**

Relative: Higher

Actual: 820 ft.

FINDS:

Registry ID: 110008669823

Environmental Interest/Information System

RCRAInfo is a national information system that supports the Resource Conservation and Recovery Act (RCRA) program through the tracking of events and activities related to facilities that generate, transport, and treat, store, or dispose of hazardous waste. RCRAInfo allows RCRA program staff to track the notification, permit, compliance, and corrective action activities required under RCRA.

MN-DELTA (Minnesota - Permitting, Compliance, And Enforcement Information Management System) facilitates the issuance of permits and manages compliance.

LUST:

WORRELL INC (Continued) **1000168629**

Leak ID:	1573
Site ID:	39809
Source:	CORE
Facility Addr 2:	Not reported
MN PCA ID:	214448
Release Discovered Date:	09/01/1989 00:00:00
Leak Reported Date:	09/01/1989 00:00:00
Leak Site:	Leak Site - Tank and Petroleum Contamination
File Archive Box:	16
File Archive Lot:	96/236
Soil Digout Date:	10/27/1991 00:00:00
Cubic Yards Excavated:	160
Conditional Closure Date:	Not reported
Complete Site Closure Date:	**01/21/1993 00:00:00**
Contaminated Soils Remaining:	Yes
Enforcement Action Begin Date:	01/01/1901 00:00:00
Lust Trust Eligible:	Yes
Offsite Contamination:	Unknown
Reimbursement Awarded:	No
Std Letter Response Date:	Not reported
Surface Water Impact:	Unknown
Utility Project Flag:	No
TMSP Added:	12/04/1999 14:03:43
TMSP Last Update:	04/19/2006 15:56:59
Staff Id Last Update:	LKANIA
Release From AST:	No
Release From UST:	No
Tank Registration Status Code:	F
VPIC Application Date:	Not reported
VPIC Acres:	Not reported
Addr Id:	49839
Township Name:	Not reported
Active Flag:	No
Country Code:	USA
Foreign State:	Not reported
Foreign Zone:	Not reported
State County Code:	MN
Interest Type:	LS
Interest Phone:	NO CORE PI PH.
Interest Start Date:	06/06/1996 00:00:00
Interest End Date:	Not reported
Vapor Intrusion Checked Flag:	Not reported
Soil Gas Data Collected Flag:	Not reported
Soil Gas Action Level Flag:	Not reported
Sub Slab Sample Collected Flag:	Not reported
Indoor Air Collected Flag:	Not reported
Vapor Intrusion Action Flag:	Not reported
Vapor Intrusion Comments:	Not reported
Soil Gas Data Comments:	Not reported
Comments:	Not reported

LEAK CLEANUP ACTIONS:

MN PCA ID:	214448
Leak Action Approval Date:	Not reported
Leak Action Begin Date:	10/18/1989 00:00:00
Leak Action End Date:	10/10/1992 00:00:00
TMSP Added:	12/04/1999 14:05:11
TMSP Last Update:	05/04/2002 09:04:44

WORRELL INC (Continued) **1000168629**

Staff Id Last Update: TANKS

LEAK GW INFO:
MN PCA ID: 214448
Dw Supply Contam: Not reported
Free Product Observed: No
Free Product Thickness: Not reported
Ground Water Contam: Yes
GW Cleanup Goal: 0
Gw Exceeds Cleanup Goal: Not reported
Cleanup Goal Achieved: Not reported
Water Supply Exceeds Ral: Not reported
Well Type Code: Not reported
Impacted Aquifer Code: Not reported
TMSP Added: 12/04/1999 14:07:27
TMSP Last Update: 11/04/2003 12:57:06
Staff Id Last Update: RSUCHAN
Mtbe Present Now: Not reported
Mtbe Present Historically: Not reported
Mtbe High Ug Per Liter Char: Not reported
Mtbe High Ug Per Liter Numb: Not reported
Mtbe High Level Date: Not reported
Free Product At Close: Not reported
Staff Id Ass: Not reported
PWS Well: Not reported
Prot Flag: Not reported
Sens Flag: Not reported

LEAK PRODUCT RELEASED:
MN PCA ID: 214448
Prod Released Sequence Id: 401760
Leak Product: Fuel Oil 1 and 2
Tmsp Added: 12/27/1999 12:59:07
Tmsp Last_updt: 05/04/2002 09:04:44
Staff Id Last Updt: TANKS

Leak ID: 7888
Site ID: 39809
Source: CORE
Facility Addr 2: Not reported
MN PCA ID: 220485
Release Discovered Date: 08/14/1994 00:00:00
Leak Reported Date: 09/21/1994 00:00:00
Leak Site: Property Transfer Site - Non Tank , Voluntary Petroleum Sites
File Archive Box: 01
File Archive Lot: 99/85
Soil Digout Date: Not reported
Cubic Yards Excavated: Not reported
Conditional Closure Date: Not reported
Complete Site Closure Date: 12/01/1994 00:00:00
Contaminated Soils Remaining: Yes
Enforcement Action Begin Date: Not reported
Lust Trust Eligible: No
Offsite Contamination: No
Reimbursement Awarded: No
Std Letter Response Date: Not reported
Surface Water Impact: No
Utility Project Flag: No

WORRELL INC (Continued) **1000168629**

TMSP Added:	12/04/1999 14:03:49
TMSP Last Update:	03/03/2005 07:27:32
Staff Id Last Update:	SSMITH
Release From AST:	No
Release From UST:	No
Tank Registration Status Code:	U
VPIC Application Date:	Not reported
VPIC Acres:	Not reported
Addr Id:	49839
Township Name:	Not reported
Active Flag:	No
Country Code:	USA
Foreign State:	Not reported
Foreign Zone:	Not reported
State County Code:	MN
Interest Type:	LS
Interest Phone:	NO CORE PI PH.
Interest Start Date:	08/20/1998 00:00:00
Interest End Date:	Not reported
Vapor Intrusion Checked Flag:	Not reported
Soil Gas Data Collected Flag:	Not reported
Soil Gas Action Level Flag:	Not reported
Sub Slab Sample Collected Flag:	Not reported
Indoor Air Collected Flag:	Not reported
Vapor Intrusion Action Flag:	Not reported
Vapor Intrusion Comments:	Not reported
Soil Gas Data Comments:	Not reported
Comments:	Not reported

LEAK CLEANUP ACTIONS:

MN PCA ID:	Not reported
Leak Action Approval Date:	Not reported
Leak Action Begin Date:	Not reported
Leak Action End Date:	Not reported
TMSP Added:	Not reported
TMSP Last Update:	Not reported
Staff Id Last Update:	Not reported

LEAK GW INFO:

MN PCA ID:	220485
Dw Supply Contam:	Not reported
Free Product Observed:	Not reported
Free Product Thickness:	Not reported
Ground Water Contam:	No
GW Cleanup Goal:	0
Gw Exceeds Cleanup Goal:	Not reported
Cleanup Goal Achieved:	Not reported
Water Supply Exceeds Ral:	Not reported
Well Type Code:	Not reported
Impacted Aquifer Code:	Not reported
TMSP Added:	12/04/1999 14:07:32
TMSP Last Update:	11/04/2003 12:57:07
Staff Id Last Update:	RSUCHAN
Mtbe Present Now:	Not reported
Mtbe Present Historically:	Not reported
Mtbe High Ug Per Liter Char:	Not reported
Mtbe High Ug Per Liter Numb:	Not reported
Mtbe High Level Date:	Not reported

WORRELL INC (Continued) **1000168629**

Free Product At Close: Not reported
Staff Id Ass: Not reported
PWS Well: Not reported
Prot Flag: Not reported
Sens Flag: Not reported

LEAK PRODUCT RELEASED:
MN PCA ID: 220485
Prod Released Sequence Id: 322435
Leak Product: Gasoline Leaded
Tmsp Added: 12/04/1999 14:04:34
Tmsp Last_updt: 05/04/2002 09:26:47
Staff Id Last Updt: TANKS

UST:

TANK:
MPCA Tank Number: 1
Tank Registration Date: 5/5/1986 0:00
Tank Storage Capacity: 3000
Tank Dual Use: N
Tank Status: **Removed**
Tank Stored Product: Chemical Other Or Unspecified
Tank Construction Material: Bare/Paint/Asph Coat Steel
Tank Cathodic Protection: Unknown
Piping Cathodic Protection: None
Piping Material: Steel/Iron
Second Contain Tank: Steel/Iron
Second Contain Pipe: Not reported
Tank Dispenser: Suction
Above/ Under Ground: Under Ground
AST Base Material: Not reported
Piping Material Description: Not reported
Unregulated Tank Registration Date: Not reported
Compartmental Tank Flag: Not reported
Heating Product Flag: Unknown
Haz Waste Generator Id: Not reported
Product Replaced Date: Not reported
Sludge Disposal Facility: Not reported
Comments: Not reported
Date Added: 10/10/1999 10:57
Date Last Updated: 9/24/2008 13:53
Staff Id Who Did The Last Update: RSUCHAN
In Compliance: No
Serial Number: Not reported

TANK ACTION:
MPCA Tank Number: Not reported
Above Or Underground: Not reported
Tank Action ID: Not reported
Contractor Number: Not reported
Supervisor Number: Not reported
Tank Action: Not reported
Action Date: Not reported
Action Date Unknown: Not reported
Corrosion Expert Name: Not reported
Lab Flag: Not reported
Date Added: Not reported

WORRELL INC (Continued) **1000168629**

Date Last Updated: Not reported
Staff Id Who Did The Last Update: Not reported

TANK COMPARTMENT:
MPCA Tank Number: Not reported
Above Or Underground: Not reported
Compartment Number: Not reported
Tank Stored Product Code: Not reported
Tank Stored Product Desc: Not reported
Compartment Cap: Not reported
Heating: Not reported
Other Desc: Not reported
Date Added: Not reported
Date Last Updated: Not reported
Staff Id Who Did The Last Update: Not reported

INSTALL REMOVE:
MPCA Tank Number: Not reported
Number of Dispensers: Not reported
Tank Construction Material Code: Not reported
Piping Material: Not reported
Piping Material Desc: Not reported
Total Tank Capacity Quantity: Not reported
Staff Id Who Did The Last Update: Not reported
INSREM Product: Not reported
INSREM Product Description: Not reported
INSREM Action ID: Not reported
INSREM Action: Not reported
Action Completed Date: Not reported
Date Added: Not reported
Date Last Updated: Not reported

TANK:
MPCA Tank Number: 2
Tank Registration Date: 5/5/1986 0:00
Tank Storage Capacity: 3000
Tank Dual Use: N
Tank Status: **Removed**
Tank Stored Product: Fuel Oil
Tank Construction Material: Bare/Paint/Asph Coat Steel
Tank Cathodic Protection: Anode
Piping Cathodic Protection: None
Piping Material: Steel/Iron
Second Contain Tank: Steel/Iron
Second Contain Pipe: Not reported
Tank Dispenser: Submersible
Above/ Under Ground: Under Ground
AST Base Material: Not reported
Piping Material Description: Not reported
Unregulated Tank Registration Date: Not reported
Compartmental Tank Flag: Not reported
Heating Product Flag: Yes
Haz Waste Generator Id: Not reported
Product Replaced Date: Not reported
Sludge Disposal Facility: Not reported
Comments: Not reported

WORRELL INC (Continued) **1000168629**

Date Added:	10/10/1999 10:56
Date Last Updated:	9/24/2008 13:53
Staff Id Who Did The Last Update:	RSUCHAN
In Compliance:	Yes
Serial Number:	Not reported

TANK ACTION:

MPCA Tank Number:	Not reported
Above Or Underground:	Not reported
Tank Action ID:	Not reported
Contractor Number:	Not reported
Supervisor Number:	Not reported
Tank Action:	Not reported
Action Date:	Not reported
Action Date Unknown:	Not reported
Corrosion Expert Name:	Not reported
Lab Flag:	Not reported
Date Added:	Not reported
Date Last Updated:	Not reported
Staff Id Who Did The Last Update:	Not reported

TANK COMPARTMENT:

MPCA Tank Number:	Not reported
Above Or Underground:	Not reported
Compartment Number:	Not reported
Tank Stored Product Code:	Not reported
Tank Stored Product Desc:	Not reported
Compartment Cap:	Not reported
Heating:	Not reported
Other Desc:	Not reported
Date Added:	Not reported
Date Last Updated:	Not reported
Staff Id Who Did The Last Update:	Not reported

INSTALL REMOVE:

MPCA Tank Number:	Not reported
Number of Dispensers:	Not reported
Tank Construction Material Code:	Not reported
Piping Material:	Not reported
Piping Material Desc:	Not reported
Total Tank Capacity Quantity:	Not reported
Staff Id Who Did The Last Update:	Not reported
INSREM Product:	Not reported
INSREM Product Description:	Not reported
INSREM Action ID:	Not reported
INSREM Action:	Not reported
Action Completed Date:	Not reported
Date Added:	Not reported
Date Last Updated:	Not reported

TANK:

MPCA Tank Number:	3
Tank Registration Date:	5/5/1986 0:00
Tank Storage Capacity:	2500
Tank Dual Use:	N
Tank Status:	**Removed**

WORRELL INC (Continued) **1000168629**

Tank Stored Product:	Fuel Oil
Tank Construction Material:	Bare/Paint/Asph Coat Steel
Tank Cathodic Protection:	None
Piping Cathodic Protection:	None
Piping Material:	Steel/Iron
Second Contain Tank:	Steel/Iron
Second Contain Pipe:	Not reported
Tank Dispenser:	Suction
Above/ Under Ground:	Under Ground
AST Base Material:	Not reported
Piping Material Description:	Not reported
Unregulated Tank Registration Date:	Not reported
Compartmental Tank Flag:	Not reported
Heating Product Flag:	Yes
Haz Waste Generator Id:	Not reported
Product Replaced Date:	Not reported
Sludge Disposal Facility:	Not reported
Comments:	Not reported
Date Added:	10/10/1999 10:56
Date Last Updated:	9/24/2008 13:53
Staff Id Who Did The Last Update:	RSUCHAN
In Compliance:	Yes
Serial Number:	Not reported

TANK ACTION:

MPCA Tank Number:	Not reported
Above Or Underground:	Not reported
Tank Action ID:	Not reported
Contractor Number:	Not reported
Supervisor Number:	Not reported
Tank Action:	Not reported
Action Date:	Not reported
Action Date Unknown:	Not reported
Corrosion Expert Name:	Not reported
Lab Flag:	Not reported
Date Added:	Not reported
Date Last Updated:	Not reported
Staff Id Who Did The Last Update:	Not reported

TANK COMPARTMENT:

MPCA Tank Number:	Not reported
Above Or Underground:	Not reported
Compartment Number:	Not reported
Tank Stored Product Code:	Not reported
Tank Stored Product Desc:	Not reported
Compartment Cap:	Not reported
Heating:	Not reported
Other Desc:	Not reported
Date Added:	Not reported
Date Last Updated:	Not reported
Staff Id Who Did The Last Update:	Not reported

INSTALL REMOVE:

MPCA Tank Number:	Not reported
Number of Dispensers:	Not reported
Tank Construction Material Code:	Not reported
Piping Material:	Not reported

WORRELL INC (Continued) **1000168629**

Piping Material Desc:	Not reported
Total Tank Capacity Quantity:	Not reported
Staff Id Who Did The Last Update:	Not reported
INSREM Product:	Not reported
INSREM Product Description:	Not reported
INSREM Action ID:	Not reported
INSREM Action:	Not reported
Action Completed Date:	Not reported
Date Added:	Not reported
Date Last Updated:	Not reported

TABSITE:

Program Interest Id:	191485
Above Or Underground:	Under Ground
Facility Code:	19
Indian Reservation:	No
UST Registration Date:	05/05/1986 00:00:00
AST Registration Date:	Not reported
Date Added:	07/23/1992 19:11:05
Date Last Updated:	05/23/2003 09:21:00
Staff Id Who Did The Last Update:	SYS
Max Monthly Gallons:	Not reported
Vapor Recovery Installed:	Unknown
Vapor Notify Required:	Unknown

LATLONG:

Program Id:	191485
Latlong ID:	62743
Latitude Degrees:	45
Latitude Minutes:	0
Latitude Seconds:	4.95
Longitude Degrees:	-93
Longitude Minutes:	16
Longitude Seconds:	15.89
Collection Date:	02/23/2001 00:00:00
Latlong Description:	Not reported
TMSP Added:	02/24/2001 00:00:00
Date Last Updated:	07/14/2004 22:01:52
Staff Id Last Updated:	boman
Coord Source Type:	2
Org Name Source:	MPCA

Click this hyperlink while viewing on your computer to access additional MN_UST: detail in the EDR Site Report.

MN LS:

Link ID:	2872
EPA ID:	Not reported
MPCA ID:	VP2021
Method:	I1
CERCLIS:	No
National Priorities List:	No
PLP:	No
Voluntary Cleanup & Investigation:	Yes
RCRA Treatment Storage & Disposal:	No
RCRA Generator:	No

WORRELL INC (Continued) **1000168629**

Solid Waste Permit: No
Dumps: No
No Further Remedial Action Planned: No
Delisted From PLP By MPCA: No
LCP: No
Brownfield: No
Entity Type: VIC

RCRA-CESQG:
Date form received by agency: 02/22/2008
Facility name: WORRELL INC
Facility address: 1414 MARSHALL ST NE
MINNEAPOLIS, MN 55413
EPA ID: MND006255103
Contact: SUEANN R SHALKOSKI
Contact address: 1414 MARSHALL ST NE
MINNEAPOLIS, MN 55413
Contact country: US
Contact telephone: (612) 638-1902
Contact email: Not reported
EPA Region: 05
Land type: Private
Classification: Conditionally Exempt Small Quantity Generator
Description: Handler: generates 100 kg or less of hazardous waste per calendar month, and accumulates 1000 kg or less of hazardous waste at any time; or generates 1 kg or less of acutely hazardous waste per calendar month, and accumulates at any time: 1 kg or less of acutely hazardous waste; or 100 kg or less of any residue or contaminated soil, waste or other debris resulting from the cleanup of a spill, into or on any land or water, of acutely hazardous waste; or generates 100 kg or less of any residue or contaminated soil, waste or other debris resulting from the cleanup of a spill, into or on any land or water, of acutely hazardous waste during any calendar month, and accumulates at any time: 1 kg or less of acutely hazardous waste; or 100 kg or less of any residue or contaminated soil, waste or other debris resulting from the cleanup of a spill, into or on any land or water, of acutely hazardous waste

Owner/Operator Summary:
Owner/operator name: WORRELL INC
Owner/operator address: 1414 MARSHALL ST NE
MINNEAPOLIS, MN 55413
Owner/operator country: US
Owner/operator telephone: (612) 638-1902
Legal status: Private
Owner/Operator Type: Owner
Owner/Op start date: 07/26/1999
Owner/Op end date: Not reported

Handler Activities Summary:
U.S. importer of hazardous waste: No
Mixed waste (haz. and radioactive): No
Recycler of hazardous waste: No
Transporter of hazardous waste: No
Treater, storer or disposer of HW: No
Underground injection activity: No

WORRELL INC (Continued) **1000168629**

On-site burner exemption:	No
Furnace exemption:	No
Used oil fuel burner:	No
Used oil processor:	No
User oil refiner:	No
Used oil fuel marketer to burner:	No
Used oil Specification marketer:	No
Used oil transfer facility:	No
Used oil transporter:	No
Off-site waste receiver:	Commercial status unknown

Historical Generators:

Date form received by agency:	02/23/1996
Facility name:	WORRELL INC
Site name:	HARMONY SCENIC STUDIOS
Classification:	Conditionally Exempt Small Quantity Generator
Violation Status:	No violations found

Evaluation Action Summary:

Evaluation date:	06/19/1990
Evaluation:	COMPLIANCE EVALUATION INSPECTION ON-SITE
Area of violation:	Not reported
Date achieved compliance:	Not reported
Evaluation lead agency:	State
Evaluation date:	02/04/1985
Evaluation:	COMPLIANCE EVALUATION INSPECTION ON-SITE
Area of violation:	Not reported
Date achieved compliance:	Not reported
Evaluation lead agency:	State

AA140 **1300 - 2ND STREET NE PROPERTIES** **MN LS** **S105804338**
NNE **SEE LOCATION DESCRIPTION** **N/A**
1/4-1/2 **MINNEAPOLIS, MN 55413**
0.322 mi.
1698 ft. **Site 1 of 9 in cluster AA**

Relative:
Higher

Actual:
830 ft.

MN LS:

Link ID:	5709
EPA ID:	Not reported
MPCA ID:	VP16170
Method:	M1
CERCLIS:	No
National Priorities List:	No
PLP:	No
Voluntary Cleanup & Investigation:	Yes
RCRA Treatment Storage & Disposal:	No
RCRA Generator:	No
Solid Waste Permit:	No
Dumps:	No
No Further Remedial Action Planned:	No
Delisted From PLP By MPCA:	No
LCP:	No
Brownfield:	No
Entity Type:	VIC

AA141 **SAINT CYRIL & METHODIUS CHURCH** **UST** **U000883452**
NNE **1301 2ND ST NE** **N/A**
1/4-1/2 **MINNEAPOLIS, MN 55413**
0.322 mi.
1701 ft. **Site 2 of 9 in cluster AA**

Relative:
Higher

Actual:
830 ft.

UST:

TANK:

MPCA Tank Number:	1
Tank Registration Date:	6/8/1990 0:00
Tank Storage Capacity:	6000
Tank Dual Use:	N
Tank Status:	**Removed**
Tank Stored Product:	Fuel Oil
Tank Construction Material:	Bare/Paint/Asph Coat Steel
Tank Cathodic Protection:	None
Piping Cathodic Protection:	None
Piping Material:	Steel/Iron
Second Contain Tank:	Steel/Iron
Second Contain Pipe:	Not reported
Tank Dispenser:	Suction
Above/ Under Ground:	Under Ground
AST Base Material:	Not reported
Piping Material Description:	Not reported
Unregulated Tank Registration Date:	Not reported
Compartmental Tank Flag:	Not reported
Heating Product Flag:	Yes
Haz Waste Generator Id:	Not reported
Product Replaced Date:	Not reported
Sludge Disposal Facility:	Not reported
Comments:	Not reported
Date Added:	10/10/1999 10:56
Date Last Updated:	9/24/2008 14:05
Staff Id Who Did The Last Update:	RSUCHAN
In Compliance:	Yes
Serial Number:	Not reported

TANK ACTION:

MPCA Tank Number:	Not reported
Above Or Underground:	Not reported
Tank Action ID:	Not reported
Contractor Number:	Not reported
Supervisor Number:	Not reported
Tank Action:	Not reported
Action Date:	Not reported
Action Date Unknown:	Not reported
Corrosion Expert Name:	Not reported
Lab Flag:	Not reported
Date Added:	Not reported
Date Last Updated:	Not reported
Staff Id Who Did The Last Update:	Not reported

TANK COMPARTMENT:

MPCA Tank Number:	Not reported
Above Or Underground:	Not reported
Compartment Number:	Not reported
Tank Stored Product Code:	Not reported
Tank Stored Product Desc:	Not reported
Compartment Cap:	Not reported

SAINT CYRIL & METHODIUS CHURCH (Continued) **U000883452**

Heating:	Not reported
Other Desc:	Not reported
Date Added:	Not reported
Date Last Updated:	Not reported
Staff Id Who Did The Last Update:	Not reported

INSTALL REMOVE:

MPCA Tank Number:	Not reported
Number of Dispensers:	Not reported
Tank Construction Material Code:	Not reported
Piping Material:	Not reported
Piping Material Desc:	Not reported
Total Tank Capacity Quantity:	Not reported
Staff Id Who Did The Last Update:	Not reported
INSREM Product:	Not reported
INSREM Product Description:	Not reported
INSREM Action ID:	Not reported
INSREM Action:	Not reported
Action Completed Date:	Not reported
Date Added:	Not reported
Date Last Updated:	Not reported

TABSITE:

Program Interest Id:	202525
Above Or Underground:	Under Ground
Facility Code:	43
Indian Reservation:	No
UST Registration Date:	06/08/1990 00:00:00
AST Registration Date:	Not reported
Date Added:	07/23/1992 19:11:05
Date Last Updated:	05/23/2003 09:21:03
Staff Id Who Did The Last Update:	SYS
Max Monthly Gallons:	Not reported
Vapor Recovery Installed:	Unknown
Vapor Notify Required:	Unknown

LATLONG:

Program Id:	Not reported
Latlong ID:	Not reported
Latitude Degrees:	Not reported
Latitude Minutes:	Not reported
Latitude Seconds:	Not reported
Longitude Degrees:	Not reported
Longitude Minutes:	Not reported
Longitude Seconds:	Not reported
Collection Date:	Not reported
Latlong Description:	Not reported
TMSP Added:	Not reported
Date Last Updated:	Not reported
Staff Id Last Updated:	Not reported
Coord Source Type:	Not reported
Org Name Source:	Not reported

AA142 **1300 2ND STREET NE PROPERTIES** **VIC** **S105481255**
NNE **1300-1304 2ND STREET NE AND** **SRS** **N/A**
1/4-1/2 **MINNEAPOLIS, MN 55413**
0.322 mi.
1701 ft. **Site 3 of 9 in cluster AA**

Relative:
Higher

Actual:
830 ft.

MN Voluntary Investigation Cleanup Program:

Facility ID:	VP16170
Facility Type:	Printing
Facility Address 2:	165 13 Street NE
Core Program Interest Id:	337101
Link Id:	5709
Active:	False
Pay Complete:	False
MPCA Region:	Metro
Size Acres:	0.69
HRS Score:	Not reported
Enforcement Lead Agency:	MPCA
Federal Defferal Plot:	False
Emergency:	False
Site Classification:	False
RD/RA:	False
RL/FS:	False
Fund financed:	False
Npl:	False
Plp:	False
District:	Metro
Program Reffered from:	Not reported
Program Interest:	VIC
Physical Location:	none
Natural Source damage:	False
Clean up Cost:	Not reported
Indian Reservation:	False
Reservation Name:	Not reported
MPCA Owned Wells at site:	False
Created By:	Pjensen
Date Created:	6/24/2002
Date Last Updated:	8/16/2007
Federal Facility:	False
Primary Funding Source:	Not reported
EPA Id:	Not reported
MPCA Id:	Not reported
Alpha Sort:	Not reported
Legal Distt:	59A
Congressional Dist:	5
Scale Of Map Used Pls Loc Data:	A
Township:	29
Range:	24
Range East West:	W
Section:	15
Pls Qtr Section (160 Acres):	Not reported
Pls Qtr Qtr Section (40 Acres):	Not reported
Pls Qtr-Qtr-Qtr Section (10 Acres):	Not reported
Pls Qtr-Qtr-Qtr-Qtr Section (2.5 Acres):	Not reported
Quad:	Not reported
NAD Number:	83
Desc Of UTM Coord Pt:	Not reported
UTM Coord Pt Data Source:	Not reported
Org Providing The UTM Coord Point Data:	Not reported

1300 2ND STREET NE PROPERTIES (Continued) **S105481255**

Method For Loc Public Land Survey:	M
Method Of Utm Coord Pt Data Collection:	Not reported
Date Of Utm Coord Pt Data Collection:	Not reported
COL Date Qual:	Not reported
Map Scale:	Not reported
Verification Method:	Not reported
horizref:	Not reported
Utm Source:	U
Utm Method:	M1
Utm Scale:	A
Utm Accuracy:	U
Utm East:	478991.31
Utm North:	4983089
Utm Zone:	15
Basin Code:	2
Major Watershed:	20
Major Watershed:	Not reported
Method For Loc Public Land Survey:	Not reported
Scale Of Map Used Pls Loc Data:	Not reported
Township 2:	Not reported
Range 2:	Not reported
Range East West:	Not reported
Section 2:	Not reported
Pls Qtr Section (160 Acres) 2:	Not reported
Pls Qtr Qtr Section (40 Acres)2:	Not reported
Pls Qtr Qtr Qtr Section (10 Acres)2:	Not reported
Pls Qtr Qtr Qtr Qtr Section (2.5 Acres) 2:	Not reported
Quad 2:	Not reported
File Location:	Archival Storage
GIS Application GIS:	False
Notes:	A No Action letter was also requested, but not issued since no remedial action was conducted. Asbestos and PAH issues. File archived
Contact Type:	Staff PL/PM (Project Leader/Project Manager)s
Company Name:	MPCA
Contact Address:	520 Lafayette Rd
Contact Address 2:	Not reported
Contact City,St,Zip:	St. Paul, MN 551554194
Contact Province:	Not reported
Contact Country:	Not reported
Contact Postal code:	Not reported
Contact Phone:	6512967744
Contact Phone Ext:	Not reported
Contact Fax:	6512969707
Contact E-mail:	Not reported
Contact Cell Phone:	Not reported
Contact Information Last Updated:	6/26/2002
Misc Contact Info:	Not reported
Receive Invoice:	F
Staff Id Num:	3289

Contact Type:	Staff TA (Technical Analyst)
Company Name:	MPCA
Contact Address:	520 Lafayette Rd.
Contact Address 2:	Not reported
Contact City,St,Zip:	St. Paul, MN 551554194
Contact Province:	Not reported
Contact Country:	Not reported

1300 2ND STREET NE PROPERTIES (Continued) **S105481255**

Contact Postal code:	Not reported
Contact Phone:	651-297-8279
Contact Phone Ext:	Not reported
Contact Fax:	651-296-9707
Contact E-mail:	mike.connolly@pca.state.mn.us
Contact Cell Phone:	Not reported
Contact Information Last Updated:	6/26/2002
Misc Contact Info:	Not reported
Receive Invoice:	F
Staff Id Num:	3219

Contact Type:	Consultant
Company Name:	Nova Consulting Group
Contact Address:	1107 Hazeltine Boulevard, Suite 400
Contact Address 2:	Not reported
Contact City,St,Zip:	Chaska, MN 55318
Contact Province:	Not reported
Contact Country:	Not reported
Contact Postal code:	Not reported
Contact Phone:	9524489393
Contact Phone Ext:	Not reported
Contact Fax:	9524489390
Contact E-mail:	tony.labarre@novaconsulting.com
Contact Cell Phone:	Not reported
Contact Information Last Updated:	6/26/2002
Misc Contact Info:	Not reported
Receive Invoice:	F
Staff Id Num:	Not reported

Contact Type:	Owner
Company Name:	Minnesota Department of Commerce
Contact Address:	85 7th Place, 5th Floor
Contact Address 2:	Not reported
Contact City,St,Zip:	St. Paul, MN 551012198
Contact Province:	Not reported
Contact Country:	Not reported
Contact Postal code:	Not reported
Contact Phone:	6512962715
Contact Phone Ext:	Not reported
Contact Fax:	Not reported
Contact E-mail:	kevin.murphy@state.mn.us
Contact Cell Phone:	Not reported
Contact Information Last Updated:	6/26/2002
Misc Contact Info:	Not reported
Receive Invoice:	F
Staff Id Num:	Not reported

Contact Type:	Voluntary Party
Company Name:	The Lander Group
Contact Address:	3346 Hennepin Avenue South, Suite 1
Contact Address 2:	Not reported
Contact City,St,Zip:	Minneapolis, MN 55408
Contact Province:	Not reported
Contact Country:	Not reported
Contact Postal code:	Not reported
Contact Phone:	6128227668
Contact Phone Ext:	Not reported

1300 2ND STREET NE PROPERTIES (Continued) **S105481255**

Contact Fax:	6128258440
Contact E-mail:	michael@landergroup.com
Contact Cell Phone:	Not reported
Contact Information Last Updated:	6/26/2002
Misc Contact Info:	Not reported
Receive Invoice:	T
Staff Id Num:	Not reported

Contact Type:	Legal Counsel
Company Name:	Best & Flanigan
Contact Address:	225 South 5th Street, Suite 4000
Contact Address 2:	Not reported
Contact City,St,Zip:	Minneapolis, MN 55102
Contact Province:	Not reported
Contact Country:	Not reported
Contact Postal code:	Not reported
Contact Phone:	6123419720
Contact Phone Ext:	Not reported
Contact Fax:	6123395897
Contact E-mail:	Not reported
Contact Cell Phone:	Not reported
Contact Information Last Updated:	6/26/2002
Misc Contact Info:	Not reported
Receive Invoice:	F
Staff Id Num:	Not reported

Contaminant Id:	Not reported
Contaminated Media:	Soil
Req Cleanup Concluded:	Not reported
Cleanup Lvl Measure Units:	Not reported
Basis For Req Cleanup Lvl:	Not reported
Max Residual Contamination:	Not reported
Date Info Last Updated:	1/24/2003

Contaminant Id:	Total PAHs
Contaminated Media:	Soil
Req Cleanup Concluded:	Not reported
Cleanup Lvl Measure Units:	Not reported
Basis For Req Cleanup Lvl:	Not reported
Max Residual Contamination:	Not reported
Date Info Last Updated:	1/24/2003

Contaminant Id:	Arsenic
Contaminated Media:	Soil
Req Cleanup Concluded:	Not reported
Cleanup Lvl Measure Units:	Not reported
Basis For Req Cleanup Lvl:	Not reported
Max Residual Contamination:	Not reported
Date Info Last Updated:	1/24/2003

Contaminant Id:	Not reported
Contaminated Media:	Soil
Req Cleanup Concluded:	Not reported
Cleanup Lvl Measure Units:	Not reported
Basis For Req Cleanup Lvl:	Not reported
Max Residual Contamination:	Not reported
Date Info Last Updated:	1/24/2003

1300 2ND STREET NE PROPERTIES (Continued) **S105481255**

Facid:	VP16170
Event:	218
Additional Information:	None Entered
Start Date:	Not reported
End Date:	3/21/2006
Planned Start Date:	Not reported
Planned End Date:	Not reported
Date Info Last Updated:	3/21/2006
Record Number:	24958

Facid:	VP16170
Event:	VIC Program Participation Dates (Start/End)
Additional Information:	None Entered
Start Date:	6/24/2002
End Date:	3/21/2006
Planned Start Date:	Not reported
Planned End Date:	Not reported
Date Info Last Updated:	6/26/2002
Record Number:	14239

Facid:	VP16170
Event:	No Association Determination Issued
Additional Information:	None Entered
Start Date:	Not reported
End Date:	10/9/2002
Planned Start Date:	Not reported
Planned End Date:	Not reported
Date Info Last Updated:	3/24/2005
Record Number:	23192

Facid:	VP16170
Event:	No Association Determination Issued
Additional Information:	None Entered
Start Date:	Not reported
End Date:	10/15/2002
Planned Start Date:	Not reported
Planned End Date:	Not reported
Date Info Last Updated:	10/21/2002
Record Number:	15443

Facid:	VP16170
Event:	Phase II Investigation
Additional Information:	approved add'l Phase II work
Start Date:	Not reported
End Date:	7/11/2002
Planned Start Date:	Not reported
Planned End Date:	Not reported
Date Info Last Updated:	7/10/2002
Record Number:	14424

Facid:	VP16170
GW Recepts Prot by Rem Actn:	Not reported
Ecological receptors present:	False
Type of ecological receptors:	Not reported
Acres of contaminated soil:	Not reported
Volume of contaminated soil:	Not reported
Acres of surface water impacted:	Not reported

1300 2ND STREET NE PROPERTIES (Continued) **S105481255**

Acres of wetland impacted:	Not reported
Acres of sediment impacted:	Not reported
GW Plume Area Acres:	Not reported
Cleanup Conducted:	False
Acres of Contam Soil remediate:	Not reported
Volume of Soil Cleaned:	Not reported
# Municipal wells contamd:	Not reported
# Dom wells contam:	Not reported
# People Impct SW intake contam:	Not reported
# Drums Revolved from site:	Not reported
Yr Soil Remediated:	Not reported
Acres of Soil w/ Restrict Access:	Not reported
Yr IC remedy complete:	Not reported
Yr GW remedy completed:	Not reported
Year GWIC completed:	Not reported
Acres of wetland of sediment remediated:	Not reported
Public financing:	False
Assurance help:	True
Land use Classfn At Site:	Commercial
Land use Vicinity Of Site:	Commercial
Deed notif Present On Site:	False
Restrictive Covenant Present:	True
Restrictions:	10/15/02 draft Restictive Covenant requested as a condition of the NAD. Rest. Covenant not received as of 12/09/03 - NAD issued 10/9/02
GW Pump and Treat Used at site:	False
Quaternary Perched:	False
Quaternary Water Table:	True
Quaternary Confined:	False
Cretaceous:	False
Plattville:	False
St. peter:	False
Prairie Duchien:	False
Jordan:	False
Ironton/Galesville:	False
Mt Simon Hinckley:	False
Precambrian Undefferentiated:	False
Other/Unknown Aquifier:	False
Date Info Last Updated:	12/22/2005
Inst Control Info Updated:	12/22/2005
Inst Control Filed Location:	Not reported
SW Classification (Primary):	Not reported
SW Classification (Secondary):	Not reported
Miscellaneous:	Rest. Covenant not received as of 12/09/03 - NAD issued 10/9/02
SW Comments:	Not reported

MN SRS:

Facility ID:	VP16170
SEC Address:	165 13 Street NE
Link Id:	5709
Facility Type:	Printing
Active:	False
Pay Complete:	False
MPCA Region:	Metro
Size Acres:	0.69
HRS Score:	Not reported
Enforcement Lead Agency:	MPCA

1300 2ND STREET NE PROPERTIES (Continued) **S105481255**

Federal Defferal Plot:	False
Emergency:	False
Site Classification:	False
RD/RA:	False
RL/FS:	False
Fund financed:	False
Npl:	False
Plp:	False
District:	Metro
Program Referred from:	Not reported
Program Interest:	VIC
Physical Location:	none
Natural Source damage:	False
Clean up Cost:	Not reported
Indian Reservation:	False
Reserve Name:	Not reported
MPCA Owned Wells at site:	False
Created By:	Pjensen
Date Created:	6/24/2002
Date Last Updated:	8/16/2007
Federal Facility:	False
Primary Funding Source:	Not reported
EPA Id:	Not reported
MPCA Id:	Not reported
Alpha Sort:	Not reported
Legal Distt:	59A
Congressional Distt:	5
Public Land Survey Method:	M
Map Scale For PLS Locational Data:	A
Township 2:	29
Range:	24
PLS Township Suffix:	W
section:	15
PLS Qtr Section (160 Acres):	Not reported
PLS Qtr-Qtr Section (40 Acres):	Not reported
Pls Qtr-Qtr-Qtr Section (10 Acres):	Not reported
Pls Qtr-Qtr-Qtr-Qtr Secion (2.5 Acres):	Not reported
Quad:	Not reported
NAD Number:	83
Desc Of UTM Coord Pt:	Not reported
UTM Coord Pt Data Source:	Not reported
Org Providing UTM Coord Point Data:	Not reported
mpcapgmac:	Not reported
Utm Coord Pt Data Collection Method:	Not reported
Date Of Utm Coord Pt Data Collection:	Not reported
COL Date Qual:	Not reported
Map Scale:	Not reported
verifmeth:	Not reported
horizref:	Not reported
Utm Source:	U
Utm Method:	M1
Utm Scale:	A
Utm Accuracy:	U
Utm East:	478991.31
Utm North:	4983089
Utm Zone:	15
Basin Code:	2

1300 2ND STREET NE PROPERTIES (Continued) **S105481255**

Major Watershed:	20
Minor Watershed:	Not reported
Public Land Survey Method 2:	Not reported
Map Scale For PLS Locational Data 2:	Not reported
Township 2:	Not reported
Range 2:	Not reported
PLS Township Suffix 2:	Not reported
Section 2:	Not reported
PLS Qtr Section (160 Acres) 2:	Not reported
PLS Qtr-Qtr Section (40 Acres) 2:	Not reported
PLS Qtr-Qtr Section (10 Acres) 2:	Not reported
PLS Qtr-Qtr Section (2.5 Acres) 2:	Not reported
Quad 2:	Not reported
File Location:	Archival Storage
VIC Application GIS:	False
Notes:	A No Action letter was also requested, but not issued since no remedial action was conducted. Asbestos and PAH issues. File archived
Contact Type:	Staff PL/PM (Project Leader/Project Manager)s
Company Name:	MPCA
Contact Address:	520 Lafayette Rd
Contact Address 2:	Not reported
Contact City,St,Zip:	St. Paul, MN 551554194
Contact Province:	Not reported
Contact Country:	Not reported
Contact Postal code:	Not reported
Contact Phone:	6512967744
Contact Phone Ext:	Not reported
Contact Fax:	6512969707
Contact E-mail:	Not reported
Contact Cell Phone:	Not reported
Contact Information Last Updated:	6/26/2002
Misc Contact Info:	Not reported
Receive Invoice:	F
Staff Id Num:	3289

Contact Type:	Staff TA (Technical Analyst)
Company Name:	MPCA
Contact Address:	520 Lafayette Rd.
Contact Address 2:	Not reported
Contact City,St,Zip:	St. Paul, MN 551554194
Contact Province:	Not reported
Contact Country:	Not reported
Contact Postal code:	Not reported
Contact Phone:	651-297-8279
Contact Phone Ext:	Not reported
Contact Fax:	651-296-9707
Contact E-mail:	mike.connolly@pca.state.mn.us
Contact Cell Phone:	Not reported
Contact Information Last Updated:	6/26/2002
Misc Contact Info:	Not reported
Receive Invoice:	F
Staff Id Num:	3219

Contact Type:	Consultant
Company Name:	Nova Consulting Group
Contact Address:	1107 Hazeltine Boulevard, Suite 400
Contact Address 2:	Not reported

1300 2ND STREET NE PROPERTIES (Continued) **S105481255**

Contact City,St,Zip:	Chaska, MN 55318
Contact Province:	Not reported
Contact Country:	Not reported
Contact Postal code:	Not reported
Contact Phone:	9524489393
Contact Phone Ext:	Not reported
Contact Fax:	9524489390
Contact E-mail:	tony.labarre@novaconsulting.com
Contact Cell Phone:	Not reported
Contact Information Last Updated:	6/26/2002
Misc Contact Info:	Not reported
Receive Invoice:	F
Staff Id Num:	Not reported

Contact Type:	Owner
Company Name:	Minnesota Department of Commerce
Contact Address:	85 7th Place, 5th Floor
Contact Address 2:	Not reported
Contact City,St,Zip:	St. Paul, MN 551012198
Contact Province:	Not reported
Contact Country:	Not reported
Contact Postal code:	Not reported
Contact Phone:	6512962715
Contact Phone Ext:	Not reported
Contact Fax:	Not reported
Contact E-mail:	kevin.murphy@state.mn.us
Contact Cell Phone:	Not reported
Contact Information Last Updated:	6/26/2002
Misc Contact Info:	Not reported
Receive Invoice:	F
Staff Id Num:	Not reported

Contact Type:	Voluntary Party
Company Name:	The Lander Group
Contact Address:	3346 Hennepin Avenue South, Suite 1
Contact Address 2:	Not reported
Contact City,St,Zip:	Minneapolis, MN 55408
Contact Province:	Not reported
Contact Country:	Not reported
Contact Postal code:	Not reported
Contact Phone:	6128227668
Contact Phone Ext:	Not reported
Contact Fax:	6128258440
Contact E-mail:	michael@landergroup.com
Contact Cell Phone:	Not reported
Contact Information Last Updated:	6/26/2002
Misc Contact Info:	Not reported
Receive Invoice:	T
Staff Id Num:	Not reported

Contact Type:	Legal Counsel
Company Name:	Best & Flanigan
Contact Address:	225 South 5th Street, Suite 4000
Contact Address 2:	Not reported
Contact City,St,Zip:	Minneapolis, MN 55102
Contact Province:	Not reported
Contact Country:	Not reported

1300 2ND STREET NE PROPERTIES (Continued) **S105481255**

Contact Postal code: Not reported
Contact Phone: 6123419720
Contact Phone Ext: Not reported
Contact Fax: 6123395897
Contact E-mail: Not reported
Contact Cell Phone: Not reported
Contact Information Last Updated: 6/26/2002
Misc Contact Info: Not reported
Receive Invoice: F
Staff Id Num: Not reported

Contaminant Id: Not reported
Contaminated Media: Soil
Req Cleanup Concluded: Not reported
Cleanup Lvl Measure Units: Not reported
Basis For Req Cleanup Lvl: Not reported
Max Residual Contamination: Not reported
Date Info Last Updated: 1/24/2003

Contaminant Id: Total PAHs
Contaminated Media: Soil
Req Cleanup Concluded: Not reported
Cleanup Lvl Measure Units: Not reported
Basis For Req Cleanup Lvl: Not reported
Max Residual Contamination: Not reported
Date Info Last Updated: 1/24/2003

Contaminant Id: Arsenic
Contaminated Media: Soil
Req Cleanup Concluded: Not reported
Cleanup Lvl Measure Units: Not reported
Basis For Req Cleanup Lvl: Not reported
Max Residual Contamination: Not reported
Date Info Last Updated: 1/24/2003

Contaminant Id: Not reported
Contaminated Media: Soil
Req Cleanup Concluded: Not reported
Cleanup Lvl Measure Units: Not reported
Basis For Req Cleanup Lvl: Not reported
Max Residual Contamination: Not reported
Date Info Last Updated: 1/24/2003

Facid: VP16170
Event: 218
Additional Information: None Entered
Start Date: Not reported
End Date: 3/21/2006
Planned Start Date: Not reported
Planned End Date: Not reported
Date Info Last Updated: 3/21/2006
Record Number: 24958

Facid: VP16170
Event: VIC Program Participation Dates (Start/End)
Additional Information: None Entered
Start Date: 6/24/2002

1300 2ND STREET NE PROPERTIES (Continued) **S105481255**

End Date: 3/21/2006
Planned Start Date: Not reported
Planned End Date: Not reported
Date Info Last Updated: 6/26/2002
Record Number: 14239

Facid: VP16170
Event: No Association Determination Issued
Additional Information: None Entered
Start Date: Not reported
End Date: 10/9/2002
Planned Start Date: Not reported
Planned End Date: Not reported
Date Info Last Updated: 3/24/2005
Record Number: 23192

Facid: VP16170
Event: No Association Determination Issued
Additional Information: None Entered
Start Date: Not reported
End Date: 10/15/2002
Planned Start Date: Not reported
Planned End Date: Not reported
Date Info Last Updated: 10/21/2002
Record Number: 15443

Facid: VP16170
Event: Phase II Investigation
Additional Information: approved add'l Phase II work
Start Date: Not reported
End Date: 7/11/2002
Planned Start Date: Not reported
Planned End Date: Not reported
Date Info Last Updated: 7/10/2002
Record Number: 14424

Facid: VP16170
GW Recepts Prot by Rem Actn: Not reported
Ecological receptors present: False
Type of ecological receptors: Not reported
Acres of contaminated soil: Not reported
Volume of contaminated soil: Not reported
Acres of surface water impacted: Not reported
Acres of wetland impacted: Not reported
Acres of sediment impacted: Not reported
GW Plume Area Acres: Not reported
Cleanup Conducted: False
Acres of Contam Soil remediate: Not reported
Volume of Soil Cleaned: Not reported
Municipal wells contamd: Not reported
Dom wells contam: Not reported
People Impct SW intake contam: Not reported
Drums Revolved from site: Not reported
Yr Soil Remediated: Not reported
Acres of Soil w/ Restrict Access: Not reported
Yr IC remedy complete: Not reported
Yr GW remedy completed: Not reported

1300 2ND STREET NE PROPERTIES (Continued) **S105481255**

Year GWIC completed:	Not reported
Acres of wetland of sediment remediated:	Not reported
Public financing:	False
Assurance help:	True
Land use Classfn At Site:	Commercial
Land use Vicinity Of Site:	Commercial
Deed notif Present On Site:	False
Restrictive Covenant Present:	True
Restrictions:	10/15/02 draft Restictive Covenant requested as a condition of the NAD. Rest. Covenant not received as of 12/09/03 - NAD issued 10/9/02
GW Pump and Treat Used at site:	False
Quaternary Perched:	False
Quaternary Water Table:	True
Quaternary Confined:	False
Cretaceous:	False
Plattville:	False
St. peter:	False
Prairie Duchien:	False
Jordan:	False
Ironton/Galesville:	False
Mt Simon Hinckley:	False
Precambrian Undefferentiated:	False
Other/Unknown Aquifier:	False
Date Info Last Updated:	12/22/2005
Inst Control Info Updated:	12/22/2005
Inst Control Filed Location:	Not reported
SW Classification (Primary):	Not reported
SW Classification (Secondary):	Not reported
Miscellaneous:	Rest. Covenant not received as of 12/09/03 - NAD issued 10/9/02
SW Comments:	Not reported

AA143 **DONALD A QUINN JR DDS - 2ND ST** **FINDS** **1004727720**
NNE **1302 2ND ST NE STE 280** **RCRA-NonGen** **MN0000989194**
1/4-1/2 **MINNEAPOLIS, MN 55413**
0.323 mi.
1708 ft. **Site 4 of 9 in cluster AA**

Relative: Higher

Actual: 830 ft.

FINDS:

Registry ID: 110003740328

Environmental Interest/Information System

RCRAInfo is a national information system that supports the Resource Conservation and Recovery Act (RCRA) program through the tracking of events and activities related to facilities that generate, transport, and treat, store, or dispose of hazardous waste. RCRAInfo allows RCRA program staff to track the notification, permit, compliance, and corrective action activities required under RCRA.

MN-DELTA (Minnesota - Permitting, Compliance, And Enforcement Information Management System) facilitates the issuance of permits and manages compliance.

RCRA-NonGen:

Date form received by agency: 09/18/2007

DONALD A QUINN JR DDS - 2ND ST (Continued) **1004727720**

Facility name: DONALD A QUINN JR DDS - 2ND ST
Facility address: 1302 2ND ST NE STE 280
MINNEAPOLIS, MN 55413
EPA ID: MN0000989194
Mailing address: 207 LOWRY AVE NE
MINNEAPOLIS, MN 55418
Contact: DONALD A QUINN
Contact address: 207 LOWRY AVE NE
MINNEAPOLIS, MN 55418
Contact country: US
Contact telephone: (612) 787-0545
Contact email: Not reported
EPA Region: 05
Classification: Non-Generator
Description: Handler: Non-Generators do not presently generate hazardous waste

Owner/Operator Summary:
Owner/operator name: DONALD A QUINN JR DDS
Owner/operator address: 207 LOWRY AVE NE
MINNEAPOLIS, MN 55418
Owner/operator country: US
Owner/operator telephone: (612) 787-0545
Legal status: Private
Owner/Operator Type: Operator
Owner/Op start date: 07/26/1999
Owner/Op end date: 09/20/2007

Handler Activities Summary:
U.S. importer of hazardous waste: No
Mixed waste (haz. and radioactive): No
Recycler of hazardous waste: No
Transporter of hazardous waste: No
Treater, storer or disposer of HW: No
Underground injection activity: No
On-site burner exemption: No
Furnace exemption: No
Used oil fuel burner: No
Used oil processor: No
User oil refiner: No
Used oil fuel marketer to burner: No
Used oil Specification marketer: No
Used oil transfer facility: No
Used oil transporter: No
Off-site waste receiver: Commercial status unknown

Historical Generators:
Date form received by agency: 12/19/1994
Facility name: DONALD A QUINN JR DDS - 2ND ST
Site name: QUINN JR DONALD A DDS
Classification: Conditionally Exempt Small Quantity Generator

Violation Status: No violations found

AA144 **BIERNAT PRINTING - 2ND ST** **FINDS** **1004731564**
NNE **1304 2ND ST NE** **RCRA-CESQG** **MND985701556**
1/4-1/2 **MINNEAPOLIS, MN 55413**
0.325 mi.
1715 ft. **Site 5 of 9 in cluster AA**

Relative:
Higher

Actual:
830 ft.

FINDS:

Registry ID: 110003849140

Environmental Interest/Information System

RCRAInfo is a national information system that supports the Resource Conservation and Recovery Act (RCRA) program through the tracking of events and activities related to facilities that generate, transport, and treat, store, or dispose of hazardous waste. RCRAInfo allows RCRA program staff to track the notification, permit, compliance, and corrective action activities required under RCRA.

MN-DELTA (Minnesota - Permitting, Compliance, And Enforcement Information Management System) facilitates the issuance of permits and manages compliance.

RCRA-CESQG:

Date form received by agency:	11/05/2001
Facility name:	BIERNAT PRINTING - 2ND ST
Facility address:	1304 2ND ST NE MINNEAPOLIS, MN 55413
EPA ID:	MND985701556
Mailing address:	4831 LYNDALE AVE N MINNEAPOLIS, MN 55430
Contact:	THOMAS BIERNAT
Contact address:	4831 LYNDALE AVE N MINNEAPOLIS, MN 55430
Contact country:	US
Contact telephone:	(612) 287-1275
Contact email:	Not reported
EPA Region:	05
Classification:	Conditionally Exempt Small Quantity Generator
Description:	Handler: generates 100 kg or less of hazardous waste per calendar month, and accumulates 1000 kg or less of hazardous waste at any time; or generates 1 kg or less of acutely hazardous waste per calendar month, and accumulates at any time: 1 kg or less of acutely hazardous waste; or 100 kg or less of any residue or contaminated soil, waste or other debris resulting from the cleanup of a spill, into or on any land or water, of acutely hazardous waste; or generates 100 kg or less of any residue or contaminated soil, waste or other debris resulting from the cleanup of a spill, into or on any land or water, of acutely hazardous waste during any calendar month, and accumulates at any time: 1 kg or less of acutely hazardous waste; or 100 kg or less of any residue or contaminated soil, waste or other debris resulting from the cleanup of a spill, into or on any land or water, of acutely hazardous waste

Owner/Operator Summary:

Owner/operator name:	BIERNAT PRINTING
Owner/operator address:	4831 LYNDALE AVE N MINNEAPOLIS, MN 55430

BIERNAT PRINTING - 2ND ST (Continued) **1004731564**

Owner/operator country: US
Owner/operator telephone: (612) 287-1275
Legal status: Private
Owner/Operator Type: Owner
Owner/Op start date: 07/26/1999
Owner/Op end date: Not reported

Handler Activities Summary:
U.S. importer of hazardous waste: Unknown
Mixed waste (haz. and radioactive): Unknown
Recycler of hazardous waste: Unknown
Transporter of hazardous waste: Unknown
Treater, storer or disposer of HW: No
Underground injection activity: No
On-site burner exemption: Unknown
Furnace exemption: Unknown
Used oil fuel burner: No
Used oil processor: No
User oil refiner: Unknown
Used oil fuel marketer to burner: No
Used oil Specification marketer: No
Used oil transfer facility: Unknown
Used oil transporter: No
Off-site waste receiver: Commercial status unknown

Historical Generators:
Date form received by agency: 11/05/2001
Facility name: BIERNAT PRINTING - 2ND ST
Classification: Conditionally Exempt Small Quantity Generator

Hazardous Waste Summary:
Waste code: D000
Waste name: Not Defined

Waste code: D001
Waste name: IGNITABLE HAZARDOUS WASTES ARE THOSE WASTES WHICH HAVE A FLASHPOINT OF LESS THAN 140 DEGREES FAHRENHEIT AS DETERMINED BY A PENSKY-MARTENS CLOSED CUP FLASH POINT TESTER. ANOTHER METHOD OF DETERMINING THE FLASH POINT OF A WASTE IS TO REVIEW THE MATERIAL SAFETY DATA SHEET, WHICH CAN BE OBTAINED FROM THE MANUFACTURER OR DISTRIBUTOR OF THE MATERIAL. LACQUER THINNER IS AN EXAMPLE OF A COMMONLY USED SOLVENT WHICH WOULD BE CONSIDERED AS IGNITABLE HAZARDOUS WASTE.

Waste code: D005
Waste name: BARIUM

Waste code: D011
Waste name: SILVER

Violation Status: No violations found

AB145 **B.F. NELSON** **VIC** **S105696329**
SE **401 MAIN STREET N.E.** **INST CONTROL** **N/A**
1/4-1/2 **MINNEAPOLIS, MN 55413** **SRS**
0.326 mi.
1722 ft. **Site 1 of 3 in cluster AB**

Relative:
Higher

Actual:
830 ft.

MN Voluntary Investigation Cleanup Program:

Facility ID:	VP16930
Facility Type:	Other
Facility Address 2:	Not reported
Core Program Interest Id:	336797
Link Id:	5369
Active:	True
Pay Complete:	False
MPCA Region:	Metro
Size Acres:	10
HRS Score:	Not reported
Enforcement Lead Agency:	MPCA
Federal Defferal Plot:	False
Emergency:	False
Site Classification:	False
RD/RA:	False
RL/FS:	False
Fund financed:	False
Npl:	False
Plp:	False
District:	Metro
Program Reffered from:	Not reported
Program Interest:	VIC
Physical Location:	none
Natural Source damage:	False
Clean up Cost:	Not reported
Indian Reservation:	False
Reservation Name:	Not reported
MPCA Owned Wells at site:	False
Created By:	Pjensen
Date Created:	2/5/2001
Date Last Updated:	1/30/2003
Federal Facility:	False
Primary Funding Source:	Not reported
EPA Id:	Not reported
MPCA Id:	Not reported
Alpha Sort:	Not reported
Legal Distt:	59A
Congressional Dist:	5

Scale Of Map Used Pls Loc Data:	Not reported
Township:	Not reported
Range:	Not reported
Range East West:	Not reported
Section:	Not reported
Pls Qtr Section (160 Acres):	Not reported
Pls Qtr Qtr Section (40 Acres):	Not reported
Pls Qtr-Qtr-Qtr Section (10 Acres):	Not reported
Pls Qtr-Qtr-Qtr-Qtr Section (2.5 Acres):	Not reported
Quad:	Not reported
NAD Number:	83
Desc Of UTM Coord Pt:	Not reported
UTM Coord Pt Data Source:	Not reported
Org Providing The UTM Coord Point Data:	Not reported

B.F. NELSON (Continued) **S105696329**

Method For Loc Public Land Survey:	Not reported
Method Of Utm Coord Pt Data Collection:	Not reported
Date Of Utm Coord Pt Data Collection:	Not reported
COL Date Qual:	Not reported
Map Scale:	Not reported
Verification Method:	Not reported
horizref:	Not reported
Utm Source:	2
Utm Method:	I1
Utm Scale:	A
Utm Accuracy:	Not reported
Utm East:	479192.40625
Utm North:	4982033
Utm Zone:	15
Basin Code:	2
Major Watershed:	20
Major Watershed:	Not reported
Method For Loc Public Land Survey:	Not reported
Scale Of Map Used Pls Loc Data:	Not reported
Township 2:	Not reported
Range 2:	Not reported
Range East West:	Not reported
Section 2:	Not reported
Pls Qtr Section (160 Acres) 2:	Not reported
Pls Qtr Qtr Section (40 Acres)2:	Not reported
Pls Qtr Qtr Qtr Section (10 Acres)2:	Not reported
Pls Qtr Qtr Qtr Qtr Section (2.5 Acres) 2:	Not reported
Quad 2:	Not reported
File Location:	Staff Member's Desk
GIS Application GIS:	False
Notes:	may be affiliated with W.R. Grace; was PVIC#0210
Contact Type:	Staff PL/PM (Project Leader/Project Manager)s
Company Name:	MPCA
Contact Address:	520 Lafayette Road
Contact Address 2:	None
Contact City,St,Zip:	St. Paul, MN 551554194
Contact Province:	Not reported
Contact Country:	Not reported
Contact Postal code:	Not reported
Contact Phone:	6512967271
Contact Phone Ext:	Not reported
Contact Fax:	6512969707
Contact E-mail:	andrew.nichols@pca.state.mn.us
Contact Cell Phone:	Not reported
Contact Information Last Updated:	5/15/2008
Misc Contact Info:	Not reported
Receive Invoice:	F
Staff Id Num:	3359

Contact Type:	Voluntary Party
Company Name:	Minneapolis Park & Recreation Board
Contact Address:	2117 W. River Road
Contact Address 2:	Not reported
Contact City,St,Zip:	Minneapolis, MN 554112227
Contact Province:	Not reported
Contact Country:	Not reported
Contact Postal code:	Not reported

B.F. NELSON (Continued) **S105696329**

Contact Phone: 6122306465
Contact Phone Ext: Not reported
Contact Fax: Not reported
Contact E-mail: neoloff@minneapolisparks.org
Contact Cell Phone: Not reported
Contact Information Last Updated: 5/16/2008
Misc Contact Info: Not reported
Receive Invoice: F
Staff Id Num: Not reported

Contact Type: Consultant
Company Name: Delta Environmental Consultants, Inc.
Contact Address: 2770 Cleveland Avenue
Contact Address 2: Not reported
Contact City,St,Zip: Roseville, MN 55113
Contact Province: Not reported
Contact Country: Not reported
Contact Postal code: Not reported
Contact Phone: 6516399449
Contact Phone Ext: Not reported
Contact Fax: Not reported
Contact E-mail: Not reported
Contact Cell Phone: Not reported
Contact Information Last Updated: 12/11/2002
Misc Contact Info: Not reported
Receive Invoice: F
Staff Id Num: Not reported

Contact Type: Legal Counsel
Company Name: Rice, Michels & Johnson
Contact Address: 10 Second St. N.E.
Contact Address 2: Not reported
Contact City,St,Zip: Minneapolis, MN 55413
Contact Province: Not reported
Contact Country: Not reported
Contact Postal code: Not reported
Contact Phone: 6123397121
Contact Phone Ext: Not reported
Contact Fax: Not reported
Contact E-mail: Not reported
Contact Cell Phone: Not reported
Contact Information Last Updated: 12/11/2002
Misc Contact Info: Not reported
Receive Invoice: F
Staff Id Num: Not reported

Contact Type: Voluntary Party
Company Name: Minneapolis Park & Recreation Board
Contact Address: 2117 W. River Road
Contact Address 2: Not reported
Contact City,St,Zip: Minneapolis, MN 55411
Contact Province: Not reported
Contact Country: Not reported
Contact Postal code: Not reported
Contact Phone: 6122306400
Contact Phone Ext: Not reported
Contact Fax: Not reported

B.F. NELSON (Continued) **S105696329**

Contact E-mail: Not reported
Contact Cell Phone: Not reported
Contact Information Last Updated: 12/11/2002
Misc Contact Info: Not reported
Receive Invoice: T
Staff Id Num: Not reported

Contact Type: Staff TA (Technical Analyst)
Company Name: MPCA
Contact Address: 520 Lafayette Rd.
Contact Address 2: Not reported
Contact City,St,Zip: St. Paul, MN 551554194
Contact Province: Not reported
Contact Country: Not reported
Contact Postal code: Not reported
Contact Phone: 651-296-8947
Contact Phone Ext: Not reported
Contact Fax: 651-296-9707
Contact E-mail: amy.hadiaris@pca.state.mn.us
Contact Cell Phone: Not reported
Contact Information Last Updated: 2/5/2001
Misc Contact Info: Not reported
Receive Invoice: F
Staff Id Num: 222

Contact Type: Former Staff Project Leader/Project Manager
Company Name: MPCA
Contact Address: 520 Lafayette Rd
Contact Address 2: Not reported
Contact City,St,Zip: St. Paul, MN 551554194
Contact Province: Not reported
Contact Country: Not reported
Contact Postal code: Not reported
Contact Phone: 6512967744
Contact Phone Ext: Not reported
Contact Fax: Not reported
Contact E-mail: Not reported
Contact Cell Phone: Not reported
Contact Information Last Updated: 2/5/2001
Misc Contact Info: Not reported
Receive Invoice: F
Staff Id Num: 3289

Contaminant Id: Nickel
Contaminated Media: Ground Water
Req Cleanup Concluded: Not reported
Cleanup Lvl Measure Units: Not reported
Basis For Req Cleanup Lvl: Not reported
Max Residual Contamination: Not reported
Date Info Last Updated: 1/24/2003

Contaminant Id: Cyanide, free
Contaminated Media: Soil
Req Cleanup Concluded: Not reported
Cleanup Lvl Measure Units: Not reported
Basis For Req Cleanup Lvl: Not reported
Max Residual Contamination: Not reported

B.F. NELSON (Continued) **S105696329**

Date Info Last Updated: 1/24/2003

Contaminant Id: Lead
Contaminated Media: Soil
Req Cleanup Concluded: Not reported
Cleanup Lvl Measure Units: Not reported
Basis For Req Cleanup Lvl: Not reported
Max Residual Contamination: Not reported
Date Info Last Updated: 1/24/2003

Contaminant Id: Thallium
Contaminated Media: Soil
Req Cleanup Concluded: Not reported
Cleanup Lvl Measure Units: Not reported
Basis For Req Cleanup Lvl: Not reported
Max Residual Contamination: Not reported
Date Info Last Updated: 1/24/2003

Contaminant Id: Arsenic
Contaminated Media: Soil
Req Cleanup Concluded: Not reported
Cleanup Lvl Measure Units: Not reported
Basis For Req Cleanup Lvl: Not reported
Max Residual Contamination: Not reported
Date Info Last Updated: 1/24/2003

Contaminant Id: Beryllium
Contaminated Media: Ground Water
Req Cleanup Concluded: Not reported
Cleanup Lvl Measure Units: Not reported
Basis For Req Cleanup Lvl: Not reported
Max Residual Contamination: Not reported
Date Info Last Updated: 1/24/2003

Contaminant Id: Cadmium
Contaminated Media: Ground Water
Req Cleanup Concluded: Not reported
Cleanup Lvl Measure Units: Not reported
Basis For Req Cleanup Lvl: Not reported
Max Residual Contamination: Not reported
Date Info Last Updated: 1/24/2003

Contaminant Id: Copper
Contaminated Media: Soil
Req Cleanup Concluded: Not reported
Cleanup Lvl Measure Units: Not reported
Basis For Req Cleanup Lvl: Not reported
Max Residual Contamination: Not reported
Date Info Last Updated: 1/24/2003

Contaminant Id: Total PAHs
Contaminated Media: Soil
Req Cleanup Concluded: Not reported
Cleanup Lvl Measure Units: Not reported
Basis For Req Cleanup Lvl: Not reported
Max Residual Contamination: Not reported
Date Info Last Updated: 1/24/2003

B.F. NELSON (Continued) **S105696329**

Contaminant Id: Antimony
Contaminated Media: Ground Water
Req Cleanup Concluded: Not reported
Cleanup Lvl Measure Units: Not reported
Basis For Req Cleanup Lvl: Not reported
Max Residual Contamination: Not reported
Date Info Last Updated: 1/24/2003

Contaminant Id: Chromium III
Contaminated Media: Ground Water
Req Cleanup Concluded: Not reported
Cleanup Lvl Measure Units: Not reported
Basis For Req Cleanup Lvl: Not reported
Max Residual Contamination: Not reported
Date Info Last Updated: 1/24/2003

Contaminant Id: Antimony
Contaminated Media: Soil
Req Cleanup Concluded: Not reported
Cleanup Lvl Measure Units: Not reported
Basis For Req Cleanup Lvl: Not reported
Max Residual Contamination: Not reported
Date Info Last Updated: 1/24/2003

Contaminant Id: Manganese
Contaminated Media: Soil
Req Cleanup Concluded: Not reported
Cleanup Lvl Measure Units: Not reported
Basis For Req Cleanup Lvl: Not reported
Max Residual Contamination: Not reported
Date Info Last Updated: 1/24/2003

Contaminant Id: Mercury
Contaminated Media: Soil
Req Cleanup Concluded: Not reported
Cleanup Lvl Measure Units: Not reported
Basis For Req Cleanup Lvl: Not reported
Max Residual Contamination: Not reported
Date Info Last Updated: 1/24/2003

Contaminant Id: Mercury
Contaminated Media: Ground Water
Req Cleanup Concluded: Not reported
Cleanup Lvl Measure Units: Not reported
Basis For Req Cleanup Lvl: Not reported
Max Residual Contamination: Not reported
Date Info Last Updated: 1/24/2003

Contaminant Id: Zinc
Contaminated Media: Ground Water
Req Cleanup Concluded: Not reported
Cleanup Lvl Measure Units: Not reported
Basis For Req Cleanup Lvl: Not reported
Max Residual Contamination: Not reported
Date Info Last Updated: 1/24/2003

Contaminant Id: Iron

B.F. NELSON (Continued) **S105696329**

Contaminated Media: Soil
Req Cleanup Concluded: Not reported
Cleanup Lvl Measure Units: Not reported
Basis For Req Cleanup Lvl: Not reported
Max Residual Contamination: Not reported
Date Info Last Updated: 1/24/2003

Contaminant Id: Vanadium
Contaminated Media: Ground Water
Req Cleanup Concluded: Not reported
Cleanup Lvl Measure Units: Not reported
Basis For Req Cleanup Lvl: Not reported
Max Residual Contamination: Not reported
Date Info Last Updated: 1/24/2003

Contaminant Id: Naphthalene
Contaminated Media: Soil
Req Cleanup Concluded: Not reported
Cleanup Lvl Measure Units: Not reported
Basis For Req Cleanup Lvl: Not reported
Max Residual Contamination: Not reported
Date Info Last Updated: 1/24/2003

Contaminant Id: Thallium
Contaminated Media: Ground Water
Req Cleanup Concluded: Not reported
Cleanup Lvl Measure Units: Not reported
Basis For Req Cleanup Lvl: Not reported
Max Residual Contamination: Not reported
Date Info Last Updated: 1/24/2003

Facid: VP16930
Event: 114
Additional Information: Environmental Convenant sent out
Start Date: Not reported
End Date: 11/14/2007
Planned Start Date: Not reported
Planned End Date: Not reported
Date Info Last Updated: 11/28/2007
Record Number: 27869

Facid: VP16930
Event: 114
Additional Information: Awarded Brownfields Cleanup Grant by EPA
Start Date: Not reported
End Date: 11/1/2005
Planned Start Date: Not reported
Planned End Date: Not reported
Date Info Last Updated: 3/19/2007
Record Number: 26683

Facid: VP16930
Event: 114
Additional Information: Affidavit for Park Board’s RNAD
Start Date: Not reported
End Date: 10/8/2004
Planned Start Date: Not reported

B.F. NELSON (Continued) **S105696329**

Planned End Date: Not reported
Date Info Last Updated: 10/14/2004
Record Number: 22379

Facid: VP16930
Event: 114
Additional Information: Monitoring wells sealed
Start Date: Not reported
End Date: 6/6/2006
Planned Start Date: Not reported
Planned End Date: Not reported
Date Info Last Updated: 3/19/2007
Record Number: 26684

Facid: VP16930
Event: 142
Additional Information: 2nd round of gw samples from wells - Wenck
Start Date: Not reported
End Date: 2/27/2004
Planned Start Date: Not reported
Planned End Date: Not reported
Date Info Last Updated: 7/14/2004
Record Number: 18856

Facid: VP16930
Event: 142
Additional Information: 3rd round of gw samples from wells - Delta
Start Date: Not reported
End Date: 7/26/2004
Planned Start Date: Not reported
Planned End Date: Not reported
Date Info Last Updated: 9/24/2004
Record Number: 22308

Facid: VP16930
Event: 142
Additional Information: 1st round of gw samples from wells - Wenck
Start Date: Not reported
End Date: 12/5/2003
Planned Start Date: Not reported
Planned End Date: Not reported
Date Info Last Updated: 7/14/2004
Record Number: 18855

Facid: VP16930
Event: 148
Additional Information: by Minneapolis Park and Recreation Board
Start Date: Not reported
End Date: 9/30/2004
Planned Start Date: Not reported
Planned End Date: Not reported
Date Info Last Updated: 9/24/2004
Record Number: 22309

Facid: VP16930
Event: 156
Additional Information: to manage risk associated with soil 0-4 ft

B.F. NELSON (Continued) **S105696329**

Start Date: Not reported
End Date: 11/2/2004
Planned Start Date: Not reported
Planned End Date: Not reported
Date Info Last Updated: 12/30/2004
Record Number: 22834

Facid: VP16930
Event: 156
Additional Information: via email
Start Date: Not reported
End Date: 10/9/2008
Planned Start Date: Not reported
Planned End Date: Not reported
Date Info Last Updated: 10/9/2008
Record Number: 29496

Facid: VP16930
Event: 156
Additional Information: Response Action Plan Amendment, 10/21/08
Start Date: Not reported
End Date: 10/27/2008
Planned Start Date: Not reported
Planned End Date: Not reported
Date Info Last Updated: 10/27/2008
Record Number: 29579

Facid: VP16930
Event: 158
Additional Information: None Entered
Start Date: Not reported
End Date: 7/31/2007
Planned Start Date: Not reported
Planned End Date: Not reported
Date Info Last Updated: 7/30/2007
Record Number: 27283

Facid: VP16930
Event: 214
Additional Information: Requested in NAD
Start Date: Not reported
End Date: Not reported
Planned Start Date: Not reported
Planned End Date: Not reported
Date Info Last Updated: 12/22/2005
Record Number: 24615

Facid: VP16930
Event: Remedial Investigation
Additional Information: shallow soil samples from imported fill
Start Date: Not reported
End Date: 5/25/2007
Planned Start Date: Not reported
Planned End Date: Not reported
Date Info Last Updated: 7/30/2007
Record Number: 27282

B.F. NELSON (Continued) **S105696329**

Facid: VP16930
Event: Remedial Investigation
Additional Information: by Delta: test pits and geoprobes: soil samples
Start Date: Not reported
End Date: 8/15/2004
Planned Start Date: Not reported
Planned End Date: Not reported
Date Info Last Updated: 7/20/2004
Record Number: 21964

Facid: VP16930
Event: Remedial Investigation
Additional Information: by Wenck - test pits/5 monitoring wells
Start Date: Not reported
End Date: 11/1/2003
Planned Start Date: Not reported
Planned End Date: Not reported
Date Info Last Updated: 7/14/2004
Record Number: 18854

Facid: VP16930
Event: Remedial Action
Additional Information: creation of 4-foot soil buffer
Start Date: 5/15/2006
End Date: 9/21/2006
Planned Start Date: Not reported
Planned End Date: Not reported
Date Info Last Updated: 2/14/2007
Record Number: 26523

Facid: VP16930
Event: VIC Program Participation Dates (Start/End)
Additional Information: was PVIC 0210; entered into SRS 2/5/01
Start Date: 12/11/2002
End Date: Not reported
Planned Start Date: Not reported
Planned End Date: Not reported
Date Info Last Updated: Not reported
Record Number: 10435

Facid: VP16930
Event: No Association Determination Issued
Additional Information: NAD and Retroactive NAD to Park Board
Start Date: Not reported
End Date: 10/21/2004
Planned Start Date: Not reported
Planned End Date: Not reported
Date Info Last Updated: 10/21/2004
Record Number: 22418

Facid: VP16930
Event: Phase I Investigation
Additional Information: by Delta for MPCA Site Assessment Unit by Delta
Start Date: Not reported
End Date: 1/16/2001
Planned Start Date: Not reported
Planned End Date: Not reported

B.F. NELSON (Continued) **S105696329**

Date Info Last Updated: 7/20/2004
Record Number: 21965

Facid: VP16930
Event: Phase II Investigation
Additional Information: by Delta: test pits/geoprobes for soil/gw samples
Start Date: Not reported
End Date: 5/1/2001
Planned Start Date: Not reported
Planned End Date: Not reported
Date Info Last Updated: 7/14/2004
Record Number: 18853

Facid: VP16930
GW Recepts Prot by Rem Actn: Not reported
Ecological receptors present: False
Type of ecological receptors: Not reported
Acres of contaminated soil: 10
Volume of contaminated soil: Not reported
Acres of surface water impacted: Not reported
Acres of wetland impacted: Not reported
Acres of sediment impacted: Not reported
GW Plume Area Acres: Not reported
Cleanup Conducted: False
Acres of Contam Soil remediate: 10
Volume of Soil Cleaned: Not reported
Municipal wells contamd: Not reported
Dom wells contam: Not reported
People Impct SW intake contam: Not reported
Drums Revolved from site: Not reported
Yr Soil Remediated: Not reported
Acres of Soil w/ Restrict Access: Not reported
Yr IC remedy complete: Not reported
Yr GW remedy completed: Not reported
Year GWIC completed: Not reported
Acres of wetland of sediment remediated: Not reported
Public financing: False
Assurance help: True
Land use Classfn At Site: Recreational
Land use Vicinity Of Site: Residential
Deed notif Present On Site: False
Restrictive Covenant Present: True
Restrictions: Restrictive covenant required as per condition of the NAD 10/21/04
GW Pump and Treat Used at site: False
Quaternary Perched: False
Quaternary Water Table: True
Quaternary Confined: False
Cretaceous: False
Plattville: False
St. peter: False
Prairie Duchien: False
Jordan: False
Ironton/Galesville: False
Mt Simon Hinckley: False
Precambrian Undefferentiated: False
Other/Unknown Aquifier: False
Date Info Last Updated: 3/19/2007

B.F. NELSON (Continued) **S105696329**

Inst Control Info Updated: 3/19/2007
Inst Control Filed Location: Not reported
SW Classification (Primary): Not reported
SW Classification (Secondary): Not reported
Miscellaneous: Response action at this site was limited to managing risk associated with the proposed redevelopment (city park). The VP did not seek a No Action Determination. Response action was limited to importation of soil to create a 4-foot clean buffer. No impacted material was excavated.
SW Comments: Not reported

MN INSTITUTIONAL CONTROL:
Facility ID: VP16930
SEC Address: Not reported
Core Program Interest Id: 336797
Link Id: 5369
Facility Type: Other
Active: True
Pay Complete: False
MPCA Region: Metro
Size Acres: 10
HRS Score: Not reported
Enforcement Lead Agency: MPCA
Federal Defferal Plot: False
Emergency: False
Site Classification: False
RD/RA: False
RL/FS: False
Fund financed: False
Npl: False
Plp: False
District: Metro
Program Reffered from: Not reported
Program Interest: VIC
Physical Location: none
Natural Source damage: False
Clean up Cost: Not reported
Indian Reservation: False
Reserve Name: Not reported
MPCA Owned Wells at site: False
Created By: Pjensen
Date Created: 2/5/2001
Date Last Updated: 1/30/2003
Federal Facility: False
Primary Funding Source: Not reported
EPA Id: Not reported
MPCA Id: Not reported
Alpha Sort: Not reported
Legal Distt: 59A
Congressional Distt: 5
Public Land Survey Method: Not reported
Map Scale For PLS Locational Data: Not reported
Township 2: Not reported
Range: Not reported
PLS Township Suffix: Not reported
section: Not reported

B.F. NELSON (Continued) **S105696329**

PLS Qtr Section (160 Acres):	Not reported
PLS Qtr-Qtr Section (40 Acres):	Not reported
Pls Qtr-Qtr-Qtr Section (10 Acres):	Not reported
Pls Qtr-Qtr-Qtr-Qtr Secion (2.5 Acres):	Not reported
Quad:	Not reported
NAD Number:	83
Desc Of UTM Coord Pt:	Not reported
UTM Coord Pt Data Source:	Not reported
Org Providing UTM Coord Point Data:	Not reported
mpcapgmac:	Not reported
Utm Coord Pt Data Collection Method:	Not reported
Date Of Utm Coord Pt Data Collection:	Not reported
COL Date Qual:	Not reported
Map Scale:	Not reported
verifmeth:	Not reported
horizref:	Not reported
Utm Source:	2
Utm Method:	I1
Utm Scale:	A
Utm Accuracy:	Not reported
Utm East:	479192.40625
Utm North:	4982033
Utm Zone:	15
Basin Code:	2
Major Watershed:	20
Minor Watershed:	Not reported
Public Land Survey Method 2:	Not reported
Map Scale For PLS Locational Data 2:	Not reported
Township 2:	Not reported
Range 2:	Not reported
PLS Township Suffix 2:	Not reported
Section 2:	Not reported
PLS Qtr Section (160 Acres) 2:	Not reported
PLS Qtr-Qtr Section (40 Acres) 2:	Not reported
PLS Qtr-Qtr Section (10 Acres) 2:	Not reported
PLS Qtr-Qtr Section (2.5 Acres) 2:	Not reported
Quad 2:	Not reported
File Location:	Staff Member’s Desk
VIC Application GIS:	False
Notes:	may be affiliated with W.R. Grace; was PVIC#0210
Contact Type:	Staff PL/PM (Project Leader/Project Manager)s
Company Name:	MPCA
Contact Address:	520 Lafayette Road
Contact Address 2:	None
Contact City,St,Zip:	St. Paul, MN 551554194
Contact Province:	Not reported
Contact Country:	Not reported
Contact Postal code:	Not reported
Contact Phone:	6512967271
Contact Phone Ext:	Not reported
Contact Fax:	6512969707
Contact E-mail:	andrew.nichols@pca.state.mn.us
Contact Cell Phone:	Not reported
Contact Information Last Updated:	5/15/2008
Misc Contact Info:	Not reported
Receive Invoice:	F
Staff Id Num:	3359

B.F. NELSON (Continued) **S105696329**

Contact Type:	Voluntary Party
Company Name:	Minneapolis Park & Recreation Board
Contact Address:	2117 W. River Road
Contact Address 2:	Not reported
Contact City,St,Zip:	Minneapolis, MN 554112227
Contact Province:	Not reported
Contact Country:	Not reported
Contact Postal code:	Not reported
Contact Phone:	6122306465
Contact Phone Ext:	Not reported
Contact Fax:	Not reported
Contact E-mail:	neoloff@minneapolisparks.org
Contact Cell Phone:	Not reported
Contact Information Last Updated:	5/16/2008
Misc Contact Info:	Not reported
Receive Invoice:	F
Staff Id Num:	Not reported

Contact Type:	Consultant
Company Name:	Delta Environmental Consultants, Inc.
Contact Address:	2770 Cleveland Avenue
Contact Address 2:	Not reported
Contact City,St,Zip:	Roseville, MN 55113
Contact Province:	Not reported
Contact Country:	Not reported
Contact Postal code:	Not reported
Contact Phone:	6516399449
Contact Phone Ext:	Not reported
Contact Fax:	Not reported
Contact E-mail:	Not reported
Contact Cell Phone:	Not reported
Contact Information Last Updated:	12/11/2002
Misc Contact Info:	Not reported
Receive Invoice:	F
Staff Id Num:	Not reported

Contact Type:	Legal Counsel
Company Name:	Rice, Michels & Johnson
Contact Address:	10 Second St. N.E.
Contact Address 2:	Not reported
Contact City,St,Zip:	Minneapolis, MN 55413
Contact Province:	Not reported
Contact Country:	Not reported
Contact Postal code:	Not reported
Contact Phone:	6123397121
Contact Phone Ext:	Not reported
Contact Fax:	Not reported
Contact E-mail:	Not reported
Contact Cell Phone:	Not reported
Contact Information Last Updated:	12/11/2002
Misc Contact Info:	Not reported
Receive Invoice:	F
Staff Id Num:	Not reported

Contact Type:	Voluntary Party
Company Name:	Minneapolis Park & Recreation Board
Contact Address:	2117 W. River Road

B.F. NELSON (Continued) **S105696329**

Contact Address 2: Not reported
Contact City,St,Zip: Minneapolis, MN 55411
Contact Province: Not reported
Contact Country: Not reported
Contact Postal code: Not reported
Contact Phone: 6122306400
Contact Phone Ext: Not reported
Contact Fax: Not reported
Contact E-mail: Not reported
Contact Cell Phone: Not reported
Contact Information Last Updated: 12/11/2002
Misc Contact Info: Not reported
Receive Invoice: T
Staff Id Num: Not reported

Contact Type: Staff TA (Technical Analyst)
Company Name: MPCA
Contact Address: 520 Lafayette Rd.
Contact Address 2: Not reported
Contact City,St,Zip: St. Paul, MN 551554194
Contact Province: Not reported
Contact Country: Not reported
Contact Postal code: Not reported
Contact Phone: 651-296-8947
Contact Phone Ext: Not reported
Contact Fax: 651-296-9707
Contact E-mail: amy.hadiaris@pca.state.mn.us
Contact Cell Phone: Not reported
Contact Information Last Updated: 2/5/2001
Misc Contact Info: Not reported
Receive Invoice: F
Staff Id Num: 222

Contact Type: Former Staff Project Leader/Project Manager
Company Name: MPCA
Contact Address: 520 Lafayette Rd
Contact Address 2: Not reported
Contact City,St,Zip: St. Paul, MN 551554194
Contact Province: Not reported
Contact Country: Not reported
Contact Postal code: Not reported
Contact Phone: 6512967744
Contact Phone Ext: Not reported
Contact Fax: Not reported
Contact E-mail: Not reported
Contact Cell Phone: Not reported
Contact Information Last Updated: 2/5/2001
Misc Contact Info: Not reported
Receive Invoice: F
Staff Id Num: 3289

Contaminant Id: Nickel
Contaminated Media: Ground Water
Req Cleanup Concluded: Not reported
Cleanup Lvl Measure Units: Not reported
Basis For Req Cleanup Lvl: Not reported
Max Residual Contamination: Not reported

B.F. NELSON (Continued) **S105696329**

Date Info Last Updated:	1/24/2003
Contaminant Id:	Cyanide, free
Contaminated Media:	Soil
Req Cleanup Concluded:	Not reported
Cleanup Lvl Measure Units:	Not reported
Basis For Req Cleanup Lvl:	Not reported
Max Residual Contamination:	Not reported
Date Info Last Updated:	1/24/2003
Contaminant Id:	Lead
Contaminated Media:	Soil
Req Cleanup Concluded:	Not reported
Cleanup Lvl Measure Units:	Not reported
Basis For Req Cleanup Lvl:	Not reported
Max Residual Contamination:	Not reported
Date Info Last Updated:	1/24/2003
Contaminant Id:	Thallium
Contaminated Media:	Soil
Req Cleanup Concluded:	Not reported
Cleanup Lvl Measure Units:	Not reported
Basis For Req Cleanup Lvl:	Not reported
Max Residual Contamination:	Not reported
Date Info Last Updated:	1/24/2003
Contaminant Id:	Arsenic
Contaminated Media:	Soil
Req Cleanup Concluded:	Not reported
Cleanup Lvl Measure Units:	Not reported
Basis For Req Cleanup Lvl:	Not reported
Max Residual Contamination:	Not reported
Date Info Last Updated:	1/24/2003
Contaminant Id:	Beryllium
Contaminated Media:	Ground Water
Req Cleanup Concluded:	Not reported
Cleanup Lvl Measure Units:	Not reported
Basis For Req Cleanup Lvl:	Not reported
Max Residual Contamination:	Not reported
Date Info Last Updated:	1/24/2003
Contaminant Id:	Cadmium
Contaminated Media:	Ground Water
Req Cleanup Concluded:	Not reported
Cleanup Lvl Measure Units:	Not reported
Basis For Req Cleanup Lvl:	Not reported
Max Residual Contamination:	Not reported
Date Info Last Updated:	1/24/2003
Contaminant Id:	Copper
Contaminated Media:	Soil
Req Cleanup Concluded:	Not reported
Cleanup Lvl Measure Units:	Not reported
Basis For Req Cleanup Lvl:	Not reported
Max Residual Contamination:	Not reported
Date Info Last Updated:	1/24/2003

B.F. NELSON (Continued) **S105696329**

Contaminant Id: Total PAHs
Contaminated Media: Soil
Req Cleanup Concluded: Not reported
Cleanup Lvl Measure Units: Not reported
Basis For Req Cleanup Lvl: Not reported
Max Residual Contamination: Not reported
Date Info Last Updated: 1/24/2003

Contaminant Id: Antimony
Contaminated Media: Ground Water
Req Cleanup Concluded: Not reported
Cleanup Lvl Measure Units: Not reported
Basis For Req Cleanup Lvl: Not reported
Max Residual Contamination: Not reported
Date Info Last Updated: 1/24/2003

Contaminant Id: Chromium III
Contaminated Media: Ground Water
Req Cleanup Concluded: Not reported
Cleanup Lvl Measure Units: Not reported
Basis For Req Cleanup Lvl: Not reported
Max Residual Contamination: Not reported
Date Info Last Updated: 1/24/2003

Contaminant Id: Antimony
Contaminated Media: Soil
Req Cleanup Concluded: Not reported
Cleanup Lvl Measure Units: Not reported
Basis For Req Cleanup Lvl: Not reported
Max Residual Contamination: Not reported
Date Info Last Updated: 1/24/2003

Contaminant Id: Manganese
Contaminated Media: Soil
Req Cleanup Concluded: Not reported
Cleanup Lvl Measure Units: Not reported
Basis For Req Cleanup Lvl: Not reported
Max Residual Contamination: Not reported
Date Info Last Updated: 1/24/2003

Contaminant Id: Mercury
Contaminated Media: Soil
Req Cleanup Concluded: Not reported
Cleanup Lvl Measure Units: Not reported
Basis For Req Cleanup Lvl: Not reported
Max Residual Contamination: Not reported
Date Info Last Updated: 1/24/2003

Contaminant Id: Mercury
Contaminated Media: Ground Water
Req Cleanup Concluded: Not reported
Cleanup Lvl Measure Units: Not reported
Basis For Req Cleanup Lvl: Not reported
Max Residual Contamination: Not reported
Date Info Last Updated: 1/24/2003

Contaminant Id: Zinc

B.F. NELSON (Continued) **S105696329**

Contaminated Media: Ground Water
Req Cleanup Concluded: Not reported
Cleanup Lvl Measure Units: Not reported
Basis For Req Cleanup Lvl: Not reported
Max Residual Contamination: Not reported
Date Info Last Updated: 1/24/2003

Contaminant Id: Iron
Contaminated Media: Soil
Req Cleanup Concluded: Not reported
Cleanup Lvl Measure Units: Not reported
Basis For Req Cleanup Lvl: Not reported
Max Residual Contamination: Not reported
Date Info Last Updated: 1/24/2003

Contaminant Id: Vanadium
Contaminated Media: Ground Water
Req Cleanup Concluded: Not reported
Cleanup Lvl Measure Units: Not reported
Basis For Req Cleanup Lvl: Not reported
Max Residual Contamination: Not reported
Date Info Last Updated: 1/24/2003

Contaminant Id: Naphthalene
Contaminated Media: Soil
Req Cleanup Concluded: Not reported
Cleanup Lvl Measure Units: Not reported
Basis For Req Cleanup Lvl: Not reported
Max Residual Contamination: Not reported
Date Info Last Updated: 1/24/2003

Contaminant Id: Thallium
Contaminated Media: Ground Water
Req Cleanup Concluded: Not reported
Cleanup Lvl Measure Units: Not reported
Basis For Req Cleanup Lvl: Not reported
Max Residual Contamination: Not reported
Date Info Last Updated: 1/24/2003

Facid: VP16930
Event: 114
Additional Information: Environmental Convenant sent out
Start Date: Not reported
End Date: 11/14/2007
Planned Start Date: Not reported
Planned End Date: Not reported
Date Info Last Updated: 11/28/2007
Record Number: 27869

Facid: VP16930
Event: 114
Additional Information: Awarded Brownfields Cleanup Grant by EPA
Start Date: Not reported
End Date: 11/1/2005
Planned Start Date: Not reported
Planned End Date: Not reported
Date Info Last Updated: 3/19/2007

B.F. NELSON (Continued) **S105696329**

Record Number: 26683

Facid: VP16930
Event: 114
Additional Information: Affidavit for Park Board's RNAD
Start Date: Not reported
End Date: 10/8/2004
Planned Start Date: Not reported
Planned End Date: Not reported
Date Info Last Updated: 10/14/2004
Record Number: 22379

Facid: VP16930
Event: 114
Additional Information: Monitoring wells sealed
Start Date: Not reported
End Date: 6/6/2006
Planned Start Date: Not reported
Planned End Date: Not reported
Date Info Last Updated: 3/19/2007
Record Number: 26684

Facid: VP16930
Event: 142
Additional Information: 2nd round of gw samples from wells - Wenck
Start Date: Not reported
End Date: 2/27/2004
Planned Start Date: Not reported
Planned End Date: Not reported
Date Info Last Updated: 7/14/2004
Record Number: 18856

Facid: VP16930
Event: 142
Additional Information: 3rd round of gw samples from wells - Delta
Start Date: Not reported
End Date: 7/26/2004
Planned Start Date: Not reported
Planned End Date: Not reported
Date Info Last Updated: 9/24/2004
Record Number: 22308

Facid: VP16930
Event: 142
Additional Information: 1st round of gw samples from wells - Wenck
Start Date: Not reported
End Date: 12/5/2003
Planned Start Date: Not reported
Planned End Date: Not reported
Date Info Last Updated: 7/14/2004
Record Number: 18855

Facid: VP16930
Event: 148
Additional Information: by Minneapolis Park and Recreation Board
Start Date: Not reported
End Date: 9/30/2004

B.F. NELSON (Continued) **S105696329**

Planned Start Date: Not reported
Planned End Date: Not reported
Date Info Last Updated: 9/24/2004
Record Number: 22309

Facid: VP16930
Event: 156
Additional Information: to manage risk associated with soil 0-4 ft
Start Date: Not reported
End Date: 11/2/2004
Planned Start Date: Not reported
Planned End Date: Not reported
Date Info Last Updated: 12/30/2004
Record Number: 22834

Facid: VP16930
Event: 156
Additional Information: via email
Start Date: Not reported
End Date: 10/9/2008
Planned Start Date: Not reported
Planned End Date: Not reported
Date Info Last Updated: 10/9/2008
Record Number: 29496

Facid: VP16930
Event: 156
Additional Information: Response Action Plan Amendment, 10/21/08
Start Date: Not reported
End Date: 10/27/2008
Planned Start Date: Not reported
Planned End Date: Not reported
Date Info Last Updated: 10/27/2008
Record Number: 29579

Facid: VP16930
Event: 158
Additional Information: None Entered
Start Date: Not reported
End Date: 7/31/2007
Planned Start Date: Not reported
Planned End Date: Not reported
Date Info Last Updated: 7/30/2007
Record Number: 27283

Facid: VP16930
Event: 214
Additional Information: Requested in NAD
Start Date: Not reported
End Date: Not reported
Planned Start Date: Not reported
Planned End Date: Not reported
Date Info Last Updated: 12/22/2005
Record Number: 24615

Facid: VP16930
Event: Remedial Investigation

B.F. NELSON (Continued) **S105696329**

Additional Information:	shallow soil samples from imported fill
Start Date:	Not reported
End Date:	5/25/2007
Planned Start Date:	Not reported
Planned End Date:	Not reported
Date Info Last Updated:	7/30/2007
Record Number:	27282

Facid:	VP16930
Event:	Remedial Investigation
Additional Information:	by Delta: test pits and geoprobes: soil samples
Start Date:	Not reported
End Date:	8/15/2004
Planned Start Date:	Not reported
Planned End Date:	Not reported
Date Info Last Updated:	7/20/2004
Record Number:	21964

Facid:	VP16930
Event:	Remedial Investigation
Additional Information:	by Wenck - test pits/5 monitoring wells
Start Date:	Not reported
End Date:	11/1/2003
Planned Start Date:	Not reported
Planned End Date:	Not reported
Date Info Last Updated:	7/14/2004
Record Number:	18854

Facid:	VP16930
Event:	Remedial Action
Additional Information:	creation of 4-foot soil buffer
Start Date:	5/15/2006
End Date:	9/21/2006
Planned Start Date:	Not reported
Planned End Date:	Not reported
Date Info Last Updated:	2/14/2007
Record Number:	26523

Facid:	VP16930
Event:	VIC Program Participation Dates (Start/End)
Additional Information:	was PVIC 0210; entered into SRS 2/5/01
Start Date:	12/11/2002
End Date:	Not reported
Planned Start Date:	Not reported
Planned End Date:	Not reported
Date Info Last Updated:	Not reported
Record Number:	10435

Facid:	VP16930
Event:	No Association Determination Issued
Additional Information:	NAD and Retroactive NAD to Park Board
Start Date:	Not reported
End Date:	10/21/2004
Planned Start Date:	Not reported
Planned End Date:	Not reported
Date Info Last Updated:	10/21/2004
Record Number:	22418

B.F. NELSON (Continued) **S105696329**

Facid:	VP16930
Event:	Phase I Investigation
Additional Information:	by Delta for MPCA Site Assessment Unit by Delta
Start Date:	Not reported
End Date:	1/16/2001
Planned Start Date:	Not reported
Planned End Date:	Not reported
Date Info Last Updated:	7/20/2004
Record Number:	21965

Facid:	VP16930
Event:	Phase II Investigation
Additional Information:	by Delta: test pits/geoprobes for soil/gw samples
Start Date:	Not reported
End Date:	5/1/2001
Planned Start Date:	Not reported
Planned End Date:	Not reported
Date Info Last Updated:	7/14/2004
Record Number:	18853

Facid:	VP16930
GW Recepts Prot by Rem Actn:	Not reported
Ecological receptors present:	False
Type of ecological receptors:	Not reported
Acres of contaminated soil:	10
Volume of contaminated soil:	Not reported
Acres of surface water impacted:	Not reported
Acres of wetland impacted:	Not reported
Acres of sediment impacted:	Not reported
GW Plume Area Acres:	Not reported
Cleanup Conducted:	False
Acres of Contam Soil remediate:	10
Volume of Soil Cleaned:	Not reported
# Municipal wells contamd:	Not reported
# Dom wells contam:	Not reported
# People Impct SW intake contam:	Not reported
# Drums Revolved from site:	Not reported
Yr Soil Remediated:	Not reported
Acres of Soil w/ Restrict Access:	Not reported
Yr IC remedy complete:	Not reported
Yr GW remedy completed:	Not reported
Year GWIC completed:	Not reported
Acres of wetland of sediment remediated:	Not reported
Public financing:	False
Assurance help:	True
Land use Classfn At Site:	Recreational
Land use Vicinity Of Site:	Residential
Deed notif Present On Site:	False
Restrictive Covenant Present:	True
Restrictions:	Restrictive covenant required as per condition of the NAD 10/21/04
GW Pump and Treat Used at site:	False
Quaternary Perched:	False
Quaternary Water Table:	True
Quaternary Confined:	False
Cretaceous:	False
Plattville:	False
St. peter:	False

B.F. NELSON (Continued) **S105696329**

Prairie Duchien:	False
Jordan:	False
Ironton/Galesville:	False
Mt Simon Hinckley:	False
Precambrian Undefferentiated:	False
Other/Unknown Aquifier:	False
Date Info Last Updated:	3/19/2007
Inst Control Info Updated:	3/19/2007
Inst Control Filed Location:	Not reported
SW Classification (Primary):	Not reported
SW Classification (Secondary):	Not reported
Miscellaneous:	Response action at this site was limited to managing risk associated with the proposed redevelopment (city park). The VP did not seek a No Action Determination. Response action was limited to importation of soil to create a 4-foot clean buffer. No impacted material was excavated.
SW Comments:	Not reported

MN SRS:

Facility ID:	VP16930
SEC Address:	Not reported
Link Id:	5369
Facility Type:	Other
Active:	True
Pay Complete:	False
MPCA Region:	Metro
Size Acres:	10
HRS Score:	Not reported
Enforcement Lead Agency:	MPCA
Federal Defferal Plot:	False
Emergency:	False
Site Classification:	False
RD/RA:	False
RL/FS:	False
Fund financed:	False
Npl:	False
Plp:	False
District:	Metro
Program Referred from:	Not reported
Program Interest:	VIC
Physical Location:	none
Natural Source damage:	False
Clean up Cost:	Not reported
Indian Reservation:	False
Reserve Name:	Not reported
MPCA Owned Wells at site:	False
Created By:	Pjensen
Date Created:	2/5/2001
Date Last Updated:	1/30/2003
Federal Facility:	False
Primary Funding Source:	Not reported
EPA Id:	Not reported
MPCA Id:	Not reported
Alpha Sort:	Not reported
Legal Distt:	59A
Congressional Distt:	5

B.F. NELSON (Continued) **S105696329**

Public Land Survey Method:	Not reported
Map Scale For PLS Locational Data:	Not reported
Township 2:	Not reported
Range:	Not reported
PLS Township Suffix:	Not reported
section:	Not reported
PLS Qtr Section (160 Acres):	Not reported
PLS Qtr-Qtr Section (40 Acres):	Not reported
Pls Qtr-Qtr-Qtr Section (10 Acres):	Not reported
Pls Qtr-Qtr-Qtr-Qtr Secion (2.5 Acres):	Not reported
Quad:	Not reported
NAD Number:	83
Desc Of UTM Coord Pt:	Not reported
UTM Coord Pt Data Source:	Not reported
Org Providing UTM Coord Point Data:	Not reported
mpcapgmac:	Not reported
Utm Coord Pt Data Collection Method:	Not reported
Date Of Utm Coord Pt Data Collection:	Not reported
COL Date Qual:	Not reported
Map Scale:	Not reported
verifmeth:	Not reported
horizref:	Not reported
Utm Source:	2
Utm Method:	I1
Utm Scale:	A
Utm Accuracy:	Not reported
Utm East:	479192.40625
Utm North:	4982033
Utm Zone:	15
Basin Code:	2
Major Watershed:	20
Minor Watershed:	Not reported
Public Land Survey Method 2:	Not reported
Map Scale For PLS Locational Data 2:	Not reported
Township 2:	Not reported
Range 2:	Not reported
PLS Township Suffix 2:	Not reported
Section 2:	Not reported
PLS Qtr Section (160 Acres) 2:	Not reported
PLS Qtr-Qtr Section (40 Acres) 2:	Not reported
PLS Qtr-Qtr Section (10 Acres) 2:	Not reported
PLS Qtr-Qtr Section (2.5 Acres) 2:	Not reported
Quad 2:	Not reported
File Location:	Staff Member's Desk
VIC Application GIS:	False
Notes:	may be affiliated with W.R. Grace; was PVIC#0210
Contact Type:	Staff PL/PM (Project Leader/Project Manager)s
Company Name:	MPCA
Contact Address:	520 Lafayette Road
Contact Address 2:	None
Contact City,St,Zip:	St. Paul, MN 551554194
Contact Province:	Not reported
Contact Country:	Not reported
Contact Postal code:	Not reported
Contact Phone:	6512967271
Contact Phone Ext:	Not reported
Contact Fax:	6512969707

B.F. NELSON (Continued) **S105696329**

Contact E-mail: andrew.nichols@pca.state.mn.us
Contact Cell Phone: Not reported
Contact Information Last Updated: 5/15/2008
Misc Contact Info: Not reported
Receive Invoice: F
Staff Id Num: 3359

Contact Type: Voluntary Party
Company Name: Minneapolis Park & Recreation Board
Contact Address: 2117 W. River Road
Contact Address 2: Not reported
Contact City,St,Zip: Minneapolis, MN 554112227
Contact Province: Not reported
Contact Country: Not reported
Contact Postal code: Not reported
Contact Phone: 6122306465
Contact Phone Ext: Not reported
Contact Fax: Not reported
Contact E-mail: neoloff@minneapolisparks.org
Contact Cell Phone: Not reported
Contact Information Last Updated: 5/16/2008
Misc Contact Info: Not reported
Receive Invoice: F
Staff Id Num: Not reported

Contact Type: Consultant
Company Name: Delta Environmental Consultants, Inc.
Contact Address: 2770 Cleveland Avenue
Contact Address 2: Not reported
Contact City,St,Zip: Roseville, MN 55113
Contact Province: Not reported
Contact Country: Not reported
Contact Postal code: Not reported
Contact Phone: 6516399449
Contact Phone Ext: Not reported
Contact Fax: Not reported
Contact E-mail: Not reported
Contact Cell Phone: Not reported
Contact Information Last Updated: 12/11/2002
Misc Contact Info: Not reported
Receive Invoice: F
Staff Id Num: Not reported

Contact Type: Legal Counsel
Company Name: Rice, Michels & Johnson
Contact Address: 10 Second St. N.E.
Contact Address 2: Not reported
Contact City,St,Zip: Minneapolis, MN 55413
Contact Province: Not reported
Contact Country: Not reported
Contact Postal code: Not reported
Contact Phone: 6123397121
Contact Phone Ext: Not reported
Contact Fax: Not reported
Contact E-mail: Not reported
Contact Cell Phone: Not reported
Contact Information Last Updated: 12/11/2002

B.F. NELSON (Continued) **S105696329**

Misc Contact Info: Not reported
Receive Invoice: F
Staff Id Num: Not reported

Contact Type: Voluntary Party
Company Name: Minneapolis Park & Recreation Board
Contact Address: 2117 W. River Road
Contact Address 2: Not reported
Contact City,St,Zip: Minneapolis, MN 55411
Contact Province: Not reported
Contact Country: Not reported
Contact Postal code: Not reported
Contact Phone: 6122306400
Contact Phone Ext: Not reported
Contact Fax: Not reported
Contact E-mail: Not reported
Contact Cell Phone: Not reported
Contact Information Last Updated: 12/11/2002
Misc Contact Info: Not reported
Receive Invoice: T
Staff Id Num: Not reported

Contact Type: Staff TA (Technical Analyst)
Company Name: MPCA
Contact Address: 520 Lafayette Rd.
Contact Address 2: Not reported
Contact City,St,Zip: St. Paul, MN 551554194
Contact Province: Not reported
Contact Country: Not reported
Contact Postal code: Not reported
Contact Phone: 651-296-8947
Contact Phone Ext: Not reported
Contact Fax: 651-296-9707
Contact E-mail: amy.hadiaris@pca.state.mn.us
Contact Cell Phone: Not reported
Contact Information Last Updated: 2/5/2001
Misc Contact Info: Not reported
Receive Invoice: F
Staff Id Num: 222

Contact Type: Former Staff Project Leader/Project Manager
Company Name: MPCA
Contact Address: 520 Lafayette Rd
Contact Address 2: Not reported
Contact City,St,Zip: St. Paul, MN 551554194
Contact Province: Not reported
Contact Country: Not reported
Contact Postal code: Not reported
Contact Phone: 6512967744
Contact Phone Ext: Not reported
Contact Fax: Not reported
Contact E-mail: Not reported
Contact Cell Phone: Not reported
Contact Information Last Updated: 2/5/2001
Misc Contact Info: Not reported
Receive Invoice: F
Staff Id Num: 3289

B.F. NELSON (Continued) **S105696329**

Contaminant Id: Nickel
Contaminated Media: Ground Water
Req Cleanup Concluded: Not reported
Cleanup Lvl Measure Units: Not reported
Basis For Req Cleanup Lvl: Not reported
Max Residual Contamination: Not reported
Date Info Last Updated: 1/24/2003

Contaminant Id: Cyanide, free
Contaminated Media: Soil
Req Cleanup Concluded: Not reported
Cleanup Lvl Measure Units: Not reported
Basis For Req Cleanup Lvl: Not reported
Max Residual Contamination: Not reported
Date Info Last Updated: 1/24/2003

Contaminant Id: Lead
Contaminated Media: Soil
Req Cleanup Concluded: Not reported
Cleanup Lvl Measure Units: Not reported
Basis For Req Cleanup Lvl: Not reported
Max Residual Contamination: Not reported
Date Info Last Updated: 1/24/2003

Contaminant Id: Thallium
Contaminated Media: Soil
Req Cleanup Concluded: Not reported
Cleanup Lvl Measure Units: Not reported
Basis For Req Cleanup Lvl: Not reported
Max Residual Contamination: Not reported
Date Info Last Updated: 1/24/2003

Contaminant Id: Arsenic
Contaminated Media: Soil
Req Cleanup Concluded: Not reported
Cleanup Lvl Measure Units: Not reported
Basis For Req Cleanup Lvl: Not reported
Max Residual Contamination: Not reported
Date Info Last Updated: 1/24/2003

Contaminant Id: Beryllium
Contaminated Media: Ground Water
Req Cleanup Concluded: Not reported
Cleanup Lvl Measure Units: Not reported
Basis For Req Cleanup Lvl: Not reported
Max Residual Contamination: Not reported
Date Info Last Updated: 1/24/2003

Contaminant Id: Cadmium
Contaminated Media: Ground Water
Req Cleanup Concluded: Not reported
Cleanup Lvl Measure Units: Not reported
Basis For Req Cleanup Lvl: Not reported
Max Residual Contamination: Not reported
Date Info Last Updated: 1/24/2003

Contaminant Id: Copper

B.F. NELSON (Continued) **S105696329**

Contaminated Media: Soil
Req Cleanup Concluded: Not reported
Cleanup Lvl Measure Units: Not reported
Basis For Req Cleanup Lvl: Not reported
Max Residual Contamination: Not reported
Date Info Last Updated: 1/24/2003

Contaminant Id: Total PAHs
Contaminated Media: Soil
Req Cleanup Concluded: Not reported
Cleanup Lvl Measure Units: Not reported
Basis For Req Cleanup Lvl: Not reported
Max Residual Contamination: Not reported
Date Info Last Updated: 1/24/2003

Contaminant Id: Antimony
Contaminated Media: Ground Water
Req Cleanup Concluded: Not reported
Cleanup Lvl Measure Units: Not reported
Basis For Req Cleanup Lvl: Not reported
Max Residual Contamination: Not reported
Date Info Last Updated: 1/24/2003

Contaminant Id: Chromium III
Contaminated Media: Ground Water
Req Cleanup Concluded: Not reported
Cleanup Lvl Measure Units: Not reported
Basis For Req Cleanup Lvl: Not reported
Max Residual Contamination: Not reported
Date Info Last Updated: 1/24/2003

Contaminant Id: Antimony
Contaminated Media: Soil
Req Cleanup Concluded: Not reported
Cleanup Lvl Measure Units: Not reported
Basis For Req Cleanup Lvl: Not reported
Max Residual Contamination: Not reported
Date Info Last Updated: 1/24/2003

Contaminant Id: Manganese
Contaminated Media: Soil
Req Cleanup Concluded: Not reported
Cleanup Lvl Measure Units: Not reported
Basis For Req Cleanup Lvl: Not reported
Max Residual Contamination: Not reported
Date Info Last Updated: 1/24/2003

Contaminant Id: Mercury
Contaminated Media: Soil
Req Cleanup Concluded: Not reported
Cleanup Lvl Measure Units: Not reported
Basis For Req Cleanup Lvl: Not reported
Max Residual Contamination: Not reported
Date Info Last Updated: 1/24/2003

Contaminant Id: Mercury
Contaminated Media: Ground Water

B.F. NELSON (Continued) **S105696329**

Req Cleanup Concluded: Not reported
Cleanup Lvl Measure Units: Not reported
Basis For Req Cleanup Lvl: Not reported
Max Residual Contamination: Not reported
Date Info Last Updated: 1/24/2003

Contaminant Id: Zinc
Contaminated Media: Ground Water
Req Cleanup Concluded: Not reported
Cleanup Lvl Measure Units: Not reported
Basis For Req Cleanup Lvl: Not reported
Max Residual Contamination: Not reported
Date Info Last Updated: 1/24/2003

Contaminant Id: Iron
Contaminated Media: Soil
Req Cleanup Concluded: Not reported
Cleanup Lvl Measure Units: Not reported
Basis For Req Cleanup Lvl: Not reported
Max Residual Contamination: Not reported
Date Info Last Updated: 1/24/2003

Contaminant Id: Vanadium
Contaminated Media: Ground Water
Req Cleanup Concluded: Not reported
Cleanup Lvl Measure Units: Not reported
Basis For Req Cleanup Lvl: Not reported
Max Residual Contamination: Not reported
Date Info Last Updated: 1/24/2003

Contaminant Id: Naphthalene
Contaminated Media: Soil
Req Cleanup Concluded: Not reported
Cleanup Lvl Measure Units: Not reported
Basis For Req Cleanup Lvl: Not reported
Max Residual Contamination: Not reported
Date Info Last Updated: 1/24/2003

Contaminant Id: Thallium
Contaminated Media: Ground Water
Req Cleanup Concluded: Not reported
Cleanup Lvl Measure Units: Not reported
Basis For Req Cleanup Lvl: Not reported
Max Residual Contamination: Not reported
Date Info Last Updated: 1/24/2003

Facid: VP16930
Event: 114
Additional Information: Environmental Convenant sent out
Start Date: Not reported
End Date: 11/14/2007
Planned Start Date: Not reported
Planned End Date: Not reported
Date Info Last Updated: 11/28/2007
Record Number: 27869

Facid: VP16930

B.F. NELSON (Continued) **S105696329**

Event: 114
Additional Information: Awarded Brownfields Cleanup Grant by EPA
Start Date: Not reported
End Date: 11/1/2005
Planned Start Date: Not reported
Planned End Date: Not reported
Date Info Last Updated: 3/19/2007
Record Number: 26683

Facid: VP16930
Event: 114
Additional Information: Affidavit for Park Board's RNAD
Start Date: Not reported
End Date: 10/8/2004
Planned Start Date: Not reported
Planned End Date: Not reported
Date Info Last Updated: 10/14/2004
Record Number: 22379

Facid: VP16930
Event: 114
Additional Information: Monitoring wells sealed
Start Date: Not reported
End Date: 6/6/2006
Planned Start Date: Not reported
Planned End Date: Not reported
Date Info Last Updated: 3/19/2007
Record Number: 26684

Facid: VP16930
Event: 142
Additional Information: 2nd round of gw samples from wells - Wenck
Start Date: Not reported
End Date: 2/27/2004
Planned Start Date: Not reported
Planned End Date: Not reported
Date Info Last Updated: 7/14/2004
Record Number: 18856

Facid: VP16930
Event: 142
Additional Information: 3rd round of gw samples from wells - Delta
Start Date: Not reported
End Date: 7/26/2004
Planned Start Date: Not reported
Planned End Date: Not reported
Date Info Last Updated: 9/24/2004
Record Number: 22308

Facid: VP16930
Event: 142
Additional Information: 1st round of gw samples from wells - Wenck
Start Date: Not reported
End Date: 12/5/2003
Planned Start Date: Not reported
Planned End Date: Not reported
Date Info Last Updated: 7/14/2004

B.F. NELSON (Continued) **S105696329**

Record Number: 18855

Facid: VP16930
Event: 148
Additional Information: by Minneapolis Park and Recreation Board
Start Date: Not reported
End Date: 9/30/2004
Planned Start Date: Not reported
Planned End Date: Not reported
Date Info Last Updated: 9/24/2004
Record Number: 22309

Facid: VP16930
Event: 156
Additional Information: to manage risk associated with soil 0-4 ft
Start Date: Not reported
End Date: 11/2/2004
Planned Start Date: Not reported
Planned End Date: Not reported
Date Info Last Updated: 12/30/2004
Record Number: 22834

Facid: VP16930
Event: 156
Additional Information: via email
Start Date: Not reported
End Date: 10/9/2008
Planned Start Date: Not reported
Planned End Date: Not reported
Date Info Last Updated: 10/9/2008
Record Number: 29496

Facid: VP16930
Event: 156
Additional Information: Response Action Plan Amendment, 10/21/08
Start Date: Not reported
End Date: 10/27/2008
Planned Start Date: Not reported
Planned End Date: Not reported
Date Info Last Updated: 10/27/2008
Record Number: 29579

Facid: VP16930
Event: 158
Additional Information: None Entered
Start Date: Not reported
End Date: 7/31/2007
Planned Start Date: Not reported
Planned End Date: Not reported
Date Info Last Updated: 7/30/2007
Record Number: 27283

Facid: VP16930
Event: 214
Additional Information: Requested in NAD
Start Date: Not reported
End Date: Not reported

B.F. NELSON (Continued) **S105696329**

Planned Start Date: Not reported
Planned End Date: Not reported
Date Info Last Updated: 12/22/2005
Record Number: 24615

Facid: VP16930
Event: Remedial Investigation
Additional Information: shallow soil samples from imported fill
Start Date: Not reported
End Date: 5/25/2007
Planned Start Date: Not reported
Planned End Date: Not reported
Date Info Last Updated: 7/30/2007
Record Number: 27282

Facid: VP16930
Event: Remedial Investigation
Additional Information: by Delta: test pits and geoprobes: soil samples
Start Date: Not reported
End Date: 8/15/2004
Planned Start Date: Not reported
Planned End Date: Not reported
Date Info Last Updated: 7/20/2004
Record Number: 21964

Facid: VP16930
Event: Remedial Investigation
Additional Information: by Wenck - test pits/5 monitoring wells
Start Date: Not reported
End Date: 11/1/2003
Planned Start Date: Not reported
Planned End Date: Not reported
Date Info Last Updated: 7/14/2004
Record Number: 18854

Facid: VP16930
Event: Remedial Action
Additional Information: creation of 4-foot soil buffer
Start Date: 5/15/2006
End Date: 9/21/2006
Planned Start Date: Not reported
Planned End Date: Not reported
Date Info Last Updated: 2/14/2007
Record Number: 26523

Facid: VP16930
Event: VIC Program Participation Dates (Start/End)
Additional Information: was PVIC 0210; entered into SRS 2/5/01
Start Date: 12/11/2002
End Date: Not reported
Planned Start Date: Not reported
Planned End Date: Not reported
Date Info Last Updated: Not reported
Record Number: 10435

Facid: VP16930
Event: No Association Determination Issued

B.F. NELSON (Continued) **S105696329**

Additional Information:	NAD and Retroactive NAD to Park Board
Start Date:	Not reported
End Date:	10/21/2004
Planned Start Date:	Not reported
Planned End Date:	Not reported
Date Info Last Updated:	10/21/2004
Record Number:	22418

Facid:	VP16930
Event:	Phase I Investigation
Additional Information:	by Delta for MPCA Site Assessment Unit by Delta
Start Date:	Not reported
End Date:	1/16/2001
Planned Start Date:	Not reported
Planned End Date:	Not reported
Date Info Last Updated:	7/20/2004
Record Number:	21965

Facid:	VP16930
Event:	Phase II Investigation
Additional Information:	by Delta: test pits/geoprobes for soil/gw samples
Start Date:	Not reported
End Date:	5/1/2001
Planned Start Date:	Not reported
Planned End Date:	Not reported
Date Info Last Updated:	7/14/2004
Record Number:	18853

Facid:	VP16930
GW Recepts Prot by Rem Actn:	Not reported
Ecological receptors present:	False
Type of ecological receptors:	Not reported
Acres of contaminated soil:	10
Volume of contaminated soil:	Not reported
Acres of surface water impacted:	Not reported
Acres of wetland impacted:	Not reported
Acres of sediment impacted:	Not reported
GW Plume Area Acres:	Not reported
Cleanup Conducted:	False
Acres of Contam Soil remediate:	10
Volume of Soil Cleaned:	Not reported
# Municipal wells contamd:	Not reported
# Dom wells contam:	Not reported
# People Impct SW intake contam:	Not reported
# Drums Revolved from site:	Not reported
Yr Soil Remediated:	Not reported
Acres of Soil w/ Restrict Access:	Not reported
Yr IC remedy complete:	Not reported
Yr GW remedy completed:	Not reported
Year GWIC completed:	Not reported
Acres of wetland of sediment remediated:	Not reported
Public financing:	False
Assurance help:	True
Land use Classfn At Site:	Recreational
Land use Vicinity Of Site:	Residential
Deed notif Present On Site:	False
Restrictive Covenant Present:	True

B.F. NELSON (Continued) **S105696329**

Restrictions:	Restrictive covenant required as per condition of the NAD 10/21/04
GW Pump and Treat Used at site:	False
Quaternary Perched:	False
Quaternary Water Table:	True
Quaternary Confined:	False
Cretaceous:	False
Plattville:	False
St. peter:	False
Prairie Duchien:	False
Jordan:	False
Ironton/Galesville:	False
Mt Simon Hinckley:	False
Precambrian Undefferentiated:	False
Other/Unknown Aquifier:	False
Date Info Last Updated:	3/19/2007
Inst Control Info Updated:	3/19/2007
Inst Control Filed Location:	Not reported
SW Classification (Primary):	Not reported
SW Classification (Secondary):	Not reported
Miscellaneous:	Response action at this site was limited to managing risk associated with the proposed redevelopment (city park). The VP did not seek a No Action Determination. Response action was limited to importation of soil to create a 4-foot clean buffer. No impacted material was excavated.
SW Comments:	Not reported

AB146 **BF NELSON PARK SITE** **LUST** **S106131201**
SE **401 MAIN ST NE** **SPILLS** **N/A**
1/4-1/2 **MINNEAPOLIS, MN**
0.326 mi.
1722 ft. **Site 2 of 3 in cluster AB**

Relative:
Higher

Actual:
830 ft.

LUST:

Leak ID:	15556
Site ID:	172693
Source:	CORE
Facility Addr 2:	Not reported
MN PCA ID:	276058
Release Discovered Date:	11/17/2003 00:00:00
Leak Reported Date:	11/18/2003 00:00:00
Leak Site:	Leak Site - Tank and Petroleum Contamination
File Archive Box:	Not reported
File Archive Lot:	Not reported
Soil Digout Date:	Not reported
Cubic Yards Excavated:	Not reported
Conditional Closure Date:	Not reported
Complete Site Closure Date:	**10/06/2004 00:00:00**
Contaminated Soils Remaining:	Yes
Enforcement Action Begin Date:	12/01/2003 00:00:00
Lust Trust Eligible:	No
Offsite Contamination:	No
Reimbursement Awarded:	No
Std Letter Response Date:	12/04/2003 00:00:00
Surface Water Impact:	Unknown
Utility Project Flag:	No
TMSP Added:	11/21/2003 16:23:17
TMSP Last Update:	09/16/2008 15:14:05

BF NELSON PARK SITE (Continued) **S106131201**

Staff Id Last Update:	SVANPAT
Release From AST:	No
Release From UST:	Yes
Tank Registration Status Code:	F
VPIC Application Date:	Not reported
VPIC Acres:	Not reported
Addr Id:	454356
Township Name:	Not reported
Active Flag:	Yes
Country Code:	USA
Foreign State:	Not reported
Foreign Zone:	Not reported
State County Code:	MN
Interest Type:	LS
Interest Phone:	NO CORE PI PH.
Interest Start Date:	11/21/2003 00:00:00
Interest End Date:	Not reported
Vapor Intrusion Checked Flag:	Not reported
Soil Gas Data Collected Flag:	Not reported
Soil Gas Action Level Flag:	Not reported
Sub Slab Sample Collected Flag:	Not reported
Indoor Air Collected Flag:	Not reported
Vapor Intrusion Action Flag:	Not reported
Vapor Intrusion Comments:	Not reported
Soil Gas Data Comments:	Not reported
Comments:	Not reported

LEAK CLEANUP ACTIONS:

MN PCA ID:	Not reported
Leak Action Approval Date:	Not reported
Leak Action Begin Date:	Not reported
Leak Action End Date:	Not reported
TMSP Added:	Not reported
TMSP Last Update:	Not reported
Staff Id Last Update:	Not reported

LEAK GW INFO:

MN PCA ID:	276058
Dw Supply Contam:	No
Free Product Observed:	No
Free Product Thickness:	Not reported
Ground Water Contam:	Yes
GW Cleanup Goal:	Not reported
Gw Exceeds Cleanup Goal:	Not reported
Cleanup Goal Achieved:	Not reported
Water Supply Exceeds Ral:	Not reported
Well Type Code:	Not reported
Impacted Aquifer Code:	Not reported
TMSP Added:	09/27/2004 09:47:06
TMSP Last Update:	09/27/2004 09:47:06
Staff Id Last Update:	DOAKES
Mtbe Present Now:	No
Mtbe Present Historically:	Not reported
Mtbe High Ug Per Liter Char:	Not reported
Mtbe High Ug Per Liter Numb:	Not reported
Mtbe High Level Date:	Not reported
Free Product At Close:	No
Staff Id Ass:	Not reported

BF NELSON PARK SITE (Continued) **S106131201**

PWS Well: Not reported
Prot Flag: Not reported
Sens Flag: Not reported

LEAK PRODUCT RELEASED:
MN PCA ID: 276058
Prod Released Sequence Id: 43478
Leak Product: Gasoline, Type Unknown
Tmsp Added: 03/18/2004 15:06:39
Tmsp Last_updt: 03/18/2004 15:06:39
Staff Id Last Updt: JMCCANN

MN SPILL:
Program Id: 230650
Township Name: Not reported
Interest Type: SP
Addr Id: 391913
Interest Phone: Not reported
Preferred Id: 54366
Interest Start Date: 05/15/2001 13:09:34
Interest End Date: Not reported
Active: Not reported
Tmsp Added: 05/15/2001 13:09:34
Tmsp Last Updt: 04/11/2007 08:23:05
Staff Id Last Updt: RSUCHAN
State County Code: 27
Country Code: USA
Foreign State: Not reported
Foreign Zone: None
Spill Closure Code: Refer To Site Remediation
Sp Rep Code: Not reported
Report Taken By Initials: 3236
Mpca Project Manager Initials: 3236
Spill Site Closure Date: 05/15/2001 00:00:00
Sp Rep Desc: Keith Knoke
Spill Date: 01/01/1975 00:00:00
Spill Reported Date: 05/14/2001 01:00:00
Init Cause Code: Unknown
Init Cause Desc: Not reported
Initial Source Code: 16
Priority Code: Not reported
Archive Lot: Not reported
Archive Box: Not reported
Rep Phone: Not reported
Rep Name: Keith Knoke
Mpca Involvement: None
Rpt Taken By Duty Officer: Not reported
Spill Cause: Not reported
Product: Not reported
Spill: Not reported
Report: Not reported
Region: Not reported
Project Mngr: Not reported
Quantity: Not reported
Product: Not reported
Respnbl Party: Not reported
Box: Not reported

BF NELSON PARK SITE (Continued) **S106131201**

Closure Date:	Not reported
Cause Code:	Not reported
Date Reported:	Not reported
Location:	Not reported
Product:	Not reported
Amount Spilled:	Not reported
Units:	Not reported
Priority:	Not reported
Spill Date:	Not reported
Spill Date:	Not reported
Action Taken:	Not reported
Reported By:	Not reported
Incident:	Not reported
Respnbl Party:	Not reported
Spill Cause:	Not reported
Action Taken:	Not reported
Public Safety Spill ID:	6269
Site ID:	0
Duty Officer Report No:	27447
Comments:	**No file** We are doing a phase II for the Superfund to investigat impacts from historical properties. Tar was observed in a test pit, which was advanced near a former tar still. Andrew Nichols (Superfund PCA) is wthe project manager.

MN SPILL ACTION:

Spill Action Code:	Not reported
Spill Action Person:	Not reported
Spill Action Date:	Not reported
Tmsp Added:	Not reported
Tmsp Last Updt:	Not reported
Staff Id Last Updt:	Not reported

MN SPILL AFFECTED DESCRIPTION:

Spill Inc. Affect Code:	Soil
Tmsp Added:	05/15/2001 13:09:34
Tmsp Last Updt:	05/04/2002 10:01:27
Staff Id Last Updt:	TANKS

MN SPILL EMERGENCY:

Emergency Id:	Not reported
Emergency Code:	Not reported
Spill Action Code:	Not reported
Tmsp Added:	Not reported
Tmsp Last Updt:	Not reported
Staff Id Last Updt:	Not reported

MN SPILL PREVENTION:

Spill Prevention Code:	Not reported
Spill Prevention Date:	Not reported
Comments:	Not reported
Tmsp Added:	Not reported
Tmsp Last Updt:	Not reported
Staff Id Last Updt:	Not reported

MN SPILL PRODUCT:

Program ID:	230650
Spill Incident Accuracy Id:	153298
Spill Product Code:	Other (Described In Remarks)
Spill Qty Units Code:	Gallons
Spill Incident Accuracy Code:	Unknown

BF NELSON PARK SITE (Continued) **S106131201**

Spill Released Qty:	0
Tmsp Added:	05/15/2001 13:09:34
Tmsp Last Updt:	05/04/2002 10:01:27
Staff Id Last Updt:	TANKS

AB147 **B. F. NELSON** **MN LS** **S106634670**
SE **401 MAIN ST NE** **N/A**
1/4-1/2 **MINNEAPOLIS, MN 55401**
0.326 mi.
1722 ft. **Site 3 of 3 in cluster AB**

Relative:
Higher

Actual:
830 ft.

MN LS:

Link ID:	5369
EPA ID:	Not reported
MPCA ID:	VP16930
Method:	I1
CERCLIS:	No
National Priorities List:	No
PLP:	No
Voluntary Cleanup & Investigation:	Yes
RCRA Treatment Storage & Disposal:	No
RCRA Generator:	No
Solid Waste Permit:	No
Dumps:	No
No Further Remedial Action Planned:	No
Delisted From PLP By MPCA:	No
LCP:	No
Brownfield:	Yes
Entity Type:	VIC

AA148 **DINSMORE CLEANERS LAUNDERERS** **EDR Historical Cleaners** **1009830357**
NNE **212 13TH AVE NE** **N/A**
1/4-1/2 **MINNEAPOLIS, MN**
0.327 mi.
1726 ft. **Site 6 of 9 in cluster AA**

Relative:
Higher

Actual:
830 ft.

EDR Historical Cleaners:

Name:	THIRTEENTH AVENUE CLEANERS
Year:	1960
Type:	CLEANERS AND DYERS
Name:	DINSMORE CLEANER AND LAUNDERERS INC
Year:	1962
Type:	CLEANERS AND DYERS
Name:	DINSMORE CLEANERS LAUNDERERS
Year:	1970
Type:	CLEANERS AND DYERS

X149 **RIVER RUN APTS.** **VIC** **S105872362**
NNW **1428 MARSHALL STREET NE** **INST CONTROL** **N/A**
1/4-1/2 **MINNEAPOLIS, MN 55413** **SRS**
0.330 mi.
1741 ft. **Site 8 of 10 in cluster X**

Relative:
Higher

Actual:
821 ft.

MN Voluntary Investigation Cleanup Program:

Facility ID:	VP17560
Facility Type:	Other
Facility Address 2:	Not reported
Core Program Interest Id:	337284
Link Id:	5905
Active:	False
Pay Complete:	False
MPCA Region:	Metro
Size Acres:	2.5
HRS Score:	Not reported
Enforcement Lead Agency:	MPCA
Federal Defferal Plot:	False
Emergency:	False
Site Classification:	False
RD/RA:	False
RL/FS:	False
Fund financed:	False
Npl:	False
Plp:	False
District:	Metro
Program Reffered from:	Not reported
Program Interest:	VIC
Physical Location:	none
Natural Source damage:	False
Clean up Cost:	Not reported
Indian Reservation:	False
Reservation Name:	Not reported
MPCA Owned Wells at site:	False
Created By:	Pjensen
Date Created:	5/15/2003
Date Last Updated:	6/11/2008
Federal Facility:	False
Primary Funding Source:	Not reported
EPA Id:	Not reported
MPCA Id:	Not reported
Alpha Sort:	Not reported
Legal Distt:	59A
Congressional Dist:	Not reported

Scale Of Map Used Pls Loc Data:	Not reported
Township:	Not reported
Range:	Not reported
Range East West:	Not reported
Section:	Not reported
Pls Qtr Section (160 Acres):	Not reported
Pls Qtr Qtr Section (40 Acres):	Not reported
Pls Qtr-Qtr-Qtr Section (10 Acres):	Not reported
Pls Qtr-Qtr-Qtr-Qtr Section (2.5 Acres):	Not reported
Quad:	Not reported
NAD Number:	83
Desc Of UTM Coord Pt:	Not reported
UTM Coord Pt Data Source:	Not reported
Org Providing The UTM Coord Point Data:	Not reported

RIVER RUN APTS. (Continued) **S105872362**

Method For Loc Public Land Survey:	Not reported
Method Of Utm Coord Pt Data Collection:	Not reported
Date Of Utm Coord Pt Data Collection:	Not reported
COL Date Qual:	Not reported
Map Scale:	Not reported
Verification Method:	Not reported
horizref:	Not reported
Utm Source:	U
Utm Method:	M1
Utm Scale:	A
Utm Accuracy:	U
Utm East:	478568.99
Utm North:	4983176.39
Utm Zone:	15
Basin Code:	Not reported
Major Watershed:	Not reported
Major Watershed:	Not reported
Method For Loc Public Land Survey:	Not reported
Scale Of Map Used Pls Loc Data:	Not reported
Township 2:	Not reported
Range 2:	Not reported
Range East West:	Not reported
Section 2:	Not reported
Pls Qtr Section (160 Acres) 2:	Not reported
Pls Qtr Qtr Section (40 Acres)2:	Not reported
Pls Qtr Qtr Qtr Section (10 Acres)2:	Not reported
Pls Qtr Qtr Qtr Qtr Section (2.5 Acres) 2:	Not reported
Quad 2:	Not reported
File Location:	Archival Storage
GIS Application GIS:	False
Notes:	File archived
Contact Type:	Staff TA (Technical Analyst)
Company Name:	MPCA
Contact Address:	520 Lafayette Road North
Contact Address 2:	Not reported
Contact City,St,Zip:	St. Paul, MN 551554194
Contact Province:	Not reported
Contact Country:	Not reported
Contact Postal code:	Not reported
Contact Phone:	6512978279
Contact Phone Ext:	Not reported
Contact Fax:	Not reported
Contact E-mail:	Not reported
Contact Cell Phone:	Not reported
Contact Information Last Updated:	5/21/2003
Misc Contact Info:	Not reported
Receive Invoice:	F
Staff Id Num:	3219

Contact Type:	Consultant
Company Name:	GME Consultants, Inc.
Contact Address:	14000 21st Avenue North
Contact Address 2:	Not reported
Contact City,St,Zip:	Plymouth, MN 55447
Contact Province:	Not reported
Contact Country:	Not reported
Contact Postal code:	Not reported

RIVER RUN APTS. (Continued) **S105872362**

Contact Phone: 7635591859
Contact Phone Ext: Not reported
Contact Fax: 7635590720
Contact E-mail: abrewer@gmeconsultants.com
Contact Cell Phone: Not reported
Contact Information Last Updated: 5/21/2003
Misc Contact Info: Not reported
Receive Invoice: F
Staff Id Num: Not reported

Contact Type: Owner
Company Name: Marchant Investment and Management
Contact Address: 310 4th Avenue South, #900
Contact Address 2: Not reported
Contact City,St,Zip: Minneapolis, MN 55415
Contact Province: Not reported
Contact Country: Not reported
Contact Postal code: Not reported
Contact Phone: 6123790643
Contact Phone Ext: Not reported
Contact Fax: Not reported
Contact E-mail: Not reported
Contact Cell Phone: Not reported
Contact Information Last Updated: 5/21/2003
Misc Contact Info: Not reported
Receive Invoice: F
Staff Id Num: Not reported

Contact Type: Staff PL/PM (Project Leader/Project Manager)s
Company Name: MPCA
Contact Address: 520 Lafayette Road North
Contact Address 2: Not reported
Contact City,St,Zip: St. Paul, MN 551554194
Contact Province: Not reported
Contact Country: Not reported
Contact Postal code: Not reported
Contact Phone: 6512967744
Contact Phone Ext: Not reported
Contact Fax: Not reported
Contact E-mail: Not reported
Contact Cell Phone: Not reported
Contact Information Last Updated: 5/21/2003
Misc Contact Info: Not reported
Receive Invoice: F
Staff Id Num: 3289

Contact Type: Voluntary Party
Company Name: Sherman Associates, Inc.
Contact Address: 233 Park Avenue South, Suite 201
Contact Address 2: Not reported
Contact City,St,Zip: Minneapolis, MN 55415
Contact Province: Not reported
Contact Country: Not reported
Contact Postal code: Not reported
Contact Phone: 6123323000
Contact Phone Ext: Not reported
Contact Fax: 6123328119

RIVER RUN APTS. (Continued) **S105872362**

Contact E-mail: Not reported
Contact Cell Phone: Not reported
Contact Information Last Updated: 5/21/2003
Misc Contact Info: Not reported
Receive Invoice: T
Staff Id Num: Not reported

Contaminant Id: 00-00-0
Contaminated Media: Ground Water
Req Cleanup Concluded: Not reported
Cleanup Lvl Measure Units: Not reported
Basis For Req Cleanup Lvl: Not reported
Max Residual Contamination: Not reported
Date Info Last Updated: 12/14/2004

Contaminant Id: Benzo[a]anthracene
Contaminated Media: Soil
Req Cleanup Concluded: Not reported
Cleanup Lvl Measure Units: mg/Kg
Basis For Req Cleanup Lvl: Not reported
Max Residual Contamination: 3.5999999
Date Info Last Updated: 6/11/2008

Contaminant Id: Benzo[a]pyrene Equivalents
Contaminated Media: Soil
Req Cleanup Concluded: Not reported
Cleanup Lvl Measure Units: mg/Kg
Basis For Req Cleanup Lvl: Not reported
Max Residual Contamination: 4.0999999
Date Info Last Updated: 6/11/2008

Contaminant Id: Benzo[b]fluoranthene
Contaminated Media: Soil
Req Cleanup Concluded: Not reported
Cleanup Lvl Measure Units: mg/Kg
Basis For Req Cleanup Lvl: Not reported
Max Residual Contamination: 4.4000001
Date Info Last Updated: 6/11/2008

Contaminant Id: Chromium (total); (Chromium VI
Contaminated Media: Soil
Req Cleanup Concluded: 71
Cleanup Lvl Measure Units: mg/Kg
Basis For Req Cleanup Lvl: SRV (Soil Reference Value)
Max Residual Contamination: 22
Date Info Last Updated: 6/11/2008

Contaminant Id: Barium
Contaminated Media: Soil
Req Cleanup Concluded: 1200
Cleanup Lvl Measure Units: mg/Kg
Basis For Req Cleanup Lvl: SRV (Soil Reference Value)
Max Residual Contamination: 150
Date Info Last Updated: 6/11/2008

Contaminant Id: Cadmium
Contaminated Media: Soil

RIVER RUN APTS. (Continued) **S105872362**

Req Cleanup Concluded: 35
Cleanup Lvl Measure Units: mg/Kg
Basis For Req Cleanup Lvl: SRV (Soil Reference Value)
Max Residual Contamination: 0.56999999
Date Info Last Updated: 6/11/2008

Contaminant Id: Lead
Contaminated Media: Soil
Req Cleanup Concluded: 400
Cleanup Lvl Measure Units: mg/Kg
Basis For Req Cleanup Lvl: SRV (Soil Reference Value)
Max Residual Contamination: 200
Date Info Last Updated: 6/11/2008

Contaminant Id: Mercury
Contaminated Media: Soil
Req Cleanup Concluded: 0.69999999
Cleanup Lvl Measure Units: mg/Kg
Basis For Req Cleanup Lvl: SRV (Soil Reference Value)
Max Residual Contamination: 0.56999999
Date Info Last Updated: 6/11/2008

Contaminant Id: Chrysene
Contaminated Media: Soil
Req Cleanup Concluded: Not reported
Cleanup Lvl Measure Units: mg/Kg
Basis For Req Cleanup Lvl: Not reported
Max Residual Contamination: 4.3000002
Date Info Last Updated: 6/11/2008

Contaminant Id: Arsenic
Contaminated Media: Soil
Req Cleanup Concluded: 10
Cleanup Lvl Measure Units: mg/Kg
Basis For Req Cleanup Lvl: SRV (Soil Reference Value)
Max Residual Contamination: 7.4000001
Date Info Last Updated: 6/11/2008

Contaminant Id: Benzo[k]fluoranthene
Contaminated Media: Soil
Req Cleanup Concluded: Not reported
Cleanup Lvl Measure Units: mg/Kg
Basis For Req Cleanup Lvl: Not reported
Max Residual Contamination: 4.0999999
Date Info Last Updated: 6/11/2008

Facid: VP17560
Event: 155
Additional Information: Limited Soil Assessment
Start Date: Not reported
End Date: 7/17/2003
Planned Start Date: Not reported
Planned End Date: Not reported
Date Info Last Updated: 7/22/2003
Record Number: 16969

Facid: VP17560

RIVER RUN APTS. (Continued) **S105872362**

Event: 156
Additional Information: revised RAP - for DEED grant application
Start Date: Not reported
End Date: 5/24/2004
Planned Start Date: Not reported
Planned End Date: Not reported
Date Info Last Updated: 5/25/2004
Record Number: 18597

Facid: VP17560
Event: 214
Additional Information: Requested in RAP approval
Start Date: 4/2/2008
End Date: 4/25/2008
Planned Start Date: Not reported
Planned End Date: Not reported
Date Info Last Updated: 12/22/2005
Record Number: 24611

Facid: VP17560
Event: 218
Additional Information: None Entered
Start Date: Not reported
End Date: 5/2/2008
Planned Start Date: Not reported
Planned End Date: Not reported
Date Info Last Updated: 5/1/2008
Record Number: 28809

Facid: VP17560
Event: VIC Program Participation Dates (Start/End)
Additional Information: None Entered
Start Date: 5/15/2003
End Date: 5/2/2008
Planned Start Date: Not reported
Planned End Date: Not reported
Date Info Last Updated: 5/21/2003
Record Number: 16710

Facid: VP17560
Event: Technical Assistance Letter Sent
Additional Information: Approval of RAP Implementation Report
Start Date: Not reported
End Date: 5/2/2008
Planned Start Date: Not reported
Planned End Date: Not reported
Date Info Last Updated: 5/1/2008
Record Number: 28808

Facid: VP17560
GW Recepts Prot by Rem Actn: Not reported
Ecological receptors present: False
Type of ecological receptors: Not reported
Acres of contaminated soil: Not reported
Volume of contaminated soil: Not reported
Acres of surface water impacted: Not reported
Acres of wetland impacted: Not reported

RIVER RUN APTS. (Continued) **S105872362**

Acres of sediment impacted:	Not reported
GW Plume Area Acres:	Not reported
Cleanup Conducted:	True
Acres of Contam Soil remediate:	Not reported
Volume of Soil Cleaned:	Not reported
# Municipal wells contamd:	Not reported
# Dom wells contam:	Not reported
# People Impct SW intake contam:	Not reported
# Drums Revolved from site:	Not reported
Yr Soil Remediated:	Not reported
Acres of Soil w/ Restrict Access:	Not reported
Yr IC remedy complete:	Not reported
Yr GW remedy completed:	Not reported
Year GWIC completed:	Not reported
Acres of wetland of sediment remediated:	Not reported
Public financing:	False
Assurance help:	False
Land use Classfn At Site:	Not reported
Land use Vicinity Of Site:	Not reported
Deed notif Present On Site:	False
Restrictive Covenant Present:	False

Restrictions: 5/24/04 Restrictive Covenant requested if SRVs are not met requested as a condition of the RAP approval.
4/25/08 Environmental Covenant with Subordination Agreements filed o n title and torrence. Doc #'s 9126949 and 4490725

GW Pump and Treat Used at site:	False
Quaternary Perched:	False
Quaternary Water Table:	False
Quaternary Confined:	False
Cretaceous:	False
Plattville:	False
St. peter:	False
Prairie Duchien:	False
Jordan:	False
Ironton/Galesville:	False
Mt Simon Hinckley:	False
Precambrian Undefferentiated:	False
Other/Unknown Aquifier:	False
Date Info Last Updated:	5/6/2008
Inst Control Info Updated:	5/6/2008
Inst Control Filed Location:	Hennepin County
SW Classification (Primary):	Not reported
SW Classification (Secondary):	Not reported

Miscellaneous: Not reported

SW Comments: Not reported

MN INSTITUTIONAL CONTROL:

Facility ID:	VP17560
SEC Address:	Not reported
Core Program Interest Id:	337284
Link Id:	5905
Facility Type:	Other
Active:	False
Pay Complete:	False
MPCA Region:	Metro

RIVER RUN APTS. (Continued) **S105872362**

Size Acres:	2.5
HRS Score:	Not reported
Enforcement Lead Agency:	MPCA
Federal Defferal Plot:	False
Emergency:	False
Site Classification:	False
RD/RA:	False
RL/FS:	False
Fund financed:	False
Npl:	False
Plp:	False
District:	Metro
Program Reffered from:	Not reported
Program Interest:	VIC
Physical Location:	none
Natural Source damage:	False
Clean up Cost:	Not reported
Indian Reservation:	False
Reserve Name:	Not reported
MPCA Owned Wells at site:	False
Created By:	Pjensen
Date Created:	5/15/2003
Date Last Updated:	6/11/2008
Federal Facility:	False
Primary Funding Source:	Not reported
EPA Id:	Not reported
MPCA Id:	Not reported
Alpha Sort:	Not reported
Legal Distt:	59A
Congressional Distt:	Not reported
Public Land Survey Method:	Not reported
Map Scale For PLS Locational Data:	Not reported
Township 2:	Not reported
Range:	Not reported
PLS Township Suffix:	Not reported
section:	Not reported
PLS Qtr Section (160 Acres):	Not reported
PLS Qtr-Qtr Section (40 Acres):	Not reported
Pls Qtr-Qtr-Qtr Section (10 Acres):	Not reported
Pls Qtr-Qtr-Qtr-Qtr Secion (2.5 Acres):	Not reported
Quad:	Not reported
NAD Number:	83
Desc Of UTM Coord Pt:	Not reported
UTM Coord Pt Data Source:	Not reported
Org Providing UTM Coord Point Data:	Not reported
mpcapgmac:	Not reported
Utm Coord Pt Data Collection Method:	Not reported
Date Of Utm Coord Pt Data Collection:	Not reported
COL Date Qual:	Not reported
Map Scale:	Not reported
verifmeth:	Not reported
horizref:	Not reported
Utm Source:	U
Utm Method:	M1
Utm Scale:	A
Utm Accuracy:	U
Utm East:	478568.99

RIVER RUN APTS. (Continued) **S105872362**

Utm North:	4983176.39
Utm Zone:	15
Basin Code:	Not reported
Major Watershed:	Not reported
Minor Watershed:	Not reported
Public Land Survey Method 2:	Not reported
Map Scale For PLS Locational Data 2:	Not reported
Township 2:	Not reported
Range 2:	Not reported
PLS Township Suffix 2:	Not reported
Section 2:	Not reported
PLS Qtr Section (160 Acres) 2:	Not reported
PLS Qtr-Qtr Section (40 Acres) 2:	Not reported
PLS Qtr-Qtr Section (10 Acres) 2:	Not reported
PLS Qtr-Qtr Section (2.5 Acres) 2:	Not reported
Quad 2:	Not reported
File Location:	Archival Storage
VIC Application GIS:	False
Notes:	File archived
Contact Type:	Staff TA (Technical Analyst)
Company Name:	MPCA
Contact Address:	520 Lafayette Road North
Contact Address 2:	Not reported
Contact City,St,Zip:	St. Paul, MN 551554194
Contact Province:	Not reported
Contact Country:	Not reported
Contact Postal code:	Not reported
Contact Phone:	6512978279
Contact Phone Ext:	Not reported
Contact Fax:	Not reported
Contact E-mail:	Not reported
Contact Cell Phone:	Not reported
Contact Information Last Updated:	5/21/2003
Misc Contact Info:	Not reported
Receive Invoice:	F
Staff Id Num:	3219

Contact Type:	Consultant
Company Name:	GME Consultants, Inc.
Contact Address:	14000 21st Avenue North
Contact Address 2:	Not reported
Contact City,St,Zip:	Plymouth, MN 55447
Contact Province:	Not reported
Contact Country:	Not reported
Contact Postal code:	Not reported
Contact Phone:	7635591859
Contact Phone Ext:	Not reported
Contact Fax:	7635590720
Contact E-mail:	abrewer@gmeconsultants.com
Contact Cell Phone:	Not reported
Contact Information Last Updated:	5/21/2003
Misc Contact Info:	Not reported
Receive Invoice:	F
Staff Id Num:	Not reported

Contact Type:	Owner
Company Name:	Marchant Investment and Management

RIVER RUN APTS. (Continued) **S105872362**

Contact Address: 310 4th Avenue South, #900
Contact Address 2: Not reported
Contact City,St,Zip: Minneapolis, MN 55415
Contact Province: Not reported
Contact Country: Not reported
Contact Postal code: Not reported
Contact Phone: 6123790643
Contact Phone Ext: Not reported
Contact Fax: Not reported
Contact E-mail: Not reported
Contact Cell Phone: Not reported
Contact Information Last Updated: 5/21/2003
Misc Contact Info: Not reported
Receive Invoice: F
Staff Id Num: Not reported

Contact Type: Staff PL/PM (Project Leader/Project Manager)s
Company Name: MPCA
Contact Address: 520 Lafayette Road North
Contact Address 2: Not reported
Contact City,St,Zip: St. Paul, MN 551554194
Contact Province: Not reported
Contact Country: Not reported
Contact Postal code: Not reported
Contact Phone: 6512967744
Contact Phone Ext: Not reported
Contact Fax: Not reported
Contact E-mail: Not reported
Contact Cell Phone: Not reported
Contact Information Last Updated: 5/21/2003
Misc Contact Info: Not reported
Receive Invoice: F
Staff Id Num: 3289

Contact Type: Voluntary Party
Company Name: Sherman Associates, Inc.
Contact Address: 233 Park Avenue South, Suite 201
Contact Address 2: Not reported
Contact City,St,Zip: Minneapolis, MN 55415
Contact Province: Not reported
Contact Country: Not reported
Contact Postal code: Not reported
Contact Phone: 6123323000
Contact Phone Ext: Not reported
Contact Fax: 6123328119
Contact E-mail: Not reported
Contact Cell Phone: Not reported
Contact Information Last Updated: 5/21/2003
Misc Contact Info: Not reported
Receive Invoice: T
Staff Id Num: Not reported

Contaminant Id: 00-00-0
Contaminated Media: Ground Water
Req Cleanup Concluded: Not reported
Cleanup Lvl Measure Units: Not reported
Basis For Req Cleanup Lvl: Not reported

RIVER RUN APTS. (Continued) **S105872362**

Max Residual Contamination: Not reported
Date Info Last Updated: 12/14/2004

Contaminant Id: Benzo[a]anthracene
Contaminated Media: Soil
Req Cleanup Concluded: Not reported
Cleanup Lvl Measure Units: mg/Kg
Basis For Req Cleanup Lvl: Not reported
Max Residual Contamination: 3.5999999
Date Info Last Updated: 6/11/2008

Contaminant Id: Benzo[a]pyrene Equivalents
Contaminated Media: Soil
Req Cleanup Concluded: Not reported
Cleanup Lvl Measure Units: mg/Kg
Basis For Req Cleanup Lvl: Not reported
Max Residual Contamination: 4.0999999
Date Info Last Updated: 6/11/2008

Contaminant Id: Benzo[b]fluoranthene
Contaminated Media: Soil
Req Cleanup Concluded: Not reported
Cleanup Lvl Measure Units: mg/Kg
Basis For Req Cleanup Lvl: Not reported
Max Residual Contamination: 4.4000001
Date Info Last Updated: 6/11/2008

Contaminant Id: Chromium (total); (Chromium VI
Contaminated Media: Soil
Req Cleanup Concluded: 71
Cleanup Lvl Measure Units: mg/Kg
Basis For Req Cleanup Lvl: SRV (Soil Reference Value)
Max Residual Contamination: 22
Date Info Last Updated: 6/11/2008

Contaminant Id: Barium
Contaminated Media: Soil
Req Cleanup Concluded: 1200
Cleanup Lvl Measure Units: mg/Kg
Basis For Req Cleanup Lvl: SRV (Soil Reference Value)
Max Residual Contamination: 150
Date Info Last Updated: 6/11/2008

Contaminant Id: Cadmium
Contaminated Media: Soil
Req Cleanup Concluded: 35
Cleanup Lvl Measure Units: mg/Kg
Basis For Req Cleanup Lvl: SRV (Soil Reference Value)
Max Residual Contamination: 0.56999999
Date Info Last Updated: 6/11/2008

Contaminant Id: Lead
Contaminated Media: Soil
Req Cleanup Concluded: 400
Cleanup Lvl Measure Units: mg/Kg
Basis For Req Cleanup Lvl: SRV (Soil Reference Value)
Max Residual Contamination: 200

RIVER RUN APTS. (Continued) **S105872362**

Date Info Last Updated: 6/11/2008

Contaminant Id: Mercury
Contaminated Media: Soil
Req Cleanup Concluded: 0.69999999
Cleanup Lvl Measure Units: mg/Kg
Basis For Req Cleanup Lvl: SRV (Soil Reference Value)
Max Residual Contamination: 0.56999999
Date Info Last Updated: 6/11/2008

Contaminant Id: Chrysene
Contaminated Media: Soil
Req Cleanup Concluded: Not reported
Cleanup Lvl Measure Units: mg/Kg
Basis For Req Cleanup Lvl: Not reported
Max Residual Contamination: 4.3000002
Date Info Last Updated: 6/11/2008

Contaminant Id: Arsenic
Contaminated Media: Soil
Req Cleanup Concluded: 10
Cleanup Lvl Measure Units: mg/Kg
Basis For Req Cleanup Lvl: SRV (Soil Reference Value)
Max Residual Contamination: 7.4000001
Date Info Last Updated: 6/11/2008

Contaminant Id: Benzo[k]fluoranthene
Contaminated Media: Soil
Req Cleanup Concluded: Not reported
Cleanup Lvl Measure Units: mg/Kg
Basis For Req Cleanup Lvl: Not reported
Max Residual Contamination: 4.0999999
Date Info Last Updated: 6/11/2008

Facid: VP17560
Event: 155
Additional Information: Limited Soil Assessment
Start Date: Not reported
End Date: 7/17/2003
Planned Start Date: Not reported
Planned End Date: Not reported
Date Info Last Updated: 7/22/2003
Record Number: 16969

Facid: VP17560
Event: 156
Additional Information: revised RAP - for DEED grant application
Start Date: Not reported
End Date: 5/24/2004
Planned Start Date: Not reported
Planned End Date: Not reported
Date Info Last Updated: 5/25/2004
Record Number: 18597

Facid: VP17560
Event: 214
Additional Information: Requested in RAP approval

RIVER RUN APTS. (Continued) **S105872362**

Start Date: 4/2/2008
End Date: 4/25/2008
Planned Start Date: Not reported
Planned End Date: Not reported
Date Info Last Updated: 12/22/2005
Record Number: 24611

Facid: VP17560
Event: 218
Additional Information: None Entered
Start Date: Not reported
End Date: 5/2/2008
Planned Start Date: Not reported
Planned End Date: Not reported
Date Info Last Updated: 5/1/2008
Record Number: 28809

Facid: VP17560
Event: VIC Program Participation Dates (Start/End)
Additional Information: None Entered
Start Date: 5/15/2003
End Date: 5/2/2008
Planned Start Date: Not reported
Planned End Date: Not reported
Date Info Last Updated: 5/21/2003
Record Number: 16710

Facid: VP17560
Event: Technical Assistance Letter Sent
Additional Information: Approval of RAP Implementation Report
Start Date: Not reported
End Date: 5/2/2008
Planned Start Date: Not reported
Planned End Date: Not reported
Date Info Last Updated: 5/1/2008
Record Number: 28808

Facid: VP17560
GW Recepts Prot by Rem Actn: Not reported
Ecological receptors present: False
Type of ecological receptors: Not reported
Acres of contaminated soil: Not reported
Volume of contaminated soil: Not reported
Acres of surface water impacted: Not reported
Acres of wetland impacted: Not reported
Acres of sediment impacted: Not reported
GW Plume Area Acres: Not reported
Cleanup Conducted: True
Acres of Contam Soil remediate: Not reported
Volume of Soil Cleaned: Not reported
Municipal wells contamd: Not reported
Dom wells contam: Not reported
People Impct SW intake contam: Not reported
Drums Revolved from site: Not reported
Yr Soil Remediated: Not reported
Acres of Soil w/ Restrict Access: Not reported
Yr IC remedy complete: Not reported

RIVER RUN APTS. (Continued) **S105872362**

Yr GW remedy completed: Not reported
Year GWIC completed: Not reported
Acres of wetland of sediment remediated: Not reported
Public financing: False
Assurance help: False
Land use Classfn At Site: Not reported
Land use Vicinity Of Site: Not reported
Deed notif Present On Site: False
Restrictive Covenant Present: False
Restrictions: 5/24/04 Restrictive Covenant requested if SRVs are not met requested as a condition of the RAP approval.
4/25/08 Environmental Covenant with Subordination Agreements filed o n title and torrence. Doc #'s 9126949 and 4490725
GW Pump and Treat Used at site: False
Quaternary Perched: False
Quaternary Water Table: False
Quaternary Confined: False
Cretaceous: False
Plattville: False
St. peter: False
Prairie Duchien: False
Jordan: False
Ironton/Galesville: False
Mt Simon Hinckley: False
Precambrian Undefferentiated: False
Other/Unknown Aquifier: False
Date Info Last Updated: 5/6/2008
Inst Control Info Updated: 5/6/2008
Inst Control Filed Location: Hennepin County
SW Classification (Primary): Not reported
SW Classification (Secondary): Not reported
Miscellaneous: Not reported
SW Comments: Not reported

MN SRS:
Facility ID: VP17560
SEC Address: Not reported
Link Id: 5905
Facility Type: Other
Active: False
Pay Complete: False
MPCA Region: Metro
Size Acres: 2.5
HRS Score: Not reported
Enforcement Lead Agency: MPCA
Federal Defferal Plot: False
Emergency: False
Site Classification: False
RD/RA: False
RL/FS: False
Fund financed: False
Npl: False
Plp: False
District: Metro
Program Referred from: Not reported

RIVER RUN APTS. (Continued) **S105872362**

Program Interest:	VIC
Physical Location:	none
Natural Source damage:	False
Clean up Cost:	Not reported
Indian Reservation:	False
Reserve Name:	Not reported
MPCA Owned Wells at site:	False
Created By:	Pjensen
Date Created:	5/15/2003
Date Last Updated:	6/11/2008
Federal Facility:	False
Primary Funding Source:	Not reported
EPA Id:	Not reported
MPCA Id:	Not reported
Alpha Sort:	Not reported
Legal Distt:	59A
Congressional Distt:	Not reported
Public Land Survey Method:	Not reported
Map Scale For PLS Locational Data:	Not reported
Township 2:	Not reported
Range:	Not reported
PLS Township Suffix:	Not reported
section:	Not reported
PLS Qtr Section (160 Acres):	Not reported
PLS Qtr-Qtr Section (40 Acres):	Not reported
Pls Qtr-Qtr-Qtr Section (10 Acres):	Not reported
Pls Qtr-Qtr-Qtr-Qtr Secion (2.5 Acres):	Not reported
Quad:	Not reported
NAD Number:	83
Desc Of UTM Coord Pt:	Not reported
UTM Coord Pt Data Source:	Not reported
Org Providing UTM Coord Point Data:	Not reported
mpcapgmac:	Not reported
Utm Coord Pt Data Collection Method:	Not reported
Date Of Utm Coord Pt Data Collection:	Not reported
COL Date Qual:	Not reported
Map Scale:	Not reported
verifmeth:	Not reported
horizref:	Not reported
Utm Source:	U
Utm Method:	M1
Utm Scale:	A
Utm Accuracy:	U
Utm East:	478568.99
Utm North:	4983176.39
Utm Zone:	15
Basin Code:	Not reported
Major Watershed:	Not reported
Minor Watershed:	Not reported
Public Land Survey Method 2:	Not reported
Map Scale For PLS Locational Data 2:	Not reported
Township 2:	Not reported
Range 2:	Not reported
PLS Township Suffix 2:	Not reported
Section 2:	Not reported
PLS Qtr Section (160 Acres) 2:	Not reported
PLS Qtr-Qtr Section (40 Acres) 2:	Not reported

RIVER RUN APTS. (Continued) **S105872362**

PLS Qtr-Qtr Section (10 Acres) 2: Not reported
PLS Qtr-Qtr Section (2.5 Acres) 2: Not reported
Quad 2: Not reported
File Location: Archival Storage
VIC Application GIS: False
Notes: File archived
Contact Type: Staff TA (Technical Analyst)
Company Name: MPCA
Contact Address: 520 Lafayette Road North
Contact Address 2: Not reported
Contact City,St,Zip: St. Paul, MN 551554194
Contact Province: Not reported
Contact Country: Not reported
Contact Postal code: Not reported
Contact Phone: 6512978279
Contact Phone Ext: Not reported
Contact Fax: Not reported
Contact E-mail: Not reported
Contact Cell Phone: Not reported
Contact Information Last Updated: 5/21/2003
Misc Contact Info: Not reported
Receive Invoice: F
Staff Id Num: 3219

Contact Type: Consultant
Company Name: GME Consultants, Inc.
Contact Address: 14000 21st Avenue North
Contact Address 2: Not reported
Contact City,St,Zip: Plymouth, MN 55447
Contact Province: Not reported
Contact Country: Not reported
Contact Postal code: Not reported
Contact Phone: 7635591859
Contact Phone Ext: Not reported
Contact Fax: 7635590720
Contact E-mail: abrewer@gmeconsultants.com
Contact Cell Phone: Not reported
Contact Information Last Updated: 5/21/2003
Misc Contact Info: Not reported
Receive Invoice: F
Staff Id Num: Not reported

Contact Type: Owner
Company Name: Marchant Investment and Management
Contact Address: 310 4th Avenue South, #900
Contact Address 2: Not reported
Contact City,St,Zip: Minneapolis, MN 55415
Contact Province: Not reported
Contact Country: Not reported
Contact Postal code: Not reported
Contact Phone: 6123790643
Contact Phone Ext: Not reported
Contact Fax: Not reported
Contact E-mail: Not reported
Contact Cell Phone: Not reported
Contact Information Last Updated: 5/21/2003
Misc Contact Info: Not reported

RIVER RUN APTS. (Continued) **S105872362**

Receive Invoice: F
Staff Id Num: Not reported

Contact Type: Staff PL/PM (Project Leader/Project Manager)s
Company Name: MPCA
Contact Address: 520 Lafayette Road North
Contact Address 2: Not reported
Contact City,St,Zip: St. Paul, MN 551554194
Contact Province: Not reported
Contact Country: Not reported
Contact Postal code: Not reported
Contact Phone: 6512967744
Contact Phone Ext: Not reported
Contact Fax: Not reported
Contact E-mail: Not reported
Contact Cell Phone: Not reported
Contact Information Last Updated: 5/21/2003
Misc Contact Info: Not reported
Receive Invoice: F
Staff Id Num: 3289

Contact Type: Voluntary Party
Company Name: Sherman Associates, Inc.
Contact Address: 233 Park Avenue South, Suite 201
Contact Address 2: Not reported
Contact City,St,Zip: Minneapolis, MN 55415
Contact Province: Not reported
Contact Country: Not reported
Contact Postal code: Not reported
Contact Phone: 6123323000
Contact Phone Ext: Not reported
Contact Fax: 6123328119
Contact E-mail: Not reported
Contact Cell Phone: Not reported
Contact Information Last Updated: 5/21/2003
Misc Contact Info: Not reported
Receive Invoice: T
Staff Id Num: Not reported

Contaminant Id: 00-00-0
Contaminated Media: Ground Water
Req Cleanup Concluded: Not reported
Cleanup Lvl Measure Units: Not reported
Basis For Req Cleanup Lvl: Not reported
Max Residual Contamination: Not reported
Date Info Last Updated: 12/14/2004

Contaminant Id: Benzo[a]anthracene
Contaminated Media: Soil
Req Cleanup Concluded: Not reported
Cleanup Lvl Measure Units: mg/Kg
Basis For Req Cleanup Lvl: Not reported
Max Residual Contamination: 3.5999999
Date Info Last Updated: 6/11/2008

Contaminant Id: Benzo[a]pyrene Equivalents
Contaminated Media: Soil

RIVER RUN APTS. (Continued) **S105872362**

Req Cleanup Concluded: Not reported
Cleanup Lvl Measure Units: mg/Kg
Basis For Req Cleanup Lvl: Not reported
Max Residual Contamination: 4.0999999
Date Info Last Updated: 6/11/2008

Contaminant Id: Benzo[b]fluoranthene
Contaminated Media: Soil
Req Cleanup Concluded: Not reported
Cleanup Lvl Measure Units: mg/Kg
Basis For Req Cleanup Lvl: Not reported
Max Residual Contamination: 4.4000001
Date Info Last Updated: 6/11/2008

Contaminant Id: Chromium (total); (Chromium VI
Contaminated Media: Soil
Req Cleanup Concluded: 71
Cleanup Lvl Measure Units: mg/Kg
Basis For Req Cleanup Lvl: SRV (Soil Reference Value)
Max Residual Contamination: 22
Date Info Last Updated: 6/11/2008

Contaminant Id: Barium
Contaminated Media: Soil
Req Cleanup Concluded: 1200
Cleanup Lvl Measure Units: mg/Kg
Basis For Req Cleanup Lvl: SRV (Soil Reference Value)
Max Residual Contamination: 150
Date Info Last Updated: 6/11/2008

Contaminant Id: Cadmium
Contaminated Media: Soil
Req Cleanup Concluded: 35
Cleanup Lvl Measure Units: mg/Kg
Basis For Req Cleanup Lvl: SRV (Soil Reference Value)
Max Residual Contamination: 0.56999999
Date Info Last Updated: 6/11/2008

Contaminant Id: Lead
Contaminated Media: Soil
Req Cleanup Concluded: 400
Cleanup Lvl Measure Units: mg/Kg
Basis For Req Cleanup Lvl: SRV (Soil Reference Value)
Max Residual Contamination: 200
Date Info Last Updated: 6/11/2008

Contaminant Id: Mercury
Contaminated Media: Soil
Req Cleanup Concluded: 0.69999999
Cleanup Lvl Measure Units: mg/Kg
Basis For Req Cleanup Lvl: SRV (Soil Reference Value)
Max Residual Contamination: 0.56999999
Date Info Last Updated: 6/11/2008

Contaminant Id: Chrysene
Contaminated Media: Soil
Req Cleanup Concluded: Not reported

RIVER RUN APTS. (Continued) **S105872362**

Cleanup Lvl Measure Units: mg/Kg
Basis For Req Cleanup Lvl: Not reported
Max Residual Contamination: 4.3000002
Date Info Last Updated: 6/11/2008

Contaminant Id: Arsenic
Contaminated Media: Soil
Req Cleanup Concluded: 10
Cleanup Lvl Measure Units: mg/Kg
Basis For Req Cleanup Lvl: SRV (Soil Reference Value)
Max Residual Contamination: 7.4000001
Date Info Last Updated: 6/11/2008

Contaminant Id: Benzo[k]fluoranthene
Contaminated Media: Soil
Req Cleanup Concluded: Not reported
Cleanup Lvl Measure Units: mg/Kg
Basis For Req Cleanup Lvl: Not reported
Max Residual Contamination: 4.0999999
Date Info Last Updated: 6/11/2008

Facid: VP17560
Event: 155
Additional Information: Limited Soil Assessment
Start Date: Not reported
End Date: 7/17/2003
Planned Start Date: Not reported
Planned End Date: Not reported
Date Info Last Updated: 7/22/2003
Record Number: 16969

Facid: VP17560
Event: 156
Additional Information: revised RAP - for DEED grant application
Start Date: Not reported
End Date: 5/24/2004
Planned Start Date: Not reported
Planned End Date: Not reported
Date Info Last Updated: 5/25/2004
Record Number: 18597

Facid: VP17560
Event: 214
Additional Information: Requested in RAP approval
Start Date: 4/2/2008
End Date: 4/25/2008
Planned Start Date: Not reported
Planned End Date: Not reported
Date Info Last Updated: 12/22/2005
Record Number: 24611

Facid: VP17560
Event: 218
Additional Information: None Entered
Start Date: Not reported
End Date: 5/2/2008
Planned Start Date: Not reported

RIVER RUN APTS. (Continued) **S105872362**

Planned End Date: Not reported
Date Info Last Updated: 5/1/2008
Record Number: 28809

Facid: VP17560
Event: VIC Program Participation Dates (Start/End)
Additional Information: None Entered
Start Date: 5/15/2003
End Date: 5/2/2008
Planned Start Date: Not reported
Planned End Date: Not reported
Date Info Last Updated: 5/21/2003
Record Number: 16710

Facid: VP17560
Event: Technical Assistance Letter Sent
Additional Information: Approval of RAP Implementation Report
Start Date: Not reported
End Date: 5/2/2008
Planned Start Date: Not reported
Planned End Date: Not reported
Date Info Last Updated: 5/1/2008
Record Number: 28808

Facid: VP17560
GW Recepts Prot by Rem Actn: Not reported
Ecological receptors present: False
Type of ecological receptors: Not reported
Acres of contaminated soil: Not reported
Volume of contaminated soil: Not reported
Acres of surface water impacted: Not reported
Acres of wetland impacted: Not reported
Acres of sediment impacted: Not reported
GW Plume Area Acres: Not reported
Cleanup Conducted: True
Acres of Contam Soil remediate: Not reported
Volume of Soil Cleaned: Not reported
Municipal wells contamd: Not reported
Dom wells contam: Not reported
People Impct SW intake contam: Not reported
Drums Revolved from site: Not reported
Yr Soil Remediated: Not reported
Acres of Soil w/ Restrict Access: Not reported
Yr IC remedy complete: Not reported
Yr GW remedy completed: Not reported
Year GWIC completed: Not reported
Acres of wetland of sediment remediated: Not reported
Public financing: False
Assurance help: False
Land use Classfn At Site: Not reported
Land use Vicinity Of Site: Not reported
Deed notif Present On Site: False
Restrictive Covenant Present: False
Restrictions: 5/24/04 Restrictive Covenant requested if SRVs are not met requested as a condition of the RAP approval.
4/25/08 Environmental Covenant with Subordination Agreements filed o

RIVER RUN APTS. (Continued) **S105872362**

n title and torrence. Doc #'s 9126949 and 4490725

GW Pump and Treat Used at site:	False
Quaternary Perched:	False
Quaternary Water Table:	False
Quaternary Confined:	False
Cretaceous:	False
Plattville:	False
St. peter:	False
Prairie Duchien:	False
Jordan:	False
Ironton/Galesville:	False
Mt Simon Hinckley:	False
Precambrian Undefferentiated:	False
Other/Unknown Aquifier:	False
Date Info Last Updated:	5/6/2008
Inst Control Info Updated:	5/6/2008
Inst Control Filed Location:	Hennepin County
SW Classification (Primary):	Not reported
SW Classification (Secondary):	Not reported
Miscellaneous: Not reported	
SW Comments:	Not reported

X150 **FORMER EDDIES TRUCK REPAIR** **MN LS** **S105833020**
NNW **1428 MARSHALL ST NE** **LAST** **N/A**
1/4-1/2 **MINNEAPOLIS, MN** **BROWNFIELDS**
0.330 mi.
1741 ft. **Site 9 of 10 in cluster X**

Relative:
Higher

Actual:
821 ft.

MN LS:

Link ID:	5905
EPA ID:	Not reported
MPCA ID:	VP17560
Method:	M1
CERCLIS:	No
National Priorities List:	No
PLP:	No
Voluntary Cleanup & Investigation:	Yes
RCRA Treatment Storage & Disposal:	No
RCRA Generator:	No
Solid Waste Permit:	No
Dumps:	No
No Further Remedial Action Planned:	No
Delisted From PLP By MPCA:	No
LCP:	No
Brownfield:	No
Entity Type:	VIC

LAST:

Site ID:	40847
MN PCA ID:	261816
Leak Site:	Both Leak and Property Transfer Site
File Archive Box:	Not reported
File Archive Lot:	Not reported
Soil Digout Date:	Not reported
Cubic Yards Excavated:	Not reported
Cond Closure Date:	Not reported

FORMER EDDIES TRUCK REPAIR (Continued) **S105833020**

Complete Site Closure Date:	**Not reported**
Contaminated Soils Remaining:	Unknown
Enforcement Action Begin Dt:	04/02/2003 00:00:00
Last Trust Eligible:	No
Offsite Contamination:	Unknown
Reimbursement Awarded:	No
Release Discovered Date:	03/31/2003 00:00:00
Leak Reported Date:	03/31/2003 00:00:00
Std Letter Response Date:	05/13/2003 00:00:00
Surface Water Impact:	Unknown
Utility Project Flag:	No
TMSP Added:	04/01/2003 10:28:49
TMSP Last Update:	07/08/2009 16:11:18
Staff Id Last Update:	MKOPLIT
Release From UST:	Yes
Release From LUST:	No
Tank Registration Status Code:	N
VPIC Application Date:	09/03/2003 00:00:00
VPIC Acres:	2.5
Leak Id:	15169
Addr Id:	50877
Township Name:	Not reported
Active Flag:	No
Country Code:	USA
Foreign State:	Not reported
Foreign Zone:	Not reported
State County Code:	MN
Interest Type:	LS
Interest Phone:	NO CORE PI PH.
Interest Start Date:	04/01/2003 00:00:00
Interest End Date:	Not reported
Vapor Intrusion Checked Flag:	Not reported
Soil Gas Data Collected Flag:	Not reported
Soil Gas Action Level Flag:	Not reported
Sub Slab Sample Collected Flag:	Not reported
Indoor Air Collected Flag:	Not reported
Vapor Intrusion Action Flag:	Not reported
Vapor Intrusion Comments:	Not reported
Soil Gas Data Comments:	Not reported
Source:	CORE
Comments:	Rec'd workplan. Workplan will be approved by VIC for non-petroleum. Consultant will follow guidance for petroleum. DRAP forthcoming...\\n RIVER RUN APARTMENTS

LEAK CLEANUP ACTIONS:

MN PCA ID:	Not reported
Leak Action Approval Date:	Not reported
Leak Action Begin Date:	Not reported
Leak Action End Date:	Not reported
TMSP Added:	Not reported
TMSP Last Update:	Not reported
Staff Id Last Update:	Not reported

LEAK GW INFO:

MN PCA ID:	Not reported
Dw Supply Contam:	Not reported
Free Product Observed:	Not reported
Free Product Thickness:	Not reported

FORMER EDDIES TRUCK REPAIR (Continued) **S105833020**

Ground Water Contam:	Not reported
GW Cleanup Goal:	Not reported
Gw Exceeds Cleanup Goal:	Not reported
Cleanup Goal Achieved:	Not reported
Water Supply Exceeds Ral:	Not reported
Well Type Code:	Not reported
Impacted Aquifer Code:	Not reported
TMSP Added:	Not reported
TMSP Last Update:	Not reported
Staff Id Last Update:	Not reported
Mtbe Present Now:	Not reported
Mtbe Present Historically:	Not reported
Mtbe High Ug Per Liter Char:	Not reported
Mtbe High Ug Per Liter Numb:	Not reported
Mtbe High Level Date:	Not reported
Free Product At Close:	Not reported
Staff Id Ass:	Not reported
PWS Well:	Not reported
Prot Flag:	Not reported
Sens Flag:	Not reported

LEAK PRODUCT RELEASED:

MN PCA ID:	261816
Prod Released Sequence Id:	37788
Leak Product:	Fuel Oil 1 and 2
Tmsp Added:	05/19/2003 14:13:36
Tmsp Last_updt:	05/19/2003 14:13:36
Staff Id Last Updt:	MKOPLIT

BROWNFIELD:

Leak Num:	15169
Owner Name:	Marchant Investment and Management Co
Leak Source:	tank
Response Action Date:	7/9/2004
Site Acreage:	2.5

X151 **EDDIES TRUCK REPAIR** **FINDS** **1000776672**
NNW **1428 MARSHALL STREET NE** **AST** **MND985759430**
1/4-1/2 **MINNEAPOLIS, MN 55413** **RCRA-CESQG**
0.330 mi.
1741 ft. **Site 10 of 10 in cluster X**

Relative: Higher

Actual: 821 ft.

FINDS:

Registry ID: 110003878929

Environmental Interest/Information System

RCRAInfo is a national information system that supports the Resource Conservation and Recovery Act (RCRA) program through the tracking of events and activities related to facilities that generate, transport, and treat, store, or dispose of hazardous waste. RCRAInfo allows RCRA program staff to track the notification, permit, compliance, and corrective action activities required under RCRA.

MN-DELTA (Minnesota - Permitting, Compliance, And Enforcement Information Management System) facilitates the issuance of permits and manages compliance.

EDDIES TRUCK REPAIR (Continued) **1000776672**

AST:

TANK:

MPCA Tank Number:	1001
Tank Registration Date:	7/27/2001 0:00
Tank Dual Use:	N
Tank Storage Capacity:	250
Tank Status:	Active
Tank Stored Product:	Used Or Waste Oil
Tank Construction Material:	Bare/Paint/Asph Coat Steel
Tank Cathodic Protection:	Not reported
Piping Cathodic Protection:	Not reported
Piping Material:	Not reported
Second Contain Tank:	Not reported
Second Contain Pipe:	Not reported
Tank Dispenser:	Not reported
Above/Under Ground:	Above Ground
Serial Number:	Not reported
Date Added:	8/13/2001 9:36
Date Last Updated:	9/24/2008 14:12
AST Base Material:	Not reported
Piping Material Desc:	Not reported
Unregulated Tank Registration Date:	Not reported
Compartmental Tank Flag:	Not reported
Heating Product Flag:	Not reported
Haz Waste Generator Id:	Not reported
Product Replaced Date:	Not reported
Sludge Disposal Facility:	Not reported
Comments:	Not reported
Staff Id Who Did The Last Update:	RSUCHAN
In Compliance:	Yes
Facility Addr 2:	Not reported

TANK ACTION:

MPCA Tank Number:	1001
Above Or Underground:	Above Ground
Tank Action ID:	866757
Contractor Number:	Not reported
Supervisor Number:	Not reported
Tank Action:	Install Tank
Action Date:	Not reported
Action Date Unknown:	Yes
Corrosion Expert Name:	Not reported
Lab Flag:	Not reported
Date Added:	08/13/2001 09:37:35
Date Last Updated:	05/04/2002 10:05:13
Staff Id Who Did The Last Update:	TANKS

TANK COMPARTMENT:

MPCA Tank Number:	1001
Above Or Underground:	Above Ground
Compartment Number:	1
Tank Stored Product Code:	24
Tank Stored Product Desc:	Not reported
Compartment Cap:	250
Heating:	No
Other Desc:	Not reported

EDDIES TRUCK REPAIR (Continued) **1000776672**

Date Added:	08/13/2001 09:36:13
Date Last Updated:	05/04/2002 10:05:13
Staff Id Who Did The Last Update:	TANKS

INSTALL REMOVE:

MPCA Tank Number:	Not reported
Number of Dispensers:	Not reported
Tank Construction Material Code:	Not reported
Piping Material:	Not reported
Piping Material Desc:	Not reported
Total Tank Capacity Quantity:	Not reported
Staff Id Who Did The Last Update:	Not reported
INSREM Product:	Not reported
INSREM Product Description:	Not reported
INSREM Action ID:	Not reported
INSREM Action:	Not reported
Action Completed Date:	Not reported
Date Added:	Not reported
Date Last Updated:	Not reported

TANK:

MPCA Tank Number:	1002
Tank Registration Date:	7/27/2001 0:00
Tank Dual Use:	N
Tank Storage Capacity:	250
Tank Status:	Active
Tank Stored Product:	Motor Oil
Tank Construction Material:	Bare/Paint/Asph Coat Steel
Tank Cathodic Protection:	Not reported
Piping Cathodic Protection:	Not reported
Piping Material:	Not reported
Second Contain Tank:	Not reported
Second Contain Pipe:	Not reported
Tank Dispenser:	Not reported
Above/Under Ground:	Above Ground
Serial Number:	Not reported
Date Added:	8/13/2001 9:41
Date Last Updated:	9/24/2008 14:12
AST Base Material:	Not reported
Piping Material Desc:	Not reported
Unregulated Tank Registration Date:	Not reported
Compartmental Tank Flag:	Not reported
Heating Product Flag:	Not reported
Haz Waste Generator Id:	Not reported
Product Replaced Date:	Not reported
Sludge Disposal Facility:	Not reported
Comments:	Not reported
Staff Id Who Did The Last Update:	RSUCHAN
In Compliance:	Yes
Facility Addr 2:	Not reported

TANK ACTION:

MPCA Tank Number:	1002
Above Or Underground:	Above Ground
Tank Action ID:	866758
Contractor Number:	Not reported
Supervisor Number:	Not reported

EDDIES TRUCK REPAIR (Continued) **1000776672**

Tank Action:	Install Tank
Action Date:	Not reported
Action Date Unknown:	Yes
Corrosion Expert Name:	Not reported
Lab Flag:	Not reported
Date Added:	08/13/2001 09:42:34
Date Last Updated:	05/04/2002 10:05:13
Staff Id Who Did The Last Update:	TANKS

TANK COMPARTMENT:

MPCA Tank Number:	1002
Above Or Underground:	Above Ground
Compartment Number:	1
Tank Stored Product Code:	20
Tank Stored Product Desc:	Not reported
Compartment Cap:	250
Heating:	No
Other Desc:	Not reported
Date Added:	08/13/2001 09:41:53
Date Last Updated:	05/04/2002 10:05:13
Staff Id Who Did The Last Update:	TANKS

INSTALL REMOVE:

MPCA Tank Number:	Not reported
Number of Dispensers:	Not reported
Tank Construction Material Code:	Not reported
Piping Material:	Not reported
Piping Material Desc:	Not reported
Total Tank Capacity Quantity:	Not reported
Staff Id Who Did The Last Update:	Not reported
INSREM Product:	Not reported
INSREM Product Description:	Not reported
INSREM Action ID:	Not reported
INSREM Action:	Not reported
Action Completed Date:	Not reported
Date Added:	Not reported
Date Last Updated:	Not reported

TABSITE:

Program Interest Id:	231827
Above Or Underground:	Above Ground
Facility Code:	44
Indian Reservation:	No
UST Registration Date:	Not reported
AST Registration Date:	07/27/2001 00:00:00
Date Added:	08/13/2001 09:35:32
Date Last Updated:	05/05/2006 06:53:31
Staff Id Who Did The Last Update:	RSUCHAN
Max Monthly Gallons:	Not reported
Vapor Recovery Installed:	Unknown
Vapor Notify Required:	Unknown

LATLONG:

Program Id:	231827
Latlong ID:	63333

EDDIES TRUCK REPAIR (Continued) **1000776672**

Latitude Degrees:	45
Latitude Minutes:	0
Latitude Seconds:	5.57
Longitude Degrees:	-93
Longitude Minutes:	16
Longitude Seconds:	16.03
Collection Date:	02/23/2001 00:00:00
Latlong Description:	Not reported
TMSP Added:	02/24/2001 00:00:00
Date Last Updated:	07/14/2004 22:01:51
Staff Id Last Updated:	boman
Coord Source Type:	2
Org Name Source:	MPCA

Click this hyperlink while viewing on your computer to access additional MN AST: detail in the EDR Site Report.

RCRA-CESQG:

Date form received by agency:	07/11/2001
Facility name:	EDDIE'S TRUCK REPAIR
Facility address:	1428 MARSHALL ST NE MINNEAPOLIS, MN 554131040
EPA ID:	MND985759430
Contact:	DAVID ZEMLICKA
Contact address:	1428 MARSHALL ST NE MINNEAPOLIS, MN 554131040
Contact country:	US
Contact telephone:	(612) 789-3201
Contact email:	Not reported
EPA Region:	05
Land type:	Private
Classification:	Conditionally Exempt Small Quantity Generator
Description:	Handler: generates 100 kg or less of hazardous waste per calendar month, and accumulates 1000 kg or less of hazardous waste at any time; or generates 1 kg or less of acutely hazardous waste per calendar month, and accumulates at any time: 1 kg or less of acutely hazardous waste; or 100 kg or less of any residue or contaminated soil, waste or other debris resulting from the cleanup of a spill, into or on any land or water, of acutely hazardous waste; or generates 100 kg or less of any residue or contaminated soil, waste or other debris resulting from the cleanup of a spill, into or on any land or water, of acutely hazardous waste during any calendar month, and accumulates at any time: 1 kg or less of acutely hazardous waste; or 100 kg or less of any residue or contaminated soil, waste or other debris resulting from the cleanup of a spill, into or on any land or water, of acutely hazardous waste

Owner/Operator Summary:

Owner/operator name:	EDDIE'S TRUCK REPAIR
Owner/operator address:	1428 MARSHALL ST NE MINNEAPOLIS, MN 55413
Owner/operator country:	US
Owner/operator telephone:	(612) 789-3201
Legal status:	Private
Owner/Operator Type:	Owner
Owner/Op start date:	07/26/1999

EDDIES TRUCK REPAIR (Continued) **1000776672**

Owner/Op end date: 05/14/1999

Handler Activities Summary:
U.S. importer of hazardous waste: Unknown
Mixed waste (haz. and radioactive): Unknown
Recycler of hazardous waste: Unknown
Transporter of hazardous waste: Unknown
Treater, storer or disposer of HW: No
Underground injection activity: No
On-site burner exemption: Unknown
Furnace exemption: Unknown
Used oil fuel burner: No
Used oil processor: No
User oil refiner: Unknown
Used oil fuel marketer to burner: No
Used oil Specification marketer: No
Used oil transfer facility: Unknown
Used oil transporter: No
Off-site waste receiver: Commercial status unknown

Historical Generators:
Date form received by agency: 07/11/2001
Facility name: EDDIE'S TRUCK REPAIR
Classification: Conditionally Exempt Small Quantity Generator

Hazardous Waste Summary:
Waste code: D000
Waste name: Not Defined

Waste code: D001
Waste name: IGNITABLE HAZARDOUS WASTES ARE THOSE WASTES WHICH HAVE A FLASHPOINT OF LESS THAN 140 DEGREES FAHRENHEIT AS DETERMINED BY A PENSKY-MARTENS CLOSED CUP FLASH POINT TESTER. ANOTHER METHOD OF DETERMINING THE FLASH POINT OF A WASTE IS TO REVIEW THE MATERIAL SAFETY DATA SHEET, WHICH CAN BE OBTAINED FROM THE MANUFACTURER OR DISTRIBUTOR OF THE MATERIAL. LACQUER THINNER IS AN EXAMPLE OF A COMMONLY USED SOLVENT WHICH WOULD BE CONSIDERED AS IGNITABLE HAZARDOUS WASTE.

Waste code: D008
Waste name: LEAD

Waste code: D018
Waste name: BENZENE

Waste code: D039
Waste name: TETRACHLOROETHYLENE

Facility Has Received Notices of Violations:
Regulation violated: Not reported
Area of violation: Transporters - General
Date violation determined: 07/25/1995
Date achieved compliance: 02/12/1996
Violation lead agency: State
Enforcement action: NON-FORGIVEABLE APO
Enforcement action date: 11/01/1995

EDDIES TRUCK REPAIR (Continued) **1000776672**

Enf. disposition status: Not reported
Enf. disp. status date: Not reported
Enforcement lead agency: State
Proposed penalty amount: Not reported
Final penalty amount: 500
Paid penalty amount: Not reported

Evaluation Action Summary:
Evaluation date: 07/25/1995
Evaluation: FOCUSED COMPLIANCE INSPECTION
Area of violation: Transporters - General
Date achieved compliance: 02/12/1996
Evaluation lead agency: State

AA152 **WARPEHA WALTER S JR DDS** **FINDS** **1004727793**
NNE **1312 2ND ST NE** **RCRA-CESQG** **MN0001001619**
1/4-1/2 **MINNEAPOLIS, MN 55413**
0.330 mi.
1743 ft. **Site 7 of 9 in cluster AA**

Relative: Higher

Actual: 830 ft.

FINDS:

Registry ID: 110003741121

Environmental Interest/Information System
RCRAInfo is a national information system that supports the Resource Conservation and Recovery Act (RCRA) program through the tracking of events and activities related to facilities that generate, transport, and treat, store, or dispose of hazardous waste. RCRAInfo allows RCRA program staff to track the notification, permit, compliance, and corrective action activities required under RCRA.

MN-DELTA (Minnesota - Permitting, Compliance, And Enforcement Information Management System) facilitates the issuance of permits and manages compliance.

RCRA-CESQG:
Date form received by agency: 01/06/1995
Facility name: WARPEHA WALTER S JR DDS
Facility address: 1312 2ND ST NE
MINNEAPOLIS, MN 554131132
EPA ID: MN0001001619
Contact: WALTER S WARPEHA
Contact address: 1312 2ND ST NE
MINNEAPOLIS, MN 554131132
Contact country: US
Contact telephone: (612) 379-2425
Contact email: Not reported
EPA Region: 05
Classification: Conditionally Exempt Small Quantity Generator
Description: Handler: generates 100 kg or less of hazardous waste per calendar month, and accumulates 1000 kg or less of hazardous waste at any time; or generates 1 kg or less of acutely hazardous waste per calendar month, and accumulates at any time: 1 kg or less of acutely hazardous waste; or 100 kg or less of any residue or contaminated soil, waste or other debris resulting from the cleanup of a spill, into or on any land or water, of acutely hazardous waste; or generates 100 kg or less

WARPEHA WALTER S JR DDS (Continued) **1004727793**

of any residue or contaminated soil, waste or other debris resulting from the cleanup of a spill, into or on any land or water, of acutely hazardous waste during any calendar month, and accumulates at any time: 1 kg or less of acutely hazardous waste; or 100 kg or less of any residue or contaminated soil, waste or other debris resulting from the cleanup of a spill, into or on any land or water, of acutely hazardous waste

Owner/Operator Summary:

Owner/operator name:	WARPEHA WALTER S JR DDS
Owner/operator address:	1312 2ND ST NE MINNEAPOLIS, MN 55413
Owner/operator country:	US
Owner/operator telephone:	(612) 379-2425
Legal status:	Private
Owner/Operator Type:	Owner
Owner/Op start date:	07/26/1999
Owner/Op end date:	Not reported

Handler Activities Summary:

U.S. importer of hazardous waste:	Unknown
Mixed waste (haz. and radioactive):	Unknown
Recycler of hazardous waste:	Unknown
Transporter of hazardous waste:	Unknown
Treater, storer or disposer of HW:	No
Underground injection activity:	No
On-site burner exemption:	Unknown
Furnace exemption:	Unknown
Used oil fuel burner:	No
Used oil processor:	No
User oil refiner:	Unknown
Used oil fuel marketer to burner:	No
Used oil Specification marketer:	No
Used oil transfer facility:	Unknown
Used oil transporter:	No
Off-site waste receiver:	Commercial status unknown

Hazardous Waste Summary:

Waste code:	D008
Waste name:	LEAD
Waste code:	D009
Waste name:	MERCURY
Waste code:	D011
Waste name:	SILVER
Violation Status:	No violations found

AA153 **CHURCH OF SS CYRIL & METHODIUS** **UST** **U000883382**
NNE **1315 2ND ST NE** **N/A**
1/4-1/2 **MINNEAPOLIS, MN 55413**
0.331 mi.
1750 ft. **Site 8 of 9 in cluster AA**

Relative:
Higher

Actual:
830 ft.

UST:

TANK:

MPCA Tank Number:	1
Tank Registration Date:	4/16/1990 0:00
Tank Storage Capacity:	6000
Tank Dual Use:	N
Tank Status:	**Active**
Tank Stored Product:	Fuel Oil
Tank Construction Material:	Bare/Paint/Asph Coat Steel
Tank Cathodic Protection:	None
Piping Cathodic Protection:	None
Piping Material:	Steel/Iron
Second Contain Tank:	Steel/Iron
Second Contain Pipe:	Not reported
Tank Dispenser:	Suction
Above/ Under Ground:	Under Ground
AST Base Material:	Not reported
Piping Material Description:	Not reported
Unregulated Tank Registration Date:	Not reported
Compartmental Tank Flag:	Not reported
Heating Product Flag:	Yes
Haz Waste Generator Id:	Not reported
Product Replaced Date:	Not reported
Sludge Disposal Facility:	Not reported
Comments:	Not reported
Date Added:	10/10/1999 10:56
Date Last Updated:	9/24/2008 14:05
Staff Id Who Did The Last Update:	RSUCHAN
In Compliance:	Yes
Serial Number:	Not reported

TANK ACTION:

MPCA Tank Number:	Not reported
Above Or Underground:	Not reported
Tank Action ID:	Not reported
Contractor Number:	Not reported
Supervisor Number:	Not reported
Tank Action:	Not reported
Action Date:	Not reported
Action Date Unknown:	Not reported
Corrosion Expert Name:	Not reported
Lab Flag:	Not reported
Date Added:	Not reported
Date Last Updated:	Not reported
Staff Id Who Did The Last Update:	Not reported

TANK COMPARTMENT:

MPCA Tank Number:	Not reported
Above Or Underground:	Not reported
Compartment Number:	Not reported
Tank Stored Product Code:	Not reported
Tank Stored Product Desc:	Not reported
Compartment Cap:	Not reported

CHURCH OF SS CYRIL & METHODIUS (Continued) **U000883382**

Heating:	Not reported
Other Desc:	Not reported
Date Added:	Not reported
Date Last Updated:	Not reported
Staff Id Who Did The Last Update:	Not reported

INSTALL REMOVE:

MPCA Tank Number:	Not reported
Number of Dispensers:	Not reported
Tank Construction Material Code:	Not reported
Piping Material:	Not reported
Piping Material Desc:	Not reported
Total Tank Capacity Quantity:	Not reported
Staff Id Who Did The Last Update:	Not reported
INSREM Product:	Not reported
INSREM Product Description:	Not reported
INSREM Action ID:	Not reported
INSREM Action:	Not reported
Action Completed Date:	Not reported
Date Added:	Not reported
Date Last Updated:	Not reported

TABSITE:

Program Interest Id:	202407
Above Or Underground:	Under Ground
Facility Code:	43
Indian Reservation:	No
UST Registration Date:	04/16/1990 00:00:00
AST Registration Date:	Not reported
Date Added:	07/23/1992 19:11:05
Date Last Updated:	05/23/2003 09:21:03
Staff Id Who Did The Last Update:	SYS
Max Monthly Gallons:	Not reported
Vapor Recovery Installed:	Unknown
Vapor Notify Required:	Unknown

LATLONG:

Program Id:	Not reported
Latlong ID:	Not reported
Latitude Degrees:	Not reported
Latitude Minutes:	Not reported
Latitude Seconds:	Not reported
Longitude Degrees:	Not reported
Longitude Minutes:	Not reported
Longitude Seconds:	Not reported
Collection Date:	Not reported
Latlong Description:	Not reported
TMSP Added:	Not reported
Date Last Updated:	Not reported
Staff Id Last Updated:	Not reported
Coord Source Type:	Not reported
Org Name Source:	Not reported

AC154 **WASBURN CROSBY MILLING COMPLEX** **MN LS** **S102277108**
SSW **701 S 1ST ST** **N/A**
1/4-1/2 **MINNEAPOLIS, MN 55401**
0.333 mi.
1756 ft. **Site 1 of 3 in cluster AC**

Relative:
Higher

Actual:
831 ft.

MN LS:

Link ID:	4175
EPA ID:	Not reported
MPCA ID:	VP6931
Method:	I1
CERCLIS:	No
National Priorities List:	No
PLP:	No
Voluntary Cleanup & Investigation:	Yes
RCRA Treatment Storage & Disposal:	No
RCRA Generator:	No
Solid Waste Permit:	No
Dumps:	No
No Further Remedial Action Planned:	No
Delisted From PLP By MPCA:	No
LCP:	No
Brownfield:	No
Entity Type:	VIC

AC155 **RIVERSIDE INDUSTRIES INC** **FINDS** **1000218220**
SSW **701 S 1ST ST** **RCRA-NonGen** **MND039577564**
1/4-1/2 **MINNEAPOLIS, MN 55401**
0.333 mi.
1756 ft. **Site 2 of 3 in cluster AC**

Relative:
Higher

Actual:
831 ft.

FINDS:

Registry ID: 110003761563

Environmental Interest/Information System

RCRAInfo is a national information system that supports the Resource Conservation and Recovery Act (RCRA) program through the tracking of events and activities related to facilities that generate, transport, and treat, store, or dispose of hazardous waste. RCRAInfo allows RCRA program staff to track the notification, permit, compliance, and corrective action activities required under RCRA.

MN-DELTA (Minnesota - Permitting, Compliance, And Enforcement Information Management System) facilitates the issuance of permits and manages compliance.

RCRA-NonGen:

Date form received by agency:	04/26/1985
Facility name:	RIVERSIDE INDUSTRIES INC
Facility address:	701 S 1ST ST MINNEAPOLIS, MN 55401
EPA ID:	MND039577564
Contact:	RICHARD BRANSON
Contact address:	701 S 1ST ST MINNEAPOLIS, MN 55401
Contact country:	US
Contact telephone:	(651) 482-8166

RIVERSIDE INDUSTRIES INC (Continued) **1000218220**

Contact email: Not reported
EPA Region: 05
Classification: Non-Generator
Description: Handler: Non-Generators do not presently generate hazardous waste

Owner/Operator Summary:
Owner/operator name: RIVERSIDE INDUSTRIES INC
Owner/operator address: 701 S 1ST ST
MINNEAPOLIS, MN 55401
Owner/operator country: US
Owner/operator telephone: (651) 482-8166
Legal status: Private
Owner/Operator Type: Owner
Owner/Op start date: 07/26/1999
Owner/Op end date: Not reported

Owner/operator name: NAME NOT REPORTED
Owner/operator address: ADDRESS NOT REPORTED
CITY NOT REPORTED, AK 99998
Owner/operator country: Not reported
Owner/operator telephone: (312) 555-1212
Legal status: Private
Owner/Operator Type: Operator
Owner/Op start date: Not reported
Owner/Op end date: Not reported

Handler Activities Summary:
U.S. importer of hazardous waste: Unknown
Mixed waste (haz. and radioactive): Unknown
Recycler of hazardous waste: Unknown
Transporter of hazardous waste: Unknown
Treater, storer or disposer of HW: No
Underground injection activity: No
On-site burner exemption: Unknown
Furnace exemption: Unknown
Used oil fuel burner: No
Used oil processor: No
User oil refiner: Unknown
Used oil fuel marketer to burner: No
Used oil Specification marketer: No
Used oil transfer facility: Unknown
Used oil transporter: No
Off-site waste receiver: Commercial status unknown

Hazardous Waste Summary:
Waste code: X002
Waste name: POLYCHLORINATED BIPHENOLS (PCBs)

Violation Status: No violations found

AC156 **WASHBURN CROSBY MILLING COMPLEX** **VIC** **S103813734**
SSW **701 SOUTH 1ST STREET** **SRS** **N/A**
1/4-1/2 **MINNEAPOLIS, MN 55401**
0.333 mi.
1756 ft. **Site 3 of 3 in cluster AC**

Relative:
Higher

Actual:
831 ft.

MN Voluntary Investigation Cleanup Program:

Facility ID:	VP6930
Facility Type:	Other
Facility Address 2:	Not reported
Core Program Interest Id:	335786
Link Id:	4175
Active:	False
Pay Complete:	True
MPCA Region:	Metro
Size Acres:	2.8
HRS Score:	0
Enforcement Lead Agency:	Not reported
Federal Defferal Plot:	False
Emergency:	False
Site Classification:	False
RD/RA:	False
RL/FS:	False
Fund financed:	False
Npl:	False
Plp:	False
District:	Metro
Program Reffered from:	Not reported
Program Interest:	VIC
Physical Location:	Between West River Parkway and Second Street, next to lock and dam in Mpls.
Natural Source damage:	False
Clean up Cost:	Not reported
Indian Reservation:	False
Reservation Name:	Not reported
MPCA Owned Wells at site:	False
Created By:	Unknown
Date Created:	6/1/1998
Date Last Updated:	4/26/2005
Federal Facility:	False
Primary Funding Source:	Not reported
EPA Id:	Not reported
MPCA Id:	Not reported
Alpha Sort:	Not reported
Legal Distt:	58B
Congressional Dist:	5
Scale Of Map Used Pls Loc Data:	A
Township:	Not reported
Range:	Not reported
Range East West:	W
Section:	Not reported
Pls Qtr Section (160 Acres):	Not reported
Pls Qtr Qtr Section (40 Acres):	Not reported
Pls Qtr-Qtr-Qtr Section (10 Acres):	Not reported
Pls Qtr-Qtr-Qtr-Qtr Section (2.5 Acres):	Not reported
Quad:	Not reported
NAD Number:	83
Desc Of UTM Coord Pt:	Not reported
UTM Coord Pt Data Source:	Not reported

WASHBURN CROSBY MILLING COMPLEX (Continued) **S103813734**

Org Providing The UTM Coord Point Data: Not reported
Method For Loc Public Land Survey: M
Method Of Utm Coord Pt Data Collection: Not reported
Date Of Utm Coord Pt Data Collection: Not reported
COL Date Qual: Not reported
Map Scale: Not reported
Verification Method: Not reported
horizref: Not reported
Utm Source: 2
Utm Method: I1
Utm Scale: A
Utm Accuracy: Not reported
Utm East: 479779.625
Utm North: 4980636.5
Utm Zone: 15
Basin Code: 2
Major Watershed: 20
Major Watershed: Not reported
Method For Loc Public Land Survey: Not reported
Scale Of Map Used Pls Loc Data: Not reported
Township 2: Not reported
Range 2: Not reported
Range East West: Not reported
Section 2: Not reported
Pls Qtr Section (160 Acres) 2: Not reported
Pls Qtr Qtr Section (40 Acres)2: Not reported
Pls Qtr Qtr Qtr Section (10 Acres)2: Not reported
Pls Qtr Qtr Qtr Qtr Section (2.5 Acres) 2: Not reported
Quad 2: Not reported
File Location: Archival Storage
GIS Application GIS: False
Notes: Former grain mill complex, owned by MCDA. Potential development as a historical center / hotel.
Contact Type: Consultant
Company Name: Wenck Associates
Contact Address: Not reported
Contact Address 2: Not reported
Contact City,St,Zip: MN
Contact Province: Not reported
Contact Country: Not reported
Contact Postal code: Not reported
Contact Phone: 6129408038
Contact Phone Ext: Not reported
Contact Fax: Not reported
Contact E-mail: Not reported
Contact Cell Phone: Not reported
Contact Information Last Updated: 5/3/2001
Misc Contact Info: Not reported
Receive Invoice: F
Staff Id Num: Not reported

Contact Type: Consultant
Company Name: Wenck
Contact Address: Not reported
Contact Address 2: Not reported
Contact City,St,Zip: MN
Contact Province: Not reported

WASHBURN CROSBY MILLING COMPLEX (Continued) **S103813734**

Contact Country: Not reported
Contact Postal code: Not reported
Contact Phone: 7634794202
Contact Phone Ext: Not reported
Contact Fax: Not reported
Contact E-mail: Not reported
Contact Cell Phone: Not reported
Contact Information Last Updated: 1/11/2001
Misc Contact Info: Not reported
Receive Invoice: F
Staff Id Num: Not reported

Contact Type: Voluntary Party
Company Name: Not reported
Contact Address: Minneapolis Community Dev. Agency
Contact Address 2: Crown Roller Mill, Suite 200
Contact City,St,Zip: Minneapolis, MN 554012534
Contact Province: Not reported
Contact Country: Not reported
Contact Postal code: Not reported
Contact Phone: Not reported
Contact Phone Ext: Not reported
Contact Fax: Not reported
Contact E-mail: Not reported
Contact Cell Phone: Not reported
Contact Information Last Updated: 7/1/1998
Misc Contact Info: Not reported
Receive Invoice: T
Staff Id Num: Not reported

Contact Type: Staff PL/PM (Project Leader/Project Manager)s
Company Name: MPCA
Contact Address: 520 Lafayette Rd
Contact Address 2: Not reported
Contact City,St,Zip: St. Paul, MN 551554194
Contact Province: Not reported
Contact Country: Not reported
Contact Postal code: Not reported
Contact Phone: 6512967744
Contact Phone Ext: Not reported
Contact Fax: Not reported
Contact E-mail: Not reported
Contact Cell Phone: Not reported
Contact Information Last Updated: 1/11/2001
Misc Contact Info: Not reported
Receive Invoice: F
Staff Id Num: 3289

Contact Type: Former Staff Project Leader/Project Manager
Company Name: MPCA
Contact Address: Lafayette Rd
Contact Address 2: Not reported
Contact City,St,Zip: St. Paul, MN 551554194
Contact Province: Not reported
Contact Country: Not reported
Contact Postal code: Not reported
Contact Phone: Not reported

WASHBURN CROSBY MILLING COMPLEX (Continued) **S103813734**

Contact Phone Ext: Not reported
Contact Fax: Not reported
Contact E-mail: Not reported
Contact Cell Phone: Not reported
Contact Information Last Updated: 1/29/1999
Misc Contact Info: Not reported
Receive Invoice: F
Staff Id Num: Not reported

Contact Type: Staff TA (Technical Analyst)
Company Name: MPCA
Contact Address: 520 Lafayette Rd.
Contact Address 2: Not reported
Contact City,St,Zip: St. Paul, MN 551554194
Contact Province: Not reported
Contact Country: Not reported
Contact Postal code: Not reported
Contact Phone: 65-297-5573
Contact Phone Ext: Not reported
Contact Fax: 651-296-9707
Contact E-mail: rick.jolley@pca.state.mn.us
Contact Cell Phone: Not reported
Contact Information Last Updated: 1/11/2001
Misc Contact Info: Not reported
Receive Invoice: F
Staff Id Num: 3294

Contaminant Id: Toluene
Contaminated Media: Ground Water
Req Cleanup Concluded: Not reported
Cleanup Lvl Measure Units: Not reported
Basis For Req Cleanup Lvl: Not reported
Max Residual Contamination: Not reported
Date Info Last Updated: 2/28/2000

Contaminant Id: Trichloroethylene; (TCE
Contaminated Media: Ground Water
Req Cleanup Concluded: Not reported
Cleanup Lvl Measure Units: Not reported
Basis For Req Cleanup Lvl: ALS (Aquatic Life Standard)
Max Residual Contamination: Not reported
Date Info Last Updated: 2/28/2000

Contaminant Id: Diesel Range Organics
Contaminated Media: Soil
Req Cleanup Concluded: Not reported
Cleanup Lvl Measure Units: Not reported
Basis For Req Cleanup Lvl: Not reported
Max Residual Contamination: Not reported
Date Info Last Updated: 2/28/2000

Contaminant Id: Tetrachloroethylene; (Perchloroethylene
Contaminated Media: Ground Water
Req Cleanup Concluded: Not reported
Cleanup Lvl Measure Units: Not reported
Basis For Req Cleanup Lvl: ALS (Aquatic Life Standard)
Max Residual Contamination: Not reported

WASHBURN CROSBY MILLING COMPLEX (Continued) **S103813734**

Date Info Last Updated: 2/28/2000

Contaminant Id: Vinyl chloride; (chloroethene
Contaminated Media: Ground Water
Req Cleanup Concluded: Not reported
Cleanup Lvl Measure Units: Not reported
Basis For Req Cleanup Lvl: ALS (Aquatic Life Standard)
Max Residual Contamination: Not reported
Date Info Last Updated: 2/28/2000

Contaminant Id: Ethyl benzene
Contaminated Media: Ground Water
Req Cleanup Concluded: Not reported
Cleanup Lvl Measure Units: Not reported
Basis For Req Cleanup Lvl: Not reported
Max Residual Contamination: Not reported
Date Info Last Updated: 2/28/2000

Contaminant Id: Diesel Range Organics
Contaminated Media: Ground Water
Req Cleanup Concluded: Not reported
Cleanup Lvl Measure Units: Not reported
Basis For Req Cleanup Lvl: Not reported
Max Residual Contamination: Not reported
Date Info Last Updated: 2/28/2000

Contaminant Id: 1,2-Dichloroethylene (cis- + trans-
Contaminated Media: Ground Water
Req Cleanup Concluded: Not reported
Cleanup Lvl Measure Units: Not reported
Basis For Req Cleanup Lvl: ALS (Aquatic Life Standard)
Max Residual Contamination: Not reported
Date Info Last Updated: 2/28/2000

Contaminant Id: Benzene
Contaminated Media: Ground Water
Req Cleanup Concluded: Not reported
Cleanup Lvl Measure Units: Not reported
Basis For Req Cleanup Lvl: Not reported
Max Residual Contamination: Not reported
Date Info Last Updated: 2/28/2000

Contaminant Id: Xylenes (mixture of o,m,p
Contaminated Media: Ground Water
Req Cleanup Concluded: Not reported
Cleanup Lvl Measure Units: Not reported
Basis For Req Cleanup Lvl: Not reported
Max Residual Contamination: Not reported
Date Info Last Updated: 2/28/2000

Facid: VP6930
Event: 145
Additional Information: UST no. of Utility Bldg. In concrete vault. No leaks or spills noted. Reported in Jan96 rept.
Start Date: Not reported
End Date: 7/14/1998
Planned Start Date: Not reported

WASHBURN CROSBY MILLING COMPLEX (Continued) **S103813734**

Planned End Date: Not reported
Date Info Last Updated: 2/28/2000
Record Number: 8242

Facid: VP6930
Event: 145
Additional Information: lead-based paint, ACM, PCB-ballasts, fluorLamps, switches and other pot HazMats by RJR.
Start Date: 6/1/1998
End Date: 11/1/1998
Planned Start Date: Not reported
Planned End Date: Not reported
Date Info Last Updated: 2/28/2000
Record Number: 8244

Facid: VP6930
Event: 145
Additional Information: Cleanup of spilled oils and removal of PCB transformers by Wenck/MCDA
Start Date: Not reported
End Date: 10/1/1995
Planned Start Date: Not reported
Planned End Date: Not reported
Date Info Last Updated: 2/28/2000
Record Number: 8243

Facid: VP6930
Event: 155
Additional Information: Approval to Thin Spread residual PCE impacted soil onto site
Start Date: Not reported
End Date: 12/7/1999
Planned Start Date: Not reported
Planned End Date: Not reported
Date Info Last Updated: 12/7/1999
Record Number: 7987

Facid: VP6930
Event: 156
Additional Information: RAP for removal and treatment of soil and gw from exposed headrace. Approved w/ modifications.
Start Date: Not reported
End Date: 4/5/1999
Planned Start Date: Not reported
Planned End Date: Not reported
Date Info Last Updated: 4/13/1999
Record Number: 7128

Facid: VP6930
Event: 158
Additional Information: Humboldt Mill RA
Start Date: Not reported
End Date: 5/1/2001
Planned Start Date: Not reported
Planned End Date: Not reported
Date Info Last Updated: 10/29/2001
Record Number: 12147

Facid: VP6930

WASHBURN CROSBY MILLING COMPLEX (Continued) **S103813734**

Event:	158
Additional Information:	Approval for Rykken's report documenting removal of soil/debris from proposed Stone Arch Lofts area.
Start Date:	Not reported
End Date:	4/6/1999
Planned Start Date:	Not reported
Planned End Date:	Not reported
Date Info Last Updated:	4/13/1999
Record Number:	7127

Facid:	VP6930
Event:	211
Additional Information:	Non-approval letter for the RA Implementation Report, dated March 2001 for the Humboldt Mill area
Start Date:	Not reported
End Date:	4/12/2001
Planned Start Date:	Not reported
Planned End Date:	Not reported
Date Info Last Updated:	4/12/2001
Record Number:	10825

Facid:	VP6930
Event:	211
Additional Information:	Rejection/NonApproval letter on RAP Implementation Report - Humboldt Mill Area
Start Date:	Not reported
End Date:	Not reported
Planned Start Date:	Not reported
Planned End Date:	Not reported
Date Info Last Updated:	5/3/2001
Record Number:	10947

Facid:	VP6930
Event:	218
Additional Information:	For Soils in the Humboldt Mill and surrounding area; issued jointly to Heinz and Keyes
Start Date:	Not reported
End Date:	5/9/2001
Planned Start Date:	Not reported
Planned End Date:	Not reported
Date Info Last Updated:	5/15/2001
Record Number:	10978

Facid:	VP6930
Event:	Remedial Action
Additional Information:	C-Mill RAP implementation. GW pumping, which ceased when below site WQS. Months below.
Start Date:	6/1/1999
End Date:	9/1/1999
Planned Start Date:	Not reported
Planned End Date:	Not reported
Date Info Last Updated:	2/28/2000
Record Number:	8239

Facid:	VP6930
Event:	Remedial Action
Additional Information:	Excavation for Stone Arch Lofts by Professional Excavating, Inc. DRO,

WASHBURN CROSBY MILLING COMPLEX (Continued) **S103813734**

PCB and PCE impacted soils identified, taken to Superior FCR. 6,500 cy excavated.
Start Date: 11/16/1998
End Date: 12/17/1998
Planned Start Date: Not reported
Planned End Date: Not reported
Date Info Last Updated: 2/28/2000
Record Number: 8235

Facid: VP6930
Event: VIC Program Participation Dates (Start/End)
Additional Information: None
Start Date: 6/17/1996
End Date: 6/19/2001
Planned Start Date: Not reported
Planned End Date: Not reported
Date Info Last Updated: 1/15/1998
Record Number: 3736

Facid: VP6930
Event: No Action Letter Sent
Additional Information: To MCDA and Brighton for completion of Ras
Start Date: Not reported
End Date: 4/10/2000
Planned Start Date: Not reported
Planned End Date: Not reported
Date Info Last Updated: 4/20/2000
Record Number: 8625

Facid: VP6930
Event: No Action Letter Sent
Additional Information: None Entered
Start Date: Not reported
End Date: 6/19/2001
Planned Start Date: Not reported
Planned End Date: Not reported
Date Info Last Updated: 4/25/2002
Record Number: 13860

Facid: VP6930
Event: No Association Determination Issued
Additional Information: None
Start Date: Not reported
End Date: 3/10/1997
Planned Start Date: Not reported
Planned End Date: Not reported
Date Info Last Updated: 7/1/1998
Record Number: 3737

Facid: VP6930
Event: No Association Determination Issued
Additional Information: Issued Brighton and USBank for construction and USB providing financing
Start Date: Not reported
End Date: 8/5/1999
Planned Start Date: Not reported
Planned End Date: Not reported

WASHBURN CROSBY MILLING COMPLEX (Continued) **S103813734**

Date Info Last Updated: 8/18/1999
Record Number: 7691

Facid: VP6930
Event: No Association Determination Issued
Additional Information: Letter issued to Linda Donaldson of Brighton Development for part of the Washburn Crosby Milling site - where Stone Arch Lofts is planned.
Start Date: Not reported
End Date: 7/26/1999
Planned Start Date: Not reported
Planned End Date: Not reported
Date Info Last Updated: 7/28/1999
Record Number: 7639

Facid: VP6930
Event: No Association Determination Issued
Additional Information: None Entered
Start Date: Not reported
End Date: 7/23/1998
Planned Start Date: Not reported
Planned End Date: Not reported
Date Info Last Updated: 5/13/2002
Record Number: 13973

Facid: VP6930
Event: Phase I Investigation
Additional Information: Also conducted 3 soil borings to bedrock, 2 completed as wells
Start Date: Not reported
End Date: 10/10/1988
Planned Start Date: Not reported
Planned End Date: Not reported
Date Info Last Updated: 2/28/2000
Record Number: 8231

Facid: VP6930
Event: Phase II Investigation
Additional Information: Drop Shaft Sampling of B and C Mill headraces using a geoprobe. Soil sample from each shaft and gw from B shaft. Low VOCs, Soil DRO low.
Start Date: Not reported
End Date: 9/16/1999
Planned Start Date: Not reported
Planned End Date: Not reported
Date Info Last Updated: 2/28/2000
Record Number: 8237

Facid: VP6930
Event: Phase II Investigation
Additional Information: 6 test pits excavated by RJR, no VOCs or SVOCs detected. Date of field work.
Start Date: Not reported
End Date: 10/23/1998
Planned Start Date: Not reported
Planned End Date: Not reported
Date Info Last Updated: 2/28/2000
Record Number: 8234

Facid: VP6930

WASHBURN CROSBY MILLING COMPLEX (Continued) **S103813734**

Event:	Phase II Investigation
Additional Information:	16 soil borings by NOVA, PERC and petroleum HC detected in soils. DRO high in GP10 and other probes. Date of rept. Noted.
Start Date:	Not reported
End Date:	1/6/1998
Planned Start Date:	Not reported
Planned End Date:	Not reported
Date Info Last Updated:	2/28/2000
Record Number:	8233

Facid:	VP6930
Event:	Phase II Investigation
Additional Information:	6 wells (MW1-6) installed, gw sampling, aquifer pump test. Earlier two wells sealed. Found motor oil near PMW25 localized. 4 CVOCs detected in gw samples.
Start Date:	Not reported
End Date:	12/1/1995
Planned Start Date:	Not reported
Planned End Date:	Not reported
Date Info Last Updated:	2/28/2000
Record Number:	8232

Facid:	VP6930
Event:	Phase II Investigation
Additional Information:	Subsurface Rotosonic inv-area of former transformers in trestle area. 5 borings to gw; No PCBs or VOCs, 1 boring high DRO-450mg/L
Start Date:	12/10/1998
End Date:	12/11/1998
Planned Start Date:	Not reported
Planned End Date:	Not reported
Date Info Last Updated:	2/28/2000
Record Number:	8238

Facid:	VP6930
GW Recepts Prot by Rem Actn:	Not reported
Ecological receptors present:	False
Type of ecological receptors:	Not reported
Acres of contaminated soil:	0.5
Volume of contaminated soil:	70
Acres of surface water impacted:	Not reported
Acres of wetland impacted:	Not reported
Acres of sediment impacted:	Not reported
GW Plume Area Acres:	0.5
Cleanup Conducted:	False
Acres of Contam Soil remediate:	0.5
Volume of Soil Cleaned:	70
# Municipal wells contamd:	Not reported
# Dom wells contam:	Not reported
# People Impct SW intake contam:	Not reported
# Drums Revolved from site:	Not reported
Yr Soil Remediated:	1999
Acres of Soil w/ Restrict Access:	Not reported
Yr IC remedy complete:	Not reported
Yr GW remedy completed:	1999
Year GWIC completed:	Not reported
Acres of wetland of sediment remediated:	Not reported
Public financing:	False

WASHBURN CROSBY MILLING COMPLEX (Continued) **S103813734**

Assurance help:	True
Land use Classfn At Site:	Industrial
Land use Vicinity Of Site:	Commercial
Deed notif Present On Site:	False
Restrictive Covenant Present:	False
Restrictions:	affidavit not received as of 8/19/03
GW Pump and Treat Used at site:	False
Quaternary Perched:	True
Quaternary Water Table:	False
Quaternary Confined:	False
Cretaceous:	False
Plattville:	False
St. peter:	True
Prairie Duchien:	False
Jordan:	False
Ironton/Galesville:	False
Mt Simon Hinckley:	False
Precambrian Undefferentiated:	False
Other/Unknown Aquifier:	False
Date Info Last Updated:	8/19/2003
Inst Control Info Updated:	8/19/2003
Inst Control Filed Location:	Not reported
SW Classification (Primary):	Not reported
SW Classification (Secondary):	Not reported
Miscellaneous:	Not reported
SW Comments:	Not reported

MN SRS:

Facility ID:	VP6930
SEC Address:	Not reported
Link Id:	4175
Facility Type:	Other
Active:	False
Pay Complete:	True
MPCA Region:	Metro
Size Acres:	2.8
HRS Score:	0
Enforcement Lead Agency:	Not reported
Federal Defferal Plot:	False
Emergency:	False
Site Classification:	False
RD/RA:	False
RL/FS:	False
Fund financed:	False
Npl:	False
Plp:	False
District:	Metro
Program Referred from:	Not reported
Program Interest:	VIC
Physical Location:	Between West River Parkway and Second Street, next to lock and dam in Mpls.
Natural Source damage:	False
Clean up Cost:	Not reported
Indian Reservation:	False
Reserve Name:	Not reported
MPCA Owned Wells at site:	False

WASHBURN CROSBY MILLING COMPLEX (Continued) **S103813734**

Created By:	Unknown
Date Created:	6/1/1998
Date Last Updated:	4/26/2005
Federal Facility:	False
Primary Funding Source:	Not reported
EPA Id:	Not reported
MPCA Id:	Not reported
Alpha Sort:	Not reported
Legal Distt:	58B
Congressional Distt:	5
Public Land Survey Method:	M
Map Scale For PLS Locational Data:	A
Township 2:	Not reported
Range:	Not reported
PLS Township Suffix:	W
section:	Not reported
PLS Qtr Section (160 Acres):	Not reported
PLS Qtr-Qtr Section (40 Acres):	Not reported
Pls Qtr-Qtr-Qtr Section (10 Acres):	Not reported
Pls Qtr-Qtr-Qtr-Qtr Secion (2.5 Acres):	Not reported
Quad:	Not reported
NAD Number:	83
Desc Of UTM Coord Pt:	Not reported
UTM Coord Pt Data Source:	Not reported
Org Providing UTM Coord Point Data:	Not reported
mpcapgmac:	Not reported
Utm Coord Pt Data Collection Method:	Not reported
Date Of Utm Coord Pt Data Collection:	Not reported
COL Date Qual:	Not reported
Map Scale:	Not reported
verifmeth:	Not reported
horizref:	Not reported
Utm Source:	2
Utm Method:	I1
Utm Scale:	A
Utm Accuracy:	Not reported
Utm East:	479779.625
Utm North:	4980636.5
Utm Zone:	15
Basin Code:	2
Major Watershed:	20
Minor Watershed:	Not reported
Public Land Survey Method 2:	Not reported
Map Scale For PLS Locational Data 2:	Not reported
Township 2:	Not reported
Range 2:	Not reported
PLS Township Suffix 2:	Not reported
Section 2:	Not reported
PLS Qtr Section (160 Acres) 2:	Not reported
PLS Qtr-Qtr Section (40 Acres) 2:	Not reported
PLS Qtr-Qtr Section (10 Acres) 2:	Not reported
PLS Qtr-Qtr Section (2.5 Acres) 2:	Not reported
Quad 2:	Not reported
File Location:	Archival Storage
VIC Application GIS:	False

Notes: Former grain mill complex, owned by MCDA. Potential development as a historical center / hotel.

WASHBURN CROSBY MILLING COMPLEX (Continued) **S103813734**

Contact Type:	Consultant
Company Name:	Wenck Associates
Contact Address:	Not reported
Contact Address 2:	Not reported
Contact City,St,Zip:	MN
Contact Province:	Not reported
Contact Country:	Not reported
Contact Postal code:	Not reported
Contact Phone:	6129408038
Contact Phone Ext:	Not reported
Contact Fax:	Not reported
Contact E-mail:	Not reported
Contact Cell Phone:	Not reported
Contact Information Last Updated:	5/3/2001
Misc Contact Info:	Not reported
Receive Invoice:	F
Staff Id Num:	Not reported

Contact Type:	Consultant
Company Name:	Wenck
Contact Address:	Not reported
Contact Address 2:	Not reported
Contact City,St,Zip:	MN
Contact Province:	Not reported
Contact Country:	Not reported
Contact Postal code:	Not reported
Contact Phone:	7634794202
Contact Phone Ext:	Not reported
Contact Fax:	Not reported
Contact E-mail:	Not reported
Contact Cell Phone:	Not reported
Contact Information Last Updated:	1/11/2001
Misc Contact Info:	Not reported
Receive Invoice:	F
Staff Id Num:	Not reported

Contact Type:	Voluntary Party
Company Name:	Not reported
Contact Address:	Minneapolis Community Dev. Agency
Contact Address 2:	Crown Roller Mill, Suite 200
Contact City,St,Zip:	Minneapolis, MN 554012534
Contact Province:	Not reported
Contact Country:	Not reported
Contact Postal code:	Not reported
Contact Phone:	Not reported
Contact Phone Ext:	Not reported
Contact Fax:	Not reported
Contact E-mail:	Not reported
Contact Cell Phone:	Not reported
Contact Information Last Updated:	7/1/1998
Misc Contact Info:	Not reported
Receive Invoice:	T
Staff Id Num:	Not reported

Contact Type:	Staff PL/PM (Project Leader/Project Manager)s
Company Name:	MPCA
Contact Address:	520 Lafayette Rd

WASHBURN CROSBY MILLING COMPLEX (Continued) **S103813734**

Contact Address 2: Not reported
Contact City,St,Zip: St. Paul, MN 551554194
Contact Province: Not reported
Contact Country: Not reported
Contact Postal code: Not reported
Contact Phone: 6512967744
Contact Phone Ext: Not reported
Contact Fax: Not reported
Contact E-mail: Not reported
Contact Cell Phone: Not reported
Contact Information Last Updated: 1/11/2001
Misc Contact Info: Not reported
Receive Invoice: F
Staff Id Num: 3289

Contact Type: Former Staff Project Leader/Project Manager
Company Name: MPCA
Contact Address: Lafayette Rd
Contact Address 2: Not reported
Contact City,St,Zip: St. Paul, MN 551554194
Contact Province: Not reported
Contact Country: Not reported
Contact Postal code: Not reported
Contact Phone: Not reported
Contact Phone Ext: Not reported
Contact Fax: Not reported
Contact E-mail: Not reported
Contact Cell Phone: Not reported
Contact Information Last Updated: 1/29/1999
Misc Contact Info: Not reported
Receive Invoice: F
Staff Id Num: Not reported

Contact Type: Staff TA (Technical Analyst)
Company Name: MPCA
Contact Address: 520 Lafayette Rd.
Contact Address 2: Not reported
Contact City,St,Zip: St. Paul, MN 551554194
Contact Province: Not reported
Contact Country: Not reported
Contact Postal code: Not reported
Contact Phone: 65-297-5573
Contact Phone Ext: Not reported
Contact Fax: 651-296-9707
Contact E-mail: rick.jolley@pca.state.mn.us
Contact Cell Phone: Not reported
Contact Information Last Updated: 1/11/2001
Misc Contact Info: Not reported
Receive Invoice: F
Staff Id Num: 3294

Contaminant Id: Toluene
Contaminated Media: Ground Water
Req Cleanup Concluded: Not reported
Cleanup Lvl Measure Units: Not reported
Basis For Req Cleanup Lvl: Not reported
Max Residual Contamination: Not reported

WASHBURN CROSBY MILLING COMPLEX (Continued) **S103813734**

Date Info Last Updated:	2/28/2000
Contaminant Id:	Trichloroethylene; (TCE
Contaminated Media:	Ground Water
Req Cleanup Concluded:	Not reported
Cleanup Lvl Measure Units:	Not reported
Basis For Req Cleanup Lvl:	ALS (Aquatic Life Standard)
Max Residual Contamination:	Not reported
Date Info Last Updated:	2/28/2000
Contaminant Id:	Diesel Range Organics
Contaminated Media:	Soil
Req Cleanup Concluded:	Not reported
Cleanup Lvl Measure Units:	Not reported
Basis For Req Cleanup Lvl:	Not reported
Max Residual Contamination:	Not reported
Date Info Last Updated:	2/28/2000
Contaminant Id:	Tetrachloroethylene; (Perchloroethylene
Contaminated Media:	Ground Water
Req Cleanup Concluded:	Not reported
Cleanup Lvl Measure Units:	Not reported
Basis For Req Cleanup Lvl:	ALS (Aquatic Life Standard)
Max Residual Contamination:	Not reported
Date Info Last Updated:	2/28/2000
Contaminant Id:	Vinyl chloride; (chloroethene
Contaminated Media:	Ground Water
Req Cleanup Concluded:	Not reported
Cleanup Lvl Measure Units:	Not reported
Basis For Req Cleanup Lvl:	ALS (Aquatic Life Standard)
Max Residual Contamination:	Not reported
Date Info Last Updated:	2/28/2000
Contaminant Id:	Ethyl benzene
Contaminated Media:	Ground Water
Req Cleanup Concluded:	Not reported
Cleanup Lvl Measure Units:	Not reported
Basis For Req Cleanup Lvl:	Not reported
Max Residual Contamination:	Not reported
Date Info Last Updated:	2/28/2000
Contaminant Id:	Diesel Range Organics
Contaminated Media:	Ground Water
Req Cleanup Concluded:	Not reported
Cleanup Lvl Measure Units:	Not reported
Basis For Req Cleanup Lvl:	Not reported
Max Residual Contamination:	Not reported
Date Info Last Updated:	2/28/2000
Contaminant Id:	1,2-Dichloroethylene (cis- + trans-
Contaminated Media:	Ground Water
Req Cleanup Concluded:	Not reported
Cleanup Lvl Measure Units:	Not reported
Basis For Req Cleanup Lvl:	ALS (Aquatic Life Standard)
Max Residual Contamination:	Not reported
Date Info Last Updated:	2/28/2000

WASHBURN CROSBY MILLING COMPLEX (Continued) **S103813734**

Contaminant Id: Benzene
Contaminated Media: Ground Water
Req Cleanup Concluded: Not reported
Cleanup Lvl Measure Units: Not reported
Basis For Req Cleanup Lvl: Not reported
Max Residual Contamination: Not reported
Date Info Last Updated: 2/28/2000

Contaminant Id: Xylenes (mixture of o,m,p
Contaminated Media: Ground Water
Req Cleanup Concluded: Not reported
Cleanup Lvl Measure Units: Not reported
Basis For Req Cleanup Lvl: Not reported
Max Residual Contamination: Not reported
Date Info Last Updated: 2/28/2000

Facid: VP6930
Event: 145
Additional Information: UST no. of Utility Bldg. In concrete vault. No leaks or spills noted. Reported in Jan96 rept.
Start Date: Not reported
End Date: 7/14/1998
Planned Start Date: Not reported
Planned End Date: Not reported
Date Info Last Updated: 2/28/2000
Record Number: 8242

Facid: VP6930
Event: 145
Additional Information: lead-based paint, ACM, PCB-ballasts, fluorLamps, switches and other pot HazMats by RJR.
Start Date: 6/1/1998
End Date: 11/1/1998
Planned Start Date: Not reported
Planned End Date: Not reported
Date Info Last Updated: 2/28/2000
Record Number: 8244

Facid: VP6930
Event: 145
Additional Information: Cleanup of spilled oils and removal of PCB transformers by Wenck/MCDA
Start Date: Not reported
End Date: 10/1/1995
Planned Start Date: Not reported
Planned End Date: Not reported
Date Info Last Updated: 2/28/2000
Record Number: 8243

Facid: VP6930
Event: 155
Additional Information: Approval to Thin Spread residual PCE impacted soil onto site
Start Date: Not reported
End Date: 12/7/1999
Planned Start Date: Not reported
Planned End Date: Not reported
Date Info Last Updated: 12/7/1999
Record Number: 7987

WASHBURN CROSBY MILLING COMPLEX (Continued) **S103813734**

Facid:	VP6930
Event:	156
Additional Information:	RAP for removal and treatment of soil and gw from exposed headrace. Approved w/ modifications.
Start Date:	Not reported
End Date:	4/5/1999
Planned Start Date:	Not reported
Planned End Date:	Not reported
Date Info Last Updated:	4/13/1999
Record Number:	7128

Facid:	VP6930
Event:	158
Additional Information:	Humboldt Mill RA
Start Date:	Not reported
End Date:	5/1/2001
Planned Start Date:	Not reported
Planned End Date:	Not reported
Date Info Last Updated:	10/29/2001
Record Number:	12147

Facid:	VP6930
Event:	158
Additional Information:	Approval for Rykken's report documenting removal of soil/debris from proposed Stone Arch Lofts area.
Start Date:	Not reported
End Date:	4/6/1999
Planned Start Date:	Not reported
Planned End Date:	Not reported
Date Info Last Updated:	4/13/1999
Record Number:	7127

Facid:	VP6930
Event:	211
Additional Information:	Non-approval letter for the RA Implementation Report, dated March 2001 for the Humboldt Mill area
Start Date:	Not reported
End Date:	4/12/2001
Planned Start Date:	Not reported
Planned End Date:	Not reported
Date Info Last Updated:	4/12/2001
Record Number:	10825

Facid:	VP6930
Event:	211
Additional Information:	Rejection/NonApproval letter on RAP Implementation Report - Humboldt Mill Area
Start Date:	Not reported
End Date:	Not reported
Planned Start Date:	Not reported
Planned End Date:	Not reported
Date Info Last Updated:	5/3/2001
Record Number:	10947

Facid:	VP6930
Event:	218
Additional Information:	For Soils in the Humboldt Mill and surrounding area; issued jointly to

WASHBURN CROSBY MILLING COMPLEX (Continued) **S103813734**

Heinz and Keyes
Start Date: Not reported
End Date: 5/9/2001
Planned Start Date: Not reported
Planned End Date: Not reported
Date Info Last Updated: 5/15/2001
Record Number: 10978

Facid: VP6930
Event: Remedial Action
Additional Information: C-Mill RAP implementation. GW pumping, which ceased when below site WQS. Months below.
Start Date: 6/1/1999
End Date: 9/1/1999
Planned Start Date: Not reported
Planned End Date: Not reported
Date Info Last Updated: 2/28/2000
Record Number: 8239

Facid: VP6930
Event: Remedial Action
Additional Information: Excavation for Stone Arch Lofts by Professional Excavating, Inc. DRO, PCB and PCE impacted soils identified, taken to Superior FCR. 6,500 cy excavated.
Start Date: 11/16/1998
End Date: 12/17/1998
Planned Start Date: Not reported
Planned End Date: Not reported
Date Info Last Updated: 2/28/2000
Record Number: 8235

Facid: VP6930
Event: VIC Program Participation Dates (Start/End)
Additional Information: None
Start Date: 6/17/1996
End Date: 6/19/2001
Planned Start Date: Not reported
Planned End Date: Not reported
Date Info Last Updated: 1/15/1998
Record Number: 3736

Facid: VP6930
Event: No Action Letter Sent
Additional Information: To MCDA and Brighton for completion of Ras
Start Date: Not reported
End Date: 4/10/2000
Planned Start Date: Not reported
Planned End Date: Not reported
Date Info Last Updated: 4/20/2000
Record Number: 8625

Facid: VP6930
Event: No Action Letter Sent
Additional Information: None Entered
Start Date: Not reported
End Date: 6/19/2001
Planned Start Date: Not reported

WASHBURN CROSBY MILLING COMPLEX (Continued) **S103813734**

Planned End Date: Not reported
Date Info Last Updated: 4/25/2002
Record Number: 13860

Facid: VP6930
Event: No Association Determination Issued
Additional Information: None
Start Date: Not reported
End Date: 3/10/1997
Planned Start Date: Not reported
Planned End Date: Not reported
Date Info Last Updated: 7/1/1998
Record Number: 3737

Facid: VP6930
Event: No Association Determination Issued
Additional Information: Issued Brighton and USBank for construction and USB providing financing
Start Date: Not reported
End Date: 8/5/1999
Planned Start Date: Not reported
Planned End Date: Not reported
Date Info Last Updated: 8/18/1999
Record Number: 7691

Facid: VP6930
Event: No Association Determination Issued
Additional Information: Letter issued to Linda Donaldson of Brighton Development for part of the Washburn Crosby Milling site - where Stone Arch Lofts is planned.
Start Date: Not reported
End Date: 7/26/1999
Planned Start Date: Not reported
Planned End Date: Not reported
Date Info Last Updated: 7/28/1999
Record Number: 7639

Facid: VP6930
Event: No Association Determination Issued
Additional Information: None Entered
Start Date: Not reported
End Date: 7/23/1998
Planned Start Date: Not reported
Planned End Date: Not reported
Date Info Last Updated: 5/13/2002
Record Number: 13973

Facid: VP6930
Event: Phase I Investigation
Additional Information: Also conducted 3 soil borings to bedrock, 2 completed as wells
Start Date: Not reported
End Date: 10/10/1988
Planned Start Date: Not reported
Planned End Date: Not reported
Date Info Last Updated: 2/28/2000
Record Number: 8231

Facid: VP6930

WASHBURN CROSBY MILLING COMPLEX (Continued) **S103813734**

Event: Phase II Investigation
Additional Information: Drop Shaft Sampling of B and C Mill headraces using a geoprobe. Soil sample from each shaft and gw from B shaft. Low VOCs, Soil DRO low.
Start Date: Not reported
End Date: 9/16/1999
Planned Start Date: Not reported
Planned End Date: Not reported
Date Info Last Updated: 2/28/2000
Record Number: 8237

Facid: VP6930
Event: Phase II Investigation
Additional Information: 6 test pits excavated by RJR, no VOCs or SVOCs detected. Date of field work.
Start Date: Not reported
End Date: 10/23/1998
Planned Start Date: Not reported
Planned End Date: Not reported
Date Info Last Updated: 2/28/2000
Record Number: 8234

Facid: VP6930
Event: Phase II Investigation
Additional Information: 16 soil borings by NOVA, PERC and petroleum HC detected in soils. DRO high in GP10 and other probes. Date of rept. Noted.
Start Date: Not reported
End Date: 1/6/1998
Planned Start Date: Not reported
Planned End Date: Not reported
Date Info Last Updated: 2/28/2000
Record Number: 8233

Facid: VP6930
Event: Phase II Investigation
Additional Information: 6 wells (MW1-6) installed, gw sampling, aquifer pump test. Earlier two wells sealed. Found motor oil near PMW25 localized. 4 CVOCs detected in gw samples.
Start Date: Not reported
End Date: 12/1/1995
Planned Start Date: Not reported
Planned End Date: Not reported
Date Info Last Updated: 2/28/2000
Record Number: 8232

Facid: VP6930
Event: Phase II Investigation
Additional Information: Subsurface Rotosonic inv-area of former transformers in trestle area. 5 borings to gw; No PCBs or VOCs, 1 boring high DRO-450mg/L
Start Date: 12/10/1998
End Date: 12/11/1998
Planned Start Date: Not reported
Planned End Date: Not reported
Date Info Last Updated: 2/28/2000
Record Number: 8238

Facid: VP6930
GW Recepts Prot by Rem Actn: Not reported

WASHBURN CROSBY MILLING COMPLEX (Continued) **S103813734**

Ecological receptors present:	False
Type of ecological receptors:	Not reported
Acres of contaminated soil:	0.5
Volume of contaminated soil:	70
Acres of surface water impacted:	Not reported
Acres of wetland impacted:	Not reported
Acres of sediment impacted:	Not reported
GW Plume Area Acres:	0.5
Cleanup Conducted:	False
Acres of Contam Soil remediate:	0.5
Volume of Soil Cleaned:	70
# Municipal wells contamd:	Not reported
# Dom wells contam:	Not reported
# People Impct SW intake contam:	Not reported
# Drums Revolved from site:	Not reported
Yr Soil Remediated:	1999
Acres of Soil w/ Restrict Access:	Not reported
Yr IC remedy complete:	Not reported
Yr GW remedy completed:	1999
Year GWIC completed:	Not reported
Acres of wetland of sediment remediated:	Not reported
Public financing:	False
Assurance help:	True
Land use Classfn At Site:	Industrial
Land use Vicinity Of Site:	Commercial
Deed notif Present On Site:	False
Restrictive Covenant Present:	False
Restrictions:	affidavit not received as of 8/19/03
GW Pump and Treat Used at site:	False
Quaternary Perched:	True
Quaternary Water Table:	False
Quaternary Confined:	False
Cretaceous:	False
Plattville:	False
St. peter:	True
Prairie Duchien:	False
Jordan:	False
Ironton/Galesville:	False
Mt Simon Hinckley:	False
Precambrian Undefferentiated:	False
Other/Unknown Aquifier:	False
Date Info Last Updated:	8/19/2003
Inst Control Info Updated:	8/19/2003
Inst Control Filed Location:	Not reported
SW Classification (Primary):	Not reported
SW Classification (Secondary):	Not reported
Miscellaneous:	Not reported
SW Comments:	Not reported

AD157 **SUPERAMERICA 4056** **FINDS** **1004726886**
ENE **300 BROADWAY ST NE** **RCRA-CESQG** **MN0000378315**
1/4-1/2 **MINNEAPOLIS, MN 55413**
0.333 mi.
1757 ft. **Site 1 of 6 in cluster AD**

Relative:
Higher

Actual:
835 ft.

FINDS:

Registry ID: 110003730918

Environmental Interest/Information System
RCRAInfo is a national information system that supports the Resource Conservation and Recovery Act (RCRA) program through the tracking of events and activities related to facilities that generate, transport, and treat, store, or dispose of hazardous waste. RCRAInfo allows RCRA program staff to track the notification, permit, compliance, and corrective action activities required under RCRA.

MN-DELTA (Minnesota - Permitting, Compliance, And Enforcement Information Management System) facilitates the issuance of permits and manages compliance.

RCRA-CESQG:

Date form received by agency:	01/13/1998
Facility name:	SUPERAMERICA 4056
Facility address:	300 BROADWAY ST NE MINNEAPOLIS, MN 554132068
EPA ID:	MN0000378315
Mailing address:	3460 BLAZER PKWY LEXINGTON, KY 405091810
Contact:	Not reported
Contact address:	Not reported Not reported
Contact country:	Not reported
Contact telephone:	Not reported
Contact email:	Not reported
EPA Region:	05
Classification:	Conditionally Exempt Small Quantity Generator
Description:	Handler: generates 100 kg or less of hazardous waste per calendar month, and accumulates 1000 kg or less of hazardous waste at any time; or generates 1 kg or less of acutely hazardous waste per calendar month, and accumulates at any time: 1 kg or less of acutely hazardous waste; or 100 kg or less of any residue or contaminated soil, waste or other debris resulting from the cleanup of a spill, into or on any land or water, of acutely hazardous waste; or generates 100 kg or less of any residue or contaminated soil, waste or other debris resulting from the cleanup of a spill, into or on any land or water, of acutely hazardous waste during any calendar month, and accumulates at any time: 1 kg or less of acutely hazardous waste; or 100 kg or less of any residue or contaminated soil, waste or other debris resulting from the cleanup of a spill, into or on any land or water, of acutely hazardous waste

Owner/Operator Summary:

Owner/operator name:	SUPERAMERICA 4056
Owner/operator address:	300 BROADWAY ST NE MINNEAPOLIS, MN 55413

SUPERAMERICA 4056 (Continued) **1004726886**

Owner/operator country: US
Owner/operator telephone: NONE
Legal status: Private
Owner/Operator Type: Owner
Owner/Op start date: 07/26/1999
Owner/Op end date: Not reported

Owner/operator name: SPEEDWAY SUPERAMERICA LLC
Owner/operator address: 3460 BLAZER PKWY
LEXINGTON, KY 40509
Owner/operator country: Not reported
Owner/operator telephone: (606) 357-2522
Legal status: Private
Owner/Operator Type: Owner
Owner/Op start date: Not reported
Owner/Op end date: Not reported

Handler Activities Summary:
U.S. importer of hazardous waste: Unknown
Mixed waste (haz. and radioactive): Unknown
Recycler of hazardous waste: Unknown
Transporter of hazardous waste: Unknown
Treater, storer or disposer of HW: No
Underground injection activity: No
On-site burner exemption: Unknown
Furnace exemption: Unknown
Used oil fuel burner: No
Used oil processor: No
User oil refiner: Unknown
Used oil fuel marketer to burner: No
Used oil Specification marketer: No
Used oil transfer facility: Unknown
Used oil transporter: No
Off-site waste receiver: Commercial status unknown

Hazardous Waste Summary:
Waste code: D000
Waste name: Not Defined

Waste code: D001
Waste name: IGNITABLE HAZARDOUS WASTES ARE THOSE WASTES WHICH HAVE A FLASHPOINT OF LESS THAN 140 DEGREES FAHRENHEIT AS DETERMINED BY A PENSKY-MARTENS CLOSED CUP FLASH POINT TESTER. ANOTHER METHOD OF DETERMINING THE FLASH POINT OF A WASTE IS TO REVIEW THE MATERIAL SAFETY DATA SHEET, WHICH CAN BE OBTAINED FROM THE MANUFACTURER OR DISTRIBUTOR OF THE MATERIAL. LACQUER THINNER IS AN EXAMPLE OF A COMMONLY USED SOLVENT WHICH WOULD BE CONSIDERED AS IGNITABLE HAZARDOUS WASTE.

Waste code: D018
Waste name: BENZENE

Violation Status: No violations found

AD158 **ERICKSON OIL PRODUCTS** **EDR Historical Auto Stations** **1009839860**
ENE **300 NE BROADWAY** **N/A**
1/4-1/2 **MINNEAPOLIS, MN**
0.333 mi.
1757 ft. **Site 2 of 6 in cluster AD**

Relative:
Higher

Actual:
835 ft.

EDR Historical Auto Stations:

Name:	ERICKSON OIL PRODUCTS
Year:	1960
Type:	GASOLINE STATIONS
Name:	ERICKSON OIL PRODUCTS
Year:	1966
Type:	GASOLINE STATIONS

AD159 **SUPERAMERICA #4056** **LUST** **U000884642**
ENE **300 NE BROADWAY** **UST** **N/A**
1/4-1/2 **MINNEAPOLIS, MN 55413**
0.333 mi.
1757 ft. **Site 3 of 6 in cluster AD**

Relative:
Higher

Actual:
835 ft.

LUST:

Leak ID:	5568
Site ID:	215049
Source:	CORE
Facility Addr 2:	Not reported
MN PCA ID:	218234
Release Discovered Date:	08/25/1992 00:00:00
Leak Reported Date:	08/25/1992 00:00:00
Leak Site:	Leak Site - Tank and Petroleum Contamination
File Archive Box:	19
File Archive Lot:	96/53
Soil Digout Date:	08/25/1992 00:00:00
Cubic Yards Excavated:	662
Conditional Closure Date:	Not reported
Complete Site Closure Date:	**12/23/1992 00:00:00**
Contaminated Soils Remaining:	S
Enforcement Action Begin Date:	08/31/1992 00:00:00
Lust Trust Eligible:	Yes
Offsite Contamination:	Unknown
Reimbursement Awarded:	No
Std Letter Response Date:	Not reported
Surface Water Impact:	Unknown
Utility Project Flag:	No
TMSP Added:	12/04/1999 14:03:47
TMSP Last Update:	09/13/2006 16:16:06
Staff Id Last Update:	MKOPLIT
Release From AST:	No
Release From UST:	No
Tank Registration Status Code:	F
VPIC Application Date:	Not reported
VPIC Acres:	Not reported
Addr Id:	265278
Township Name:	Fort Snelling
Active Flag:	No
Country Code:	USA
Foreign State:	Not reported
Foreign Zone:	Not reported
State County Code:	MN
Interest Type:	LS

SUPERAMERICA #4056 (Continued) **U000884642**

Interest Phone:	NO CORE PI PH.
Interest Start Date:	04/21/1993 09:56:37
Interest End Date:	Not reported
Vapor Intrusion Checked Flag:	Not reported
Soil Gas Data Collected Flag:	Not reported
Soil Gas Action Level Flag:	Not reported
Sub Slab Sample Collected Flag:	Not reported
Indoor Air Collected Flag:	Not reported
Vapor Intrusion Action Flag:	Not reported
Vapor Intrusion Comments:	Not reported
Soil Gas Data Comments:	Not reported
Comments:	Not reported

LEAK CLEANUP ACTIONS:

MN PCA ID:	Not reported
Leak Action Approval Date:	Not reported
Leak Action Begin Date:	Not reported
Leak Action End Date:	Not reported
TMSP Added:	Not reported
TMSP Last Update:	Not reported
Staff Id Last Update:	Not reported

LEAK GW INFO:

MN PCA ID:	218234
Dw Supply Contam:	Not reported
Free Product Observed:	No
Free Product Thickness:	Not reported
Ground Water Contam:	S
GW Cleanup Goal:	0
Gw Exceeds Cleanup Goal:	Not reported
Cleanup Goal Achieved:	Not reported
Water Supply Exceeds Ral:	Not reported
Well Type Code:	Not reported
Impacted Aquifer Code:	Not reported
TMSP Added:	12/04/1999 14:07:30
TMSP Last Update:	11/04/2003 12:57:07
Staff Id Last Update:	RSUCHAN
Mtbe Present Now:	Not reported
Mtbe Present Historically:	Not reported
Mtbe High Ug Per Liter Char:	Not reported
Mtbe High Ug Per Liter Numb:	Not reported
Mtbe High Level Date:	Not reported
Free Product At Close:	Not reported
Staff Id Ass:	Not reported
PWS Well:	Not reported
Prot Flag:	Not reported
Sens Flag:	Not reported

LEAK PRODUCT RELEASED:

MN PCA ID:	218234
Prod Released Sequence Id:	403697
Leak Product:	Gasoline Unleaded
Tmsp Added:	12/27/1999 12:59:09
Tmsp Last_updt:	05/04/2002 09:18:31
Staff Id Last Updt:	TANKS

UST:

SUPERAMERICA #4056 (Continued) **U000884642**

TANK:

MPCA Tank Number:	1
Tank Registration Date:	5/6/1986 0:00
Tank Storage Capacity:	10000
Tank Dual Use:	N
Tank Status:	**Removed**
Tank Stored Product:	Gasoline
Tank Construction Material:	Bare/Paint/Asph Coat Steel
Tank Cathodic Protection:	None
Piping Cathodic Protection:	None
Piping Material:	Galvanized steel
Second Contain Tank:	Galvanized steel
Second Contain Pipe:	Not reported
Tank Dispenser:	Gravity
Above/ Under Ground:	Under Ground
AST Base Material:	Not reported
Piping Material Description:	Not reported
Unregulated Tank Registration Date:	Not reported
Compartmental Tank Flag:	Not reported
Heating Product Flag:	No
Haz Waste Generator Id:	Not reported
Product Replaced Date:	Not reported
Sludge Disposal Facility:	Not reported
Comments:	Not reported
Date Added:	10/10/1999 10:56
Date Last Updated:	9/24/2008 13:52
Staff Id Who Did The Last Update:	RSUCHAN
In Compliance:	No
Serial Number:	Not reported

TANK ACTION:

MPCA Tank Number:	Not reported
Above Or Underground:	Not reported
Tank Action ID:	Not reported
Contractor Number:	Not reported
Supervisor Number:	Not reported
Tank Action:	Not reported
Action Date:	Not reported
Action Date Unknown:	Not reported
Corrosion Expert Name:	Not reported
Lab Flag:	Not reported
Date Added:	Not reported
Date Last Updated:	Not reported
Staff Id Who Did The Last Update:	Not reported

TANK COMPARTMENT:

MPCA Tank Number:	Not reported
Above Or Underground:	Not reported
Compartment Number:	Not reported
Tank Stored Product Code:	Not reported
Tank Stored Product Desc:	Not reported
Compartment Cap:	Not reported
Heating:	Not reported
Other Desc:	Not reported
Date Added:	Not reported
Date Last Updated:	Not reported
Staff Id Who Did The Last Update:	Not reported

SUPERAMERICA #4056 (Continued) **U000884642**

INSTALL REMOVE:

MPCA Tank Number:	Not reported
Number of Dispensers:	Not reported
Tank Construction Material Code:	Not reported
Piping Material:	Not reported
Piping Material Desc:	Not reported
Total Tank Capacity Quantity:	Not reported
Staff Id Who Did The Last Update:	Not reported
INSREM Product:	Not reported
INSREM Product Description:	Not reported
INSREM Action ID:	Not reported
INSREM Action:	Not reported
Action Completed Date:	Not reported
Date Added:	Not reported
Date Last Updated:	Not reported

TANK:

MPCA Tank Number:	2
Tank Registration Date:	5/6/1986 0:00
Tank Storage Capacity:	10000
Tank Dual Use:	N
Tank Status:	**Removed**
Tank Stored Product:	Gasoline
Tank Construction Material:	Bare/Paint/Asph Coat Steel
Tank Cathodic Protection:	None
Piping Cathodic Protection:	None
Piping Material:	Galvanized steel
Second Contain Tank:	Galvanized steel
Second Contain Pipe:	Not reported
Tank Dispenser:	Gravity
Above/ Under Ground:	Under Ground
AST Base Material:	Not reported
Piping Material Description:	Not reported
Unregulated Tank Registration Date:	Not reported
Compartmental Tank Flag:	Not reported
Heating Product Flag:	Unknown
Haz Waste Generator Id:	Not reported
Product Replaced Date:	Not reported
Sludge Disposal Facility:	Not reported
Comments:	Not reported
Date Added:	10/10/1999 10:56
Date Last Updated:	9/24/2008 13:52
Staff Id Who Did The Last Update:	RSUCHAN
In Compliance:	No
Serial Number:	Not reported

TANK ACTION:

MPCA Tank Number:	Not reported
Above Or Underground:	Not reported
Tank Action ID:	Not reported
Contractor Number:	Not reported
Supervisor Number:	Not reported
Tank Action:	Not reported
Action Date:	Not reported
Action Date Unknown:	Not reported
Corrosion Expert Name:	Not reported
Lab Flag:	Not reported

SUPERAMERICA #4056 (Continued) **U000884642**

Date Added:	Not reported
Date Last Updated:	Not reported
Staff Id Who Did The Last Update:	Not reported

TANK COMPARTMENT:

MPCA Tank Number:	Not reported
Above Or Underground:	Not reported
Compartment Number:	Not reported
Tank Stored Product Code:	Not reported
Tank Stored Product Desc:	Not reported
Compartment Cap:	Not reported
Heating:	Not reported
Other Desc:	Not reported
Date Added:	Not reported
Date Last Updated:	Not reported
Staff Id Who Did The Last Update:	Not reported

INSTALL REMOVE:

MPCA Tank Number:	Not reported
Number of Dispensers:	Not reported
Tank Construction Material Code:	Not reported
Piping Material:	Not reported
Piping Material Desc:	Not reported
Total Tank Capacity Quantity:	Not reported
Staff Id Who Did The Last Update:	Not reported
INSREM Product:	Not reported
INSREM Product Description:	Not reported
INSREM Action ID:	Not reported
INSREM Action:	Not reported
Action Completed Date:	Not reported
Date Added:	Not reported
Date Last Updated:	Not reported

TANK:

MPCA Tank Number:	3
Tank Registration Date:	5/6/1986 0:00
Tank Storage Capacity:	4000
Tank Dual Use:	N
Tank Status:	**Removed**
Tank Stored Product:	Gasoline
Tank Construction Material:	Bare/Paint/Asph Coat Steel
Tank Cathodic Protection:	None
Piping Cathodic Protection:	None
Piping Material:	Galvanized steel
Second Contain Tank:	Galvanized steel
Second Contain Pipe:	Not reported
Tank Dispenser:	Gravity
Above/ Under Ground:	Under Ground
AST Base Material:	Not reported
Piping Material Description:	Not reported
Unregulated Tank Registration Date:	Not reported
Compartmental Tank Flag:	Not reported
Heating Product Flag:	Unknown
Haz Waste Generator Id:	Not reported
Product Replaced Date:	Not reported
Sludge Disposal Facility:	Not reported

SUPERAMERICA #4056 (Continued) **U000884642**

Comments:	Not reported
Date Added:	10/10/1999 10:56
Date Last Updated:	9/24/2008 13:52
Staff Id Who Did The Last Update:	RSUCHAN
In Compliance:	No
Serial Number:	Not reported

TANK ACTION:

MPCA Tank Number:	Not reported
Above Or Underground:	Not reported
Tank Action ID:	Not reported
Contractor Number:	Not reported
Supervisor Number:	Not reported
Tank Action:	Not reported
Action Date:	Not reported
Action Date Unknown:	Not reported
Corrosion Expert Name:	Not reported
Lab Flag:	Not reported
Date Added:	Not reported
Date Last Updated:	Not reported
Staff Id Who Did The Last Update:	Not reported

TANK COMPARTMENT:

MPCA Tank Number:	Not reported
Above Or Underground:	Not reported
Compartment Number:	Not reported
Tank Stored Product Code:	Not reported
Tank Stored Product Desc:	Not reported
Compartment Cap:	Not reported
Heating:	Not reported
Other Desc:	Not reported
Date Added:	Not reported
Date Last Updated:	Not reported
Staff Id Who Did The Last Update:	Not reported

INSTALL REMOVE:

MPCA Tank Number:	Not reported
Number of Dispensers:	Not reported
Tank Construction Material Code:	Not reported
Piping Material:	Not reported
Piping Material Desc:	Not reported
Total Tank Capacity Quantity:	Not reported
Staff Id Who Did The Last Update:	Not reported
INSREM Product:	Not reported
INSREM Product Description:	Not reported
INSREM Action ID:	Not reported
INSREM Action:	Not reported
Action Completed Date:	Not reported
Date Added:	Not reported
Date Last Updated:	Not reported

TANK:

MPCA Tank Number:	4
Tank Registration Date:	10/15/1992 0:00
Tank Storage Capacity:	12000
Tank Dual Use:	N

SUPERAMERICA #4056 (Continued) **U000884642**

Tank Status:	**Active**
Tank Stored Product:	Gasoline
Tank Construction Material:	STI-P3
Tank Cathodic Protection:	Anode
Piping Cathodic Protection:	Not Needed
Piping Material:	Fiberglass
Second Contain Tank:	Fiberglass
Second Contain Pipe:	Not reported
Tank Dispenser:	Submersible
Above/ Under Ground:	Under Ground
AST Base Material:	Not reported
Piping Material Description:	Not reported
Unregulated Tank Registration Date:	Not reported
Compartmental Tank Flag:	Not reported
Heating Product Flag:	No
Haz Waste Generator Id:	Not reported
Product Replaced Date:	Not reported
Sludge Disposal Facility:	Not reported
Comments:	Not reported
Date Added:	10/10/1999 10:56
Date Last Updated:	9/24/2008 13:52
Staff Id Who Did The Last Update:	RSUCHAN
In Compliance:	Yes
Serial Number:	Not reported

TANK ACTION:

MPCA Tank Number:	Not reported
Above Or Underground:	Not reported
Tank Action ID:	Not reported
Contractor Number:	Not reported
Supervisor Number:	Not reported
Tank Action:	Not reported
Action Date:	Not reported
Action Date Unknown:	Not reported
Corrosion Expert Name:	Not reported
Lab Flag:	Not reported
Date Added:	Not reported
Date Last Updated:	Not reported
Staff Id Who Did The Last Update:	Not reported

TANK COMPARTMENT:

MPCA Tank Number:	Not reported
Above Or Underground:	Not reported
Compartment Number:	Not reported
Tank Stored Product Code:	Not reported
Tank Stored Product Desc:	Not reported
Compartment Cap:	Not reported
Heating:	Not reported
Other Desc:	Not reported
Date Added:	Not reported
Date Last Updated:	Not reported
Staff Id Who Did The Last Update:	Not reported

INSTALL REMOVE:

MPCA Tank Number:	Not reported
Number of Dispensers:	Not reported
Tank Construction Material Code:	Not reported

SUPERAMERICA #4056 (Continued) **U000884642**

Piping Material:	Not reported
Piping Material Desc:	Not reported
Total Tank Capacity Quantity:	Not reported
Staff Id Who Did The Last Update:	Not reported
INSREM Product:	Not reported
INSREM Product Description:	Not reported
INSREM Action ID:	Not reported
INSREM Action:	Not reported
Action Completed Date:	Not reported
Date Added:	Not reported
Date Last Updated:	Not reported

TANK:

MPCA Tank Number:	5
Tank Registration Date:	10/15/1992 0:00
Tank Storage Capacity:	10000
Tank Dual Use:	N
Tank Status:	**Active**
Tank Stored Product:	Gasoline
Tank Construction Material:	STI-P3
Tank Cathodic Protection:	Anode
Piping Cathodic Protection:	Not Needed
Piping Material:	Fiberglass
Second Contain Tank:	Fiberglass
Second Contain Pipe:	Not reported
Tank Dispenser:	Submersible
Above/ Under Ground:	Under Ground
AST Base Material:	Not reported
Piping Material Description:	Not reported
Unregulated Tank Registration Date:	Not reported
Compartmental Tank Flag:	Not reported
Heating Product Flag:	No
Haz Waste Generator Id:	Not reported
Product Replaced Date:	Not reported
Sludge Disposal Facility:	Not reported
Comments:	Not reported
Date Added:	10/10/1999 10:57
Date Last Updated:	9/24/2008 13:52
Staff Id Who Did The Last Update:	RSUCHAN
In Compliance:	Yes
Serial Number:	Not reported

TANK ACTION:

MPCA Tank Number:	Not reported
Above Or Underground:	Not reported
Tank Action ID:	Not reported
Contractor Number:	Not reported
Supervisor Number:	Not reported
Tank Action:	Not reported
Action Date:	Not reported
Action Date Unknown:	Not reported
Corrosion Expert Name:	Not reported
Lab Flag:	Not reported
Date Added:	Not reported
Date Last Updated:	Not reported
Staff Id Who Did The Last Update:	Not reported

SUPERAMERICA #4056 (Continued) **U000884642**

TANK COMPARTMENT:

MPCA Tank Number:	Not reported
Above Or Underground:	Not reported
Compartment Number:	Not reported
Tank Stored Product Code:	Not reported
Tank Stored Product Desc:	Not reported
Compartment Cap:	Not reported
Heating:	Not reported
Other Desc:	Not reported
Date Added:	Not reported
Date Last Updated:	Not reported
Staff Id Who Did The Last Update:	Not reported

INSTALL REMOVE:

MPCA Tank Number:	Not reported
Number of Dispensers:	Not reported
Tank Construction Material Code:	Not reported
Piping Material:	Not reported
Piping Material Desc:	Not reported
Total Tank Capacity Quantity:	Not reported
Staff Id Who Did The Last Update:	Not reported
INSREM Product:	Not reported
INSREM Product Description:	Not reported
INSREM Action ID:	Not reported
INSREM Action:	Not reported
Action Completed Date:	Not reported
Date Added:	Not reported
Date Last Updated:	Not reported

TANK:

MPCA Tank Number:	6
Tank Registration Date:	10/15/1992 0:00
Tank Storage Capacity:	10000
Tank Dual Use:	N
Tank Status:	**Active**
Tank Stored Product:	Gasoline
Tank Construction Material:	STI-P3
Tank Cathodic Protection:	Anode
Piping Cathodic Protection:	Not Needed
Piping Material:	Fiberglass
Second Contain Tank:	Fiberglass
Second Contain Pipe:	Not reported
Tank Dispenser:	Submersible
Above/ Under Ground:	Under Ground
AST Base Material:	Not reported
Piping Material Description:	Not reported
Unregulated Tank Registration Date:	Not reported
Compartmental Tank Flag:	Not reported
Heating Product Flag:	No
Haz Waste Generator Id:	Not reported
Product Replaced Date:	Not reported
Sludge Disposal Facility:	Not reported
Comments:	Not reported
Date Added:	10/10/1999 10:57
Date Last Updated:	9/24/2008 13:52
Staff Id Who Did The Last Update:	RSUCHAN

SUPERAMERICA #4056 (Continued) **U000884642**

In Compliance:	Yes
Serial Number:	Not reported

TANK ACTION:

MPCA Tank Number:	Not reported
Above Or Underground:	Not reported
Tank Action ID:	Not reported
Contractor Number:	Not reported
Supervisor Number:	Not reported
Tank Action:	Not reported
Action Date:	Not reported
Action Date Unknown:	Not reported
Corrosion Expert Name:	Not reported
Lab Flag:	Not reported
Date Added:	Not reported
Date Last Updated:	Not reported
Staff Id Who Did The Last Update:	Not reported

TANK COMPARTMENT:

MPCA Tank Number:	Not reported
Above Or Underground:	Not reported
Compartment Number:	Not reported
Tank Stored Product Code:	Not reported
Tank Stored Product Desc:	Not reported
Compartment Cap:	Not reported
Heating:	Not reported
Other Desc:	Not reported
Date Added:	Not reported
Date Last Updated:	Not reported
Staff Id Who Did The Last Update:	Not reported

INSTALL REMOVE:

MPCA Tank Number:	Not reported
Number of Dispensers:	Not reported
Tank Construction Material Code:	Not reported
Piping Material:	Not reported
Piping Material Desc:	Not reported
Total Tank Capacity Quantity:	Not reported
Staff Id Who Did The Last Update:	Not reported
INSREM Product:	Not reported
INSREM Product Description:	Not reported
INSREM Action ID:	Not reported
INSREM Action:	Not reported
Action Completed Date:	Not reported
Date Added:	Not reported
Date Last Updated:	Not reported

TANK:

MPCA Tank Number:	7
Tank Registration Date:	10/15/1992 0:00
Tank Storage Capacity:	10000
Tank Dual Use:	N
Tank Status:	**Active**
Tank Stored Product:	Diesel
Tank Construction Material:	STI-P3
Tank Cathodic Protection:	Anode

SUPERAMERICA #4056 (Continued) **U000884642**

Piping Cathodic Protection:	Not Needed
Piping Material:	Fiberglass
Second Contain Tank:	Fiberglass
Second Contain Pipe:	Not reported
Tank Dispenser:	Submersible
Above/ Under Ground:	Under Ground
AST Base Material:	Not reported
Piping Material Description:	Not reported
Unregulated Tank Registration Date:	Not reported
Compartmental Tank Flag:	Not reported
Heating Product Flag:	No
Haz Waste Generator Id:	Not reported
Product Replaced Date:	Not reported
Sludge Disposal Facility:	Not reported
Comments:	Not reported
Date Added:	10/10/1999 10:57
Date Last Updated:	9/24/2008 13:52
Staff Id Who Did The Last Update:	RSUCHAN
In Compliance:	Yes
Serial Number:	Not reported

TANK ACTION:

MPCA Tank Number:	Not reported
Above Or Underground:	Not reported
Tank Action ID:	Not reported
Contractor Number:	Not reported
Supervisor Number:	Not reported
Tank Action:	Not reported
Action Date:	Not reported
Action Date Unknown:	Not reported
Corrosion Expert Name:	Not reported
Lab Flag:	Not reported
Date Added:	Not reported
Date Last Updated:	Not reported
Staff Id Who Did The Last Update:	Not reported

TANK COMPARTMENT:

MPCA Tank Number:	Not reported
Above Or Underground:	Not reported
Compartment Number:	Not reported
Tank Stored Product Code:	Not reported
Tank Stored Product Desc:	Not reported
Compartment Cap:	Not reported
Heating:	Not reported
Other Desc:	Not reported
Date Added:	Not reported
Date Last Updated:	Not reported
Staff Id Who Did The Last Update:	Not reported

INSTALL REMOVE:

MPCA Tank Number:	Not reported
Number of Dispensers:	Not reported
Tank Construction Material Code:	Not reported
Piping Material:	Not reported
Piping Material Desc:	Not reported
Total Tank Capacity Quantity:	Not reported
Staff Id Who Did The Last Update:	Not reported

SUPERAMERICA #4056 (Continued) **U000884642**

INSREM Product:	Not reported
INSREM Product Description:	Not reported
INSREM Action ID:	Not reported
INSREM Action:	Not reported
Action Completed Date:	Not reported
Date Added:	Not reported
Date Last Updated:	Not reported

TABSITE:

Program Interest Id:	191162
Above Or Underground:	Under Ground
Facility Code:	34
Indian Reservation:	No
UST Registration Date:	05/07/1986 00:00:00
AST Registration Date:	Not reported
Date Added:	07/23/1992 19:11:05
Date Last Updated:	05/23/2003 09:21:00
Staff Id Who Did The Last Update:	SYS
Max Monthly Gallons:	Not reported
Vapor Recovery Installed:	Unknown
Vapor Notify Required:	Unknown

LATLONG:

Program Id:	Not reported
Latlong ID:	Not reported
Latitude Degrees:	Not reported
Latitude Minutes:	Not reported
Latitude Seconds:	Not reported
Longitude Degrees:	Not reported
Longitude Minutes:	Not reported
Longitude Seconds:	Not reported
Collection Date:	Not reported
Latlong Description:	Not reported
TMSP Added:	Not reported
Date Last Updated:	Not reported
Staff Id Last Updated:	Not reported
Coord Source Type:	Not reported
Org Name Source:	Not reported

Click this hyperlink while viewing on your computer to access additional MN_UST: detail in the EDR Site Report.

AD160 **SUPERAMERICA STORE NO 4056** **LUST** **S105892390**
ENE **300 NE BROADWAY** **N/A**
1/4-1/2 **MINNEAPOLIS, MN**
0.333 mi.
1757 ft. **Site 4 of 6 in cluster AD**

Relative:
Higher

Actual:
835 ft.

LUST:

Leak ID:	15234
Site ID:	215049
Source:	CORE
Facility Addr 2:	Not reported
MN PCA ID:	265413
Release Discovered Date:	05/22/2003 00:00:00
Leak Reported Date:	05/22/2003 00:00:00
Leak Site:	Leak Site - Tank and Petroleum Contamination

SUPERAMERICA STORE NO 4056 (Continued) **S105892390**

File Archive Box:	Not reported
File Archive Lot:	Not reported
Soil Digout Date:	Not reported
Cubic Yards Excavated:	Not reported
Conditional Closure Date:	Not reported
Complete Site Closure Date:	**10/13/2006 00:00:00**
Contaminated Soils Remaining:	Yes
Enforcement Action Begin Date:	05/29/2003 00:00:00
Lust Trust Eligible:	No
Offsite Contamination:	No
Reimbursement Awarded:	No
Std Letter Response Date:	11/10/2004 00:00:00
Surface Water Impact:	No
Utility Project Flag:	No
TMSP Added:	05/28/2003 11:27:34
TMSP Last Update:	05/08/2008 16:16:20
Staff Id Last Update:	SVANPAT
Release From AST:	No
Release From UST:	Yes
Tank Registration Status Code:	F
VPIC Application Date:	Not reported
VPIC Acres:	Not reported
Addr Id:	265278
Township Name:	Fort Snelling
Active Flag:	Yes
Country Code:	USA
Foreign State:	Not reported
Foreign Zone:	Not reported
State County Code:	MN
Interest Type:	LS
Interest Phone:	NO CORE PI PH.
Interest Start Date:	05/28/2003 00:00:00
Interest End Date:	Not reported
Vapor Intrusion Checked Flag:	No
Soil Gas Data Collected Flag:	No
Soil Gas Action Level Flag:	Not reported
Sub Slab Sample Collected Flag:	Not reported
Indoor Air Collected Flag:	Not reported
Vapor Intrusion Action Flag:	Not reported
Vapor Intrusion Comments:	Investigation conducted in 2004 - soil contamination (BETX) was near detection limits - PID hits near SB4 most likely is localized. Not requesting VI at this time.
Soil Gas Data Comments:	Not reported
Comments:	Not reported

LEAK CLEANUP ACTIONS:

MN PCA ID:	Not reported
Leak Action Approval Date:	Not reported
Leak Action Begin Date:	Not reported
Leak Action End Date:	Not reported
TMSP Added:	Not reported
TMSP Last Update:	Not reported
Staff Id Last Update:	Not reported

LEAK GW INFO:

MN PCA ID:	265413
Dw Supply Contam:	Not reported
Free Product Observed:	Not reported

SUPERAMERICA STORE NO 4056 (Continued) **S105892390**

Free Product Thickness:	Not reported
Ground Water Contam:	No
GW Cleanup Goal:	Not reported
Gw Exceeds Cleanup Goal:	Not reported
Cleanup Goal Achieved:	Not reported
Water Supply Exceeds Ral:	Not reported
Well Type Code:	Not reported
Impacted Aquifer Code:	Not reported
TMSP Added:	01/18/2006 13:23:57
TMSP Last Update:	01/18/2006 13:23:57
Staff Id Last Update:	THIGGIN
Mtbe Present Now:	Not reported
Mtbe Present Historically:	No
Mtbe High Ug Per Liter Char:	Not reported
Mtbe High Ug Per Liter Numb:	Not reported
Mtbe High Level Date:	Not reported
Free Product At Close:	No
Staff Id Ass:	5173
PWS Well:	N
Prot Flag:	No
Sens Flag:	No

LEAK PRODUCT RELEASED:

MN PCA ID:	265413
Prod Released Sequence Id:	103463
Leak Product:	Gasoline Unleaded
Tmsp Added:	10/11/2006 16:45:05
Tmsp Last_updt:	10/11/2006 16:45:05
Staff Id Last Updt:	SVANPAT
MN PCA ID:	265413
Prod Released Sequence Id:	103464
Leak Product:	Diesel
Tmsp Added:	10/11/2006 16:45:05
Tmsp Last_updt:	10/11/2006 16:45:05
Staff Id Last Updt:	SVANPAT

AD161 **ERICKSON OIL PRODUCTS** **EDR Historical Auto Stations** **1009839856**
ENE **300 E BROADWAY** **N/A**
1/4-1/2 **MINNEAPOLIS, MN**
0.333 mi.
1757 ft. **Site 5 of 6 in cluster AD**

Relative:
Higher

Actual:
835 ft.

EDR Historical Auto Stations:

Name:	GILYARD LLOYD 0
Year:	1935
Type:	GASOLINE AND OIL SERVICE STATIONS
Name:	GILYARD LLOYD 0
Year:	1940
Type:	GASOLINE AND OIL SERVICE STATIONS
Name:	THURSTON CHAS
Year:	1946
Type:	GASOLINE AND OIL SERVICE STATIONS
Name:	SHERIDAN TEXACO SERVICE
Year:	1950
Type:	GASOLINE STATIONS

ERICKSON OIL PRODUCTS (Continued) **1009839856**

Name: ERICKSON OIL PRODUCTS
Year: 1955
Type: GASOLINE STATIONS

AD162 **SUPERAMERICA** **EDR Historical Auto Stations** **1009839861**
ENE **300 NE BROADWAY ST** **N/A**
1/4-1/2 **MINNEAPOLIS, MN**
0.333 mi.
1757 ft. **Site 6 of 6 in cluster AD**

Relative:
Higher

Actual:
835 ft.

EDR Historical Auto Stations:

Name: SUPERAMERICA
Year: 1970
Type: GASOLINE STATIONS

Name: SUPERAMERICA
Year: 1975
Type: GASOLINE STATIONS

Name: SUPERAMERICA
Year: 1979
Type: GASOLINE STATIONS

Name: SUPERAMERICA
Year: 1985
Type: GASOLINE STATIONS

Name: SUPERAMERICA
Year: 1989
Type: GASOLINE STATIONS

Name: SUPERAMERICA
Year: 1993
Type: GASOLINE STATIONS

Y163 **OLD COLONY GAS AND OIL CO** **EDR Historical Auto Stations** **1009837647**
West **1628 N 2D** **N/A**
1/4-1/2 **MINNEAPOLIS, MN**
0.334 mi.
1766 ft. **Site 2 of 7 in cluster Y**

Relative:
Higher

Actual:
830 ft.

EDR Historical Auto Stations:

Name: OLD COLONY GAS AND OIL CO
Year: 1940
Type: GASOLINE AND OIL SERVICE STATIONS

Name: OLD COLONY GAS AND OIL CO
Year: 1946
Type: GASOLINE AND OIL SERVICE STATIONS

Name: OLD COLONY GAS AND OIL CO
Year: 1950
Type: GASOLINE STATIONS

Y164 **MONITE BUILDING** **LAST** **S107468966**
West **1628 N 2ND ST** **N/A**
1/4-1/2 **MINNEAPOLIS, MN**
0.334 mi.
1766 ft. **Site 3 of 7 in cluster Y**

Relative:
Higher

Actual:
830 ft.

LAST:

Site ID:	249289
MN PCA ID:	327893
Leak Site:	Leak Site - Tank and Petroleum Contamination
File Archive Box:	Not reported
File Archive Lot:	Not reported
Soil Digout Date:	Not reported
Cubic Yards Excavated:	Not reported
Cond Closure Date:	Not reported
Complete Site Closure Date:	**Not reported**
Contaminated Soils Remaining:	Unknown
Enforcement Action Begin Dt:	09/23/2005 00:00:00
Last Trust Eligible:	No
Offsite Contamination:	Unknown
Reimbursement Awarded:	No
Release Discovered Date:	09/01/2001 00:00:00
Leak Reported Date:	09/02/2005 00:00:00
Std Letter Response Date:	Not reported
Surface Water Impact:	Unknown
Utility Project Flag:	No
TMSP Added:	09/12/2005 11:41:48
TMSP Last Update:	06/10/2009 14:12:32
Staff Id Last Update:	AVANCLE
Release From UST:	Yes
Release From LUST:	No
Tank Registration Status Code:	S
VPIC Application Date:	Not reported
VPIC Acres:	Not reported
Leak Id:	16201
Addr Id:	447927
Township Name:	Fort Snelling
Active Flag:	No
Country Code:	USA
Foreign State:	Not reported
Foreign Zone:	Not reported
State County Code:	MN
Interest Type:	LS
Interest Phone:	NO CORE PI PH.
Interest Start Date:	09/12/2005 00:00:00
Interest End Date:	Not reported
Vapor Intrusion Checked Flag:	Not reported
Soil Gas Data Collected Flag:	Not reported
Soil Gas Action Level Flag:	Not reported
Sub Slab Sample Collected Flag:	Not reported
Indoor Air Collected Flag:	Not reported
Vapor Intrusion Action Flag:	Not reported
Vapor Intrusion Comments:	Not reported
Soil Gas Data Comments:	Not reported
Source:	CORE
Comments:	Not reported

LEAK CLEANUP ACTIONS:

MN PCA ID:	Not reported
Leak Action Approval Date:	Not reported

MONITE BUILDING (Continued) **S107468966**

Leak Action Begin Date:	Not reported
Leak Action End Date:	Not reported
TMSP Added:	Not reported
TMSP Last Update:	Not reported
Staff Id Last Update:	Not reported

LEAK GW INFO:

MN PCA ID:	Not reported
Dw Supply Contam:	Not reported
Free Product Observed:	Not reported
Free Product Thickness:	Not reported
Ground Water Contam:	Not reported
GW Cleanup Goal:	Not reported
Gw Exceeds Cleanup Goal:	Not reported
Cleanup Goal Achieved:	Not reported
Water Supply Exceeds Ral:	Not reported
Well Type Code:	Not reported
Impacted Aquifer Code:	Not reported
TMSP Added:	Not reported
TMSP Last Update:	Not reported
Staff Id Last Update:	Not reported
Mtbe Present Now:	Not reported
Mtbe Present Historically:	Not reported
Mtbe High Ug Per Liter Char:	Not reported
Mtbe High Ug Per Liter Numb:	Not reported
Mtbe High Level Date:	Not reported
Free Product At Close:	Not reported
Staff Id Ass:	Not reported
PWS Well:	Not reported
Prot Flag:	Not reported
Sens Flag:	Not reported

LEAK PRODUCT RELEASED:

MN PCA ID:	Not reported
Prod Released Sequence Id:	Not reported
Leak Product:	Not reported
Tmsp Added:	Not reported
Tmsp Last_updt:	Not reported
Staff Id Last Updt:	Not reported

AA165 **KAPALA-GLODEK FUNERAL HOME** **RCRA-CESQG** **1008881830**
NE **230 13TH AVE NE** **MNS000106674**
1/4-1/2 **MINNEAPOLIS, MN 55413**
0.334 mi.
1766 ft. **Site 9 of 9 in cluster AA**

Relative:
Higher

Actual:
831 ft.

RCRA-CESQG:

Date form received by agency:	09/16/2004
Facility name:	KAPALA-GLODEK FUNERAL HOME
Facility address:	230 13TH AVE NE MINNEAPOLIS, MN 55413
EPA ID:	MNS000106674
Contact:	TED ANDERSON
Contact address:	230 13TH AVE NE MINNEAPOLIS, MN 55413
Contact country:	US
Contact telephone:	(612) 378-1331
Contact email:	Not reported
EPA Region:	05

KAPALA-GLODEK FUNERAL HOME (Continued) **1008881830**

Classification: Conditionally Exempt Small Quantity Generator
Description: Handler: generates 100 kg or less of hazardous waste per calendar month, and accumulates 1000 kg or less of hazardous waste at any time; or generates 1 kg or less of acutely hazardous waste per calendar month, and accumulates at any time: 1 kg or less of acutely hazardous waste; or 100 kg or less of any residue or contaminated soil, waste or other debris resulting from the cleanup of a spill, into or on any land or water, of acutely hazardous waste; or generates 100 kg or less of any residue or contaminated soil, waste or other debris resulting from the cleanup of a spill, into or on any land or water, of acutely hazardous waste during any calendar month, and accumulates at any time: 1 kg or less of acutely hazardous waste; or 100 kg or less of any residue or contaminated soil, waste or other debris resulting from the cleanup of a spill, into or on any land or water, of acutely hazardous waste

Owner/Operator Summary:
Owner/operator name: KAPALA-GLODEK FUNERAL HOME
Owner/operator address: 230 13TH AVE NE
MINNEAPOLIS, MN 55413
Owner/operator country: US
Owner/operator telephone: (612) 378-1331
Legal status: Private
Owner/Operator Type: Operator
Owner/Op start date: 09/16/2004
Owner/Op end date: Not reported

Handler Activities Summary:
U.S. importer of hazardous waste: No
Mixed waste (haz. and radioactive): No
Recycler of hazardous waste: No
Transporter of hazardous waste: No
Treater, storer or disposer of HW: No
Underground injection activity: No
On-site burner exemption: No
Furnace exemption: No
Used oil fuel burner: No
Used oil processor: No
User oil refiner: No
Used oil fuel marketer to burner: No
Used oil Specification marketer: No
Used oil transfer facility: No
Used oil transporter: No
Off-site waste receiver: Commercial status unknown

Violation Status: No violations found

Y166 **OLD COLONY GAS AND OIL CO** **EDR Historical Auto Stations** **1009837637**
West **1624 N 2D** **N/A**
1/4-1/2 **MINNEAPOLIS, MN**
0.334 mi.
1766 ft. **Site 4 of 7 in cluster Y**

Relative:
Higher

Actual:
830 ft.

EDR Historical Auto Stations:
Name: OLD COLONY GAS AND OIL CO
Year: 1930
Type: GASOLINE AND OIL SERVICE STATIONS

OLD COLONY GAS AND OIL CO (Continued) **1009837637**

Name: OLD COLONY GAS AND OIL CO
Year: 1935
Type: GASOLINE AND OIL SERVICE STATIONS

Y167 **MARTIN BUSH I #3** **VIC S105872323**
West **1620 N. 2ND ST. AND** **SRS N/A**
1/4-1/2 **MINNEAPOLIS, MN 55411**
0.335 mi.
1767 ft. **Site 5 of 7 in cluster Y**

Relative:
Higher

Actual:
830 ft.

MN Voluntary Investigation Cleanup Program:

Facility ID:	VP11132
Facility Type:	Motor Veh. Salvage
Facility Address 2:	211 17th Avenue North
Core Program Interest Id:	55406898
Link Id:	5053
Active:	False
Pay Complete:	False
MPCA Region:	Metro
Size Acres:	1.3151
HRS Score:	0
Enforcement Lead Agency:	MPCA
Federal Defferal Plot:	False
Emergency:	False
Site Classification:	False
RD/RA:	False
RL/FS:	False
Fund financed:	False
Npl:	False
Plp:	False
District:	Metro
Program Reffered from:	Not reported
Program Interest:	VIC
Physical Location:	encompasses Martin Bush I parcel of VP11130 and the adjacent Dworsky and Soo Line parcels (VP11140).
Natural Source damage:	False
Clean up Cost:	Not reported
Indian Reservation:	False
Reservation Name:	Not reported
MPCA Owned Wells at site:	False
Created By:	Pjensen
Date Created:	4/29/2003
Date Last Updated:	9/11/2003
Federal Facility:	False
Primary Funding Source:	Not reported
EPA Id:	Not reported
MPCA Id:	Not reported
Alpha Sort:	Not reported
Legal Distt:	58B
Congressional Dist:	5
Scale Of Map Used Pls Loc Data:	A
Township:	29
Range:	24
Range East West:	W
Section:	15
Pls Qtr Section (160 Acres):	Not reported
Pls Qtr Qtr Section (40 Acres):	Not reported
Pls Qtr-Qtr-Qtr Section (10 Acres):	Not reported

MARTIN BUSH I #3 (Continued) **S105872323**

Pls Qtr-Qtr-Qtr Section (2.5 Acres):	Not reported
Quad:	1258
NAD Number:	83
Desc Of UTM Coord Pt:	Not reported
UTM Coord Pt Data Source:	Not reported
Org Providing The UTM Coord Point Data:	Not reported
Method For Loc Public Land Survey:	M
Method Of Utm Coord Pt Data Collection:	Not reported
Date Of Utm Coord Pt Data Collection:	Not reported
COL Date Qual:	Not reported
Map Scale:	Not reported
Verification Method:	Not reported
horizref:	Not reported
Utm Source:	2
Utm Method:	I1
Utm Scale:	A
Utm Accuracy:	Not reported
Utm East:	477915.40625
Utm North:	4982730
Utm Zone:	15
Basin Code:	Not reported
Major Watershed:	Not reported
Major Watershed:	Not reported
Method For Loc Public Land Survey:	Not reported
Scale Of Map Used Pls Loc Data:	Not reported
Township 2:	Not reported
Range 2:	Not reported
Range East West:	Not reported
Section 2:	Not reported
Pls Qtr Section (160 Acres) 2:	Not reported
Pls Qtr Qtr Section (40 Acres)2:	Not reported
Pls Qtr Qtr Qtr Section (10 Acres)2:	Not reported
Pls Qtr Qtr Qtr Qtr Section (2.5 Acres) 2:	Not reported
Quad 2:	Not reported
File Location:	Archival Storage
GIS Application GIS:	False
Notes:	See above referenced sites for database entry
Contact Type:	Staff TA (Technical Analyst)
Company Name:	MPCA
Contact Address:	520 Lafayette Rd.
Contact Address 2:	Not reported
Contact City,St,Zip:	St. Paul, MN 551554194
Contact Province:	Not reported
Contact Country:	Not reported
Contact Postal code:	Not reported
Contact Phone:	651-296-8947
Contact Phone Ext:	Not reported
Contact Fax:	Not reported
Contact E-mail:	amy.hadiaris@pca.state.mn.us
Contact Cell Phone:	Not reported
Contact Information Last Updated:	8/7/2000
Misc Contact Info:	Not reported
Receive Invoice:	F
Staff Id Num:	222
Contact Type:	Owner
Company Name:	2nd St. Holdings, LLC

MARTIN BUSH I #3 (Continued) **S105872323**

Contact Address:	7807 Creekridge Circle
Contact Address 2:	Not reported
Contact City,St,Zip:	Minneapolis, MN 55439
Contact Province:	Not reported
Contact Country:	Not reported
Contact Postal code:	Not reported
Contact Phone:	Not reported
Contact Phone Ext:	Not reported
Contact Fax:	Not reported
Contact E-mail:	Not reported
Contact Cell Phone:	Not reported
Contact Information Last Updated:	4/30/2003
Misc Contact Info:	Not reported
Receive Invoice:	F
Staff Id Num:	Not reported

Contact Type:	Staff PL/PM (Project Leader/Project Manager)s
Company Name:	MPCA
Contact Address:	520 Lafayette Rd
Contact Address 2:	Not reported
Contact City,St,Zip:	St. Paul, MN 551554194
Contact Province:	Not reported
Contact Country:	Not reported
Contact Postal code:	Not reported
Contact Phone:	6512967297
Contact Phone Ext:	Not reported
Contact Fax:	Not reported
Contact E-mail:	Not reported
Contact Cell Phone:	Not reported
Contact Information Last Updated:	8/7/2000
Misc Contact Info:	Not reported
Receive Invoice:	F
Staff Id Num:	3387

Contact Type:	Voluntary Party
Company Name:	Peoples Bank of Commerce
Contact Address:	43 E. Kellogg Blvd.
Contact Address 2:	Not reported
Contact City,St,Zip:	St. Paul, MN 55101
Contact Province:	Not reported
Contact Country:	Not reported
Contact Postal code:	Not reported
Contact Phone:	6512915773
Contact Phone Ext:	Not reported
Contact Fax:	Not reported
Contact E-mail:	Not reported
Contact Cell Phone:	Not reported
Contact Information Last Updated:	4/30/2003
Misc Contact Info:	Not reported
Receive Invoice:	T
Staff Id Num:	Not reported

Contact Type:	Legal Counsel
Company Name:	Felhaber Larson Fenlon & Vogt, P.A.
Contact Address:	30 E. 7th Street, Ste. 2100
Contact Address 2:	Not reported
Contact City,St,Zip:	St. Paul, MN 55101

MARTIN BUSH I #3 (Continued) **S105872323**

Contact Province:	Not reported
Contact Country:	Not reported
Contact Postal code:	Not reported
Contact Phone:	6513126006
Contact Phone Ext:	Not reported
Contact Fax:	6512228905
Contact E-mail:	thassett@felhaber.com
Contact Cell Phone:	Not reported
Contact Information Last Updated:	4/30/2003
Misc Contact Info:	Not reported
Receive Invoice:	F
Staff Id Num:	Not reported

Contact Type:	Consultant
Company Name:	Braun Intertec
Contact Address:	1101 Hampshire Avenue South
Contact Address 2:	Not reported
Contact City,St,Zip:	Minneapolis, MN 55438
Contact Province:	Not reported
Contact Country:	Not reported
Contact Postal code:	Not reported
Contact Phone:	9529952458
Contact Phone Ext:	Not reported
Contact Fax:	9529952020
Contact E-mail:	Not reported
Contact Cell Phone:	Not reported
Contact Information Last Updated:	4/30/2003
Misc Contact Info:	Not reported
Receive Invoice:	F
Staff Id Num:	Not reported

Contaminant Id:	00-00-0
Contaminated Media:	Ground Water
Req Cleanup Concluded:	Not reported
Cleanup Lvl Measure Units:	Not reported
Basis For Req Cleanup Lvl:	Not reported
Max Residual Contamination:	Not reported
Date Info Last Updated:	5/21/2003

Facid:	VP11132
Event:	VIC Program Participation Dates (Start/End)
Additional Information:	None Entered
Start Date:	4/29/2003
End Date:	9/20/2003
Planned Start Date:	Not reported
Planned End Date:	Not reported
Date Info Last Updated:	4/30/2003
Record Number:	16633

Facid:	VP11132
Event:	No Association Determination Issued
Additional Information:	Lender NAD
Start Date:	Not reported
End Date:	5/1/2003
Planned Start Date:	Not reported
Planned End Date:	Not reported
Date Info Last Updated:	Not reported

MARTIN BUSH I #3 (Continued) **S105872323**

Record Number: 17286

Facid:	VP11132
GW Recepts Prot by Rem Actn:	Not reported
Ecological receptors present:	False
Type of ecological receptors:	Not reported
Acres of contaminated soil:	Not reported
Volume of contaminated soil:	Not reported
Acres of surface water impacted:	Not reported
Acres of wetland impacted:	Not reported
Acres of sediment impacted:	Not reported
GW Plume Area Acres:	Not reported
Cleanup Conducted:	False
Acres of Contam Soil remediate:	Not reported
Volume of Soil Cleaned:	Not reported
# Municipal wells contamd:	Not reported
# Dom wells contam:	Not reported
# People Impct SW intake contam:	Not reported
# Drums Revolved from site:	Not reported
Yr Soil Remediated:	Not reported
Acres of Soil w/ Restrict Access:	Not reported
Yr IC remedy complete:	Not reported
Yr GW remedy completed:	Not reported
Year GWIC completed:	Not reported
Acres of wetland of sediment remediated:	Not reported
Public financing:	False
Assurance help:	False
Land use Classfn At Site:	Not reported
Land use Vicinity Of Site:	Not reported
Deed notif Present On Site:	False
Restrictive Covenant Present:	False
Restrictions: Not reported	
GW Pump and Treat Used at site:	False
Quaternary Perched:	False
Quaternary Water Table:	False
Quaternary Confined:	False
Cretaceous:	False
Plattville:	False
St. peter:	False
Prairie Duchien:	False
Jordan:	False
Ironton/Galesville:	False
Mt Simon Hinckley:	False
Precambrian Undefferentiated:	False
Other/Unknown Aquifier:	False
Date Info Last Updated:	5/21/2003
Inst Control Info Updated:	Not reported
Inst Control Filed Location:	Not reported
SW Classification (Primary):	Not reported
SW Classification (Secondary):	Not reported
Miscellaneous: Not reported	
SW Comments:	Not reported

MN SRS:

Facility ID:	VP11132
SEC Address:	211 17th Avenue North

MARTIN BUSH I #3 (Continued) **S105872323**

Link Id:	5053
Facility Type:	Motor Veh. Salvage
Active:	False
Pay Complete:	False
MPCA Region:	Metro
Size Acres:	1.3151
HRS Score:	0
Enforcement Lead Agency:	MPCA
Federal Defferal Plot:	False
Emergency:	False
Site Classification:	False
RD/RA:	False
RL/FS:	False
Fund financed:	False
Npl:	False
Plp:	False
District:	Metro
Program Referred from:	Not reported
Program Interest:	VIC
Physical Location:	encompasses Martin Bush I parcel of VP11130 and the adjacent Dworsky and Soo Line parcels (VP11140).
Natural Source damage:	False
Clean up Cost:	Not reported
Indian Reservation:	False
Reserve Name:	Not reported
MPCA Owned Wells at site:	False
Created By:	Pjensen
Date Created:	4/29/2003
Date Last Updated:	9/11/2003
Federal Facility:	False
Primary Funding Source:	Not reported
EPA Id:	Not reported
MPCA Id:	Not reported
Alpha Sort:	Not reported
Legal Distt:	58B
Congressional Distt:	5
Public Land Survey Method:	M
Map Scale For PLS Locational Data:	A
Township 2:	29
Range:	24
PLS Township Suffix:	W
section:	15
PLS Qtr Section (160 Acres):	Not reported
PLS Qtr-Qtr Section (40 Acres):	Not reported
Pls Qtr-Qtr-Qtr Section (10 Acres):	Not reported
Pls Qtr-Qtr-Qtr-Qtr Secion (2.5 Acres):	Not reported
Quad:	1258
NAD Number:	83
Desc Of UTM Coord Pt:	Not reported
UTM Coord Pt Data Source:	Not reported
Org Providing UTM Coord Point Data:	Not reported
mpcapgmac:	Not reported
Utm Coord Pt Data Collection Method:	Not reported
Date Of Utm Coord Pt Data Collection:	Not reported
COL Date Qual:	Not reported
Map Scale:	Not reported
verifmeth:	Not reported

MARTIN BUSH I #3 (Continued) **S105872323**

horizref: Not reported
Utm Source: 2
Utm Method: I1
Utm Scale: A
Utm Accuracy: Not reported
Utm East: 477915.40625
Utm North: 4982730
Utm Zone: 15
Basin Code: Not reported
Major Watershed: Not reported
Minor Watershed: Not reported
Public Land Survey Method 2: Not reported
Map Scale For PLS Locational Data 2: Not reported
Township 2: Not reported
Range 2: Not reported
PLS Township Suffix 2: Not reported
Section 2: Not reported
PLS Qtr Section (160 Acres) 2: Not reported
PLS Qtr-Qtr Section (40 Acres) 2: Not reported
PLS Qtr-Qtr Section (10 Acres) 2: Not reported
PLS Qtr-Qtr Section (2.5 Acres) 2: Not reported
Quad 2: Not reported
File Location: Archival Storage
VIC Application GIS: False
Notes: See above referenced sites for database entry
Contact Type: Staff TA (Technical Analyst)
Company Name: MPCA
Contact Address: 520 Lafayette Rd.
Contact Address 2: Not reported
Contact City,St,Zip: St. Paul, MN 551554194
Contact Province: Not reported
Contact Country: Not reported
Contact Postal code: Not reported
Contact Phone: 651-296-8947
Contact Phone Ext: Not reported
Contact Fax: Not reported
Contact E-mail: amy.hadiaris@pca.state.mn.us
Contact Cell Phone: Not reported
Contact Information Last Updated: 8/7/2000
Misc Contact Info: Not reported
Receive Invoice: F
Staff Id Num: 222

Contact Type: Owner
Company Name: 2nd St. Holdings, LLC
Contact Address: 7807 Creekridge Circle
Contact Address 2: Not reported
Contact City,St,Zip: Minneapolis, MN 55439
Contact Province: Not reported
Contact Country: Not reported
Contact Postal code: Not reported
Contact Phone: Not reported
Contact Phone Ext: Not reported
Contact Fax: Not reported
Contact E-mail: Not reported
Contact Cell Phone: Not reported
Contact Information Last Updated: 4/30/2003

MARTIN BUSH I #3 (Continued) **S105872323**

Misc Contact Info: Not reported
Receive Invoice: F
Staff Id Num: Not reported

Contact Type: Staff PL/PM (Project Leader/Project Manager)s
Company Name: MPCA
Contact Address: 520 Lafayette Rd
Contact Address 2: Not reported
Contact City,St,Zip: St. Paul, MN 551554194
Contact Province: Not reported
Contact Country: Not reported
Contact Postal code: Not reported
Contact Phone: 6512967297
Contact Phone Ext: Not reported
Contact Fax: Not reported
Contact E-mail: Not reported
Contact Cell Phone: Not reported
Contact Information Last Updated: 8/7/2000
Misc Contact Info: Not reported
Receive Invoice: F
Staff Id Num: 3387

Contact Type: Voluntary Party
Company Name: Peoples Bank of Commerce
Contact Address: 43 E. Kellogg Blvd.
Contact Address 2: Not reported
Contact City,St,Zip: St. Paul, MN 55101
Contact Province: Not reported
Contact Country: Not reported
Contact Postal code: Not reported
Contact Phone: 6512915773
Contact Phone Ext: Not reported
Contact Fax: Not reported
Contact E-mail: Not reported
Contact Cell Phone: Not reported
Contact Information Last Updated: 4/30/2003
Misc Contact Info: Not reported
Receive Invoice: T
Staff Id Num: Not reported

Contact Type: Legal Counsel
Company Name: Felhaber Larson Fenlon & Vogt, P.A.
Contact Address: 30 E. 7th Street, Ste. 2100
Contact Address 2: Not reported
Contact City,St,Zip: St. Paul, MN 55101
Contact Province: Not reported
Contact Country: Not reported
Contact Postal code: Not reported
Contact Phone: 6513126006
Contact Phone Ext: Not reported
Contact Fax: 6512228905
Contact E-mail: thassett@felhaber.com
Contact Cell Phone: Not reported
Contact Information Last Updated: 4/30/2003
Misc Contact Info: Not reported
Receive Invoice: F
Staff Id Num: Not reported

MARTIN BUSH I #3 (Continued) **S105872323**

Contact Type:	Consultant
Company Name:	Braun Intertec
Contact Address:	1101 Hampshire Avenue South
Contact Address 2:	Not reported
Contact City,St,Zip:	Minneapolis, MN 55438
Contact Province:	Not reported
Contact Country:	Not reported
Contact Postal code:	Not reported
Contact Phone:	9529952458
Contact Phone Ext:	Not reported
Contact Fax:	9529952020
Contact E-mail:	Not reported
Contact Cell Phone:	Not reported
Contact Information Last Updated:	4/30/2003
Misc Contact Info:	Not reported
Receive Invoice:	F
Staff Id Num:	Not reported

Contaminant Id:	00-00-0
Contaminated Media:	Ground Water
Req Cleanup Concluded:	Not reported
Cleanup Lvl Measure Units:	Not reported
Basis For Req Cleanup Lvl:	Not reported
Max Residual Contamination:	Not reported
Date Info Last Updated:	5/21/2003

Facid:	VP11132
Event:	VIC Program Participation Dates (Start/End)
Additional Information:	None Entered
Start Date:	4/29/2003
End Date:	9/20/2003
Planned Start Date:	Not reported
Planned End Date:	Not reported
Date Info Last Updated:	4/30/2003
Record Number:	16633

Facid:	VP11132
Event:	No Association Determination Issued
Additional Information:	Lender NAD
Start Date:	Not reported
End Date:	5/1/2003
Planned Start Date:	Not reported
Planned End Date:	Not reported
Date Info Last Updated:	Not reported
Record Number:	17286

Facid:	VP11132
GW Recepts Prot by Rem Actn:	Not reported
Ecological receptors present:	False
Type of ecological receptors:	Not reported
Acres of contaminated soil:	Not reported
Volume of contaminated soil:	Not reported
Acres of surface water impacted:	Not reported
Acres of wetland impacted:	Not reported
Acres of sediment impacted:	Not reported
GW Plume Area Acres:	Not reported
Cleanup Conducted:	False

MARTIN BUSH I #3 (Continued) **S105872323**

Acres of Contam Soil remediate:	Not reported
Volume of Soil Cleaned:	Not reported
# Municipal wells contamd:	Not reported
# Dom wells contam:	Not reported
# People Impct SW intake contam:	Not reported
# Drums Revolved from site:	Not reported
Yr Soil Remediated:	Not reported
Acres of Soil w/ Restrict Access:	Not reported
Yr IC remedy complete:	Not reported
Yr GW remedy completed:	Not reported
Year GWIC completed:	Not reported
Acres of wetland of sediment remediated:	Not reported
Public financing:	False
Assurance help:	False
Land use Classfn At Site:	Not reported
Land use Vicinity Of Site:	Not reported
Deed notif Present On Site:	False
Restrictive Covenant Present:	False
Restrictions: Not reported	
GW Pump and Treat Used at site:	False
Quaternary Perched:	False
Quaternary Water Table:	False
Quaternary Confined:	False
Cretaceous:	False
Plattville:	False
St. peter:	False
Prairie Duchien:	False
Jordan:	False
Ironton/Galesville:	False
Mt Simon Hinckley:	False
Precambrian Undefferentiated:	False
Other/Unknown Aquifier:	False
Date Info Last Updated:	5/21/2003
Inst Control Info Updated:	Not reported
Inst Control Filed Location:	Not reported
SW Classification (Primary):	Not reported
SW Classification (Secondary):	Not reported
Miscellaneous: Not reported	
SW Comments:	Not reported

AE168 **2ND STREET RECYCLING** **VIC** **S103813762**
West **1601 NORTH 2ND STREET** **SRS** **N/A**
1/4-1/2 **MINNEAPOLIS, MN 55477**
0.336 mi.
1772 ft. **Site 1 of 6 in cluster AE**

Relative:
Higher

Actual:
830 ft.

MN Voluntary Investigation Cleanup Program:

Facility ID:	VP8680
Facility Type:	Recycling/Salvage
Facility Address 2:	Not reported
Core Program Interest Id:	336246
Link Id:	4811
Active:	False
Pay Complete:	False
MPCA Region:	Metro
Size Acres:	1
HRS Score:	0

2ND STREET RECYCLING (Continued) **S103813762**

Enforcement Lead Agency:	Not reported
Federal Defferal Plot:	False
Emergency:	False
Site Classification:	False
RD/RA:	False
RL/FS:	False
Fund financed:	False
Npl:	False
Plp:	False
District:	Metro
Program Reffered from:	County/City
Program Interest:	VIC
Physical Location:	None
Natural Source damage:	False
Clean up Cost:	Not reported
Indian Reservation:	False
Reservation Name:	Not reported
MPCA Owned Wells at site:	False
Created By:	Unknown
Date Created:	6/30/1997
Date Last Updated:	1/29/1998
Federal Facility:	False
Primary Funding Source:	Not reported
EPA Id:	Not reported
MPCA Id:	Not reported
Alpha Sort:	Not reported
Legal Distt:	58B
Congressional Dist:	5
Scale Of Map Used Pls Loc Data:	A
Township:	Not reported
Range:	Not reported
Range East West:	W
Section:	Not reported
Pls Qtr Section (160 Acres):	Not reported
Pls Qtr Qtr Section (40 Acres):	Not reported
Pls Qtr-Qtr-Qtr Section (10 Acres):	Not reported
Pls Qtr-Qtr-Qtr-Qtr Section (2.5 Acres):	Not reported
Quad:	1289
NAD Number:	83
Desc Of UTM Coord Pt:	Not reported
UTM Coord Pt Data Source:	Not reported
Org Providing The UTM Coord Point Data:	Not reported
Method For Loc Public Land Survey:	M
Method Of Utm Coord Pt Data Collection:	Not reported
Date Of Utm Coord Pt Data Collection:	Not reported
COL Date Qual:	Not reported
Map Scale:	Not reported
Verification Method:	Not reported
horizref:	Not reported
Utm Source:	2
Utm Method:	I1
Utm Scale:	A
Utm Accuracy:	Not reported
Utm East:	477979
Utm North:	4982481
Utm Zone:	15
Basin Code:	2

2ND STREET RECYCLING (Continued) **S103813762**

Major Watershed:	20
Major Watershed:	Not reported
Method For Loc Public Land Survey:	Not reported
Scale Of Map Used Pls Loc Data:	Not reported
Township 2:	Not reported
Range 2:	Not reported
Range East West:	Not reported
Section 2:	Not reported
Pls Qtr Section (160 Acres) 2:	Not reported
Pls Qtr Qtr Section (40 Acres)2:	Not reported
Pls Qtr Qtr Qtr Section (10 Acres)2:	Not reported
Pls Qtr Qtr Qtr Qtr Section (2.5 Acres) 2:	Not reported
Quad 2:	Not reported
File Location:	Archival Storage
GIS Application GIS:	False
Notes:	Site mandated to enter VIC by court.
Contact Type:	Former Staff Project Leader/Project Manager
Company Name:	MPCA
Contact Address:	Lafayette Rd
Contact Address 2:	Not reported
Contact City,St,Zip:	St. Paul, MN 551554194
Contact Province:	Not reported
Contact Country:	Not reported
Contact Postal code:	Not reported
Contact Phone:	6122967744
Contact Phone Ext:	Not reported
Contact Fax:	Not reported
Contact E-mail:	Not reported
Contact Cell Phone:	Not reported
Contact Information Last Updated:	1/29/1999
Misc Contact Info:	Not reported
Receive Invoice:	F
Staff Id Num:	Not reported

Contact Type:	Staff TA (Technical Analyst)
Company Name:	MPCA
Contact Address:	520 Lafayette Rd.
Contact Address 2:	Not reported
Contact City,St,Zip:	St. Paul, MN 551554194
Contact Province:	Not reported
Contact Country:	Not reported
Contact Postal code:	Not reported
Contact Phone:	651-297-1802
Contact Phone Ext:	Not reported
Contact Fax:	651-296-9707
Contact E-mail:	jennifer.haas@pca.state.mn.us
Contact Cell Phone:	Not reported
Contact Information Last Updated:	12/1/1997
Misc Contact Info:	Not reported
Receive Invoice:	F
Staff Id Num:	3257

Contact Type:	Former Owner
Company Name:	Not reported
Contact Address:	7221 Gloucester Drive
Contact Address 2:	Not reported
Contact City,St,Zip:	Edina, MN 55435

2ND STREET RECYCLING (Continued) **S103813762**

Contact Province:	Not reported
Contact Country:	Not reported
Contact Postal code:	Not reported
Contact Phone:	Not reported
Contact Phone Ext:	Not reported
Contact Fax:	Not reported
Contact E-mail:	Not reported
Contact Cell Phone:	Not reported
Contact Information Last Updated:	12/1/1997
Misc Contact Info:	Not reported
Receive Invoice:	F
Staff Id Num:	Not reported

Contact Type:	County Government Office
Company Name:	Hennepin Co. Haz Waste
Contact Address:	Not reported
Contact Address 2:	Not reported
Contact City,St,Zip:	,
Contact Province:	Not reported
Contact Country:	Not reported
Contact Postal code:	Not reported
Contact Phone:	6123486008
Contact Phone Ext:	Not reported
Contact Fax:	Not reported
Contact E-mail:	Not reported
Contact Cell Phone:	Not reported
Contact Information Last Updated:	12/1/1997
Misc Contact Info:	Not reported
Receive Invoice:	F
Staff Id Num:	Not reported

Contaminant Id:	Lead
Contaminated Media:	Soil
Req Cleanup Concluded:	Not reported
Cleanup Lvl Measure Units:	Not reported
Basis For Req Cleanup Lvl:	Not reported
Max Residual Contamination:	Not reported
Date Info Last Updated:	12/1/1997

Contaminant Id:	Diesel Range Organics
Contaminated Media:	Soil
Req Cleanup Concluded:	Not reported
Cleanup Lvl Measure Units:	Not reported
Basis For Req Cleanup Lvl:	Not reported
Max Residual Contamination:	Not reported
Date Info Last Updated:	12/1/1997

Facid:	VP8680
Event:	VIC Program Participation Dates (Start/End)
Additional Information:	None
Start Date:	6/30/1997
End Date:	5/13/2000
Planned Start Date:	Not reported
Planned End Date:	Not reported
Date Info Last Updated:	2/11/1998
Record Number:	4055

2ND STREET RECYCLING (Continued) **S103813762**

Facid:	VP8680
Event:	Site Transferred (indicate to whom below)
Additional Information:	To SA
Start Date:	Not reported
End Date:	2/14/1998
Planned Start Date:	Not reported
Planned End Date:	Not reported
Date Info Last Updated:	2/9/1999
Record Number:	4127

Facid:	VP8680
GW Recepts Prot by Rem Actn:	Not reported
Ecological receptors present:	False
Type of ecological receptors:	Not reported
Acres of contaminated soil:	Not reported
Volume of contaminated soil:	Not reported
Acres of surface water impacted:	Not reported
Acres of wetland impacted:	Not reported
Acres of sediment impacted:	Not reported
GW Plume Area Acres:	Not reported
Cleanup Conducted:	False
Acres of Contam Soil remediate:	Not reported
Volume of Soil Cleaned:	Not reported
# Municipal wells contamd:	Not reported
# Dom wells contam:	Not reported
# People Impct SW intake contam:	Not reported
# Drums Revolved from site:	Not reported
Yr Soil Remediated:	Not reported
Acres of Soil w/ Restrict Access:	Not reported
Yr IC remedy complete:	Not reported
Yr GW remedy completed:	Not reported
Year GWIC completed:	Not reported
Acres of wetland of sediment remediated:	Not reported
Public financing:	False
Assurance help:	False
Land use Classfn At Site:	Not reported
Land use Vicinity Of Site:	Not reported
Deed notif Present On Site:	False
Restrictive Covenant Present:	False
Restrictions: Not reported	
GW Pump and Treat Used at site:	False
Quaternary Perched:	False
Quaternary Water Table:	False
Quaternary Confined:	False
Cretaceous:	False
Plattville:	False
St. peter:	False
Prairie Duchien:	False
Jordan:	False
Ironton/Galesville:	False
Mt Simon Hinckley:	False
Precambrian Undefferentiated:	False
Other/Unknown Aquifier:	False
Date Info Last Updated:	12/1/1997
Inst Control Info Updated:	Not reported
Inst Control Filed Location:	Not reported
SW Classification (Primary):	Not reported

2ND STREET RECYCLING (Continued) **S103813762**

SW Classification (Secondary): Not reported
Miscellaneous: Not reported
SW Comments: Not reported

MN SRS:

Facility ID:	VP8680
SEC Address:	Not reported
Link Id:	4811
Facility Type:	Recycling/Salvage
Active:	False
Pay Complete:	False
MPCA Region:	Metro
Size Acres:	1
HRS Score:	0
Enforcement Lead Agency:	Not reported
Federal Defferal Plot:	False
Emergency:	False
Site Classification:	False
RD/RA:	False
RL/FS:	False
Fund financed:	False
Npl:	False
Plp:	False
District:	Metro
Program Referred from:	County/City
Program Interest:	VIC
Physical Location:	None
Natural Source damage:	False
Clean up Cost:	Not reported
Indian Reservation:	False
Reserve Name:	Not reported
MPCA Owned Wells at site:	False
Created By:	Unknown
Date Created:	6/30/1997
Date Last Updated:	1/29/1998
Federal Facility:	False
Primary Funding Source:	Not reported
EPA Id:	Not reported
MPCA Id:	Not reported
Alpha Sort:	Not reported
Legal Distt:	58B
Congressional Distt:	5
Public Land Survey Method:	M
Map Scale For PLS Locational Data:	A
Township 2:	Not reported
Range:	Not reported
PLS Township Suffix:	W
section:	Not reported
PLS Qtr Section (160 Acres):	Not reported
PLS Qtr-Qtr Section (40 Acres):	Not reported
Pls Qtr-Qtr-Qtr Section (10 Acres):	Not reported
Pls Qtr-Qtr-Qtr-Qtr Secion (2.5 Acres):	Not reported
Quad:	1289
NAD Number:	83
Desc Of UTM Coord Pt:	Not reported
UTM Coord Pt Data Source:	Not reported

2ND STREET RECYCLING (Continued) **S103813762**

Org Providing UTM Coord Point Data: Not reported
mpcapgmac: Not reported
Utm Coord Pt Data Collection Method: Not reported
Date Of Utm Coord Pt Data Collection: Not reported
COL Date Qual: Not reported
Map Scale: Not reported
verifmeth: Not reported
horizref: Not reported
Utm Source: 2
Utm Method: I1
Utm Scale: A
Utm Accuracy: Not reported
Utm East: 477979
Utm North: 4982481
Utm Zone: 15
Basin Code: 2
Major Watershed: 20
Minor Watershed: Not reported
Public Land Survey Method 2: Not reported
Map Scale For PLS Locational Data 2: Not reported
Township 2: Not reported
Range 2: Not reported
PLS Township Suffix 2: Not reported
Section 2: Not reported
PLS Qtr Section (160 Acres) 2: Not reported
PLS Qtr-Qtr Section (40 Acres) 2: Not reported
PLS Qtr-Qtr Section (10 Acres) 2: Not reported
PLS Qtr-Qtr Section (2.5 Acres) 2: Not reported
Quad 2: Not reported
File Location: Archival Storage
VIC Application GIS: False
Notes: Site mandated to enter VIC by court.
Contact Type: Former Staff Project Leader/Project Manager
Company Name: MPCA
Contact Address: Lafayette Rd
Contact Address 2: Not reported
Contact City,St,Zip: St. Paul, MN 551554194
Contact Province: Not reported
Contact Country: Not reported
Contact Postal code: Not reported
Contact Phone: 6122967744
Contact Phone Ext: Not reported
Contact Fax: Not reported
Contact E-mail: Not reported
Contact Cell Phone: Not reported
Contact Information Last Updated: 1/29/1999
Misc Contact Info: Not reported
Receive Invoice: F
Staff Id Num: Not reported

Contact Type: Staff TA (Technical Analyst)
Company Name: MPCA
Contact Address: 520 Lafayette Rd.
Contact Address 2: Not reported
Contact City,St,Zip: St. Paul, MN 551554194
Contact Province: Not reported
Contact Country: Not reported

2ND STREET RECYCLING (Continued) **S103813762**

Contact Postal code:	Not reported
Contact Phone:	651-297-1802
Contact Phone Ext:	Not reported
Contact Fax:	651-296-9707
Contact E-mail:	jennifer.haas@pca.state.mn.us
Contact Cell Phone:	Not reported
Contact Information Last Updated:	12/1/1997
Misc Contact Info:	Not reported
Receive Invoice:	F
Staff Id Num:	3257

Contact Type:	Former Owner
Company Name:	Not reported
Contact Address:	7221 Gloucester Drive
Contact Address 2:	Not reported
Contact City,St,Zip:	Edina, MN 55435
Contact Province:	Not reported
Contact Country:	Not reported
Contact Postal code:	Not reported
Contact Phone:	Not reported
Contact Phone Ext:	Not reported
Contact Fax:	Not reported
Contact E-mail:	Not reported
Contact Cell Phone:	Not reported
Contact Information Last Updated:	12/1/1997
Misc Contact Info:	Not reported
Receive Invoice:	F
Staff Id Num:	Not reported

Contact Type:	County Government Office
Company Name:	Hennepin Co. Haz Waste
Contact Address:	Not reported
Contact Address 2:	Not reported
Contact City,St,Zip:	,
Contact Province:	Not reported
Contact Country:	Not reported
Contact Postal code:	Not reported
Contact Phone:	6123486008
Contact Phone Ext:	Not reported
Contact Fax:	Not reported
Contact E-mail:	Not reported
Contact Cell Phone:	Not reported
Contact Information Last Updated:	12/1/1997
Misc Contact Info:	Not reported
Receive Invoice:	F
Staff Id Num:	Not reported

Contaminant Id:	Lead
Contaminated Media:	Soil
Req Cleanup Concluded:	Not reported
Cleanup Lvl Measure Units:	Not reported
Basis For Req Cleanup Lvl:	Not reported
Max Residual Contamination:	Not reported
Date Info Last Updated:	12/1/1997

Contaminant Id:	Diesel Range Organics
Contaminated Media:	Soil

2ND STREET RECYCLING (Continued) **S103813762**

Req Cleanup Concluded: Not reported
Cleanup Lvl Measure Units: Not reported
Basis For Req Cleanup Lvl: Not reported
Max Residual Contamination: Not reported
Date Info Last Updated: 12/1/1997

Facid: VP8680
Event: VIC Program Participation Dates (Start/End)
Additional Information: None
Start Date: 6/30/1997
End Date: 5/13/2000
Planned Start Date: Not reported
Planned End Date: Not reported
Date Info Last Updated: 2/11/1998
Record Number: 4055

Facid: VP8680
Event: Site Transferred (indicate to whom below)
Additional Information: To SA
Start Date: Not reported
End Date: 2/14/1998
Planned Start Date: Not reported
Planned End Date: Not reported
Date Info Last Updated: 2/9/1999
Record Number: 4127

Facid: VP8680
GW Recepts Prot by Rem Actn: Not reported
Ecological receptors present: False
Type of ecological receptors: Not reported
Acres of contaminated soil: Not reported
Volume of contaminated soil: Not reported
Acres of surface water impacted: Not reported
Acres of wetland impacted: Not reported
Acres of sediment impacted: Not reported
GW Plume Area Acres: Not reported
Cleanup Conducted: False
Acres of Contam Soil remediate: Not reported
Volume of Soil Cleaned: Not reported
Municipal wells contamd: Not reported
Dom wells contam: Not reported
People Impct SW intake contam: Not reported
Drums Revolved from site: Not reported
Yr Soil Remediated: Not reported
Acres of Soil w/ Restrict Access: Not reported
Yr IC remedy complete: Not reported
Yr GW remedy completed: Not reported
Year GWIC completed: Not reported
Acres of wetland of sediment remediated: Not reported
Public financing: False
Assurance help: False
Land use Classfn At Site: Not reported
Land use Vicinity Of Site: Not reported
Deed notif Present On Site: False
Restrictive Covenant Present: False
Restrictions: Not reported
GW Pump and Treat Used at site: False

2ND STREET RECYCLING (Continued) **S103813762**

Quaternary Perched:	False
Quaternary Water Table:	False
Quaternary Confined:	False
Cretaceous:	False
Plattville:	False
St. peter:	False
Prairie Duchien:	False
Jordan:	False
Ironton/Galesville:	False
Mt Simon Hinckley:	False
Precambrian Undefferentiated:	False
Other/Unknown Aquifier:	False
Date Info Last Updated:	12/1/1997
Inst Control Info Updated:	Not reported
Inst Control Filed Location:	Not reported
SW Classification (Primary):	Not reported
SW Classification (Secondary):	Not reported
Miscellaneous: Not reported	
SW Comments:	Not reported

AE169 **MARTIN BUSH IRON & METAL CO** **UST** **U000885346**
West **1601 2ND ST N** **N/A**
1/4-1/2 **MINNEAPOLIS, MN 55411**
0.336 mi.
1772 ft. **Site 2 of 6 in cluster AE**

Relative:
Higher

Actual:
830 ft.

UST:

TANK:

MPCA Tank Number:	1
Tank Registration Date:	5/7/1986 0:00
Tank Storage Capacity:	1000
Tank Dual Use:	N
Tank Status:	**Removed**
Tank Stored Product:	Gasoline
Tank Construction Material:	Bare/Paint/Asph Coat Steel
Tank Cathodic Protection:	Anode
Piping Cathodic Protection:	None
Piping Material:	Galvanized steel
Second Contain Tank:	Galvanized steel
Second Contain Pipe:	Not reported
Tank Dispenser:	Suction
Above/ Under Ground:	Under Ground
AST Base Material:	Not reported
Piping Material Description:	Not reported
Unregulated Tank Registration Date:	Not reported
Compartmental Tank Flag:	Not reported
Heating Product Flag:	Unknown
Haz Waste Generator Id:	Not reported
Product Replaced Date:	Not reported
Sludge Disposal Facility:	Not reported
Comments:	Not reported
Date Added:	10/10/1999 10:56
Date Last Updated:	9/24/2008 13:53
Staff Id Who Did The Last Update:	RSUCHAN
In Compliance:	Yes
Serial Number:	Not reported

MARTIN BUSH IRON & METAL CO (Continued) **U000885346**

TANK ACTION:

MPCA Tank Number:	Not reported
Above Or Underground:	Not reported
Tank Action ID:	Not reported
Contractor Number:	Not reported
Supervisor Number:	Not reported
Tank Action:	Not reported
Action Date:	Not reported
Action Date Unknown:	Not reported
Corrosion Expert Name:	Not reported
Lab Flag:	Not reported
Date Added:	Not reported
Date Last Updated:	Not reported
Staff Id Who Did The Last Update:	Not reported

TANK COMPARTMENT:

MPCA Tank Number:	Not reported
Above Or Underground:	Not reported
Compartment Number:	Not reported
Tank Stored Product Code:	Not reported
Tank Stored Product Desc:	Not reported
Compartment Cap:	Not reported
Heating:	Not reported
Other Desc:	Not reported
Date Added:	Not reported
Date Last Updated:	Not reported
Staff Id Who Did The Last Update:	Not reported

INSTALL REMOVE:

MPCA Tank Number:	Not reported
Number of Dispensers:	Not reported
Tank Construction Material Code:	Not reported
Piping Material:	Not reported
Piping Material Desc:	Not reported
Total Tank Capacity Quantity:	Not reported
Staff Id Who Did The Last Update:	Not reported
INSREM Product:	Not reported
INSREM Product Description:	Not reported
INSREM Action ID:	Not reported
INSREM Action:	Not reported
Action Completed Date:	Not reported
Date Added:	Not reported
Date Last Updated:	Not reported

TANK:

MPCA Tank Number:	2
Tank Registration Date:	5/7/1986 0:00
Tank Storage Capacity:	1000
Tank Dual Use:	N
Tank Status:	**Removed**
Tank Stored Product:	Diesel
Tank Construction Material:	Bare/Paint/Asph Coat Steel
Tank Cathodic Protection:	Anode
Piping Cathodic Protection:	None
Piping Material:	Galvanized steel

MARTIN BUSH IRON & METAL CO (Continued) **U000885346**

Second Contain Tank:	Galvanized steel
Second Contain Pipe:	Not reported
Tank Dispenser:	Suction
Above/ Under Ground:	Under Ground
AST Base Material:	Not reported
Piping Material Description:	Not reported
Unregulated Tank Registration Date:	Not reported
Compartmental Tank Flag:	Not reported
Heating Product Flag:	Unknown
Haz Waste Generator Id:	Not reported
Product Replaced Date:	Not reported
Sludge Disposal Facility:	Not reported
Comments:	Not reported
Date Added:	10/10/1999 10:56
Date Last Updated:	9/24/2008 13:53
Staff Id Who Did The Last Update:	RSUCHAN
In Compliance:	Yes
Serial Number:	Not reported

TANK ACTION:

MPCA Tank Number:	Not reported
Above Or Underground:	Not reported
Tank Action ID:	Not reported
Contractor Number:	Not reported
Supervisor Number:	Not reported
Tank Action:	Not reported
Action Date:	Not reported
Action Date Unknown:	Not reported
Corrosion Expert Name:	Not reported
Lab Flag:	Not reported
Date Added:	Not reported
Date Last Updated:	Not reported
Staff Id Who Did The Last Update:	Not reported

TANK COMPARTMENT:

MPCA Tank Number:	Not reported
Above Or Underground:	Not reported
Compartment Number:	Not reported
Tank Stored Product Code:	Not reported
Tank Stored Product Desc:	Not reported
Compartment Cap:	Not reported
Heating:	Not reported
Other Desc:	Not reported
Date Added:	Not reported
Date Last Updated:	Not reported
Staff Id Who Did The Last Update:	Not reported

INSTALL REMOVE:

MPCA Tank Number:	Not reported
Number of Dispensers:	Not reported
Tank Construction Material Code:	Not reported
Piping Material:	Not reported
Piping Material Desc:	Not reported
Total Tank Capacity Quantity:	Not reported
Staff Id Who Did The Last Update:	Not reported
INSREM Product:	Not reported
INSREM Product Description:	Not reported

MARTIN BUSH IRON & METAL CO (Continued) **U000885346**

INSREM Action ID:	Not reported
INSREM Action:	Not reported
Action Completed Date:	Not reported
Date Added:	Not reported
Date Last Updated:	Not reported

TABSITE:

Program Interest Id:	191889
Above Or Underground:	Under Ground
Facility Code:	19
Indian Reservation:	No
UST Registration Date:	05/07/1986 00:00:00
AST Registration Date:	Not reported
Date Added:	07/23/1992 19:11:05
Date Last Updated:	05/23/2003 09:21:00
Staff Id Who Did The Last Update:	SYS
Max Monthly Gallons:	Not reported
Vapor Recovery Installed:	Unknown
Vapor Notify Required:	Unknown

LATLONG:

Program Id:	Not reported
Latlong ID:	Not reported
Latitude Degrees:	Not reported
Latitude Minutes:	Not reported
Latitude Seconds:	Not reported
Longitude Degrees:	Not reported
Longitude Minutes:	Not reported
Longitude Seconds:	Not reported
Collection Date:	Not reported
Latlong Description:	Not reported
TMSP Added:	Not reported
Date Last Updated:	Not reported
Staff Id Last Updated:	Not reported
Coord Source Type:	Not reported
Org Name Source:	Not reported

Click this hyperlink while viewing on your computer to access additional MN_UST: detail in the EDR Site Report.

AE170 **2ND STREET RECYCLING** **MN LS** **S103208196**
West **1601 N 2ND ST** **N/A**
1/4-1/2 **MINNEAPOLIS, MN 55411**
0.336 mi.
1772 ft. **Site 3 of 6 in cluster AE**

Relative:
Higher

Actual:
830 ft.

MN LS:

Link ID:	4811
EPA ID:	Not reported
MPCA ID:	VP8680
Method:	I1
CERCLIS:	No
National Priorities List:	No
PLP:	No
Voluntary Cleanup & Investigation:	Yes
RCRA Treatment Storage & Disposal:	No
RCRA Generator:	No

2ND STREET RECYCLING (Continued) **S103208196**

Solid Waste Permit:	No
Dumps:	No
No Further Remedial Action Planned:	No
Delisted From PLP By MPCA:	No
LCP:	No
Brownfield:	No
Entity Type:	VIC

AF171 **KIRSCHIMBAUM-KRUPP METAL RECYCLING** **UST** **U004123258**
West **1728 N 2ND ST** **N/A**
1/4-1/2 **MINNEAPOLIS, MN 55411**
0.341 mi.
1800 ft. **Site 1 of 5 in cluster AF**

Relative:
Higher

Actual:
829 ft.

UST:

TANK:

MPCA Tank Number:	1
Tank Registration Date:	8/4/2008 0:00
Tank Storage Capacity:	4000
Tank Dual Use:	N
Tank Status:	**Removed**
Tank Stored Product:	Fuel Oil
Tank Construction Material:	Bare/Paint/Asph Coat Steel
Tank Cathodic Protection:	Not reported
Piping Cathodic Protection:	Not reported
Piping Material:	Fiberglass
Second Contain Tank:	Fiberglass
Second Contain Pipe:	Not reported
Tank Dispenser:	Submersible
Above/ Under Ground:	Under Ground
AST Base Material:	Not reported
Piping Material Description:	Not reported
Unregulated Tank Registration Date:	7/30/2008 0:00
Compartmental Tank Flag:	Not reported
Heating Product Flag:	Yes
Haz Waste Generator Id:	MND45956943
Product Replaced Date:	Not reported
Sludge Disposal Facility:	MN BLUE
Comments:	Not reported
Date Added:	7/31/2008 11:50
Date Last Updated:	9/24/2008 14:13
Staff Id Who Did The Last Update:	RSUCHAN
In Compliance:	Yes
Serial Number:	Not reported

TANK ACTION:

MPCA Tank Number:	Not reported
Above Or Underground:	Not reported
Tank Action ID:	Not reported
Contractor Number:	Not reported
Supervisor Number:	Not reported
Tank Action:	Not reported
Action Date:	Not reported
Action Date Unknown:	Not reported
Corrosion Expert Name:	Not reported
Lab Flag:	Not reported
Date Added:	Not reported
Date Last Updated:	Not reported

KIRSCHIMBAUM-KRUPP METAL RECYCLING (Continued) **U004123258**

Staff Id Who Did The Last Update: Not reported

TANK COMPARTMENT:
- MPCA Tank Number: Not reported
- Above Or Underground: Not reported
- Compartment Number: Not reported
- Tank Stored Product Code: Not reported
- Tank Stored Product Desc: Not reported
- Compartment Cap: Not reported
- Heating: Not reported
- Other Desc: Not reported
- Date Added: Not reported
- Date Last Updated: Not reported
- Staff Id Who Did The Last Update: Not reported

INSTALL REMOVE:
- MPCA Tank Number: Not reported
- Number of Dispensers: Not reported
- Tank Construction Material Code: Not reported
- Piping Material: Not reported
- Piping Material Desc: Not reported
- Total Tank Capacity Quantity: Not reported
- Staff Id Who Did The Last Update: Not reported
- INSREM Product: Not reported
- INSREM Product Description: Not reported
- INSREM Action ID: Not reported
- INSREM Action: Not reported
- Action Completed Date: Not reported
- Date Added: Not reported
- Date Last Updated: Not reported

TABSITE:
- Program Interest Id: 54727357
- Above Or Underground: Under Ground
- Facility Code: 19
- Indian Reservation: Not reported
- UST Registration Date: 08/04/2008 00:00:00
- AST Registration Date: Not reported
- Date Added: 07/31/2008 11:49:46
- Date Last Updated: 08/27/2008 12:06:13
- Staff Id Who Did The Last Update: JHENRY
- Max Monthly Gallons: Not reported
- Vapor Recovery Installed: Not reported
- Vapor Notify Required: Not reported

LATLONG:
- Program Id: 54727357
- Latlong ID: 126080
- Latitude Degrees: 44
- Latitude Minutes: 59
- Latitude Seconds: 48.16
- Longitude Degrees: -93
- Longitude Minutes: 16
- Longitude Seconds: 46.16
- Collection Date: 06/06/2006 00:00:00

KIRSCHIMBAUM-KRUPP METAL RECYCLING (Continued) **U004123258**

Latlong Description:	Not reported
TMSP Added:	06/06/2006 13:33:57
Date Last Updated:	06/06/2006 22:01:28
Staff Id Last Updated:	COREUSER
Coord Source Type:	2
Org Name Source:	MPCA

AF172 **STEWART PAINT MFG CO** **FINDS** **1000435265**
West **1729 N 2ND ST** **RCRA-NonGen** **MND006247456**
1/4-1/2 **MINNEAPOLIS, MN 55411**
0.341 mi.
1800 ft. **Site 2 of 5 in cluster AF**

Relative:
Higher

Actual:
829 ft.

FINDS:

Registry ID: 110003747811

Environmental Interest/Information System
RCRAInfo is a national information system that supports the Resource Conservation and Recovery Act (RCRA) program through the tracking of events and activities related to facilities that generate, transport, and treat, store, or dispose of hazardous waste. RCRAInfo allows RCRA program staff to track the notification, permit, compliance, and corrective action activities required under RCRA.

RCRA-NonGen:

Date form received by agency:	07/25/1980
Facility name:	STEWART PAINT MFG CO
Facility address:	1729 N 2ND ST MINNEAPOLIS, MN 554113407
EPA ID:	MND006247456
Contact:	Not reported
Contact address:	Not reported Not reported
Contact country:	Not reported
Contact telephone:	Not reported
Contact email:	Not reported
EPA Region:	05
Land type:	Private
Classification:	Non-Generator
Description:	Handler: Non-Generators do not presently generate hazardous waste

Owner/Operator Summary:

Owner/operator name:	STEWART PAINT MFG CO
Owner/operator address:	1729 N 2ND ST MINNEAPOLIS, MN 55411
Owner/operator country:	US
Owner/operator telephone:	NONE
Legal status:	Private
Owner/Operator Type:	Owner
Owner/Op start date:	07/26/1999
Owner/Op end date:	05/14/1999

Owner/operator name:	NAME NOT REPORTED
Owner/operator address:	ADDRESS NOT REPORTED CITY NOT REPORTED, AK 99998

STEWART PAINT MFG CO (Continued) **1000435265**

Owner/operator country: Not reported
Owner/operator telephone: (312) 555-1212
Legal status: Private
Owner/Operator Type: Operator
Owner/Op start date: Not reported
Owner/Op end date: Not reported

Handler Activities Summary:
U.S. importer of hazardous waste: Unknown
Mixed waste (haz. and radioactive): Unknown
Recycler of hazardous waste: Unknown
Transporter of hazardous waste: Unknown
Treater, storer or disposer of HW: No
Underground injection activity: No
On-site burner exemption: Unknown
Furnace exemption: Unknown
Used oil fuel burner: No
Used oil processor: No
User oil refiner: Unknown
Used oil fuel marketer to burner: No
Used oil Specification marketer: No
Used oil transfer facility: Unknown
Used oil transporter: No
Off-site waste receiver: Commercial status unknown

Hazardous Waste Summary:
Waste code: D000
Waste name: Not Defined

Waste code: D001
Waste name: IGNITABLE HAZARDOUS WASTES ARE THOSE WASTES WHICH HAVE A FLASHPOINT OF LESS THAN 140 DEGREES FAHRENHEIT AS DETERMINED BY A PENSKY-MARTENS CLOSED CUP FLASH POINT TESTER. ANOTHER METHOD OF DETERMINING THE FLASH POINT OF A WASTE IS TO REVIEW THE MATERIAL SAFETY DATA SHEET, WHICH CAN BE OBTAINED FROM THE MANUFACTURER OR DISTRIBUTOR OF THE MATERIAL. LACQUER THINNER IS AN EXAMPLE OF A COMMONLY USED SOLVENT WHICH WOULD BE CONSIDERED AS IGNITABLE HAZARDOUS WASTE.

Waste code: F003
Waste name: THE FOLLOWING SPENT NON-HALOGENATED SOLVENTS: XYLENE, ACETONE, ETHYL ACETATE, ETHYL BENZENE, ETHYL ETHER, METHYL ISOBUTYL KETONE, N-BUTYL ALCOHOL, CYCLOHEXANONE, AND METHANOL; ALL SPENT SOLVENT MIXTURES/BLENDS CONTAINING, BEFORE USE, ONLY THE ABOVE SPENT NON-HALOGENATED SOLVENTS; AND ALL SPENT SOLVENT MIXTURES/BLENDS CONTAINING, BEFORE USE, ONE OR MORE OF THE ABOVE NON-HALOGENATED SOLVENTS, AND, A TOTAL OF TEN PERCENT OR MORE (BY VOLUME) OF ONE OR MORE OF THOSE SOLVENTS LISTED IN F001, F002, F004, AND F005, AND STILL BOTTOMS FROM THE RECOVERY OF THESE SPENT SOLVENTS AND SPENT SOLVENT MIXTURES.

Waste code: F005
Waste name: THE FOLLOWING SPENT NON-HALOGENATED SOLVENTS: TOLUENE, METHYL ETHYL KETONE, CARBON DISULFIDE, ISOBUTANOL, PYRIDINE, BENZENE, 2-ETHOXYETHANOL, AND 2-NITROPROPANE; ALL SPENT SOLVENT MIXTURES/BLENDS CONTAINING, BEFORE USE, A TOTAL OF TEN PERCENT OR MORE (BY VOLUME) OF ONE OR MORE OF THE ABOVE NON-HALOGENATED SOLVENTS OR THOSE SOLVENTS

STEWART PAINT MFG CO (Continued) **1000435265**

LISTED IN F001, F002, OR F004; AND STILL BOTTOMS FROM THE RECOVERY OF THESE SPENT SOLVENTS AND SPENT SOLVENT MIXTURES.

Waste code: U031
Waste name: 1-BUTANOL (I)

Waste code: U052
Waste name: CRESOL (CRESYLIC ACID)

Waste code: U159
Waste name: 2-BUTANONE (I,T)

Waste code: U161
Waste name: METHYL ISOBUTYL KETONE (I)

Waste code: U220
Waste name: BENZENE, METHYL-

Waste code: U239
Waste name: BENZENE, DIMETHYL- (I,T)

Violation Status: No violations found

Evaluation Action Summary:
Evaluation date: 03/08/1983
Evaluation: COMPLIANCE SCHEDULE EVALUATION
Area of violation: Not reported
Date achieved compliance: Not reported
Evaluation lead agency: State

Evaluation date: 02/16/1983
Evaluation: COMPLIANCE EVALUATION INSPECTION ON-SITE
Area of violation: Not reported
Date achieved compliance: Not reported
Evaluation lead agency: State

AF173 **PRESTIGE PRODUCTS INC - MINNEAPOLIS** **FINDS** **1000692165**
West **1728 2ND ST N STE B** **RCRA-NonGen** **MND985742626**
1/4-1/2 **MINNEAPOLIS, MN 55411**
0.341 mi.
1800 ft. **Site 3 of 5 in cluster AF**

Relative: Higher

Actual: 829 ft.

FINDS:

Registry ID: 110003867860

Environmental Interest/Information System
RCRAInfo is a national information system that supports the Resource Conservation and Recovery Act (RCRA) program through the tracking of events and activities related to facilities that generate, transport, and treat, store, or dispose of hazardous waste. RCRAInfo allows RCRA program staff to track the notification, permit, compliance, and corrective action activities required under RCRA.

RCRA-NonGen:
Date form received by agency: 06/15/1992
Facility name: PRESTIGE PRODUCTS INC - MINNEAPOLIS

PRESTIGE PRODUCTS INC - MINNEAPOLIS (Continued) **1000692165**

Facility address: 1728 2ND ST N STE B
MINNEAPOLIS, MN 55411
EPA ID: MND985742626
Mailing address: 2706 WASHINGTON AVE N
MINNEAPOLIS, MN 554111628
Contact: Not reported
Contact address: Not reported
Not reported
Contact country: Not reported
Contact telephone: Not reported
Contact email: Not reported
EPA Region: 05
Classification: Non-Generator
Description: Handler: Non-Generators do not presently generate hazardous waste

Owner/Operator Summary:
Owner/operator name: PRESTIGE PRODUCTS INC
Owner/operator address: 1728 2ND ST N STE B
MINNEAPOLIS, MN 55411
Owner/operator country: US
Owner/operator telephone: NONE
Legal status: Private
Owner/Operator Type: Owner
Owner/Op start date: 07/26/1999
Owner/Op end date: 05/14/1999

Handler Activities Summary:
U.S. importer of hazardous waste: Unknown
Mixed waste (haz. and radioactive): Unknown
Recycler of hazardous waste: Unknown
Transporter of hazardous waste: Unknown
Treater, storer or disposer of HW: No
Underground injection activity: No
On-site burner exemption: Unknown
Furnace exemption: Unknown
Used oil fuel burner: No
Used oil processor: No
User oil refiner: Unknown
Used oil fuel marketer to burner: No
Used oil Specification marketer: No
Used oil transfer facility: Unknown
Used oil transporter: No
Off-site waste receiver: Commercial status unknown

Hazardous Waste Summary:
Waste code: D001
Waste name: IGNITABLE HAZARDOUS WASTES ARE THOSE WASTES WHICH HAVE A FLASHPOINT OF LESS THAN 140 DEGREES FAHRENHEIT AS DETERMINED BY A PENSKY-MARTENS CLOSED CUP FLASH POINT TESTER. ANOTHER METHOD OF DETERMINING THE FLASH POINT OF A WASTE IS TO REVIEW THE MATERIAL SAFETY DATA SHEET, WHICH CAN BE OBTAINED FROM THE MANUFACTURER OR DISTRIBUTOR OF THE MATERIAL. LACQUER THINNER IS AN EXAMPLE OF A COMMONLY USED SOLVENT WHICH WOULD BE CONSIDERED AS IGNITABLE HAZARDOUS WASTE.

Violation Status: No violations found

AF174 **KIRSCHBAUM-KRUPP (RCRA1104)** **LUST** **S106550463**
West **1728 N 2ND ST** **MN LS** **N/A**
1/4-1/2 **MINNEAPOLIS, MN 55411** **INST CONTROL**
0.341 mi. **SRS**
1800 ft. **Site 4 of 5 in cluster AF**

Relative:
Higher

Actual:
829 ft.

LUST:

Leak ID:	9855
Site ID:	195692
Source:	CORE
Facility Addr 2:	Not reported
MN PCA ID:	222376
Release Discovered Date:	12/09/1996 00:00:00
Leak Reported Date:	12/09/1996 00:00:00
Leak Site:	Leak Site - Tank and Petroleum Contamination
File Archive Box:	02
File Archive Lot:	01/015
Soil Digout Date:	12/09/1996 00:00:00
Cubic Yards Excavated:	117
Conditional Closure Date:	Not reported
Complete Site Closure Date:	**10/16/1997 00:00:00**
Contaminated Soils Remaining:	S
Enforcement Action Begin Date:	12/16/1996 00:00:00
Lust Trust Eligible:	No
Offsite Contamination:	Unknown
Reimbursement Awarded:	No
Std Letter Response Date:	01/06/1997 00:00:00
Surface Water Impact:	Unknown
Utility Project Flag:	No
TMSP Added:	12/04/1999 14:03:50
TMSP Last Update:	05/04/2002 09:33:38
Staff Id Last Update:	TANKS
Release From AST:	No
Release From UST:	No
Tank Registration Status Code:	U
VPIC Application Date:	Not reported
VPIC Acres:	Not reported
Addr Id:	55454289
Township Name:	Not reported
Active Flag:	No
Country Code:	USA
Foreign State:	Not reported
Foreign Zone:	Not reported
State County Code:	MN
Interest Type:	LS
Interest Phone:	NO CORE PI PH.
Interest Start Date:	03/04/1998 00:00:00
Interest End Date:	Not reported
Vapor Intrusion Checked Flag:	Not reported
Soil Gas Data Collected Flag:	Not reported
Soil Gas Action Level Flag:	Not reported
Sub Slab Sample Collected Flag:	Not reported
Indoor Air Collected Flag:	Not reported
Vapor Intrusion Action Flag:	Not reported
Vapor Intrusion Comments:	Not reported
Soil Gas Data Comments:	Not reported
Comments:	Not reported

LEAK CLEANUP ACTIONS:

MN PCA ID:	222376

KIRSCHBAUM-KRUPP (RCRA1104) (Continued) **S106550463**

Leak Action Approval Date:	Not reported
Leak Action Begin Date:	04/04/1997 00:00:00
Leak Action End Date:	08/11/1997 00:00:00
TMSP Added:	12/04/1999 14:05:14
TMSP Last Update:	05/04/2002 09:33:38
Staff Id Last Update:	TANKS

LEAK GW INFO:

MN PCA ID:	222376
Dw Supply Contam:	Not reported
Free Product Observed:	No
Free Product Thickness:	Not reported
Ground Water Contam:	Yes
GW Cleanup Goal:	0
Gw Exceeds Cleanup Goal:	Not reported
Cleanup Goal Achieved:	Not reported
Water Supply Exceeds Ral:	Not reported
Well Type Code:	Not reported
Impacted Aquifer Code:	2
TMSP Added:	12/04/1999 14:07:34
TMSP Last Update:	11/04/2003 12:57:08
Staff Id Last Update:	RSUCHAN
Mtbe Present Now:	Not reported
Mtbe Present Historically:	Not reported
Mtbe High Ug Per Liter Char:	Not reported
Mtbe High Ug Per Liter Numb:	Not reported
Mtbe High Level Date:	Not reported
Free Product At Close:	Not reported
Staff Id Ass:	Not reported
PWS Well:	Not reported
Prot Flag:	Not reported
Sens Flag:	Not reported

LEAK PRODUCT RELEASED:

MN PCA ID:	222376
Prod Released Sequence Id:	323561
Leak Product:	Fuel Oil 1 and 2
Tmsp Added:	12/04/1999 14:04:35
Tmsp Last_updt:	05/04/2002 09:33:38
Staff Id Last Updt:	TANKS

MN LS:

Link ID:	6447
EPA ID:	Not reported
MPCA ID:	VP22060
Method:	I2
CERCLIS:	No
National Priorities List:	No
PLP:	No
Voluntary Cleanup & Investigation:	Yes
RCRA Treatment Storage & Disposal:	No
RCRA Generator:	No
Solid Waste Permit:	No
Dumps:	No
No Further Remedial Action Planned:	No
Delisted From PLP By MPCA:	No
LCP:	No
Brownfield:	No

KIRSCHBAUM-KRUPP (RCRA1104) (Continued) **S106550463**

Entity Type: VIC

MN INSTITUTIONAL CONTROL:

Facility ID:	RCRA1104
SEC Address:	Not reported
Core Program Interest Id:	Not reported
Link Id:	5619
Facility Type:	Recycling/Salvage
Active:	True
Pay Complete:	False
MPCA Region:	Metro
Size Acres:	0.9
HRS Score:	Not reported
Enforcement Lead Agency:	Joint
Federal Defferal Plot:	False
Emergency:	False
Site Classification:	False
RD/RA:	False
RL/FS:	False
Fund financed:	False
Npl:	False
Plp:	False
District:	Metro
Program Reffered from:	County/City
Program Interest:	RCRA
Physical Location:	this is the north yard
Natural Source damage:	False
Clean up Cost:	Not reported
Indian Reservation:	False
Reserve Name:	Not reported
MPCA Owned Wells at site:	False
Created By:	egawrys
Date Created:	3/15/2001
Date Last Updated:	8/8/2007
Federal Facility:	False
Primary Funding Source:	Not reported
EPA Id:	MNR000028035
MPCA Id:	Not reported
Alpha Sort:	Not reported
Legal Distt:	58B
Congressional Distt:	5
Public Land Survey Method:	Not reported
Map Scale For PLS Locational Data:	Not reported
Township 2:	Not reported
Range:	Not reported
PLS Township Suffix:	Not reported
section:	Not reported
PLS Qtr Section (160 Acres):	Not reported
PLS Qtr-Qtr Section (40 Acres):	Not reported
Pls Qtr-Qtr-Qtr Section (10 Acres):	Not reported
Pls Qtr-Qtr-Qtr-Qtr Secion (2.5 Acres):	Not reported
Quad:	Not reported
NAD Number:	83
Desc Of UTM Coord Pt:	Not reported
UTM Coord Pt Data Source:	Not reported
Org Providing UTM Coord Point Data:	Not reported
mpcapgmac:	Not reported

KIRSCHBAUM-KRUPP (RCRA1104) (Continued) **S106550463**

Utm Coord Pt Data Collection Method:	Not reported
Date Of Utm Coord Pt Data Collection:	Not reported
COL Date Qual:	Not reported
Map Scale:	Not reported
verifmeth:	Not reported
horizref:	Not reported
Utm Source:	U
Utm Method:	M1
Utm Scale:	A
Utm Accuracy:	U
Utm East:	477966.74
Utm North:	4982618.49
Utm Zone:	15
Basin Code:	2
Major Watershed:	20
Minor Watershed:	Not reported
Public Land Survey Method 2:	Not reported
Map Scale For PLS Locational Data 2:	Not reported
Township 2:	Not reported
Range 2:	Not reported
PLS Township Suffix 2:	Not reported
Section 2:	Not reported
PLS Qtr Section (160 Acres) 2:	Not reported
PLS Qtr-Qtr Section (40 Acres) 2:	Not reported
PLS Qtr-Qtr Section (10 Acres) 2:	Not reported
PLS Qtr-Qtr Section (2.5 Acres) 2:	Not reported
Quad 2:	Not reported
File Location:	Lektriever (St. Paul Office)
VIC Application GIS:	False
Notes:	currently in negotiations
Contact Type:	Staff TA (Technical Analyst)
Company Name:	MPCA
Contact Address:	520 Lafayette Road North
Contact Address 2:	Not reported
Contact City,St,Zip:	St. Paul, MN 551554194
Contact Province:	Not reported
Contact Country:	Not reported
Contact Postal code:	Not reported
Contact Phone:	6512978376
Contact Phone Ext:	Not reported
Contact Fax:	Not reported
Contact E-mail:	Not reported
Contact Cell Phone:	Not reported
Contact Information Last Updated:	Not reported
Misc Contact Info:	Not reported
Receive Invoice:	F
Staff Id Num:	3244
Contaminant Id:	Not reported
Contaminated Media:	Not reported
Req Cleanup Concluded:	Not reported
Cleanup Lvl Measure Units:	Not reported
Basis For Req Cleanup Lvl:	Not reported
Max Residual Contamination:	Not reported
Date Info Last Updated:	Not reported
Facid:	RCRA1104

KIRSCHBAUM-KRUPP (RCRA1104) (Continued) **S106550463**

Event:	199
Additional Information:	None Entered
Start Date:	Not reported
End Date:	7/18/2007
Planned Start Date:	Not reported
Planned End Date:	Not reported
Date Info Last Updated:	Not reported
Record Number:	12774

Facid:	RCRA1104
Event:	203
Additional Information:	None Entered
Start Date:	Not reported
End Date:	4/10/2008
Planned Start Date:	Not reported
Planned End Date:	Not reported
Date Info Last Updated:	4/10/2008
Record Number:	28718

Facid:	RCRA1104
Event:	214
Additional Information:	None Entered
Start Date:	Not reported
End Date:	Not reported
Planned Start Date:	Not reported
Planned End Date:	Not reported
Date Info Last Updated:	4/10/2008
Record Number:	28719

Facid:	RCRA1104
GW Recepts Prot by Rem Actn:	Not reported
Ecological receptors present:	False
Type of ecological receptors:	Not reported
Acres of contaminated soil:	Not reported
Volume of contaminated soil:	25
Acres of surface water impacted:	Not reported
Acres of wetland impacted:	Not reported
Acres of sediment impacted:	Not reported
GW Plume Area Acres:	Not reported
Cleanup Conducted:	False
Acres of Contam Soil remediate:	Not reported
Volume of Soil Cleaned:	Not reported
# Municipal wells contamd:	Not reported
# Dom wells contam:	Not reported
# People Impct SW intake contam:	Not reported
# Drums Revolved from site:	Not reported
Yr Soil Remediated:	Not reported
Acres of Soil w/ Restrict Access:	Not reported
Yr IC remedy complete:	Not reported
Yr GW remedy completed:	Not reported
Year GWIC completed:	Not reported
Acres of wetland of sediment remediated:	Not reported
Public financing:	False
Assurance help:	False
Land use Classfn At Site:	Not reported
Land use Vicinity Of Site:	Not reported
Deed notif Present On Site:	False

KIRSCHBAUM-KRUPP (RCRA1104) (Continued) **S106550463**

Restrictive Covenant Present:	False
Restrictions:	Not reported
GW Pump and Treat Used at site:	False
Quaternary Perched:	False
Quaternary Water Table:	False
Quaternary Confined:	False
Cretaceous:	False
Plattville:	False
St. peter:	False
Prairie Duchien:	False
Jordan:	False
Ironton/Galesville:	False
Mt Simon Hinckley:	False
Precambrian Undefferentiated:	False
Other/Unknown Aquifier:	False
Date Info Last Updated:	7/11/2008
Inst Control Info Updated:	7/11/2008
Inst Control Filed Location:	Not reported
SW Classification (Primary):	Not reported
SW Classification (Secondary):	Not reported
Miscellaneous:	Not reported
SW Comments:	Not reported

MN SRS:

Facility ID:	RCRA1104
SEC Address:	Not reported
Link Id:	5619
Facility Type:	Recycling/Salvage
Active:	True
Pay Complete:	False
MPCA Region:	Metro
Size Acres:	0.9
HRS Score:	Not reported
Enforcement Lead Agency:	Joint
Federal Defferal Plot:	False
Emergency:	False
Site Classification:	False
RD/RA:	False
RL/FS:	False
Fund financed:	False
Npl:	False
Plp:	False
District:	Metro
Program Referred from:	County/City
Program Interest:	RCRA
Physical Location:	this is the north yard
Natural Source damage:	False
Clean up Cost:	Not reported
Indian Reservation:	False
Reserve Name:	Not reported
MPCA Owned Wells at site:	False
Created By:	egawrys
Date Created:	3/15/2001
Date Last Updated:	8/8/2007
Federal Facility:	False
Primary Funding Source:	Not reported

KIRSCHBAUM-KRUPP (RCRA1104) (Continued) **S106550463**

EPA Id:	MNR000028035
MPCA Id:	Not reported
Alpha Sort:	Not reported
Legal Distt:	58B
Congressional Distt:	5
Public Land Survey Method:	Not reported
Map Scale For PLS Locational Data:	Not reported
Township 2:	Not reported
Range:	Not reported
PLS Township Suffix:	Not reported
section:	Not reported
PLS Qtr Section (160 Acres):	Not reported
PLS Qtr-Qtr Section (40 Acres):	Not reported
Pls Qtr-Qtr-Qtr Section (10 Acres):	Not reported
Pls Qtr-Qtr-Qtr-Qtr Secion (2.5 Acres):	Not reported
Quad:	Not reported
NAD Number:	83
Desc Of UTM Coord Pt:	Not reported
UTM Coord Pt Data Source:	Not reported
Org Providing UTM Coord Point Data:	Not reported
mpcapgmac:	Not reported
Utm Coord Pt Data Collection Method:	Not reported
Date Of Utm Coord Pt Data Collection:	Not reported
COL Date Qual:	Not reported
Map Scale:	Not reported
verifmeth:	Not reported
horizref:	Not reported
Utm Source:	U
Utm Method:	M1
Utm Scale:	A
Utm Accuracy:	U
Utm East:	477966.74
Utm North:	4982618.49
Utm Zone:	15
Basin Code:	2
Major Watershed:	20
Minor Watershed:	Not reported
Public Land Survey Method 2:	Not reported
Map Scale For PLS Locational Data 2:	Not reported
Township 2:	Not reported
Range 2:	Not reported
PLS Township Suffix 2:	Not reported
Section 2:	Not reported
PLS Qtr Section (160 Acres) 2:	Not reported
PLS Qtr-Qtr Section (40 Acres) 2:	Not reported
PLS Qtr-Qtr Section (10 Acres) 2:	Not reported
PLS Qtr-Qtr Section (2.5 Acres) 2:	Not reported
Quad 2:	Not reported
File Location:	Lektriever (St. Paul Office)
VIC Application GIS:	False
Notes:	currently in negotiations
Contact Type:	Staff TA (Technical Analyst)
Company Name:	MPCA
Contact Address:	520 Lafayette Road North
Contact Address 2:	Not reported
Contact City,St,Zip:	St. Paul, MN 551554194
Contact Province:	Not reported

KIRSCHBAUM-KRUPP (RCRA1104) (Continued) **S106550463**

Contact Country: Not reported
Contact Postal code: Not reported
Contact Phone: 6512978376
Contact Phone Ext: Not reported
Contact Fax: Not reported
Contact E-mail: Not reported
Contact Cell Phone: Not reported
Contact Information Last Updated: Not reported
Misc Contact Info: Not reported
Receive Invoice: F
Staff Id Num: 3244

Contaminant Id: Not reported
Contaminated Media: Not reported
Req Cleanup Concluded: Not reported
Cleanup Lvl Measure Units: Not reported
Basis For Req Cleanup Lvl: Not reported
Max Residual Contamination: Not reported
Date Info Last Updated: Not reported

Facid: RCRA1104
Event: 199
Additional Information: None Entered
Start Date: Not reported
End Date: 7/18/2007
Planned Start Date: Not reported
Planned End Date: Not reported
Date Info Last Updated: Not reported
Record Number: 12774

Facid: RCRA1104
Event: 203
Additional Information: None Entered
Start Date: Not reported
End Date: 4/10/2008
Planned Start Date: Not reported
Planned End Date: Not reported
Date Info Last Updated: 4/10/2008
Record Number: 28718

Facid: RCRA1104
Event: 214
Additional Information: None Entered
Start Date: Not reported
End Date: Not reported
Planned Start Date: Not reported
Planned End Date: Not reported
Date Info Last Updated: 4/10/2008
Record Number: 28719

Facid: RCRA1104
GW Recepts Prot by Rem Actn: Not reported
Ecological receptors present: False
Type of ecological receptors: Not reported
Acres of contaminated soil: Not reported
Volume of contaminated soil: 25
Acres of surface water impacted: Not reported

KIRSCHBAUM-KRUPP (RCRA1104) (Continued) **S106550463**

Acres of wetland impacted:	Not reported
Acres of sediment impacted:	Not reported
GW Plume Area Acres:	Not reported
Cleanup Conducted:	False
Acres of Contam Soil remediate:	Not reported
Volume of Soil Cleaned:	Not reported
# Municipal wells contamd:	Not reported
# Dom wells contam:	Not reported
# People Impct SW intake contam:	Not reported
# Drums Revolved from site:	Not reported
Yr Soil Remediated:	Not reported
Acres of Soil w/ Restrict Access:	Not reported
Yr IC remedy complete:	Not reported
Yr GW remedy completed:	Not reported
Year GWIC completed:	Not reported
Acres of wetland of sediment remediated:	Not reported
Public financing:	False
Assurance help:	False
Land use Classfn At Site:	Not reported
Land use Vicinity Of Site:	Not reported
Deed notif Present On Site:	False
Restrictive Covenant Present:	False
Restrictions: Not reported	
GW Pump and Treat Used at site:	False
Quaternary Perched:	False
Quaternary Water Table:	False
Quaternary Confined:	False
Cretaceous:	False
Plattville:	False
St. peter:	False
Prairie Duchien:	False
Jordan:	False
Ironton/Galesville:	False
Mt Simon Hinckley:	False
Precambrian Undefferentiated:	False
Other/Unknown Aquifier:	False
Date Info Last Updated:	7/11/2008
Inst Control Info Updated:	7/11/2008
Inst Control Filed Location:	Not reported
SW Classification (Primary):	Not reported
SW Classification (Secondary):	Not reported
Miscellaneous: Not reported	
SW Comments:	Not reported

AG175 **PERFORMANCE MFG SERVICE INC** **FINDS** **1001220569**
WSW **1528 N 2ND ST** **RCRA-NonGen** **MNR000052530**
1/4-1/2 **MINNEAPOLIS, MN 55411**
0.344 mi.
1815 ft. **Site 1 of 8 in cluster AG**

Relative:
Higher

FINDS:

Registry ID: 110003914426

Actual:
830 ft.

Environmental Interest/Information System
RCRAInfo is a national information system that supports the Resource Conservation and Recovery Act (RCRA) program through the tracking of

PERFORMANCE MFG SERVICE INC (Continued) **1001220569**

events and activities related to facilities that generate, transport, and treat, store, or dispose of hazardous waste. RCRAInfo allows RCRA program staff to track the notification, permit, compliance, and corrective action activities required under RCRA.

RCRA-NonGen:

Date form received by agency:	07/21/1997
Facility name:	PERFORMANCE MFG SERVICE INC
Facility address:	1528 N 2ND ST MINNEAPOLIS, MN 554113405
EPA ID:	MNR000052530
Contact:	Not reported
Contact address:	Not reported Not reported
Contact country:	Not reported
Contact telephone:	Not reported
Contact email:	Not reported
EPA Region:	05
Classification:	Non-Generator
Description:	Handler: Non-Generators do not presently generate hazardous waste

Owner/Operator Summary:

Owner/operator name:	PERFORMANCE MFG SERVICE INC
Owner/operator address:	1528 N 2ND ST MINNEAPOLIS, MN 55411
Owner/operator country:	US
Owner/operator telephone:	NONE
Legal status:	Private
Owner/Operator Type:	Owner
Owner/Op start date:	07/26/1999
Owner/Op end date:	07/27/1999

Handler Activities Summary:

U.S. importer of hazardous waste:	Unknown
Mixed waste (haz. and radioactive):	Unknown
Recycler of hazardous waste:	Unknown
Transporter of hazardous waste:	Unknown
Treater, storer or disposer of HW:	No
Underground injection activity:	No
On-site burner exemption:	Unknown
Furnace exemption:	Unknown
Used oil fuel burner:	No
Used oil processor:	No
User oil refiner:	Unknown
Used oil fuel marketer to burner:	No
Used oil Specification marketer:	No
Used oil transfer facility:	Unknown
Used oil transporter:	No
Off-site waste receiver:	Commercial status unknown

Hazardous Waste Summary:

Waste code:	X001
Waste name:	WASTE OILS

PERFORMANCE MFG SERVICE INC (Continued) **1001220569**

Violation Status: No violations found

AG176 **SAM BLOOM IRON & METAL CO** **LUST** **S106549233**
WSW **1508 1600 N 2ND ST** **N/A**
1/4-1/2 **MINNEAPOLIS, MN**
0.345 mi.
1819 ft. **Site 2 of 8 in cluster AG**

Relative:
Higher

Actual:
830 ft.

LUST:

Leak ID:	6936
Site ID:	243679
Source:	CORE
Facility Addr 2:	Not reported
MN PCA ID:	219563
Release Discovered Date:	10/28/1993 00:00:00
Leak Reported Date:	10/29/1993 00:00:00
Leak Site:	Leak Site - Tank and Petroleum Contamination
File Archive Box:	02
File Archive Lot:	96/307
Soil Digout Date:	Not reported
Cubic Yards Excavated:	0
Conditional Closure Date:	Not reported
Complete Site Closure Date:	**06/27/1994 00:00:00**
Contaminated Soils Remaining:	Unknown
Enforcement Action Begin Date:	11/23/1993 00:00:00
Lust Trust Eligible:	Yes
Offsite Contamination:	Unknown
Reimbursement Awarded:	No
Std Letter Response Date:	12/30/1993 00:00:00
Surface Water Impact:	Unknown
Utility Project Flag:	No
TMSP Added:	12/04/1999 14:03:48
TMSP Last Update:	03/13/2003 14:07:39
Staff Id Last Update:	AMUSCH
Release From AST:	No
Release From UST:	No
Tank Registration Status Code:	F
VPIC Application Date:	Not reported
VPIC Acres:	Not reported
Addr Id:	266590
Township Name:	Fort Snelling
Active Flag:	No
Country Code:	USA
Foreign State:	Not reported
Foreign Zone:	Not reported
State County Code:	MN
Interest Type:	LS
Interest Phone:	NO CORE PI PH.
Interest Start Date:	06/18/1996 11:45:29
Interest End Date:	Not reported
Vapor Intrusion Checked Flag:	Not reported
Soil Gas Data Collected Flag:	Not reported
Soil Gas Action Level Flag:	Not reported
Sub Slab Sample Collected Flag:	Not reported
Indoor Air Collected Flag:	Not reported
Vapor Intrusion Action Flag:	Not reported
Vapor Intrusion Comments:	Not reported
Soil Gas Data Comments:	Not reported
Comments:	Not reported

SAM BLOOM IRON & METAL CO (Continued) **S106549233**

LEAK CLEANUP ACTIONS:

MN PCA ID:	Not reported
Leak Action Approval Date:	Not reported
Leak Action Begin Date:	Not reported
Leak Action End Date:	Not reported
TMSP Added:	Not reported
TMSP Last Update:	Not reported
Staff Id Last Update:	Not reported

LEAK GW INFO:

MN PCA ID:	219563
Dw Supply Contam:	Not reported
Free Product Observed:	Not reported
Free Product Thickness:	Not reported
Ground Water Contam:	No
GW Cleanup Goal:	0
Gw Exceeds Cleanup Goal:	Not reported
Cleanup Goal Achieved:	Not reported
Water Supply Exceeds Ral:	Not reported
Well Type Code:	Not reported
Impacted Aquifer Code:	Not reported
TMSP Added:	12/04/1999 14:07:31
TMSP Last Update:	11/04/2003 12:57:07
Staff Id Last Update:	RSUCHAN
Mtbe Present Now:	Not reported
Mtbe Present Historically:	Not reported
Mtbe High Ug Per Liter Char:	Not reported
Mtbe High Ug Per Liter Numb:	Not reported
Mtbe High Level Date:	Not reported
Free Product At Close:	Not reported
Staff Id Ass:	Not reported
PWS Well:	Not reported
Prot Flag:	Not reported
Sens Flag:	Not reported

LEAK PRODUCT RELEASED:

MN PCA ID:	219563
Prod Released Sequence Id:	34594
Leak Product:	Unknown
Tmsp Added:	03/13/2003 14:07:41
Tmsp Last_updt:	03/13/2003 14:07:41
Staff Id Last Updt:	AMUSCH

AE177 **DWORSKY AND SOO LINE PARCEL** **VIC** **S103908920**
West **1625-1629 NORTH SECOND STREET** **SRS** **N/A**
1/4-1/2 **MINNEAPOLIS, MN 55411**
0.345 mi.
1820 ft. **Site 4 of 6 in cluster AE**

Relative:
Higher

Actual:
830 ft.

MN Voluntary Investigation Cleanup Program:

Facility ID:	VP11140
Facility Type:	Motor Veh. Salvage
Facility Address 2:	45 - 17th Avenue North
Core Program Interest Id:	336477
Link Id:	5055
Active:	False
Pay Complete:	False
MPCA Region:	Metro

DWORSKY AND SOO LINE PARCEL (Continued) **S103908920**

Size Acres:	0.65
HRS Score:	0
Enforcement Lead Agency:	MPCA
Federal Defferal Plot:	False
Emergency:	False
Site Classification:	False
RD/RA:	False
RL/FS:	False
Fund financed:	False
Npl:	False
Plp:	False
District:	Metro
Program Reffered from:	Not reported
Program Interest:	VIC
Physical Location:	--Adjacent to Martin Bush I
Natural Source damage:	False
Clean up Cost:	Not reported
Indian Reservation:	False
Reservation Name:	Not reported
MPCA Owned Wells at site:	False
Created By:	T. Cramlet
Date Created:	1/27/1999
Date Last Updated:	6/29/2001
Federal Facility:	False
Primary Funding Source:	Not reported
EPA Id:	Not reported
MPCA Id:	Not reported
Alpha Sort:	Not reported
Legal Distt:	58B
Congressional Dist:	5
Scale Of Map Used Pls Loc Data:	A
Township:	Not reported
Range:	Not reported
Range East West:	W
Section:	Not reported
Pls Qtr Section (160 Acres):	Not reported
Pls Qtr Qtr Section (40 Acres):	Not reported
Pls Qtr-Qtr-Qtr Section (10 Acres):	Not reported
Pls Qtr-Qtr-Qtr-Qtr Section (2.5 Acres):	Not reported
Quad:	1258
NAD Number:	83
Desc Of UTM Coord Pt:	Not reported
UTM Coord Pt Data Source:	Not reported
Org Providing The UTM Coord Point Data:	Not reported
Method For Loc Public Land Survey:	M
Method Of Utm Coord Pt Data Collection:	Not reported
Date Of Utm Coord Pt Data Collection:	Not reported
COL Date Qual:	Not reported
Map Scale:	Not reported
Verification Method:	Not reported
horizref:	Not reported
Utm Source:	2
Utm Method:	I1
Utm Scale:	A
Utm Accuracy:	Not reported
Utm East:	477989.21875
Utm North:	4982556

DWORSKY AND SOO LINE PARCEL (Continued) **S103908920**

Utm Zone:	15
Basin Code:	2
Major Watershed:	20
Major Watershed:	Not reported
Method For Loc Public Land Survey:	Not reported
Scale Of Map Used Pls Loc Data:	Not reported
Township 2:	Not reported
Range 2:	Not reported
Range East West:	Not reported
Section 2:	Not reported
Pls Qtr Section (160 Acres) 2:	Not reported
Pls Qtr Qtr Section (40 Acres)2:	Not reported
Pls Qtr Qtr Qtr Section (10 Acres)2:	Not reported
Pls Qtr Qtr Qtr Qtr Section (2.5 Acres) 2:	Not reported
Quad 2:	Not reported
File Location:	Archival Storage
GIS Application GIS:	False
Notes:	see Martin Bush I and II, VP11130. The Phase II, RAP, and RI Report for Martin Bush I include the Dworsky and Soo Line parcels.
Contact Type:	Staff PL/PM (Project Leader/Project Manager)s
Company Name:	MPCA
Contact Address:	520 Lafayette Rd
Contact Address 2:	Not reported
Contact City,St,Zip:	St. Paul, MN 551554194
Contact Province:	Not reported
Contact Country:	Not reported
Contact Postal code:	Not reported
Contact Phone:	6512967297
Contact Phone Ext:	Not reported
Contact Fax:	Not reported
Contact E-mail:	Not reported
Contact Cell Phone:	Not reported
Contact Information Last Updated:	1/27/1999
Misc Contact Info:	Not reported
Receive Invoice:	F
Staff Id Num:	3387

Contact Type:	Staff TA (Technical Analyst)
Company Name:	MPCA
Contact Address:	520 Lafayette Rd.
Contact Address 2:	Not reported
Contact City,St,Zip:	St. Paul, MN 551554194
Contact Province:	Not reported
Contact Country:	Not reported
Contact Postal code:	Not reported
Contact Phone:	651-296-8947
Contact Phone Ext:	Not reported
Contact Fax:	651-296-9707
Contact E-mail:	amy.hadiaris@pca.state.mn.us
Contact Cell Phone:	Not reported
Contact Information Last Updated:	1/27/1999
Misc Contact Info:	Not reported
Receive Invoice:	F
Staff Id Num:	222

Contact Type:	Voluntary Party
Company Name:	Not reported

DWORSKY AND SOO LINE PARCEL (Continued) **S103908920**

Contact Address:	105 Fifth Avenue South
Contact Address 2:	MCDA
Contact City,St,Zip:	Minneapolis, MN 55401
Contact Province:	Not reported
Contact Country:	Not reported
Contact Postal code:	Not reported
Contact Phone:	6126735193
Contact Phone Ext:	Not reported
Contact Fax:	Not reported
Contact E-mail:	Not reported
Contact Cell Phone:	Not reported
Contact Information Last Updated:	1/27/1999
Misc Contact Info:	Not reported
Receive Invoice:	T
Staff Id Num:	Not reported

Contaminant Id:	Not reported
Contaminated Media:	Not reported
Req Cleanup Concluded:	Not reported
Cleanup Lvl Measure Units:	Not reported
Basis For Req Cleanup Lvl:	Not reported
Max Residual Contamination:	Not reported
Date Info Last Updated:	Not reported

Facid:	VP11140
Event:	114
Additional Information:	see also Martin Bush I & II
Start Date:	Not reported
End Date:	Not reported
Planned Start Date:	Not reported
Planned End Date:	Not reported
Date Info Last Updated:	6/29/2001
Record Number:	11234

Facid:	VP11140
Event:	Remedial Action
Additional Information:	Date unknown (auto-appended event)...
Start Date:	Not reported
End Date:	Not reported
Planned Start Date:	Not reported
Planned End Date:	Not reported
Date Info Last Updated:	Not reported
Record Number:	12189

Facid:	VP11140
Event:	VIC Program Participation Dates (Start/End)
Additional Information:	None Entered
Start Date:	1/25/1999
End Date:	3/17/2001
Planned Start Date:	Not reported
Planned End Date:	Not reported
Date Info Last Updated:	1/27/1999
Record Number:	6680

Facid:	VP11140
Event:	Certificate Of Completion Issued
Additional Information:	(partial)

DWORSKY AND SOO LINE PARCEL (Continued) **S103908920**

Start Date: Not reported
End Date: 4/5/2001
Planned Start Date: Not reported
Planned End Date: Not reported
Date Info Last Updated: 6/29/2001
Record Number: 10941

Facid: VP11140
Event: Phase I Investigation
Additional Information: None Entered
Start Date: Not reported
End Date: 12/1/1998
Planned Start Date: Not reported
Planned End Date: Not reported
Date Info Last Updated: 5/1/2001
Record Number: 9196

Facid: VP11140
GW Recepts Prot by Rem Actn: Not reported
Ecological receptors present: False
Type of ecological receptors: Not reported
Acres of contaminated soil: Not reported
Volume of contaminated soil: Not reported
Acres of surface water impacted: Not reported
Acres of wetland impacted: Not reported
Acres of sediment impacted: Not reported
GW Plume Area Acres: Not reported
Cleanup Conducted: True
Acres of Contam Soil remediate: Not reported
Volume of Soil Cleaned: Not reported
Municipal wells contamd: Not reported
Dom wells contam: Not reported
People Impct SW intake contam: Not reported
Drums Revolved from site: Not reported
Yr Soil Remediated: Not reported
Acres of Soil w/ Restrict Access: Not reported
Yr IC remedy complete: Not reported
Yr GW remedy completed: Not reported
Year GWIC completed: Not reported
Acres of wetland of sediment remediated: Not reported
Public financing: False
Assurance help: False
Land use Classfn At Site: Not reported
Land use Vicinity Of Site: Not reported
Deed notif Present On Site: False
Restrictive Covenant Present: False
Restrictions: Not reported
GW Pump and Treat Used at site: False
Quaternary Perched: False
Quaternary Water Table: False
Quaternary Confined: False
Cretaceous: False
Plattville: False
St. peter: False
Prairie Duchien: False
Jordan: False
Ironton/Galesville: False

DWORSKY AND SOO LINE PARCEL (Continued) **S103908920**

Mt Simon Hinckley:	False
Precambrian Undefferentiated:	False
Other/Unknown Aquifier:	False
Date Info Last Updated:	9/27/1999
Inst Control Info Updated:	Not reported
Inst Control Filed Location:	Not reported
SW Classification (Primary):	Not reported
SW Classification (Secondary):	Not reported
Miscellaneous: Not reported	
SW Comments:	Not reported

MN SRS:

Facility ID:	VP11140
SEC Address:	45 - 17th Avenue North
Link Id:	5055
Facility Type:	Motor Veh. Salvage
Active:	False
Pay Complete:	False
MPCA Region:	Metro
Size Acres:	0.65
HRS Score:	0
Enforcement Lead Agency:	MPCA
Federal Defferal Plot:	False
Emergency:	False
Site Classification:	False
RD/RA:	False
RL/FS:	False
Fund financed:	False
Npl:	False
Plp:	False
District:	Metro
Program Referred from:	Not reported
Program Interest:	VIC
Physical Location:	--Adjacent to Martin Bush I
Natural Source damage:	False
Clean up Cost:	Not reported
Indian Reservation:	False
Reserve Name:	Not reported
MPCA Owned Wells at site:	False
Created By:	T. Cramlet
Date Created:	1/27/1999
Date Last Updated:	6/29/2001
Federal Facility:	False
Primary Funding Source:	Not reported
EPA Id:	Not reported
MPCA Id:	Not reported
Alpha Sort:	Not reported
Legal Distt:	58B
Congressional Distt:	5
Public Land Survey Method:	M
Map Scale For PLS Locational Data:	A
Township 2:	Not reported
Range:	Not reported
PLS Township Suffix:	W
section:	Not reported
PLS Qtr Section (160 Acres):	Not reported

DWORSKY AND SOO LINE PARCEL (Continued) **S103908920**

PLS Qtr-Qtr Section (40 Acres):	Not reported
Pls Qtr-Qtr-Qtr Section (10 Acres):	Not reported
Pls Qtr-Qtr-Qtr-Qtr Secion (2.5 Acres):	Not reported
Quad:	1258
NAD Number:	83
Desc Of UTM Coord Pt:	Not reported
UTM Coord Pt Data Source:	Not reported
Org Providing UTM Coord Point Data:	Not reported
mpcapgmac:	Not reported
Utm Coord Pt Data Collection Method:	Not reported
Date Of Utm Coord Pt Data Collection:	Not reported
COL Date Qual:	Not reported
Map Scale:	Not reported
verifmeth:	Not reported
horizref:	Not reported
Utm Source:	2
Utm Method:	I1
Utm Scale:	A
Utm Accuracy:	Not reported
Utm East:	477989.21875
Utm North:	4982556
Utm Zone:	15
Basin Code:	2
Major Watershed:	20
Minor Watershed:	Not reported
Public Land Survey Method 2:	Not reported
Map Scale For PLS Locational Data 2:	Not reported
Township 2:	Not reported
Range 2:	Not reported
PLS Township Suffix 2:	Not reported
Section 2:	Not reported
PLS Qtr Section (160 Acres) 2:	Not reported
PLS Qtr-Qtr Section (40 Acres) 2:	Not reported
PLS Qtr-Qtr Section (10 Acres) 2:	Not reported
PLS Qtr-Qtr Section (2.5 Acres) 2:	Not reported
Quad 2:	Not reported
File Location:	Archival Storage
VIC Application GIS:	False
Notes:	see Martin Bush I and II, VP11130. The Phase II, RAP, and RI Report for Martin Bush I include the Dworsky and Soo Line parcels.
Contact Type:	Staff PL/PM (Project Leader/Project Manager)s
Company Name:	MPCA
Contact Address:	520 Lafayette Rd
Contact Address 2:	Not reported
Contact City,St,Zip:	St. Paul, MN 551554194
Contact Province:	Not reported
Contact Country:	Not reported
Contact Postal code:	Not reported
Contact Phone:	6512967297
Contact Phone Ext:	Not reported
Contact Fax:	Not reported
Contact E-mail:	Not reported
Contact Cell Phone:	Not reported
Contact Information Last Updated:	1/27/1999
Misc Contact Info:	Not reported
Receive Invoice:	F
Staff Id Num:	3387

DWORSKY AND SOO LINE PARCEL (Continued) **S103908920**

Contact Type:	Staff TA (Technical Analyst)
Company Name:	MPCA
Contact Address:	520 Lafayette Rd.
Contact Address 2:	Not reported
Contact City,St,Zip:	St. Paul, MN 551554194
Contact Province:	Not reported
Contact Country:	Not reported
Contact Postal code:	Not reported
Contact Phone:	651-296-8947
Contact Phone Ext:	Not reported
Contact Fax:	651-296-9707
Contact E-mail:	amy.hadiaris@pca.state.mn.us
Contact Cell Phone:	Not reported
Contact Information Last Updated:	1/27/1999
Misc Contact Info:	Not reported
Receive Invoice:	F
Staff Id Num:	222

Contact Type:	Voluntary Party
Company Name:	Not reported
Contact Address:	105 Fifth Avenue South
Contact Address 2:	MCDA
Contact City,St,Zip:	Minneapolis, MN 55401
Contact Province:	Not reported
Contact Country:	Not reported
Contact Postal code:	Not reported
Contact Phone:	6126735193
Contact Phone Ext:	Not reported
Contact Fax:	Not reported
Contact E-mail:	Not reported
Contact Cell Phone:	Not reported
Contact Information Last Updated:	1/27/1999
Misc Contact Info:	Not reported
Receive Invoice:	T
Staff Id Num:	Not reported

Contaminant Id:	Not reported
Contaminated Media:	Not reported
Req Cleanup Concluded:	Not reported
Cleanup Lvl Measure Units:	Not reported
Basis For Req Cleanup Lvl:	Not reported
Max Residual Contamination:	Not reported
Date Info Last Updated:	Not reported

Facid:	VP11140
Event:	114
Additional Information:	see also Martin Bush I & II
Start Date:	Not reported
End Date:	Not reported
Planned Start Date:	Not reported
Planned End Date:	Not reported
Date Info Last Updated:	6/29/2001
Record Number:	11234

Facid:	VP11140
Event:	Remedial Action
Additional Information:	Date unknown (auto-appended event)...

DWORSKY AND SOO LINE PARCEL (Continued) **S103908920**

Start Date:	Not reported
End Date:	Not reported
Planned Start Date:	Not reported
Planned End Date:	Not reported
Date Info Last Updated:	Not reported
Record Number:	12189

Facid:	VP11140
Event:	VIC Program Participation Dates (Start/End)
Additional Information:	None Entered
Start Date:	1/25/1999
End Date:	3/17/2001
Planned Start Date:	Not reported
Planned End Date:	Not reported
Date Info Last Updated:	1/27/1999
Record Number:	6680

Facid:	VP11140
Event:	Certificate Of Completion Issued
Additional Information:	(partial)
Start Date:	Not reported
End Date:	4/5/2001
Planned Start Date:	Not reported
Planned End Date:	Not reported
Date Info Last Updated:	6/29/2001
Record Number:	10941

Facid:	VP11140
Event:	Phase I Investigation
Additional Information:	None Entered
Start Date:	Not reported
End Date:	12/1/1998
Planned Start Date:	Not reported
Planned End Date:	Not reported
Date Info Last Updated:	5/1/2001
Record Number:	9196

Facid:	VP11140
GW Recepts Prot by Rem Actn:	Not reported
Ecological receptors present:	False
Type of ecological receptors:	Not reported
Acres of contaminated soil:	Not reported
Volume of contaminated soil:	Not reported
Acres of surface water impacted:	Not reported
Acres of wetland impacted:	Not reported
Acres of sediment impacted:	Not reported
GW Plume Area Acres:	Not reported
Cleanup Conducted:	True
Acres of Contam Soil remediate:	Not reported
Volume of Soil Cleaned:	Not reported
# Municipal wells contamd:	Not reported
# Dom wells contam:	Not reported
# People Impct SW intake contam:	Not reported
# Drums Revolved from site:	Not reported
Yr Soil Remediated:	Not reported
Acres of Soil w/ Restrict Access:	Not reported
Yr IC remedy complete:	Not reported

DWORSKY AND SOO LINE PARCEL (Continued) **S103908920**

Yr GW remedy completed:	Not reported
Year GWIC completed:	Not reported
Acres of wetland of sediment remediated:	Not reported
Public financing:	False
Assurance help:	False
Land use Classfn At Site:	Not reported
Land use Vicinity Of Site:	Not reported
Deed notif Present On Site:	False
Restrictive Covenant Present:	False
Restrictions: Not reported	
GW Pump and Treat Used at site:	False
Quaternary Perched:	False
Quaternary Water Table:	False
Quaternary Confined:	False
Cretaceous:	False
Plattville:	False
St. peter:	False
Prairie Duchien:	False
Jordan:	False
Ironton/Galesville:	False
Mt Simon Hinckley:	False
Precambrian Undefferentiated:	False
Other/Unknown Aquifier:	False
Date Info Last Updated:	9/27/1999
Inst Control Info Updated:	Not reported
Inst Control Filed Location:	Not reported
SW Classification (Primary):	Not reported
SW Classification (Secondary):	Not reported
Miscellaneous: Not reported	
SW Comments:	Not reported

AE178 **MARTIN BUSH I #2** **VIC S104739433**
West **1601-1619 NORTH SECOND STREET** **SRS N/A**
1/4-1/2 **MINNEAPOLIS, MN 55411**
0.345 mi.
1823 ft. **Site 5 of 6 in cluster AE**

Relative:
Higher

Actual:
830 ft.

MN Voluntary Investigation Cleanup Program:

Facility ID:	VP11131
Facility Type:	Motor Veh. Salvage
Facility Address 2:	Not reported
Core Program Interest Id:	55406880
Link Id:	5053
Active:	False
Pay Complete:	False
MPCA Region:	Metro
Size Acres:	1.14
HRS Score:	0
Enforcement Lead Agency:	MPCA
Federal Defferal Plot:	False
Emergency:	False
Site Classification:	False
RD/RA:	False
RL/FS:	False
Fund financed:	False
Npl:	False
Plp:	False

MARTIN BUSH I #2 (Continued) **S104739433**

District:	Metro
Program Reffered from:	Not reported
Program Interest:	VIC
Physical Location:	encompasses Martin Bush I & II VIC site and the Dworsky and Soo Line Parcel VIC site.
Natural Source damage:	False
Clean up Cost:	Not reported
Indian Reservation:	False
Reservation Name:	Not reported
MPCA Owned Wells at site:	False
Created By:	Pjensen
Date Created:	8/7/2000
Date Last Updated:	8/16/2001
Federal Facility:	False
Primary Funding Source:	Not reported
EPA Id:	Not reported
MPCA Id:	Not reported
Alpha Sort:	Not reported
Legal Distt:	58B
Congressional Dist:	5
Scale Of Map Used Pls Loc Data:	A
Township:	29
Range:	24
Range East West:	W
Section:	15
Pls Qtr Section (160 Acres):	Not reported
Pls Qtr Qtr Section (40 Acres):	Not reported
Pls Qtr-Qtr-Qtr Section (10 Acres):	Not reported
Pls Qtr-Qtr-Qtr-Qtr Section (2.5 Acres):	Not reported
Quad:	1258
NAD Number:	83
Desc Of UTM Coord Pt:	Not reported
UTM Coord Pt Data Source:	Not reported
Org Providing The UTM Coord Point Data:	Not reported
Method For Loc Public Land Survey:	M
Method Of Utm Coord Pt Data Collection:	Not reported
Date Of Utm Coord Pt Data Collection:	Not reported
COL Date Qual:	Not reported
Map Scale:	Not reported
Verification Method:	Not reported
horizref:	Not reported
Utm Source:	2
Utm Method:	I1
Utm Scale:	A
Utm Accuracy:	Not reported
Utm East:	477915.40625
Utm North:	4982730
Utm Zone:	15
Basin Code:	2
Major Watershed:	20
Major Watershed:	Not reported
Method For Loc Public Land Survey:	Not reported
Scale Of Map Used Pls Loc Data:	Not reported
Township 2:	Not reported
Range 2:	Not reported
Range East West:	Not reported
Section 2:	Not reported

MARTIN BUSH I #2 (Continued) **S104739433**

Pls Qtr Section (160 Acres) 2: Not reported
Pls Qtr Qtr Section (40 Acres)2: Not reported
Pls Qtr Qtr Qtr Section (10 Acres)2: Not reported
Pls Qtr Qtr Qtr Qtr Section (2.5 Acres) 2: Not reported
Quad 2: Not reported
File Location: Archival Storage
GIS Application GIS: False
Notes: See Martin Bush I & II, VP 11130 for complete data entry screens.
Contact Type: Staff TA (Technical Analyst)
Company Name: MPCA
Contact Address: 520 Lafayette Rd.
Contact Address 2: Not reported
Contact City,St,Zip: St. Paul, MN 551554194
Contact Province: Not reported
Contact Country: Not reported
Contact Postal code: Not reported
Contact Phone: 651-296-8947
Contact Phone Ext: Not reported
Contact Fax: 651-296-9707
Contact E-mail: amy.hadiaris@pca.state.mn.us
Contact Cell Phone: Not reported
Contact Information Last Updated: 8/7/2000
Misc Contact Info: Not reported
Receive Invoice: F
Staff Id Num: 222

Contact Type: Owner
Company Name: MPLS Community Dev. Agency
Contact Address: 105 5th Ave. S, #600, Crown Roller
Contact Address 2: Not reported
Contact City,St,Zip: Minneapolis, MN 554012534
Contact Province: Not reported
Contact Country: Not reported
Contact Postal code: Not reported
Contact Phone: 6126735193
Contact Phone Ext: Not reported
Contact Fax: 6126735154
Contact E-mail: Not reported
Contact Cell Phone: Not reported
Contact Information Last Updated: 8/7/2000
Misc Contact Info: Not reported
Receive Invoice: F
Staff Id Num: Not reported

Contact Type: Staff PL/PM (Project Leader/Project Manager)s
Company Name: MPCA
Contact Address: 520 Lafayette Rd
Contact Address 2: Not reported
Contact City,St,Zip: St. Paul, MN 551554194
Contact Province: Not reported
Contact Country: Not reported
Contact Postal code: Not reported
Contact Phone: 6512967297
Contact Phone Ext: Not reported
Contact Fax: Not reported
Contact E-mail: Not reported
Contact Cell Phone: Not reported

MARTIN BUSH I #2 (Continued) **S104739433**

Contact Information Last Updated: 8/7/2000
Misc Contact Info: Not reported
Receive Invoice: F
Staff Id Num: 3387

Contact Type: Voluntary Party
Company Name: FCD Realty & Dev. II, LLC
Contact Address: 727 West 7th Street, Suite 618
Contact Address 2: Not reported
Contact City,St,Zip: Los Angeles, CA 90017
Contact Province: Not reported
Contact Country: Not reported
Contact Postal code: Not reported
Contact Phone: 2134399802
Contact Phone Ext: Not reported
Contact Fax: 2134399806
Contact E-mail: Not reported
Contact Cell Phone: Not reported
Contact Information Last Updated: 8/7/2000
Misc Contact Info: Not reported
Receive Invoice: T
Staff Id Num: Not reported

Contact Type: Consultant
Company Name: Earth Tech, Inc.
Contact Address: 3033 Campus Drive N., Suite 175
Contact Address 2: Not reported
Contact City,St,Zip: Minneapolis, MN 55441
Contact Province: Not reported
Contact Country: Not reported
Contact Postal code: Not reported
Contact Phone: 7635512440
Contact Phone Ext: Not reported
Contact Fax: 7635512499
Contact E-mail: Not reported
Contact Cell Phone: Not reported
Contact Information Last Updated: 8/7/2000
Misc Contact Info: Not reported
Receive Invoice: F
Staff Id Num: Not reported

Contaminant Id: Not reported
Contaminated Media: Not reported
Req Cleanup Concluded: Not reported
Cleanup Lvl Measure Units: Not reported
Basis For Req Cleanup Lvl: Not reported
Max Residual Contamination: Not reported
Date Info Last Updated: Not reported

Facid: VP11131
Event: 114
Additional Information: awaiting Construction Contingency Plan
Start Date: Not reported
End Date: 7/1/2001
Planned Start Date: Not reported
Planned End Date: Not reported
Date Info Last Updated: 4/24/2001

MARTIN BUSH I #2 (Continued) **S104739433**

Record Number: 10880

Facid: VP11131
Event: VIC Program Participation Dates (Start/End)
Additional Information: None Entered
Start Date: 8/7/2000
End Date: 8/31/2001
Planned Start Date: Not reported
Planned End Date: Not reported
Date Info Last Updated: 8/7/2000
Record Number: 9391

Facid: VP11131
Event: No Association Determination Issued
Additional Information: FCD Realty & Development
Start Date: Not reported
End Date: 8/24/2000
Planned Start Date: Not reported
Planned End Date: Not reported
Date Info Last Updated: 2/27/2001
Record Number: 10596

Facid: VP11131
Event: Certificate Of Completion Issued
Additional Information: partial - see Martin Bush I&II
Start Date: Not reported
End Date: 4/5/2001
Planned Start Date: Not reported
Planned End Date: Not reported
Date Info Last Updated: 5/1/2001
Record Number: 10942

Facid: VP11131
GW Recepts Prot by Rem Actn: Not reported
Ecological receptors present: False
Type of ecological receptors: Not reported
Acres of contaminated soil: Not reported
Volume of contaminated soil: Not reported
Acres of surface water impacted: Not reported
Acres of wetland impacted: Not reported
Acres of sediment impacted: Not reported
GW Plume Area Acres: Not reported
Cleanup Conducted: False
Acres of Contam Soil remediate: Not reported
Volume of Soil Cleaned: Not reported
Municipal wells contamd: Not reported
Dom wells contam: Not reported
People Impct SW intake contam: Not reported
Drums Revolved from site: Not reported
Yr Soil Remediated: Not reported
Acres of Soil w/ Restrict Access: Not reported
Yr IC remedy complete: Not reported
Yr GW remedy completed: Not reported
Year GWIC completed: Not reported
Acres of wetland of sediment remediated: Not reported
Public financing: False
Assurance help: False

MARTIN BUSH I #2 (Continued) **S104739433**

Land use Classfn At Site:	Not reported
Land use Vicinity Of Site:	Not reported
Deed notif Present On Site:	False
Restrictive Covenant Present:	False
Restrictions: Not reported	
GW Pump and Treat Used at site:	False
Quaternary Perched:	False
Quaternary Water Table:	False
Quaternary Confined:	False
Cretaceous:	False
Plattville:	False
St. peter:	False
Prairie Duchien:	False
Jordan:	False
Ironton/Galesville:	False
Mt Simon Hinckley:	False
Precambrian Undefferentiated:	False
Other/Unknown Aquifier:	False
Date Info Last Updated:	Not reported
Inst Control Info Updated:	Not reported
Inst Control Filed Location:	Not reported
SW Classification (Primary):	Not reported
SW Classification (Secondary):	Not reported
Miscellaneous: Not reported	
SW Comments:	Not reported

MN SRS:

Facility ID:	VP11131
SEC Address:	Not reported
Link Id:	5053
Facility Type:	Motor Veh. Salvage
Active:	False
Pay Complete:	False
MPCA Region:	Metro
Size Acres:	1.14
HRS Score:	0
Enforcement Lead Agency:	MPCA
Federal Defferal Plot:	False
Emergency:	False
Site Classification:	False
RD/RA:	False
RL/FS:	False
Fund financed:	False
Npl:	False
Plp:	False
District:	Metro
Program Referred from:	Not reported
Program Interest:	VIC
Physical Location:	encompasses Martin Bush I & II VIC site and the Dworsky and Soo Line Parcel VIC site.
Natural Source damage:	False
Clean up Cost:	Not reported
Indian Reservation:	False
Reserve Name:	Not reported
MPCA Owned Wells at site:	False
Created By:	Pjensen

MARTIN BUSH I #2 (Continued) **S104739433**

Date Created:	8/7/2000
Date Last Updated:	8/16/2001
Federal Facility:	False
Primary Funding Source:	Not reported
EPA Id:	Not reported
MPCA Id:	Not reported
Alpha Sort:	Not reported
Legal Distt:	58B
Congressional Distt:	5
Public Land Survey Method:	M
Map Scale For PLS Locational Data:	A
Township 2:	29
Range:	24
PLS Township Suffix:	W
section:	15
PLS Qtr Section (160 Acres):	Not reported
PLS Qtr-Qtr Section (40 Acres):	Not reported
Pls Qtr-Qtr-Qtr Section (10 Acres):	Not reported
Pls Qtr-Qtr-Qtr-Qtr Secion (2.5 Acres):	Not reported
Quad:	1258
NAD Number:	83
Desc Of UTM Coord Pt:	Not reported
UTM Coord Pt Data Source:	Not reported
Org Providing UTM Coord Point Data:	Not reported
mpcapgmac:	Not reported
Utm Coord Pt Data Collection Method:	Not reported
Date Of Utm Coord Pt Data Collection:	Not reported
COL Date Qual:	Not reported
Map Scale:	Not reported
verifmeth:	Not reported
horizref:	Not reported
Utm Source:	2
Utm Method:	I1
Utm Scale:	A
Utm Accuracy:	Not reported
Utm East:	477915.40625
Utm North:	4982730
Utm Zone:	15
Basin Code:	2
Major Watershed:	20
Minor Watershed:	Not reported
Public Land Survey Method 2:	Not reported
Map Scale For PLS Locational Data 2:	Not reported
Township 2:	Not reported
Range 2:	Not reported
PLS Township Suffix 2:	Not reported
Section 2:	Not reported
PLS Qtr Section (160 Acres) 2:	Not reported
PLS Qtr-Qtr Section (40 Acres) 2:	Not reported
PLS Qtr-Qtr Section (10 Acres) 2:	Not reported
PLS Qtr-Qtr Section (2.5 Acres) 2:	Not reported
Quad 2:	Not reported
File Location:	Archival Storage
VIC Application GIS:	False
Notes:	See Martin Bush I & II, VP 11130 for complete data entry screens.
Contact Type:	Staff TA (Technical Analyst)
Company Name:	MPCA

MARTIN BUSH I #2 (Continued) **S104739433**

Contact Address:	520 Lafayette Rd.
Contact Address 2:	Not reported
Contact City,St,Zip:	St. Paul, MN 551554194
Contact Province:	Not reported
Contact Country:	Not reported
Contact Postal code:	Not reported
Contact Phone:	651-296-8947
Contact Phone Ext:	Not reported
Contact Fax:	651-296-9707
Contact E-mail:	amy.hadiaris@pca.state.mn.us
Contact Cell Phone:	Not reported
Contact Information Last Updated:	8/7/2000
Misc Contact Info:	Not reported
Receive Invoice:	F
Staff Id Num:	222

Contact Type:	Owner
Company Name:	MPLS Community Dev. Agency
Contact Address:	105 5th Ave. S, #600, Crown Roller
Contact Address 2:	Not reported
Contact City,St,Zip:	Minneapolis, MN 554012534
Contact Province:	Not reported
Contact Country:	Not reported
Contact Postal code:	Not reported
Contact Phone:	6126735193
Contact Phone Ext:	Not reported
Contact Fax:	6126735154
Contact E-mail:	Not reported
Contact Cell Phone:	Not reported
Contact Information Last Updated:	8/7/2000
Misc Contact Info:	Not reported
Receive Invoice:	F
Staff Id Num:	Not reported

Contact Type:	Staff PL/PM (Project Leader/Project Manager)s
Company Name:	MPCA
Contact Address:	520 Lafayette Rd
Contact Address 2:	Not reported
Contact City,St,Zip:	St. Paul, MN 551554194
Contact Province:	Not reported
Contact Country:	Not reported
Contact Postal code:	Not reported
Contact Phone:	6512967297
Contact Phone Ext:	Not reported
Contact Fax:	Not reported
Contact E-mail:	Not reported
Contact Cell Phone:	Not reported
Contact Information Last Updated:	8/7/2000
Misc Contact Info:	Not reported
Receive Invoice:	F
Staff Id Num:	3387

Contact Type:	Voluntary Party
Company Name:	FCD Realty & Dev. II, LLC
Contact Address:	727 West 7th Street, Suite 618
Contact Address 2:	Not reported
Contact City,St,Zip:	Los Angeles, CA 90017

MARTIN BUSH I #2 (Continued) **S104739433**

Contact Province:	Not reported
Contact Country:	Not reported
Contact Postal code:	Not reported
Contact Phone:	2134399802
Contact Phone Ext:	Not reported
Contact Fax:	2134399806
Contact E-mail:	Not reported
Contact Cell Phone:	Not reported
Contact Information Last Updated:	8/7/2000
Misc Contact Info:	Not reported
Receive Invoice:	T
Staff Id Num:	Not reported

Contact Type:	Consultant
Company Name:	Earth Tech, Inc.
Contact Address:	3033 Campus Drive N., Suite 175
Contact Address 2:	Not reported
Contact City,St,Zip:	Minneapolis, MN 55441
Contact Province:	Not reported
Contact Country:	Not reported
Contact Postal code:	Not reported
Contact Phone:	7635512440
Contact Phone Ext:	Not reported
Contact Fax:	7635512499
Contact E-mail:	Not reported
Contact Cell Phone:	Not reported
Contact Information Last Updated:	8/7/2000
Misc Contact Info:	Not reported
Receive Invoice:	F
Staff Id Num:	Not reported

Contaminant Id:	Not reported
Contaminated Media:	Not reported
Req Cleanup Concluded:	Not reported
Cleanup Lvl Measure Units:	Not reported
Basis For Req Cleanup Lvl:	Not reported
Max Residual Contamination:	Not reported
Date Info Last Updated:	Not reported

Facid:	VP11131
Event:	114
Additional Information:	awaiting Construction Contingency Plan
Start Date:	Not reported
End Date:	7/1/2001
Planned Start Date:	Not reported
Planned End Date:	Not reported
Date Info Last Updated:	4/24/2001
Record Number:	10880

Facid:	VP11131
Event:	VIC Program Participation Dates (Start/End)
Additional Information:	None Entered
Start Date:	8/7/2000
End Date:	8/31/2001
Planned Start Date:	Not reported
Planned End Date:	Not reported
Date Info Last Updated:	8/7/2000

MARTIN BUSH I #2 (Continued) **S104739433**

Record Number: 9391

Facid: VP11131
Event: No Association Determination Issued
Additional Information: FCD Realty & Development
Start Date: Not reported
End Date: 8/24/2000
Planned Start Date: Not reported
Planned End Date: Not reported
Date Info Last Updated: 2/27/2001
Record Number: 10596

Facid: VP11131
Event: Certificate Of Completion Issued
Additional Information: partial - see Martin Bush I&II
Start Date: Not reported
End Date: 4/5/2001
Planned Start Date: Not reported
Planned End Date: Not reported
Date Info Last Updated: 5/1/2001
Record Number: 10942

Facid: VP11131
GW Recepts Prot by Rem Actn: Not reported
Ecological receptors present: False
Type of ecological receptors: Not reported
Acres of contaminated soil: Not reported
Volume of contaminated soil: Not reported
Acres of surface water impacted: Not reported
Acres of wetland impacted: Not reported
Acres of sediment impacted: Not reported
GW Plume Area Acres: Not reported
Cleanup Conducted: False
Acres of Contam Soil remediate: Not reported
Volume of Soil Cleaned: Not reported
Municipal wells contamd: Not reported
Dom wells contam: Not reported
People Impct SW intake contam: Not reported
Drums Revolved from site: Not reported
Yr Soil Remediated: Not reported
Acres of Soil w/ Restrict Access: Not reported
Yr IC remedy complete: Not reported
Yr GW remedy completed: Not reported
Year GWIC completed: Not reported
Acres of wetland of sediment remediated: Not reported
Public financing: False
Assurance help: False
Land use Classfn At Site: Not reported
Land use Vicinity Of Site: Not reported
Deed notif Present On Site: False
Restrictive Covenant Present: False
Restrictions: Not reported
GW Pump and Treat Used at site: False
Quaternary Perched: False
Quaternary Water Table: False
Quaternary Confined: False
Cretaceous: False

MARTIN BUSH I #2 (Continued) **S104739433**

Plattville:	False
St. peter:	False
Prairie Duchien:	False
Jordan:	False
Ironton/Galesville:	False
Mt Simon Hinckley:	False
Precambrian Undefferentiated:	False
Other/Unknown Aquifier:	False
Date Info Last Updated:	Not reported
Inst Control Info Updated:	Not reported
Inst Control Filed Location:	Not reported
SW Classification (Primary):	Not reported
SW Classification (Secondary):	Not reported
Miscellaneous: Not reported	
SW Comments:	Not reported

AE179 **MARTIN BUSH I & II** **VIC S103908955**
West **1601-1619 NORTH SECOND STREET** **SRS N/A**
1/4-1/2 **MINNEAPOLIS, MN 55411**
0.345 mi.
1823 ft. **Site 6 of 6 in cluster AE**

Relative:
Higher

Actual:
830 ft.

MN Voluntary Investigation Cleanup Program:

Facility ID:	VP11130
Facility Type:	Motor Veh. Salvage
Facility Address 2:	1705-1709 North Second Street
Core Program Interest Id:	336475
Link Id:	5053
Active:	False
Pay Complete:	False
MPCA Region:	Metro
Size Acres:	1.5
HRS Score:	0
Enforcement Lead Agency:	MPCA
Federal Defferal Plot:	False
Emergency:	False
Site Classification:	False
RD/RA:	False
RL/FS:	False
Fund financed:	False
Npl:	False
Plp:	False
District:	Metro
Program Reffered from:	Not reported
Program Interest:	VIC
Physical Location:	Martin Bush I: NW corner of 16th Ave. N. and North 2nd Street. Martin Bush II: on west side of road, midway between 17th and 18th Ave. N.
Natural Source damage:	False
Clean up Cost:	Not reported
Indian Reservation:	False
Reservation Name:	Not reported
MPCA Owned Wells at site:	False
Created By:	T. Cramlet
Date Created:	1/27/1999
Date Last Updated:	6/29/2001
Federal Facility:	False
Primary Funding Source:	Not reported

MARTIN BUSH I & II (Continued) **S103908955**

EPA Id:	Not reported
MPCA Id:	Not reported
Alpha Sort:	Not reported
Legal Distt:	58B
Congressional Dist:	5
Scale Of Map Used Pls Loc Data:	A
Township:	Not reported
Range:	Not reported
Range East West:	W
Section:	Not reported
Pls Qtr Section (160 Acres):	Not reported
Pls Qtr Qtr Section (40 Acres):	Not reported
Pls Qtr-Qtr-Qtr Section (10 Acres):	Not reported
Pls Qtr-Qtr-Qtr-Qtr Section (2.5 Acres):	Not reported
Quad:	1258
NAD Number:	83
Desc Of UTM Coord Pt:	Not reported
UTM Coord Pt Data Source:	Not reported
Org Providing The UTM Coord Point Data:	Not reported
Method For Loc Public Land Survey:	M
Method Of Utm Coord Pt Data Collection:	Not reported
Date Of Utm Coord Pt Data Collection:	Not reported
COL Date Qual:	Not reported
Map Scale:	Not reported
Verification Method:	Not reported
horizref:	Not reported
Utm Source:	2
Utm Method:	I1
Utm Scale:	A
Utm Accuracy:	Not reported
Utm East:	477915.40625
Utm North:	4982730
Utm Zone:	15
Basin Code:	2
Major Watershed:	20
Major Watershed:	Not reported
Method For Loc Public Land Survey:	Not reported
Scale Of Map Used Pls Loc Data:	Not reported
Township 2:	Not reported
Range 2:	Not reported
Range East West:	Not reported
Section 2:	Not reported
Pls Qtr Section (160 Acres) 2:	Not reported
Pls Qtr Qtr Section (40 Acres)2:	Not reported
Pls Qtr Qtr Qtr Section (10 Acres)2:	Not reported
Pls Qtr Qtr Qtr Qtr Section (2.5 Acres) 2:	Not reported
Quad 2:	Not reported
File Location:	Archival Storage
GIS Application GIS:	False
Notes:	Martin Bush I was the scrapyard's processing area; Martin Bush II was used for additional storage of scrapyard materials. The parcels are approximately one block apart.
Contact Type:	Staff PL/PM (Project Leader/Project Manager)s
Company Name:	MPCA
Contact Address:	520 Lafayette Rd
Contact Address 2:	Not reported
Contact City,St,Zip:	St. Paul, MN 551554194

MARTIN BUSH I & II (Continued) **S103908955**

Contact Province:	Not reported
Contact Country:	Not reported
Contact Postal code:	Not reported
Contact Phone:	6512967297
Contact Phone Ext:	Not reported
Contact Fax:	Not reported
Contact E-mail:	Not reported
Contact Cell Phone:	Not reported
Contact Information Last Updated:	1/27/1999
Misc Contact Info:	Not reported
Receive Invoice:	F
Staff Id Num:	3387

Contact Type:	Staff TA (Technical Analyst)
Company Name:	MPCA
Contact Address:	520 Lafayette Rd.
Contact Address 2:	Not reported
Contact City,St,Zip:	St. Paul, MN 551554194
Contact Province:	Not reported
Contact Country:	Not reported
Contact Postal code:	Not reported
Contact Phone:	651-296-8947
Contact Phone Ext:	Not reported
Contact Fax:	651-296-9707
Contact E-mail:	amy.hadiaris@pca.state.mn.us
Contact Cell Phone:	Not reported
Contact Information Last Updated:	1/27/1999
Misc Contact Info:	Not reported
Receive Invoice:	F
Staff Id Num:	222

Contact Type:	Voluntary Party
Company Name:	Not reported
Contact Address:	105 Fifth Avenue South
Contact Address 2:	#600 Crown Roller Mill
Contact City,St,Zip:	Minneapolis, MN 554012534
Contact Province:	Not reported
Contact Country:	Not reported
Contact Postal code:	Not reported
Contact Phone:	6126735193
Contact Phone Ext:	Not reported
Contact Fax:	Not reported
Contact E-mail:	Not reported
Contact Cell Phone:	Not reported
Contact Information Last Updated:	1/27/1999
Misc Contact Info:	Not reported
Receive Invoice:	F
Staff Id Num:	Not reported

Contact Type:	Voluntary Party
Company Name:	Not reported
Contact Address:	300 South Sixth Street
Contact Address 2:	A-600 Government Center
Contact City,St,Zip:	Minneapolis, MN 554870060
Contact Province:	Not reported
Contact Country:	Not reported
Contact Postal code:	Not reported

MARTIN BUSH I & II (Continued) **S103908955**

Contact Phone: 6123487870
Contact Phone Ext: Not reported
Contact Fax: Not reported
Contact E-mail: Not reported
Contact Cell Phone: Not reported
Contact Information Last Updated: 1/27/1999
Misc Contact Info: Not reported
Receive Invoice: F
Staff Id Num: Not reported

Contact Type: Consultant
Company Name: EarthTech
Contact Address: Not reported
Contact Address 2: Not reported
Contact City,St,Zip: MN
Contact Province: Not reported
Contact Country: Not reported
Contact Postal code: Not reported
Contact Phone: 6125512478
Contact Phone Ext: Not reported
Contact Fax: Not reported
Contact E-mail: Not reported
Contact Cell Phone: Not reported
Contact Information Last Updated: 3/2/1999
Misc Contact Info: Not reported
Receive Invoice: F
Staff Id Num: Not reported

Contaminant Id: Mercury
Contaminated Media: Soil
Req Cleanup Concluded: 2
Cleanup Lvl Measure Units: mg/Kg
Basis For Req Cleanup Lvl: SRV (Soil Reference Value)
Max Residual Contamination: 0.74000001
Date Info Last Updated: 2/1/2001

Contaminant Id: Diesel Range Organics
Contaminated Media: Soil
Req Cleanup Concluded: 880
Cleanup Lvl Measure Units: mg/Kg
Basis For Req Cleanup Lvl: Other
Max Residual Contamination: 2300
Date Info Last Updated: 2/1/2001

Contaminant Id: Trichloroethylene; (TCE
Contaminated Media: Ground Water
Req Cleanup Concluded: 30
Cleanup Lvl Measure Units: ug/L
Basis For Req Cleanup Lvl: HRL (Health Risk Limit)
Max Residual Contamination: 130
Date Info Last Updated: 2/1/2001

Contaminant Id: Fluorene; (9H-Fluorene
Contaminated Media: Soil
Req Cleanup Concluded: 4120
Cleanup Lvl Measure Units: mg/Kg
Basis For Req Cleanup Lvl: SRV (Soil Reference Value)

MARTIN BUSH I & II (Continued) **S103908955**

Max Residual Contamination: 0.36000001
Date Info Last Updated: 2/1/2001

Contaminant Id: Phenanthrene
Contaminated Media: Soil
Req Cleanup Concluded: Not reported
Cleanup Lvl Measure Units: mg/Kg
Basis For Req Cleanup Lvl: Not reported
Max Residual Contamination: 2.9000001
Date Info Last Updated: 2/1/2001

Contaminant Id: Anthracene
Contaminated Media: Soil
Req Cleanup Concluded: 45400
Cleanup Lvl Measure Units: mg/Kg
Basis For Req Cleanup Lvl: SRV (Soil Reference Value)
Max Residual Contamination: 0.64999998
Date Info Last Updated: 2/1/2001

Contaminant Id: Pyrene
Contaminated Media: Soil
Req Cleanup Concluded: 5800
Cleanup Lvl Measure Units: mg/Kg
Basis For Req Cleanup Lvl: SRV (Soil Reference Value)
Max Residual Contamination: 1.9
Date Info Last Updated: 2/1/2001

Contaminant Id: Benzo[ghi]perylene
Contaminated Media: Soil
Req Cleanup Concluded: Not reported
Cleanup Lvl Measure Units: mg/Kg
Basis For Req Cleanup Lvl: Not reported
Max Residual Contamination: 0.56
Date Info Last Updated: 2/1/2001

Contaminant Id: Vinyl chloride; (chloroethene
Contaminated Media: Ground Water
Req Cleanup Concluded: 0.2
Cleanup Lvl Measure Units: ug/L
Basis For Req Cleanup Lvl: HRL (Health Risk Limit)
Max Residual Contamination: 1.7
Date Info Last Updated: 2/1/2001

Contaminant Id: Benzo[a]pyrene Equivalents
Contaminated Media: Ground Water
Req Cleanup Concluded: 5.0000001E
Cleanup Lvl Measure Units: ug/L
Basis For Req Cleanup Lvl: HBV (Health Based Value)
Max Residual Contamination: 7.5000003E
Date Info Last Updated: 2/1/2001

Contaminant Id: Lead
Contaminated Media: Soil
Req Cleanup Concluded: 700
Cleanup Lvl Measure Units: mg/Kg
Basis For Req Cleanup Lvl: SRV (Soil Reference Value)
Max Residual Contamination: 370

MARTIN BUSH I & II (Continued) **S103908955**

Date Info Last Updated: 2/1/2001

Contaminant Id: Polychlorinated biphenyls; (PCBs
Contaminated Media: Soil
Req Cleanup Concluded: 8
Cleanup Lvl Measure Units: mg/Kg
Basis For Req Cleanup Lvl: SRV (Soil Reference Value)
Max Residual Contamination: 1.3099999
Date Info Last Updated: 2/1/2001

Contaminant Id: Naphthalene
Contaminated Media: Soil
Req Cleanup Concluded: 28
Cleanup Lvl Measure Units: mg/Kg
Basis For Req Cleanup Lvl: SRV (Soil Reference Value)
Max Residual Contamination: 0.86000001
Date Info Last Updated: 2/1/2001

Contaminant Id: Benzo[a]pyrene Equivalents
Contaminated Media: Soil
Req Cleanup Concluded: 4
Cleanup Lvl Measure Units: mg/Kg
Basis For Req Cleanup Lvl: SRV (Soil Reference Value)
Max Residual Contamination: 1.4170001
Date Info Last Updated: 2/1/2001

Contaminant Id: Arsenic
Contaminated Media: Soil
Req Cleanup Concluded: 25
Cleanup Lvl Measure Units: mg/Kg
Basis For Req Cleanup Lvl: SRV (Soil Reference Value)
Max Residual Contamination: 9.3999996
Date Info Last Updated: 2/1/2001

Contaminant Id: Diesel Range Organics
Contaminated Media: Ground Water
Req Cleanup Concluded: 200
Cleanup Lvl Measure Units: ug/L
Basis For Req Cleanup Lvl: HBV (Health Based Value)
Max Residual Contamination: 54000
Date Info Last Updated: 2/1/2001

Contaminant Id: Fluoranthene
Contaminated Media: Soil
Req Cleanup Concluded: 6800
Cleanup Lvl Measure Units: mg/Kg
Basis For Req Cleanup Lvl: SRV (Soil Reference Value)
Max Residual Contamination: 2.5
Date Info Last Updated: 2/1/2001

Facid: VP11130
Event: 138
Additional Information: Hadiaris, Sarappo, Earthtech
Start Date: Not reported
End Date: 4/6/1999
Planned Start Date: Not reported
Planned End Date: Not reported

MARTIN BUSH I & II (Continued) **S103908955**

Date Info Last Updated: 4/14/1999
Record Number: 7140

Facid: VP11130
Event: 156
Additional Information: w/ modifications
Start Date: Not reported
End Date: 4/30/1999
Planned Start Date: Not reported
Planned End Date: Not reported
Date Info Last Updated: 5/17/2000
Record Number: 8332

Facid: VP11130
Event: 156
Additional Information: for revisions to MB I RAP
Start Date: Not reported
End Date: 7/14/2000
Planned Start Date: Not reported
Planned End Date: Not reported
Date Info Last Updated: 2/1/2001
Record Number: 10246

Facid: VP11130
Event: Remedial Action
Additional Information: at Martin Bush I
Start Date: Not reported
End Date: 7/31/2000
Planned Start Date: Not reported
Planned End Date: Not reported
Date Info Last Updated: 2/1/2001
Record Number: 9236

Facid: VP11130
Event: Remedial Action
Additional Information: at Martin Bush II
Start Date: Not reported
End Date: 12/1/1999
Planned Start Date: Not reported
Planned End Date: Not reported
Date Info Last Updated: 5/17/2000
Record Number: 8817

Facid: VP11130
Event: VIC Program Participation Dates (Start/End)
Additional Information: None Entered
Start Date: 1/25/1999
End Date: 3/17/2001
Planned Start Date: Not reported
Planned End Date: Not reported
Date Info Last Updated: 1/27/1999
Record Number: 6679

Facid: VP11130
Event: Certificate Of Completion Issued
Additional Information: (partial)
Start Date: Not reported

MARTIN BUSH I & II (Continued) **S103908955**

End Date:	4/5/2001
Planned Start Date:	Not reported
Planned End Date:	Not reported
Date Info Last Updated:	4/24/2001
Record Number:	10879

Facid:	VP11130
Event:	Phase I Investigation
Additional Information:	for Martin Bush II
Start Date:	Not reported
End Date:	12/1/1998
Planned Start Date:	Not reported
Planned End Date:	Not reported
Date Info Last Updated:	5/17/2000
Record Number:	8816

Facid:	VP11130
Event:	Phase I Investigation
Additional Information:	for Martin Bush I (Metalsmith)
Start Date:	Not reported
End Date:	7/1/1998
Planned Start Date:	Not reported
Planned End Date:	Not reported
Date Info Last Updated:	7/21/2000
Record Number:	8815

Facid:	VP11130
Event:	Phase II Investigation
Additional Information:	None Entered
Start Date:	Not reported
End Date:	2/1/1999
Planned Start Date:	Not reported
Planned End Date:	Not reported
Date Info Last Updated:	5/17/2000
Record Number:	8814

Facid:	VP11130
GW Recepts Prot by Rem Actn:	Not reported
Ecological receptors present:	False
Type of ecological receptors:	Not reported
Acres of contaminated soil:	1.5
Volume of contaminated soil:	Not reported
Acres of surface water impacted:	Not reported
Acres of wetland impacted:	Not reported
Acres of sediment impacted:	Not reported
GW Plume Area Acres:	Not reported
Cleanup Conducted:	True
Acres of Contam Soil remediate:	1.5
Volume of Soil Cleaned:	7096
# Municipal wells contamd:	Not reported
# Dom wells contam:	Not reported
# People Impct SW intake contam:	Not reported
# Drums Revolved from site:	Not reported
Yr Soil Remediated:	Not reported
Acres of Soil w/ Restrict Access:	Not reported
Yr IC remedy complete:	Not reported
Yr GW remedy completed:	Not reported

MARTIN BUSH I & II (Continued) **S103908955**

Year GWIC completed:	Not reported
Acres of wetland of sediment remediated:	Not reported
Public financing:	False
Assurance help:	True
Land use Classfn At Site:	Industrial
Land use Vicinity Of Site:	Industrial
Deed notif Present On Site:	False
Restrictive Covenant Present:	False
Restrictions: Not reported	
GW Pump and Treat Used at site:	False
Quaternary Perched:	False
Quaternary Water Table:	False
Quaternary Confined:	False
Cretaceous:	False
Plattville:	False
St. peter:	False
Prairie Duchien:	False
Jordan:	False
Ironton/Galesville:	False
Mt Simon Hinckley:	False
Precambrian Undefferentiated:	False
Other/Unknown Aquifier:	False
Date Info Last Updated:	2/1/2001
Inst Control Info Updated:	Not reported
Inst Control Filed Location:	Not reported
SW Classification (Primary):	Not reported
SW Classification (Secondary):	Not reported
Miscellaneous: Not reported	
SW Comments:	Not reported

MN SRS:

Facility ID:	VP11130
SEC Address:	1705-1709 North Second Street
Link Id:	5053
Facility Type:	Motor Veh. Salvage
Active:	False
Pay Complete:	False
MPCA Region:	Metro
Size Acres:	1.5
HRS Score:	0
Enforcement Lead Agency:	MPCA
Federal Defferal Plot:	False
Emergency:	False
Site Classification:	False
RD/RA:	False
RL/FS:	False
Fund financed:	False
Npl:	False
Plp:	False
District:	Metro
Program Referred from:	Not reported
Program Interest:	VIC
Physical Location:	Martin Bush I: NW corner of 16th Ave. N. and North 2nd Street. Martin Bush II: on west side of road, midway between 17th and 18th Ave. N.
Natural Source damage:	False
Clean up Cost:	Not reported

MARTIN BUSH I & II (Continued) **S103908955**

Indian Reservation:	False
Reserve Name:	Not reported
MPCA Owned Wells at site:	False
Created By:	T. Cramlet
Date Created:	1/27/1999
Date Last Updated:	6/29/2001
Federal Facility:	False
Primary Funding Source:	Not reported
EPA Id:	Not reported
MPCA Id:	Not reported
Alpha Sort:	Not reported
Legal Distt:	58B
Congressional Distt:	5
Public Land Survey Method:	M
Map Scale For PLS Locational Data:	A
Township 2:	Not reported
Range:	Not reported
PLS Township Suffix:	W
section:	Not reported
PLS Qtr Section (160 Acres):	Not reported
PLS Qtr-Qtr Section (40 Acres):	Not reported
Pls Qtr-Qtr-Qtr Section (10 Acres):	Not reported
Pls Qtr-Qtr-Qtr-Qtr Secion (2.5 Acres):	Not reported
Quad:	1258
NAD Number:	83
Desc Of UTM Coord Pt:	Not reported
UTM Coord Pt Data Source:	Not reported
Org Providing UTM Coord Point Data:	Not reported
mpcapgmac:	Not reported
Utm Coord Pt Data Collection Method:	Not reported
Date Of Utm Coord Pt Data Collection:	Not reported
COL Date Qual:	Not reported
Map Scale:	Not reported
verifmeth:	Not reported
horizref:	Not reported
Utm Source:	2
Utm Method:	I1
Utm Scale:	A
Utm Accuracy:	Not reported
Utm East:	477915.40625
Utm North:	4982730
Utm Zone:	15
Basin Code:	2
Major Watershed:	20
Minor Watershed:	Not reported
Public Land Survey Method 2:	Not reported
Map Scale For PLS Locational Data 2:	Not reported
Township 2:	Not reported
Range 2:	Not reported
PLS Township Suffix 2:	Not reported
Section 2:	Not reported
PLS Qtr Section (160 Acres) 2:	Not reported
PLS Qtr-Qtr Section (40 Acres) 2:	Not reported
PLS Qtr-Qtr Section (10 Acres) 2:	Not reported
PLS Qtr-Qtr Section (2.5 Acres) 2:	Not reported
Quad 2:	Not reported
File Location:	Archival Storage

MARTIN BUSH I & II (Continued) **S103908955**

VIC Application GIS: False
Notes: Martin Bush I was the scrapyard's processing area; Martin Bush II was used for additional storage of scrapyard materials. The parcels are approximately one block apart.
Contact Type: Staff PL/PM (Project Leader/Project Manager)s
Company Name: MPCA
Contact Address: 520 Lafayette Rd
Contact Address 2: Not reported
Contact City,St,Zip: St. Paul, MN 551554194
Contact Province: Not reported
Contact Country: Not reported
Contact Postal code: Not reported
Contact Phone: 6512967297
Contact Phone Ext: Not reported
Contact Fax: Not reported
Contact E-mail: Not reported
Contact Cell Phone: Not reported
Contact Information Last Updated: 1/27/1999
Misc Contact Info: Not reported
Receive Invoice: F
Staff Id Num: 3387

Contact Type: Staff TA (Technical Analyst)
Company Name: MPCA
Contact Address: 520 Lafayette Rd.
Contact Address 2: Not reported
Contact City,St,Zip: St. Paul, MN 551554194
Contact Province: Not reported
Contact Country: Not reported
Contact Postal code: Not reported
Contact Phone: 651-296-8947
Contact Phone Ext: Not reported
Contact Fax: 651-296-9707
Contact E-mail: amy.hadiaris@pca.state.mn.us
Contact Cell Phone: Not reported
Contact Information Last Updated: 1/27/1999
Misc Contact Info: Not reported
Receive Invoice: F
Staff Id Num: 222

Contact Type: Voluntary Party
Company Name: Not reported
Contact Address: 105 Fifth Avenue South
Contact Address 2: #600 Crown Roller Mill
Contact City,St,Zip: Minneapolis, MN 554012534
Contact Province: Not reported
Contact Country: Not reported
Contact Postal code: Not reported
Contact Phone: 6126735193
Contact Phone Ext: Not reported
Contact Fax: Not reported
Contact E-mail: Not reported
Contact Cell Phone: Not reported
Contact Information Last Updated: 1/27/1999
Misc Contact Info: Not reported
Receive Invoice: F
Staff Id Num: Not reported

MARTIN BUSH I & II (Continued) **S103908955**

Contact Type:	Voluntary Party
Company Name:	Not reported
Contact Address:	300 South Sixth Street
Contact Address 2:	A-600 Government Center
Contact City,St,Zip:	Minneapolis, MN 554870060
Contact Province:	Not reported
Contact Country:	Not reported
Contact Postal code:	Not reported
Contact Phone:	6123487870
Contact Phone Ext:	Not reported
Contact Fax:	Not reported
Contact E-mail:	Not reported
Contact Cell Phone:	Not reported
Contact Information Last Updated:	1/27/1999
Misc Contact Info:	Not reported
Receive Invoice:	F
Staff Id Num:	Not reported

Contact Type:	Consultant
Company Name:	EarthTech
Contact Address:	Not reported
Contact Address 2:	Not reported
Contact City,St,Zip:	MN
Contact Province:	Not reported
Contact Country:	Not reported
Contact Postal code:	Not reported
Contact Phone:	6125512478
Contact Phone Ext:	Not reported
Contact Fax:	Not reported
Contact E-mail:	Not reported
Contact Cell Phone:	Not reported
Contact Information Last Updated:	3/2/1999
Misc Contact Info:	Not reported
Receive Invoice:	F
Staff Id Num:	Not reported

Contaminant Id:	Mercury
Contaminated Media:	Soil
Req Cleanup Concluded:	2
Cleanup Lvl Measure Units:	mg/Kg
Basis For Req Cleanup Lvl:	SRV (Soil Reference Value)
Max Residual Contamination:	0.74000001
Date Info Last Updated:	2/1/2001

Contaminant Id:	Diesel Range Organics
Contaminated Media:	Soil
Req Cleanup Concluded:	880
Cleanup Lvl Measure Units:	mg/Kg
Basis For Req Cleanup Lvl:	Other
Max Residual Contamination:	2300
Date Info Last Updated:	2/1/2001

Contaminant Id:	Trichloroethylene; (TCE
Contaminated Media:	Ground Water
Req Cleanup Concluded:	30
Cleanup Lvl Measure Units:	ug/L
Basis For Req Cleanup Lvl:	HRL (Health Risk Limit)

MARTIN BUSH I & II (Continued) **S103908955**

Max Residual Contamination: 130
Date Info Last Updated: 2/1/2001

Contaminant Id: Fluorene; (9H-Fluorene
Contaminated Media: Soil
Req Cleanup Concluded: 4120
Cleanup Lvl Measure Units: mg/Kg
Basis For Req Cleanup Lvl: SRV (Soil Reference Value)
Max Residual Contamination: 0.36000001
Date Info Last Updated: 2/1/2001

Contaminant Id: Phenanthrene
Contaminated Media: Soil
Req Cleanup Concluded: Not reported
Cleanup Lvl Measure Units: mg/Kg
Basis For Req Cleanup Lvl: Not reported
Max Residual Contamination: 2.9000001
Date Info Last Updated: 2/1/2001

Contaminant Id: Anthracene
Contaminated Media: Soil
Req Cleanup Concluded: 45400
Cleanup Lvl Measure Units: mg/Kg
Basis For Req Cleanup Lvl: SRV (Soil Reference Value)
Max Residual Contamination: 0.64999998
Date Info Last Updated: 2/1/2001

Contaminant Id: Pyrene
Contaminated Media: Soil
Req Cleanup Concluded: 5800
Cleanup Lvl Measure Units: mg/Kg
Basis For Req Cleanup Lvl: SRV (Soil Reference Value)
Max Residual Contamination: 1.9
Date Info Last Updated: 2/1/2001

Contaminant Id: Benzo[ghi]perylene
Contaminated Media: Soil
Req Cleanup Concluded: Not reported
Cleanup Lvl Measure Units: mg/Kg
Basis For Req Cleanup Lvl: Not reported
Max Residual Contamination: 0.56
Date Info Last Updated: 2/1/2001

Contaminant Id: Vinyl chloride; (chloroethene
Contaminated Media: Ground Water
Req Cleanup Concluded: 0.2
Cleanup Lvl Measure Units: ug/L
Basis For Req Cleanup Lvl: HRL (Health Risk Limit)
Max Residual Contamination: 1.7
Date Info Last Updated: 2/1/2001

Contaminant Id: Benzo[a]pyrene Equivalents
Contaminated Media: Ground Water
Req Cleanup Concluded: 5.0000001E
Cleanup Lvl Measure Units: ug/L
Basis For Req Cleanup Lvl: HBV (Health Based Value)
Max Residual Contamination: 7.5000003E

MARTIN BUSH I & II (Continued) **S103908955**

Date Info Last Updated: 2/1/2001

Contaminant Id: Lead
Contaminated Media: Soil
Req Cleanup Concluded: 700
Cleanup Lvl Measure Units: mg/Kg
Basis For Req Cleanup Lvl: SRV (Soil Reference Value)
Max Residual Contamination: 370
Date Info Last Updated: 2/1/2001

Contaminant Id: Polychlorinated biphenyls; (PCBs
Contaminated Media: Soil
Req Cleanup Concluded: 8
Cleanup Lvl Measure Units: mg/Kg
Basis For Req Cleanup Lvl: SRV (Soil Reference Value)
Max Residual Contamination: 1.3099999
Date Info Last Updated: 2/1/2001

Contaminant Id: Naphthalene
Contaminated Media: Soil
Req Cleanup Concluded: 28
Cleanup Lvl Measure Units: mg/Kg
Basis For Req Cleanup Lvl: SRV (Soil Reference Value)
Max Residual Contamination: 0.86000001
Date Info Last Updated: 2/1/2001

Contaminant Id: Benzo[a]pyrene Equivalents
Contaminated Media: Soil
Req Cleanup Concluded: 4
Cleanup Lvl Measure Units: mg/Kg
Basis For Req Cleanup Lvl: SRV (Soil Reference Value)
Max Residual Contamination: 1.4170001
Date Info Last Updated: 2/1/2001

Contaminant Id: Arsenic
Contaminated Media: Soil
Req Cleanup Concluded: 25
Cleanup Lvl Measure Units: mg/Kg
Basis For Req Cleanup Lvl: SRV (Soil Reference Value)
Max Residual Contamination: 9.3999996
Date Info Last Updated: 2/1/2001

Contaminant Id: Diesel Range Organics
Contaminated Media: Ground Water
Req Cleanup Concluded: 200
Cleanup Lvl Measure Units: ug/L
Basis For Req Cleanup Lvl: HBV (Health Based Value)
Max Residual Contamination: 54000
Date Info Last Updated: 2/1/2001

Contaminant Id: Fluoranthene
Contaminated Media: Soil
Req Cleanup Concluded: 6800
Cleanup Lvl Measure Units: mg/Kg
Basis For Req Cleanup Lvl: SRV (Soil Reference Value)
Max Residual Contamination: 2.5
Date Info Last Updated: 2/1/2001

MARTIN BUSH I & II (Continued) **S103908955**

Facid: VP11130
Event: 138
Additional Information: Hadiaris, Sarappo, Earthtech
Start Date: Not reported
End Date: 4/6/1999
Planned Start Date: Not reported
Planned End Date: Not reported
Date Info Last Updated: 4/14/1999
Record Number: 7140

Facid: VP11130
Event: 156
Additional Information: w/ modifications
Start Date: Not reported
End Date: 4/30/1999
Planned Start Date: Not reported
Planned End Date: Not reported
Date Info Last Updated: 5/17/2000
Record Number: 8332

Facid: VP11130
Event: 156
Additional Information: for revisions to MB I RAP
Start Date: Not reported
End Date: 7/14/2000
Planned Start Date: Not reported
Planned End Date: Not reported
Date Info Last Updated: 2/1/2001
Record Number: 10246

Facid: VP11130
Event: Remedial Action
Additional Information: at Martin Bush I
Start Date: Not reported
End Date: 7/31/2000
Planned Start Date: Not reported
Planned End Date: Not reported
Date Info Last Updated: 2/1/2001
Record Number: 9236

Facid: VP11130
Event: Remedial Action
Additional Information: at Martin Bush II
Start Date: Not reported
End Date: 12/1/1999
Planned Start Date: Not reported
Planned End Date: Not reported
Date Info Last Updated: 5/17/2000
Record Number: 8817

Facid: VP11130
Event: VIC Program Participation Dates (Start/End)
Additional Information: None Entered
Start Date: 1/25/1999
End Date: 3/17/2001
Planned Start Date: Not reported
Planned End Date: Not reported

MARTIN BUSH I & II (Continued) **S103908955**

Date Info Last Updated: 1/27/1999
Record Number: 6679

Facid: VP11130
Event: Certificate Of Completion Issued
Additional Information: (partial)
Start Date: Not reported
End Date: 4/5/2001
Planned Start Date: Not reported
Planned End Date: Not reported
Date Info Last Updated: 4/24/2001
Record Number: 10879

Facid: VP11130
Event: Phase I Investigation
Additional Information: for Martin Bush II
Start Date: Not reported
End Date: 12/1/1998
Planned Start Date: Not reported
Planned End Date: Not reported
Date Info Last Updated: 5/17/2000
Record Number: 8816

Facid: VP11130
Event: Phase I Investigation
Additional Information: for Martin Bush I (Metalsmith)
Start Date: Not reported
End Date: 7/1/1998
Planned Start Date: Not reported
Planned End Date: Not reported
Date Info Last Updated: 7/21/2000
Record Number: 8815

Facid: VP11130
Event: Phase II Investigation
Additional Information: None Entered
Start Date: Not reported
End Date: 2/1/1999
Planned Start Date: Not reported
Planned End Date: Not reported
Date Info Last Updated: 5/17/2000
Record Number: 8814

Facid: VP11130
GW Recepts Prot by Rem Actn: Not reported
Ecological receptors present: False
Type of ecological receptors: Not reported
Acres of contaminated soil: 1.5
Volume of contaminated soil: Not reported
Acres of surface water impacted: Not reported
Acres of wetland impacted: Not reported
Acres of sediment impacted: Not reported
GW Plume Area Acres: Not reported
Cleanup Conducted: True
Acres of Contam Soil remediate: 1.5
Volume of Soil Cleaned: 7096
Municipal wells contamd: Not reported

MARTIN BUSH I & II (Continued) **S103908955**

# Dom wells contam:	Not reported
# People Impct SW intake contam:	Not reported
# Drums Revolved from site:	Not reported
Yr Soil Remediated:	Not reported
Acres of Soil w/ Restrict Access:	Not reported
Yr IC remedy complete:	Not reported
Yr GW remedy completed:	Not reported
Year GWIC completed:	Not reported
Acres of wetland of sediment remediated:	Not reported
Public financing:	False
Assurance help:	True
Land use Classfn At Site:	Industrial
Land use Vicinity Of Site:	Industrial
Deed notif Present On Site:	False
Restrictive Covenant Present:	False
Restrictions:	Not reported
GW Pump and Treat Used at site:	False
Quaternary Perched:	False
Quaternary Water Table:	False
Quaternary Confined:	False
Cretaceous:	False
Plattville:	False
St. peter:	False
Prairie Duchien:	False
Jordan:	False
Ironton/Galesville:	False
Mt Simon Hinckley:	False
Precambrian Undefferentiated:	False
Other/Unknown Aquifier:	False
Date Info Last Updated:	2/1/2001
Inst Control Info Updated:	Not reported
Inst Control Filed Location:	Not reported
SW Classification (Primary):	Not reported
SW Classification (Secondary):	Not reported
Miscellaneous:	Not reported
SW Comments:	Not reported

Y180 **KIRSCHBAUM-KRUPP (VIC)** **VIC** **S105299170**
West **212 17TH AVENUE NORTH** **SRS** **N/A**
1/4-1/2 **MINNEAPOLIS, MN 55411**
0.347 mi.
1832 ft. **Site 6 of 7 in cluster Y**

Relative:
Higher

Actual:
829 ft.

MN Voluntary Investigation Cleanup Program:

Facility ID:	VP15390
Facility Type:	Recycling/Salvage
Facility Address 2:	Not reported
Core Program Interest Id:	337020
Link Id:	5619
Active:	False
Pay Complete:	False
MPCA Region:	Metro
Size Acres:	0.2
HRS Score:	Not reported
Enforcement Lead Agency:	MPCA
Federal Defferal Plot:	False
Emergency:	False

KIRSCHBAUM-KRUPP (VIC) (Continued) **S105299170**

Site Classification:	False
RD/RA:	False
RL/FS:	False
Fund financed:	False
Npl:	False
Plp:	False
District:	Metro
Program Reffered from:	Not reported
Program Interest:	VIC
Physical Location:	Northwest corner of 17th Avenue North and 2nd Street North.
Natural Source damage:	False
Clean up Cost:	Not reported
Indian Reservation:	False
Reservation Name:	Not reported
MPCA Owned Wells at site:	False
Created By:	Pjensen
Date Created:	1/2/2002
Date Last Updated:	8/16/2007
Federal Facility:	False
Primary Funding Source:	Not reported
EPA Id:	Not reported
MPCA Id:	Not reported
Alpha Sort:	Not reported
Legal Distt:	58B
Congressional Dist:	5
Scale Of Map Used Pls Loc Data:	A
Township:	Not reported
Range:	Not reported
Range East West:	Not reported
Section:	Not reported
Pls Qtr Section (160 Acres):	Not reported
Pls Qtr Qtr Section (40 Acres):	Not reported
Pls Qtr-Qtr-Qtr Section (10 Acres):	Not reported
Pls Qtr-Qtr-Qtr-Qtr Section (2.5 Acres):	Not reported
Quad:	Not reported
NAD Number:	83
Desc Of UTM Coord Pt:	Not reported
UTM Coord Pt Data Source:	Not reported
Org Providing The UTM Coord Point Data:	Not reported
Method For Loc Public Land Survey:	M
Method Of Utm Coord Pt Data Collection:	Not reported
Date Of Utm Coord Pt Data Collection:	Not reported
COL Date Qual:	Not reported
Map Scale:	Not reported
Verification Method:	Not reported
horizref:	Not reported
Utm Source:	U
Utm Method:	M1
Utm Scale:	A
Utm Accuracy:	U
Utm East:	477909.94
Utm North:	4982580
Utm Zone:	15
Basin Code:	2
Major Watershed:	20
Major Watershed:	Not reported
Method For Loc Public Land Survey:	Not reported

KIRSCHBAUM-KRUPP (VIC) (Continued) **S105299170**

Scale Of Map Used Pls Loc Data: Not reported
Township 2: Not reported
Range 2: Not reported
Range East West: Not reported
Section 2: Not reported
Pls Qtr Section (160 Acres) 2: Not reported
Pls Qtr Qtr Section (40 Acres)2: Not reported
Pls Qtr Qtr Qtr Section (10 Acres)2: Not reported
Pls Qtr Qtr Qtr Qtr Section (2.5 Acres) 2: Not reported
Quad 2: Not reported
File Location: Archival Storage
GIS Application GIS: False
Notes: This Kirschbaum-Krupp parcel, along with the three lots to the north (former Martin Bush II VIC site), were redeveloped together in 2003 to build a new animal shelter for the City of Minneapolis.
Contact Type: Voluntary Party
Company Name: City of Minneapolis Public Works
Contact Address: 350 South 5th Street, Room 223
Contact Address 2: Not reported
Contact City,St,Zip: Minneapolis, MN 55415
Contact Province: Not reported
Contact Country: Not reported
Contact Postal code: Not reported
Contact Phone: 6126733603
Contact Phone Ext: Not reported
Contact Fax: 6123341662
Contact E-mail: Not reported
Contact Cell Phone: Not reported
Contact Information Last Updated: 1/3/2002
Misc Contact Info: Not reported
Receive Invoice: T
Staff Id Num: Not reported

Contact Type: Staff PL/PM (Project Leader/Project Manager)s
Company Name: MPCA
Contact Address: 520 Lafayette Rd
Contact Address 2: Not reported
Contact City,St,Zip: St. Paul, MN 551554194
Contact Province: Not reported
Contact Country: Not reported
Contact Postal code: Not reported
Contact Phone: 6512967297
Contact Phone Ext: Not reported
Contact Fax: 6512969707
Contact E-mail: wayne.sarappo@pca.state.mn.us
Contact Cell Phone: Not reported
Contact Information Last Updated: 1/3/2002
Misc Contact Info: Not reported
Receive Invoice: F
Staff Id Num: 3387

Contact Type: Staff TA (Technical Analyst)
Company Name: MPCA
Contact Address: 520 Lafayette Rd.
Contact Address 2: Not reported
Contact City,St,Zip: St. Paul, MN 551554194
Contact Province: Not reported

KIRSCHBAUM-KRUPP (VIC) (Continued) **S105299170**

Contact Country:	Not reported
Contact Postal code:	Not reported
Contact Phone:	651-296-8947
Contact Phone Ext:	Not reported
Contact Fax:	651-296-9707
Contact E-mail:	amy.hadiaris@pca.state.mn.us
Contact Cell Phone:	Not reported
Contact Information Last Updated:	1/3/2002
Misc Contact Info:	Not reported
Receive Invoice:	F
Staff Id Num:	222

Contact Type:	Owner
Company Name:	Kirschbaum-Krupp
Contact Address:	212 17th Avenue North
Contact Address 2:	Not reported
Contact City,St,Zip:	Minneapolis, MN 55411
Contact Province:	Not reported
Contact Country:	Not reported
Contact Postal code:	Not reported
Contact Phone:	6125219212
Contact Phone Ext:	Not reported
Contact Fax:	Not reported
Contact E-mail:	Not reported
Contact Cell Phone:	Not reported
Contact Information Last Updated:	1/3/2002
Misc Contact Info:	Not reported
Receive Invoice:	F
Staff Id Num:	Not reported

Contact Type:	Consultant
Company Name:	Earth Tech Inc.
Contact Address:	3033 Campus Drive
Contact Address 2:	Not reported
Contact City,St,Zip:	Minneapolis, MN 55441
Contact Province:	Not reported
Contact Country:	Not reported
Contact Postal code:	Not reported
Contact Phone:	Not reported
Contact Phone Ext:	Not reported
Contact Fax:	Not reported
Contact E-mail:	Not reported
Contact Cell Phone:	Not reported
Contact Information Last Updated:	1/3/2002
Misc Contact Info:	Not reported
Receive Invoice:	F
Staff Id Num:	Not reported

Contaminant Id:	Polychlorinated biphenyls; (PCBs
Contaminated Media:	Soil
Req Cleanup Concluded:	8
Cleanup Lvl Measure Units:	mg/Kg
Basis For Req Cleanup Lvl:	SRV (Soil Reference Value)
Max Residual Contamination:	3.7
Date Info Last Updated:	2/25/2004

Contaminant Id:	Lead

KIRSCHBAUM-KRUPP (VIC) (Continued) **S105299170**

Contaminated Media:	Soil
Req Cleanup Concluded:	700
Cleanup Lvl Measure Units:	mg/Kg
Basis For Req Cleanup Lvl:	SRV (Soil Reference Value)
Max Residual Contamination:	390
Date Info Last Updated:	2/25/2004

Contaminant Id:	Benzo[a]pyrene Equivalents
Contaminated Media:	Soil
Req Cleanup Concluded:	4
Cleanup Lvl Measure Units:	mg/Kg
Basis For Req Cleanup Lvl:	SRV (Soil Reference Value)
Max Residual Contamination:	1.2
Date Info Last Updated:	2/25/2004

Contaminant Id:	Tetrachloroethylene; (Perchloroethylene
Contaminated Media:	Soil
Req Cleanup Concluded:	0.82999998
Cleanup Lvl Measure Units:	mg/Kg
Basis For Req Cleanup Lvl:	SLV (Soil Leaching Value)
Max Residual Contamination:	0.33000001
Date Info Last Updated:	2/25/2004

Facid:	VP15390
Event:	155
Additional Information:	via email
Start Date:	Not reported
End Date:	5/27/2003
Planned Start Date:	Not reported
Planned End Date:	Not reported
Date Info Last Updated:	2/25/2004
Record Number:	18177

Facid:	VP15390
Event:	VIC Program Participation Dates (Start/End)
Additional Information:	None Entered
Start Date:	1/2/2002
End Date:	6/30/2004
Planned Start Date:	Not reported
Planned End Date:	Not reported
Date Info Last Updated:	1/3/2002
Record Number:	12773

Facid:	VP15390
Event:	Limited No Action Letter Sent
Additional Information:	for soil
Start Date:	Not reported
End Date:	3/1/2004
Planned Start Date:	Not reported
Planned End Date:	Not reported
Date Info Last Updated:	2/26/2004
Record Number:	18192

Facid:	VP15390
Event:	No Association Determination Issued
Additional Information:	to City of Minneapolis for Threatened Release
Start Date:	Not reported

KIRSCHBAUM-KRUPP (VIC) (Continued) **S105299170**

End Date: 3/24/2003
Planned Start Date: Not reported
Planned End Date: Not reported
Date Info Last Updated: 4/17/2003
Record Number: 16594

Facid: VP15390
Event: Phase I Investigation
Additional Information: AET, for City of Minneapolis
Start Date: Not reported
End Date: 3/1/2003
Planned Start Date: Not reported
Planned End Date: Not reported
Date Info Last Updated: 4/17/2003
Record Number: 16593

Facid: VP15390
Event: Phase I Investigation
Additional Information: EarthTech, for MCDA
Start Date: Not reported
End Date: 4/1/2001
Planned Start Date: Not reported
Planned End Date: Not reported
Date Info Last Updated: 1/3/2002
Record Number: 12775

Facid: VP15390
Event: Phase II Investigation
Additional Information: soil only
Start Date: Not reported
End Date: 6/16/2003
Planned Start Date: Not reported
Planned End Date: Not reported
Date Info Last Updated: 2/25/2004
Record Number: 18178

Facid: VP15390
GW Recepts Prot by Rem Actn: Not reported
Ecological receptors present: False
Type of ecological receptors: Not reported
Acres of contaminated soil: Not reported
Volume of contaminated soil: 25
Acres of surface water impacted: Not reported
Acres of wetland impacted: Not reported
Acres of sediment impacted: Not reported
GW Plume Area Acres: Not reported
Cleanup Conducted: False
Acres of Contam Soil remediate: Not reported
Volume of Soil Cleaned: Not reported
Municipal wells contamd: Not reported
Dom wells contam: Not reported
People Impct SW intake contam: Not reported
Drums Revolved from site: Not reported
Yr Soil Remediated: Not reported
Acres of Soil w/ Restrict Access: Not reported
Yr IC remedy complete: Not reported
Yr GW remedy completed: Not reported

KIRSCHBAUM-KRUPP (VIC) (Continued) **S105299170**

Year GWIC completed:	Not reported
Acres of wetland of sediment remediated:	Not reported
Public financing:	False
Assurance help:	True
Land use Classfn At Site:	Not reported
Land use Vicinity Of Site:	Not reported
Deed notif Present On Site:	False
Restrictive Covenant Present:	False
Restrictions: Not reported	
GW Pump and Treat Used at site:	False
Quaternary Perched:	False
Quaternary Water Table:	False
Quaternary Confined:	False
Cretaceous:	False
Plattville:	False
St. peter:	False
Prairie Duchien:	False
Jordan:	False
Ironton/Galesville:	False
Mt Simon Hinckley:	False
Precambrian Undefferentiated:	False
Other/Unknown Aquifier:	False
Date Info Last Updated:	2/26/2004
Inst Control Info Updated:	2/25/2004
Inst Control Filed Location:	Not reported
SW Classification (Primary):	Not reported
SW Classification (Secondary):	Not reported
Miscellaneous: Not reported	
SW Comments:	Not reported

MN SRS:

Facility ID:	VP15390
SEC Address:	Not reported
Link Id:	5619
Facility Type:	Recycling/Salvage
Active:	False
Pay Complete:	False
MPCA Region:	Metro
Size Acres:	0.2
HRS Score:	Not reported
Enforcement Lead Agency:	MPCA
Federal Defferal Plot:	False
Emergency:	False
Site Classification:	False
RD/RA:	False
RL/FS:	False
Fund financed:	False
Npl:	False
Plp:	False
District:	Metro
Program Referred from:	Not reported
Program Interest:	VIC
Physical Location:	Northwest corner of 17th Avenue North and 2nd Street North.
Natural Source damage:	False
Clean up Cost:	Not reported
Indian Reservation:	False

KIRSCHBAUM-KRUPP (VIC) (Continued) **S105299170**

Reserve Name:	Not reported
MPCA Owned Wells at site:	False
Created By:	Pjensen
Date Created:	1/2/2002
Date Last Updated:	8/16/2007
Federal Facility:	False
Primary Funding Source:	Not reported
EPA Id:	Not reported
MPCA Id:	Not reported
Alpha Sort:	Not reported
Legal Distt:	58B
Congressional Distt:	5
Public Land Survey Method:	M
Map Scale For PLS Locational Data:	A
Township 2:	Not reported
Range:	Not reported
PLS Township Suffix:	Not reported
section:	Not reported
PLS Qtr Section (160 Acres):	Not reported
PLS Qtr-Qtr Section (40 Acres):	Not reported
Pls Qtr-Qtr-Qtr Section (10 Acres):	Not reported
Pls Qtr-Qtr-Qtr-Qtr Secion (2.5 Acres):	Not reported
Quad:	Not reported
NAD Number:	83
Desc Of UTM Coord Pt:	Not reported
UTM Coord Pt Data Source:	Not reported
Org Providing UTM Coord Point Data:	Not reported
mpcapgmac:	Not reported
Utm Coord Pt Data Collection Method:	Not reported
Date Of Utm Coord Pt Data Collection:	Not reported
COL Date Qual:	Not reported
Map Scale:	Not reported
verifmeth:	Not reported
horizref:	Not reported
Utm Source:	U
Utm Method:	M1
Utm Scale:	A
Utm Accuracy:	U
Utm East:	477909.94
Utm North:	4982580
Utm Zone:	15
Basin Code:	2
Major Watershed:	20
Minor Watershed:	Not reported
Public Land Survey Method 2:	Not reported
Map Scale For PLS Locational Data 2:	Not reported
Township 2:	Not reported
Range 2:	Not reported
PLS Township Suffix 2:	Not reported
Section 2:	Not reported
PLS Qtr Section (160 Acres) 2:	Not reported
PLS Qtr-Qtr Section (40 Acres) 2:	Not reported
PLS Qtr-Qtr Section (10 Acres) 2:	Not reported
PLS Qtr-Qtr Section (2.5 Acres) 2:	Not reported
Quad 2:	Not reported
File Location:	Archival Storage
VIC Application GIS:	False

KIRSCHBAUM-KRUPP (VIC) (Continued) **S105299170**

Notes: This Kirschbaum-Krupp parcel, along with the three lots to the north (former Martin Bush II VIC site), were redeveloped together in 2003 to build a new animal shelter for the City of Minneapolis.

Contact Type: Voluntary Party
Company Name: City of Minneapolis Public Works
Contact Address: 350 South 5th Street, Room 223
Contact Address 2: Not reported
Contact City,St,Zip: Minneapolis, MN 55415
Contact Province: Not reported
Contact Country: Not reported
Contact Postal code: Not reported
Contact Phone: 6126733603
Contact Phone Ext: Not reported
Contact Fax: 6123341662
Contact E-mail: Not reported
Contact Cell Phone: Not reported
Contact Information Last Updated: 1/3/2002
Misc Contact Info: Not reported
Receive Invoice: T
Staff Id Num: Not reported

Contact Type: Staff PL/PM (Project Leader/Project Manager)s
Company Name: MPCA
Contact Address: 520 Lafayette Rd
Contact Address 2: Not reported
Contact City,St,Zip: St. Paul, MN 551554194
Contact Province: Not reported
Contact Country: Not reported
Contact Postal code: Not reported
Contact Phone: 6512967297
Contact Phone Ext: Not reported
Contact Fax: 6512969707
Contact E-mail: wayne.sarappo@pca.state.mn.us
Contact Cell Phone: Not reported
Contact Information Last Updated: 1/3/2002
Misc Contact Info: Not reported
Receive Invoice: F
Staff Id Num: 3387

Contact Type: Staff TA (Technical Analyst)
Company Name: MPCA
Contact Address: 520 Lafayette Rd.
Contact Address 2: Not reported
Contact City,St,Zip: St. Paul, MN 551554194
Contact Province: Not reported
Contact Country: Not reported
Contact Postal code: Not reported
Contact Phone: 651-296-8947
Contact Phone Ext: Not reported
Contact Fax: 651-296-9707
Contact E-mail: amy.hadiaris@pca.state.mn.us
Contact Cell Phone: Not reported
Contact Information Last Updated: 1/3/2002
Misc Contact Info: Not reported
Receive Invoice: F
Staff Id Num: 222

KIRSCHBAUM-KRUPP (VIC) (Continued) **S105299170**

Contact Type:	Owner
Company Name:	Kirschbaum-Krupp
Contact Address:	212 17th Avenue North
Contact Address 2:	Not reported
Contact City,St,Zip:	Minneapolis, MN 55411
Contact Province:	Not reported
Contact Country:	Not reported
Contact Postal code:	Not reported
Contact Phone:	6125219212
Contact Phone Ext:	Not reported
Contact Fax:	Not reported
Contact E-mail:	Not reported
Contact Cell Phone:	Not reported
Contact Information Last Updated:	1/3/2002
Misc Contact Info:	Not reported
Receive Invoice:	F
Staff Id Num:	Not reported

Contact Type:	Consultant
Company Name:	Earth Tech Inc.
Contact Address:	3033 Campus Drive
Contact Address 2:	Not reported
Contact City,St,Zip:	Minneapolis, MN 55441
Contact Province:	Not reported
Contact Country:	Not reported
Contact Postal code:	Not reported
Contact Phone:	Not reported
Contact Phone Ext:	Not reported
Contact Fax:	Not reported
Contact E-mail:	Not reported
Contact Cell Phone:	Not reported
Contact Information Last Updated:	1/3/2002
Misc Contact Info:	Not reported
Receive Invoice:	F
Staff Id Num:	Not reported

Contaminant Id:	Polychlorinated biphenyls; (PCBs
Contaminated Media:	Soil
Req Cleanup Concluded:	8
Cleanup Lvl Measure Units:	mg/Kg
Basis For Req Cleanup Lvl:	SRV (Soil Reference Value)
Max Residual Contamination:	3.7
Date Info Last Updated:	2/25/2004

Contaminant Id:	Lead
Contaminated Media:	Soil
Req Cleanup Concluded:	700
Cleanup Lvl Measure Units:	mg/Kg
Basis For Req Cleanup Lvl:	SRV (Soil Reference Value)
Max Residual Contamination:	390
Date Info Last Updated:	2/25/2004

Contaminant Id:	Benzo[a]pyrene Equivalents
Contaminated Media:	Soil
Req Cleanup Concluded:	4
Cleanup Lvl Measure Units:	mg/Kg
Basis For Req Cleanup Lvl:	SRV (Soil Reference Value)

KIRSCHBAUM-KRUPP (VIC) (Continued) **S105299170**

Max Residual Contamination: 1.2
Date Info Last Updated: 2/25/2004

Contaminant Id: Tetrachloroethylene; (Perchloroethylene
Contaminated Media: Soil
Req Cleanup Concluded: 0.82999998
Cleanup Lvl Measure Units: mg/Kg
Basis For Req Cleanup Lvl: SLV (Soil Leaching Value)
Max Residual Contamination: 0.33000001
Date Info Last Updated: 2/25/2004

Facid: VP15390
Event: 155
Additional Information: via email
Start Date: Not reported
End Date: 5/27/2003
Planned Start Date: Not reported
Planned End Date: Not reported
Date Info Last Updated: 2/25/2004
Record Number: 18177

Facid: VP15390
Event: VIC Program Participation Dates (Start/End)
Additional Information: None Entered
Start Date: 1/2/2002
End Date: 6/30/2004
Planned Start Date: Not reported
Planned End Date: Not reported
Date Info Last Updated: 1/3/2002
Record Number: 12773

Facid: VP15390
Event: Limited No Action Letter Sent
Additional Information: for soil
Start Date: Not reported
End Date: 3/1/2004
Planned Start Date: Not reported
Planned End Date: Not reported
Date Info Last Updated: 2/26/2004
Record Number: 18192

Facid: VP15390
Event: No Association Determination Issued
Additional Information: to City of Minneapolis for Threatened Release
Start Date: Not reported
End Date: 3/24/2003
Planned Start Date: Not reported
Planned End Date: Not reported
Date Info Last Updated: 4/17/2003
Record Number: 16594

Facid: VP15390
Event: Phase I Investigation
Additional Information: AET, for City of Minneapolis
Start Date: Not reported
End Date: 3/1/2003
Planned Start Date: Not reported

KIRSCHBAUM-KRUPP (VIC) (Continued) **S105299170**

Planned End Date:	Not reported
Date Info Last Updated:	4/17/2003
Record Number:	16593

Facid:	VP15390
Event:	Phase I Investigation
Additional Information:	EarthTech, for MCDA
Start Date:	Not reported
End Date:	4/1/2001
Planned Start Date:	Not reported
Planned End Date:	Not reported
Date Info Last Updated:	1/3/2002
Record Number:	12775

Facid:	VP15390
Event:	Phase II Investigation
Additional Information:	soil only
Start Date:	Not reported
End Date:	6/16/2003
Planned Start Date:	Not reported
Planned End Date:	Not reported
Date Info Last Updated:	2/25/2004
Record Number:	18178

Facid:	VP15390
GW Recepts Prot by Rem Actn:	Not reported
Ecological receptors present:	False
Type of ecological receptors:	Not reported
Acres of contaminated soil:	Not reported
Volume of contaminated soil:	25
Acres of surface water impacted:	Not reported
Acres of wetland impacted:	Not reported
Acres of sediment impacted:	Not reported
GW Plume Area Acres:	Not reported
Cleanup Conducted:	False
Acres of Contam Soil remediate:	Not reported
Volume of Soil Cleaned:	Not reported
# Municipal wells contamd:	Not reported
# Dom wells contam:	Not reported
# People Impct SW intake contam:	Not reported
# Drums Revolved from site:	Not reported
Yr Soil Remediated:	Not reported
Acres of Soil w/ Restrict Access:	Not reported
Yr IC remedy complete:	Not reported
Yr GW remedy completed:	Not reported
Year GWIC completed:	Not reported
Acres of wetland of sediment remediated:	Not reported
Public financing:	False
Assurance help:	True
Land use Classfn At Site:	Not reported
Land use Vicinity Of Site:	Not reported
Deed notif Present On Site:	False
Restrictive Covenant Present:	False
Restrictions:	Not reported
GW Pump and Treat Used at site:	False
Quaternary Perched:	False
Quaternary Water Table:	False

KIRSCHBAUM-KRUPP (VIC) (Continued) **S105299170**

Quaternary Confined:	False
Cretaceous:	False
Plattville:	False
St. peter:	False
Prairie Duchien:	False
Jordan:	False
Ironton/Galesville:	False
Mt Simon Hinckley:	False
Precambrian Undefferentiated:	False
Other/Unknown Aquifier:	False
Date Info Last Updated:	2/26/2004
Inst Control Info Updated:	2/25/2004
Inst Control Filed Location:	Not reported
SW Classification (Primary):	Not reported
SW Classification (Secondary):	Not reported
Miscellaneous: Not reported	
SW Comments:	Not reported

Y181 **KIRSCHBAUM - KRUPP** **MN LS** **S105271728**
West **212 17TH AVE N** **SRS** **N/A**
1/4-1/2 **MINNEAPOLIS, MN 55411**
0.347 mi.
1832 ft. **Site 7 of 7 in cluster Y**

Relative:
Higher

Actual:
829 ft.

MN LS:

Link ID:	5619
EPA ID:	Not reported
MPCA ID:	VP15390
Method:	M1
CERCLIS:	No
National Priorities List:	No
PLP:	No
Voluntary Cleanup & Investigation:	Yes
RCRA Treatment Storage & Disposal:	No
RCRA Generator:	No
Solid Waste Permit:	No
Dumps:	No
No Further Remedial Action Planned:	No
Delisted From PLP By MPCA:	No
LCP:	No
Brownfield:	No
Entity Type:	VIC

MN SRS:

Facility ID:	RCRA1103
SEC Address:	Not reported
Link Id:	5619
Facility Type:	Recycling/Salvage
Active:	True
Pay Complete:	False
MPCA Region:	Metro
Size Acres:	0.9
HRS Score:	Not reported
Enforcement Lead Agency:	Joint
Federal Defferal Plot:	False
Emergency:	False

KIRSCHBAUM - KRUPP (Continued) **S105271728**

Site Classification:	False
RD/RA:	False
RL/FS:	False
Fund financed:	False
Npl:	False
Plp:	False
District:	Metro
Program Referred from:	County/City
Program Interest:	RCRA
Physical Location:	-
Natural Source damage:	False
Clean up Cost:	Not reported
Indian Reservation:	False
Reserve Name:	Not reported
MPCA Owned Wells at site:	False
Created By:	egawrys
Date Created:	3/1/2001
Date Last Updated:	8/8/2007
Federal Facility:	False
Primary Funding Source:	Not reported
EPA Id:	Not reported
MPCA Id:	Not reported
Alpha Sort:	Not reported
Legal Distt:	58B
Congressional Distt:	5
Public Land Survey Method:	Not reported
Map Scale For PLS Locational Data:	Not reported
Township 2:	Not reported
Range:	Not reported
PLS Township Suffix:	Not reported
section:	Not reported
PLS Qtr Section (160 Acres):	Not reported
PLS Qtr-Qtr Section (40 Acres):	Not reported
Pls Qtr-Qtr-Qtr Section (10 Acres):	Not reported
Pls Qtr-Qtr-Qtr-Qtr Secion (2.5 Acres):	Not reported
Quad:	Not reported
NAD Number:	83
Desc Of UTM Coord Pt:	Not reported
UTM Coord Pt Data Source:	Not reported
Org Providing UTM Coord Point Data:	Not reported
mpcapgmac:	Not reported
Utm Coord Pt Data Collection Method:	Not reported
Date Of Utm Coord Pt Data Collection:	Not reported
COL Date Qual:	Not reported
Map Scale:	Not reported
verifmeth:	Not reported
horizref:	Not reported
Utm Source:	U
Utm Method:	M1
Utm Scale:	A
Utm Accuracy:	U
Utm East:	477909.94
Utm North:	4982580
Utm Zone:	15
Basin Code:	2
Major Watershed:	20
Minor Watershed:	Not reported

KIRSCHBAUM - KRUPP (Continued) **S105271728**

Public Land Survey Method 2: Not reported
Map Scale For PLS Locational Data 2: Not reported
Township 2: Not reported
Range 2: Not reported
PLS Township Suffix 2: Not reported
Section 2: Not reported
PLS Qtr Section (160 Acres) 2: Not reported
PLS Qtr-Qtr Section (40 Acres) 2: Not reported
PLS Qtr-Qtr Section (10 Acres) 2: Not reported
PLS Qtr-Qtr Section (2.5 Acres) 2: Not reported
Quad 2: Not reported
File Location: Lektriever (St. Paul Office)
VIC Application GIS: False
Notes: currently in negotiations
Contact Type: Staff HW Contact
Company Name: MPCA
Contact Address: 520 Lafayette Rd
Contact Address 2: Not reported
Contact City,St,Zip: St. Paul, MN 551554194
Contact Province: Not reported
Contact Country: Not reported
Contact Postal code: Not reported
Contact Phone: Not reported
Contact Phone Ext: 651/297-8469
Contact Fax: Not reported
Contact E-mail: Not reported
Contact Cell Phone: Not reported
Contact Information Last Updated: 12/19/2001
Misc Contact Info: Not reported
Receive Invoice: F
Staff Id Num: 3013

Contact Type: Staff PL/PM (Project Leader/Project Manager)s
Company Name: MPCA
Contact Address: 520 Lafayette Rd.
Contact Address 2: Not reported
Contact City,St,Zip: St. Paul, MN 551554194
Contact Province: Not reported
Contact Country: Not reported
Contact Postal code: Not reported
Contact Phone: 651-297-8376
Contact Phone Ext: 651/297-8376
Contact Fax: 651-296-9707
Contact E-mail: elizabeth.gawrys@pca.state.mn.us
Contact Cell Phone: Not reported
Contact Information Last Updated: 12/19/2001
Misc Contact Info: Not reported
Receive Invoice: F
Staff Id Num: 3244

Contact Type: Staff TA (Technical Analyst)
Company Name: MPCA
Contact Address: 520 Lafayette Rd.
Contact Address 2: Not reported
Contact City,St,Zip: St. Paul, MN 551554194
Contact Province: Not reported
Contact Country: Not reported

KIRSCHBAUM - KRUPP (Continued) **S105271728**

Contact Postal code:	Not reported
Contact Phone:	651-297-8376
Contact Phone Ext:	651/297-8376
Contact Fax:	651-296-9707
Contact E-mail:	elizabeth.gawrys@pca.state.mn.us
Contact Cell Phone:	Not reported
Contact Information Last Updated:	12/19/2001
Misc Contact Info:	Not reported
Receive Invoice:	F
Staff Id Num:	3244

Contaminant Id:	00-00-0
Contaminated Media:	Ground Water
Req Cleanup Concluded:	Not reported
Cleanup Lvl Measure Units:	Not reported
Basis For Req Cleanup Lvl:	Not reported
Max Residual Contamination:	Not reported
Date Info Last Updated:	7/6/2007

Facid:	RCRA1103
Event:	199
Additional Information:	waiting on signing CAA
Start Date:	Not reported
End Date:	Not reported
Planned Start Date:	Not reported
Planned End Date:	6/30/2003
Date Info Last Updated:	4/5/2002
Record Number:	12034

Facid:	RCRA1103
Event:	Ecological Risk Review
Additional Information:	None Entered
Start Date:	Not reported
End Date:	Not reported
Planned Start Date:	Not reported
Planned End Date:	Not reported
Date Info Last Updated:	Not reported
Record Number:	10683

Facid:	RCRA1103
GW Recepts Prot by Rem Actn:	Not reported
Ecological receptors present:	False
Type of ecological receptors:	Not reported
Acres of contaminated soil:	Not reported
Volume of contaminated soil:	Not reported
Acres of surface water impacted:	Not reported
Acres of wetland impacted:	Not reported
Acres of sediment impacted:	Not reported
GW Plume Area Acres:	Not reported
Cleanup Conducted:	False
Acres of Contam Soil remediate:	Not reported
Volume of Soil Cleaned:	Not reported
# Municipal wells contamd:	Not reported
# Dom wells contam:	Not reported
# People Impct SW intake contam:	Not reported
# Drums Revolved from site:	Not reported
Yr Soil Remediated:	Not reported

KIRSCHBAUM - KRUPP (Continued) **S105271728**

Acres of Soil w/ Restrict Access:	Not reported
Yr IC remedy complete:	Not reported
Yr GW remedy completed:	Not reported
Year GWIC completed:	Not reported
Acres of wetland of sediment remediated:	Not reported
Public financing:	False
Assurance help:	False
Land use Classfn At Site:	Not reported
Land use Vicinity Of Site:	Not reported
Deed notif Present On Site:	False
Restrictive Covenant Present:	False
Restrictions: Not reported	
GW Pump and Treat Used at site:	False
Quaternary Perched:	False
Quaternary Water Table:	False
Quaternary Confined:	False
Cretaceous:	False
Plattville:	False
St. peter:	False
Prairie Duchien:	False
Jordan:	False
Ironton/Galesville:	False
Mt Simon Hinckley:	False
Precambrian Undefferentiated:	False
Other/Unknown Aquifier:	False
Date Info Last Updated:	7/11/2008
Inst Control Info Updated:	7/11/2008
Inst Control Filed Location:	Not reported
SW Classification (Primary):	Not reported
SW Classification (Secondary):	Not reported
Miscellaneous: Not reported	
SW Comments:	Not reported

AG182 **KIRSHBAUM & KRUPP METAL COMPANY** **UST** **U003186324**
WSW **1508 2ND ST N** **N/A**
1/4-1/2 **MINNEAPOLIS, MN 55441**
0.348 mi.
1835 ft. **Site 3 of 8 in cluster AG**

Relative:
Higher

Actual:
830 ft.

UST:

TANK:

MPCA Tank Number:	1
Tank Registration Date:	1/30/1997 0:00
Tank Storage Capacity:	12000
Tank Dual Use:	N
Tank Status:	**Removed**
Tank Stored Product:	Fuel Oil
Tank Construction Material:	Bare/Paint/Asph Coat Steel
Tank Cathodic Protection:	None
Piping Cathodic Protection:	None
Piping Material:	Steel/Iron
Second Contain Tank:	Steel/Iron
Second Contain Pipe:	Not reported
Tank Dispenser:	Suction
Above/ Under Ground:	Under Ground
AST Base Material:	Not reported

KIRSHBAUM & KRUPP METAL COMPANY (Continued) **U003186324**

Piping Material Description:	Not reported
Unregulated Tank Registration Date:	Not reported
Compartmental Tank Flag:	Not reported
Heating Product Flag:	Yes
Haz Waste Generator Id:	Not reported
Product Replaced Date:	Not reported
Sludge Disposal Facility:	GREAT WESTERN
Comments:	Not reported
Date Added:	10/10/1999 10:57
Date Last Updated:	9/24/2008 14:08
Staff Id Who Did The Last Update:	RSUCHAN
In Compliance:	Yes
Serial Number:	Not reported

TANK ACTION:

MPCA Tank Number:	Not reported
Above Or Underground:	Not reported
Tank Action ID:	Not reported
Contractor Number:	Not reported
Supervisor Number:	Not reported
Tank Action:	Not reported
Action Date:	Not reported
Action Date Unknown:	Not reported
Corrosion Expert Name:	Not reported
Lab Flag:	Not reported
Date Added:	Not reported
Date Last Updated:	Not reported
Staff Id Who Did The Last Update:	Not reported

TANK COMPARTMENT:

MPCA Tank Number:	Not reported
Above Or Underground:	Not reported
Compartment Number:	Not reported
Tank Stored Product Code:	Not reported
Tank Stored Product Desc:	Not reported
Compartment Cap:	Not reported
Heating:	Not reported
Other Desc:	Not reported
Date Added:	Not reported
Date Last Updated:	Not reported
Staff Id Who Did The Last Update:	Not reported

INSTALL REMOVE:

MPCA Tank Number:	Not reported
Number of Dispensers:	Not reported
Tank Construction Material Code:	Not reported
Piping Material:	Not reported
Piping Material Desc:	Not reported
Total Tank Capacity Quantity:	Not reported
Staff Id Who Did The Last Update:	Not reported
INSREM Product:	Not reported
INSREM Product Description:	Not reported
INSREM Action ID:	Not reported
INSREM Action:	Not reported
Action Completed Date:	Not reported
Date Added:	Not reported
Date Last Updated:	Not reported

KIRSHBAUM & KRUPP METAL COMPANY (Continued) **U003186324**

TABSITE:

Program Interest Id:	206984
Above Or Underground:	Under Ground
Facility Code:	19
Indian Reservation:	No
UST Registration Date:	01/30/1997 00:00:00
AST Registration Date:	Not reported
Date Added:	02/25/1997 10:54:38
Date Last Updated:	05/23/2003 09:21:04
Staff Id Who Did The Last Update:	SYS
Max Monthly Gallons:	Not reported
Vapor Recovery Installed:	Unknown
Vapor Notify Required:	Unknown

LATLONG:

Program Id:	206984
Latlong ID:	63045
Latitude Degrees:	44
Latitude Minutes:	59
Latitude Seconds:	48.05
Longitude Degrees:	-93
Longitude Minutes:	16
Longitude Seconds:	47.8
Collection Date:	02/23/2001 00:00:00
Latlong Description:	Not reported
TMSP Added:	02/24/2001 00:00:00
Date Last Updated:	07/14/2004 22:01:51
Staff Id Last Updated:	boman
Coord Source Type:	2
Org Name Source:	MPCA

AG183 **SAM BLOOM IRON & METAL** **LUST** **U000884068**
WSW **1508 N 2ND ST** **SPILLS** **N/A**
1/4-1/2 **MINNEAPOLIS, MN 55411** **UST**
0.348 mi.
1835 ft. **Site 4 of 8 in cluster AG**

Relative:
Higher

Actual:
830 ft.

LUST:

Leak ID:	15153
Site ID:	0
Source:	TALES
Facility Addr 2:	Not reported
MN PCA ID:	260714
Release Discovered Date:	03/07/2003 00:00:00
Leak Reported Date:	03/07/2003 00:00:00
Leak Site:	Leak Site - Tank and Petroleum Contamination
File Archive Box:	Not reported
File Archive Lot:	Not reported
Soil Digout Date:	Not reported
Cubic Yards Excavated:	Not reported
Conditional Closure Date:	Not reported
Complete Site Closure Date:	**01/19/2006 00:00:00**
Contaminated Soils Remaining:	Unknown
Enforcement Action Begin Date:	03/19/2003 00:00:00
Lust Trust Eligible:	No
Offsite Contamination:	Unknown
Reimbursement Awarded:	No

SAM BLOOM IRON & METAL (Continued) **U000884068**

Std Letter Response Date:	03/20/2003 00:00:00
Surface Water Impact:	Unknown
Utility Project Flag:	No
TMSP Added:	03/17/2003 10:41:08
TMSP Last Update:	06/08/2006 15:25:12
Staff Id Last Update:	SLARSEN
Release From AST:	No
Release From UST:	Yes
Tank Registration Status Code:	F
VPIC Application Date:	Not reported
VPIC Acres:	Not reported
Addr Id:	181243
Township Name:	Not reported
Active Flag:	Yes
Country Code:	Not reported
Foreign State:	Not reported
Foreign Zone:	Not reported
State County Code:	Not reported
Interest Type:	D2
Interest Phone:	Not reported
Interest Start Date:	03/17/2003 00:00:00
Interest End Date:	Not reported
Vapor Intrusion Checked Flag:	No
Soil Gas Data Collected Flag:	No
Soil Gas Action Level Flag:	Not reported
Sub Slab Sample Collected Flag:	Not reported
Indoor Air Collected Flag:	Not reported
Vapor Intrusion Action Flag:	Not reported
Vapor Intrusion Comments:	Not reported
Soil Gas Data Comments:	Not reported
Comments:	Not reported

LEAK CLEANUP ACTIONS:

MN PCA ID:	Not reported
Leak Action Approval Date:	Not reported
Leak Action Begin Date:	Not reported
Leak Action End Date:	Not reported
TMSP Added:	Not reported
TMSP Last Update:	Not reported
Staff Id Last Update:	Not reported

LEAK GW INFO:

MN PCA ID:	260714
Dw Supply Contam:	Not reported
Free Product Observed:	Not reported
Free Product Thickness:	Not reported
Ground Water Contam:	No
GW Cleanup Goal:	Not reported
Gw Exceeds Cleanup Goal:	Not reported
Cleanup Goal Achieved:	Not reported
Water Supply Exceeds Ral:	Not reported
Well Type Code:	Not reported
Impacted Aquifer Code:	Not reported
TMSP Added:	01/20/2006 12:08:03
TMSP Last Update:	01/20/2006 12:08:03
Staff Id Last Update:	SLARSEN
Mtbe Present Now:	Not reported
Mtbe Present Historically:	Not reported

SAM BLOOM IRON & METAL (Continued) **U000884068**

Mtbe High Ug Per Liter Char: Not reported
Mtbe High Ug Per Liter Numb: Not reported
Mtbe High Level Date: Not reported
Free Product At Close: No
Staff Id Ass: 2350
PWS Well: N
Prot Flag: No
Sens Flag: No

LEAK PRODUCT RELEASED:
MN PCA ID: 260714
Prod Released Sequence Id: 99190
Leak Product: Unknown
Tmsp Added: 01/20/2006 12:08:03
Tmsp Last_updt: 01/20/2006 12:08:03
Staff Id Last Updt: SLARSEN

MN SPILL:
Program Id: 175751
Township Name: Not reported
Interest Type: SP
Addr Id: 181243
Interest Phone: Not reported
Preferred Id: 17693
Interest Start Date: 03/21/1996 00:00:00
Interest End Date: Not reported
Active: Not reported
Tmsp Added: 03/21/1996 00:00:00
Tmsp Last Updt: 04/11/2007 08:22:55
Staff Id Last Updt: RSUCHAN
State County Code: Not reported
Country Code: Not reported
Foreign State: Not reported
Foreign Zone: Not reported
Spill Closure Code: Not reported
Sp Rep Code: Not reported
Report Taken By Initials: 3297
Mpca Project Manager Initials: 3297
Spill Site Closure Date: 01/01/1996 00:00:00
Sp Rep Desc: MPLS FIRE
Spill Date: 04/17/1993 00:00:00
Spill Reported Date: 04/17/1993 00:00:00
Init Cause Code: Not reported
Init Cause Desc: MATERIAL CAUGHT FIRE
Initial Source Code: Not reported
Priority Code: 4
Archive Lot: Not reported
Archive Box: Not reported
Rep Phone: Not reported
Rep Name: Not reported
Mpca Involvement: Not reported
Rpt Taken By Duty Officer: Not reported
Spill Cause: Not reported
Product: Not reported
Spill: Not reported
Report: Not reported
Region: Not reported

SAM BLOOM IRON & METAL (Continued) **U000884068**

Project Mngr:	Not reported
Quantity:	Not reported
Product:	Not reported
Respnbl Party:	Not reported
Box:	Not reported
Closure Date:	Not reported
Cause Code:	Not reported
Date Reported:	Not reported
Location:	Not reported
Product:	Not reported
Amount Spilled:	Not reported
Units:	Not reported
Priority:	Not reported
Spill Date:	Not reported
Spill Date:	Not reported
Action Taken:	Not reported
Reported By:	Not reported
Incident:	Not reported
Respnbl Party:	Not reported
Spill Cause:	Not reported
Action Taken:	Not reported
Public Safety Spill ID:	Not reported
Site ID:	0
Duty Officer Report No:	Not reported
Comments:	Titanium shavings in a small building caught fire.

MN SPILL ACTION:

Spill Action Code:	Not reported
Spill Action Person:	Not reported
Spill Action Date:	Not reported
Tmsp Added:	Not reported
Tmsp Last Updt:	Not reported
Staff Id Last Updt:	Not reported

MN SPILL AFFECTED DESCRIPTION:

Spill Inc. Affect Code:	Not reported
Tmsp Added:	Not reported
Tmsp Last Updt:	Not reported
Staff Id Last Updt:	Not reported

MN SPILL EMERGENCY:

Emergency Id:	Not reported
Emergency Code:	Not reported
Spill Action Code:	Not reported
Tmsp Added:	Not reported
Tmsp Last Updt:	Not reported
Staff Id Last Updt:	Not reported

MN SPILL PREVENTION:

Spill Prevention Code:	Not reported
Spill Prevention Date:	Not reported
Comments:	Not reported
Tmsp Added:	Not reported
Tmsp Last Updt:	Not reported
Staff Id Last Updt:	Not reported

MN SPILL PRODUCT:

Program ID:	175751
Spill Incident Accuracy Id:	70145
Spill Product Code:	Other (Described In Remarks)

SAM BLOOM IRON & METAL (Continued) **U000884068**

Spill Qty Units Code: Unknown
Spill Incident Accuracy Code: Unknown
Spill Released Qty: 0
Tmsp Added: 03/21/1996 00:00:00
Tmsp Last Updt: 05/04/2002 06:56:24
Staff Id Last Updt: TANKS

UST:

TANK:
MPCA Tank Number: 0O1
Tank Registration Date: 4/24/1986 0:00
Tank Storage Capacity: 1000
Tank Dual Use: N
Tank Status: **Removed**
Tank Stored Product: Gasoline
Tank Construction Material: Bare/Paint/Asph Coat Steel
Tank Cathodic Protection: Anode
Piping Cathodic Protection: None
Piping Material: Galvanized steel
Second Contain Tank: Galvanized steel
Second Contain Pipe: Not reported
Tank Dispenser: Suction
Above/ Under Ground: Under Ground
AST Base Material: Not reported
Piping Material Description: Not reported
Unregulated Tank Registration Date: Not reported
Compartmental Tank Flag: Not reported
Heating Product Flag: Unknown
Haz Waste Generator Id: Not reported
Product Replaced Date: Not reported
Sludge Disposal Facility: Not reported
Comments: Not reported
Date Added: 10/10/1999 10:57
Date Last Updated: 9/24/2008 13:52
Staff Id Who Did The Last Update: RSUCHAN
In Compliance: Yes
Serial Number: Not reported

TANK ACTION:
MPCA Tank Number: 0O1
Above Or Underground: Under Ground
Tank Action ID: 266782
Contractor Number: 607
Supervisor Number: Not reported
Tank Action: Remove Tank
Action Date: 03/26/1992 00:00:00
Action Date Unknown: Not reported
Corrosion Expert Name: Not reported
Lab Flag: N
Date Added: 05/05/2000 08:30:30
Date Last Updated: 05/04/2002 07:45:04
Staff Id Who Did The Last Update: TANKS

MPCA Tank Number: 0O1
Above Or Underground: Under Ground
Tank Action ID: 316470
Contractor Number: Not reported

SAM BLOOM IRON & METAL (Continued) **U000884068**

Supervisor Number:	Not reported
Tank Action:	Install Tank
Action Date:	01/01/1971 00:00:00
Action Date Unknown:	Not reported
Corrosion Expert Name:	Not reported
Lab Flag:	Not reported
Date Added:	05/05/2000 08:30:30
Date Last Updated:	05/04/2002 07:45:04
Staff Id Who Did The Last Update:	TANKS

TANK COMPARTMENT:

MPCA Tank Number:	0O1
Above Or Underground:	Under Ground
Compartment Number:	1
Tank Stored Product Code:	14
Tank Stored Product Desc:	GASOLINE
Compartment Cap:	1000
Heating:	Unknown
Other Desc:	Not reported
Date Added:	10/10/1999 10:58:34
Date Last Updated:	05/04/2002 07:45:04
Staff Id Who Did The Last Update:	TANKS

INSTALL REMOVE:

MPCA Tank Number:	Not reported
Number of Dispensers:	Not reported
Tank Construction Material Code:	Not reported
Piping Material:	Not reported
Piping Material Desc:	Not reported
Total Tank Capacity Quantity:	Not reported
Staff Id Who Did The Last Update:	Not reported
INSREM Product:	Not reported
INSREM Product Description:	Not reported
INSREM Action ID:	Not reported
INSREM Action:	Not reported
Action Completed Date:	Not reported
Date Added:	Not reported
Date Last Updated:	Not reported

TANK:

MPCA Tank Number:	0O2
Tank Registration Date:	4/24/1986 0:00
Tank Storage Capacity:	2000
Tank Dual Use:	N
Tank Status:	**Removed**
Tank Stored Product:	Diesel
Tank Construction Material:	Bare/Paint/Asph Coat Steel
Tank Cathodic Protection:	Anode
Piping Cathodic Protection:	None
Piping Material:	Galvanized steel
Second Contain Tank:	Galvanized steel
Second Contain Pipe:	Not reported
Tank Dispenser:	Suction
Above/ Under Ground:	Under Ground
AST Base Material:	Not reported
Piping Material Description:	Not reported

SAM BLOOM IRON & METAL (Continued) **U000884068**

Unregulated Tank Registration Date: Not reported
Compartmental Tank Flag: Not reported
Heating Product Flag: Unknown
Haz Waste Generator Id: Not reported
Product Replaced Date: Not reported
Sludge Disposal Facility: Not reported
Comments: Not reported
Date Added: 10/10/1999 10:56
Date Last Updated: 9/24/2008 13:52
Staff Id Who Did The Last Update: RSUCHAN
In Compliance: Yes
Serial Number: Not reported

TANK ACTION:
MPCA Tank Number: 0O2
Above Or Underground: Under Ground
Tank Action ID: 243311
Contractor Number: 607
Supervisor Number: Not reported
Tank Action: Remove Tank
Action Date: 03/26/1992 00:00:00
Action Date Unknown: Not reported
Corrosion Expert Name: Not reported
Lab Flag: N
Date Added: 05/05/2000 08:30:30
Date Last Updated: 05/04/2002 07:45:04
Staff Id Who Did The Last Update: TANKS

MPCA Tank Number: 0O2
Above Or Underground: Under Ground
Tank Action ID: 276828
Contractor Number: Not reported
Supervisor Number: Not reported
Tank Action: Install Tank
Action Date: 01/01/1971 00:00:00
Action Date Unknown: Not reported
Corrosion Expert Name: Not reported
Lab Flag: Not reported
Date Added: 05/05/2000 08:30:30
Date Last Updated: 05/04/2002 07:45:04
Staff Id Who Did The Last Update: TANKS

TANK COMPARTMENT:
MPCA Tank Number: 0O2
Above Or Underground: Under Ground
Compartment Number: 1
Tank Stored Product Code: 10
Tank Stored Product Desc: DIESEL
Compartment Cap: 2000
Heating: Unknown
Other Desc: Not reported
Date Added: 10/10/1999 10:57:53
Date Last Updated: 05/04/2002 07:45:04
Staff Id Who Did The Last Update: TANKS

INSTALL REMOVE:
MPCA Tank Number: Not reported

SAM BLOOM IRON & METAL (Continued) **U000884068**

Number of Dispensers:	Not reported
Tank Construction Material Code:	Not reported
Piping Material:	Not reported
Piping Material Desc:	Not reported
Total Tank Capacity Quantity:	Not reported
Staff Id Who Did The Last Update:	Not reported
INSREM Product:	Not reported
INSREM Product Description:	Not reported
INSREM Action ID:	Not reported
INSREM Action:	Not reported
Action Completed Date:	Not reported
Date Added:	Not reported
Date Last Updated:	Not reported

TANK:

MPCA Tank Number:	3
Tank Registration Date:	4/24/1986 0:00
Tank Storage Capacity:	1500
Tank Dual Use:	N
Tank Status:	**Removed**
Tank Stored Product:	Other Substance
Tank Construction Material:	Bare/Paint/Asph Coat Steel
Tank Cathodic Protection:	None
Piping Cathodic Protection:	None
Piping Material:	Steel/Iron
Second Contain Tank:	Steel/Iron
Second Contain Pipe:	Not reported
Tank Dispenser:	Gravity
Above/ Under Ground:	Under Ground
AST Base Material:	Not reported
Piping Material Description:	Not reported
Unregulated Tank Registration Date:	Not reported
Compartmental Tank Flag:	Not reported
Heating Product Flag:	Unknown
Haz Waste Generator Id:	Not reported
Product Replaced Date:	Not reported
Sludge Disposal Facility:	Not reported
Comments:	Not reported
Date Added:	10/10/1999 10:57
Date Last Updated:	9/24/2008 13:52
Staff Id Who Did The Last Update:	RSUCHAN
In Compliance:	No
Serial Number:	Not reported

TANK ACTION:

MPCA Tank Number:	Not reported
Above Or Underground:	Not reported
Tank Action ID:	Not reported
Contractor Number:	Not reported
Supervisor Number:	Not reported
Tank Action:	Not reported
Action Date:	Not reported
Action Date Unknown:	Not reported
Corrosion Expert Name:	Not reported
Lab Flag:	Not reported
Date Added:	Not reported
Date Last Updated:	Not reported

SAM BLOOM IRON & METAL (Continued) **U000884068**

Staff Id Who Did The Last Update: Not reported

TANK COMPARTMENT:
MPCA Tank Number: Not reported
Above Or Underground: Not reported
Compartment Number: Not reported
Tank Stored Product Code: Not reported
Tank Stored Product Desc: Not reported
Compartment Cap: Not reported
Heating: Not reported
Other Desc: Not reported
Date Added: Not reported
Date Last Updated: Not reported
Staff Id Who Did The Last Update: Not reported

INSTALL REMOVE:
MPCA Tank Number: Not reported
Number of Dispensers: Not reported
Tank Construction Material Code: Not reported
Piping Material: Not reported
Piping Material Desc: Not reported
Total Tank Capacity Quantity: Not reported
Staff Id Who Did The Last Update: Not reported
INSREM Product: Not reported
INSREM Product Description: Not reported
INSREM Action ID: Not reported
INSREM Action: Not reported
Action Completed Date: Not reported
Date Added: Not reported
Date Last Updated: Not reported

TANK:
MPCA Tank Number: OM1
Tank Registration Date: 4/24/1986 0:00
Tank Storage Capacity: 500
Tank Dual Use: N
Tank Status: **Removed**
Tank Stored Product: Fuel Oil
Tank Construction Material: Bare/Paint/Asph Coat Steel
Tank Cathodic Protection: Anode
Piping Cathodic Protection: None
Piping Material: Galvanized steel
Second Contain Tank: Galvanized steel
Second Contain Pipe: Not reported
Tank Dispenser: Suction
Above/ Under Ground: Under Ground
AST Base Material: Not reported
Piping Material Description: Not reported
Unregulated Tank Registration Date: Not reported
Compartmental Tank Flag: Not reported
Heating Product Flag: Yes
Haz Waste Generator Id: Not reported
Product Replaced Date: Not reported
Sludge Disposal Facility: Not reported
Comments: Not reported
Date Added: 10/10/1999 10:57

SAM BLOOM IRON & METAL (Continued) **U000884068**

Date Last Updated:	9/24/2008 13:52
Staff Id Who Did The Last Update:	RSUCHAN
In Compliance:	Yes
Serial Number:	Not reported

TANK ACTION:

MPCA Tank Number:	OM1
Above Or Underground:	Under Ground
Tank Action ID:	269473
Contractor Number:	607
Supervisor Number:	Not reported
Tank Action:	Remove Tank
Action Date:	03/26/1992 00:00:00
Action Date Unknown:	Not reported
Corrosion Expert Name:	Not reported
Lab Flag:	N
Date Added:	05/05/2000 08:30:30
Date Last Updated:	05/04/2002 07:45:04
Staff Id Who Did The Last Update:	TANKS

MPCA Tank Number:	OM1
Above Or Underground:	Under Ground
Tank Action ID:	321321
Contractor Number:	Not reported
Supervisor Number:	Not reported
Tank Action:	Install Tank
Action Date:	01/01/1940 00:00:00
Action Date Unknown:	Not reported
Corrosion Expert Name:	Not reported
Lab Flag:	Not reported
Date Added:	05/05/2000 08:30:30
Date Last Updated:	05/04/2002 07:45:04
Staff Id Who Did The Last Update:	TANKS

TANK COMPARTMENT:

MPCA Tank Number:	OM1
Above Or Underground:	Under Ground
Compartment Number:	1
Tank Stored Product Code:	13
Tank Stored Product Desc:	FUEL OIL
Compartment Cap:	500
Heating:	Unknown
Other Desc:	Not reported
Date Added:	10/10/1999 10:58:36
Date Last Updated:	05/04/2002 07:45:04
Staff Id Who Did The Last Update:	TANKS

INSTALL REMOVE:

MPCA Tank Number:	Not reported
Number of Dispensers:	Not reported
Tank Construction Material Code:	Not reported
Piping Material:	Not reported
Piping Material Desc:	Not reported
Total Tank Capacity Quantity:	Not reported
Staff Id Who Did The Last Update:	Not reported
INSREM Product:	Not reported
INSREM Product Description:	Not reported

SAM BLOOM IRON & METAL (Continued) **U000884068**

INSREM Action ID:	Not reported
INSREM Action:	Not reported
Action Completed Date:	Not reported
Date Added:	Not reported
Date Last Updated:	Not reported

TABSITE:

Program Interest Id:	191031
Above Or Underground:	Under Ground
Facility Code:	19
Indian Reservation:	No
UST Registration Date:	04/24/1986 00:00:00
AST Registration Date:	Not reported
Date Added:	07/23/1992 19:11:05
Date Last Updated:	05/23/2003 09:21:00
Staff Id Who Did The Last Update:	SYS
Max Monthly Gallons:	Not reported
Vapor Recovery Installed:	Unknown
Vapor Notify Required:	Unknown

LATLONG:

Program Id:	Not reported
Latlong ID:	Not reported
Latitude Degrees:	Not reported
Latitude Minutes:	Not reported
Latitude Seconds:	Not reported
Longitude Degrees:	Not reported
Longitude Minutes:	Not reported
Longitude Seconds:	Not reported
Collection Date:	Not reported
Latlong Description:	Not reported
TMSP Added:	Not reported
Date Last Updated:	Not reported
Staff Id Last Updated:	Not reported
Coord Source Type:	Not reported
Org Name Source:	Not reported

Click this hyperlink while viewing on your computer to access additional MN_UST: detail in the EDR Site Report.

AG184 **RE-ALLIANCE STEEL** **FINDS** **1004736341**
WSW **1508 N 2ND ST** **RCRA-CESQG** **MNR000019745**
1/4-1/2 **MINNEAPOLIS, MN 55411**
0.348 mi.
1835 ft. **Site 5 of 8 in cluster AG**

Relative:
Higher

Actual:
830 ft.

FINDS:

Registry ID: 110003900930

Environmental Interest/Information System

RCRAInfo is a national information system that supports the Resource Conservation and Recovery Act (RCRA) program through the tracking of events and activities related to facilities that generate, transport, and treat, store, or dispose of hazardous waste. RCRAInfo allows RCRA program staff to track the notification, permit, compliance, and corrective action activities required under RCRA.

RE-ALLIANCE STEEL (Continued) **1004736341**

MN-DELTA (Minnesota - Permitting, Compliance, And Enforcement Information Management System) facilitates the issuance of permits and manages compliance.

RCRA-CESQG:

Date form received by agency:	02/01/2007
Facility name:	RE-ALLIANCE STEEL
Facility address:	1508 N 2ND ST MINNEAPOLIS, MN 55411
EPA ID:	MNR000019745
Contact:	MITCH GIBBS
Contact address:	1728 2ND ST MINNEAPOLIS, MN 55441
Contact country:	US
Contact telephone:	(612) 521-2295
Contact email:	Not reported
EPA Region:	05
Classification:	Conditionally Exempt Small Quantity Generator
Description:	Handler: generates 100 kg or less of hazardous waste per calendar month, and accumulates 1000 kg or less of hazardous waste at any time; or generates 1 kg or less of acutely hazardous waste per calendar month, and accumulates at any time: 1 kg or less of acutely hazardous waste; or 100 kg or less of any residue or contaminated soil, waste or other debris resulting from the cleanup of a spill, into or on any land or water, of acutely hazardous waste; or generates 100 kg or less of any residue or contaminated soil, waste or other debris resulting from the cleanup of a spill, into or on any land or water, of acutely hazardous waste during any calendar month, and accumulates at any time: 1 kg or less of acutely hazardous waste; or 100 kg or less of any residue or contaminated soil, waste or other debris resulting from the cleanup of a spill, into or on any land or water, of acutely hazardous waste

Owner/Operator Summary:

Owner/operator name:	MDMH II LLC
Owner/operator address:	1508 N 2ND ST MINNEAPOLIS, MN 55411
Owner/operator country:	US
Owner/operator telephone:	(612) 521-2295
Legal status:	Private
Owner/Operator Type:	Owner
Owner/Op start date:	07/28/1999
Owner/Op end date:	Not reported

Handler Activities Summary:

U.S. importer of hazardous waste:	No
Mixed waste (haz. and radioactive):	No
Recycler of hazardous waste:	No
Transporter of hazardous waste:	No
Treater, storer or disposer of HW:	No
Underground injection activity:	No
On-site burner exemption:	No
Furnace exemption:	No
Used oil fuel burner:	No
Used oil processor:	No

RE-ALLIANCE STEEL (Continued) **1004736341**

User oil refiner: No
Used oil fuel marketer to burner: No
Used oil Specification marketer: No
Used oil transfer facility: No
Used oil transporter: No
Off-site waste receiver: Commercial status unknown

Historical Generators:
Date form received by agency: 06/12/2006
Facility name: RE-ALLIANCE STEEL
Classification: Conditionally Exempt Small Quantity Generator

Date form received by agency: 03/21/1996
Facility name: RE-ALLIANCE STEEL
Classification: Conditionally Exempt Small Quantity Generator

Violation Status: No violations found

AH185 **HERITAGE LANDING SITE** **MN LS** **S102277127**
SSW **701 FIRST ST N** **VIC** **N/A**
1/4-1/2 **MINNEAPOLIS, MN 55401** **SRS**
0.351 mi.
1855 ft. **Site 1 of 3 in cluster AH**

Relative:
Higher

Actual:
829 ft.

MN LS:
Link ID: 4347
EPA ID: Not reported
MPCA ID: VP7180
Method: I1
CERCLIS: No
National Priorities List: No
PLP: No
Voluntary Cleanup & Investigation: Yes
RCRA Treatment Storage & Disposal: No
RCRA Generator: No
Solid Waste Permit: No
Dumps: No
No Further Remedial Action Planned: No
Delisted From PLP By MPCA: No
LCP: No
Brownfield: No
Entity Type: VIC

MN Voluntary Investigation Cleanup Program:
Facility ID: VP7180
Facility Type: Railroad
Facility Address 2: Not reported
Core Program Interest Id: 335888
Link Id: 4347
Active: False
Pay Complete: False
MPCA Region: Metro
Size Acres: 9.75
HRS Score: 0
Enforcement Lead Agency: Not reported
Federal Defferal Plot: False
Emergency: False
Site Classification: False

HERITAGE LANDING SITE (Continued) **S102277127**

RD/RA:	False
RL/FS:	False
Fund financed:	False
Npl:	False
Plp:	False
District:	Metro
Program Reffered from:	Not reported
Program Interest:	VIC
Physical Location:	Warehouse district area; Take 1st Ave. north to First Street, go left 2 blocks to site
Natural Source damage:	False
Clean up Cost:	Not reported
Indian Reservation:	False
Reservation Name:	Not reported
MPCA Owned Wells at site:	False
Created By:	Unknown
Date Created:	8/14/1997
Date Last Updated:	6/27/2001
Federal Facility:	False
Primary Funding Source:	Not reported
EPA Id:	Not reported
MPCA Id:	Not reported
Alpha Sort:	Not reported
Legal Distt:	58B
Congressional Dist:	5
Scale Of Map Used Pls Loc Data:	A
Township:	Not reported
Range:	Not reported
Range East West:	W
Section:	Not reported
Pls Qtr Section (160 Acres):	Not reported
Pls Qtr Qtr Section (40 Acres):	Not reported
Pls Qtr-Qtr-Qtr Section (10 Acres):	Not reported
Pls Qtr-Qtr-Qtr-Qtr Section (2.5 Acres):	Not reported
Quad:	1289
NAD Number:	83
Desc Of UTM Coord Pt:	Not reported
UTM Coord Pt Data Source:	Not reported
Org Providing The UTM Coord Point Data:	Not reported
Method For Loc Public Land Survey:	M
Method Of Utm Coord Pt Data Collection:	Not reported
Date Of Utm Coord Pt Data Collection:	Not reported
COL Date Qual:	Not reported
Map Scale:	Not reported
Verification Method:	Not reported
horizref:	Not reported
Utm Source:	2
Utm Method:	I1
Utm Scale:	A
Utm Accuracy:	Not reported
Utm East:	478408.9986
Utm North:	4981673.69489
Utm Zone:	15
Basin Code:	2
Major Watershed:	20
Major Watershed:	Not reported
Method For Loc Public Land Survey:	Not reported

HERITAGE LANDING SITE (Continued) **S102277127**

Scale Of Map Used Pls Loc Data: Not reported
Township 2: Not reported
Range 2: Not reported
Range East West: Not reported
Section 2: Not reported
Pls Qtr Section (160 Acres) 2: Not reported
Pls Qtr Qtr Section (40 Acres)2: Not reported
Pls Qtr Qtr Qtr Section (10 Acres)2: Not reported
Pls Qtr Qtr Qtr Qtr Section (2.5 Acres) 2: Not reported
Quad 2: Not reported
File Location: Archival Storage
GIS Application GIS: False
Notes: Former rail yard, residential development under way
Contact Type: Staff PL/PM (Project Leader/Project Manager)s
Company Name: MPCA
Contact Address: 520 Lafayette Rd
Contact Address 2: Not reported
Contact City,St,Zip: St. Paul, MN 551554194
Contact Province: Not reported
Contact Country: Not reported
Contact Postal code: Not reported
Contact Phone: 6512967744
Contact Phone Ext: Not reported
Contact Fax: Not reported
Contact E-mail: Not reported
Contact Cell Phone: Not reported
Contact Information Last Updated: 3/31/1999
Misc Contact Info: Not reported
Receive Invoice: F
Staff Id Num: 3289

Contact Type: VIC Letter Recipient
Company Name: Project Manager Environmental Services
Contact Address: 210 West Sand Bank Road
Contact Address 2: P.O. Box 330
Contact City,St,Zip: Columbia, IL 622360330
Contact Province: Not reported
Contact Country: Not reported
Contact Postal code: Not reported
Contact Phone: Not reported
Contact Phone Ext: Not reported
Contact Fax: Not reported
Contact E-mail: Not reported
Contact Cell Phone: Not reported
Contact Information Last Updated: 4/6/1999
Misc Contact Info: Not reported
Receive Invoice: F
Staff Id Num: Not reported

Contact Type: VIC Letter Recipient
Company Name: City Manager, City of New Brighton
Contact Address: 803 Old Highway 8
Contact Address 2: Not reported
Contact City,St,Zip: New Brighton, MN 55112
Contact Province: Not reported
Contact Country: Not reported
Contact Postal code: Not reported

HERITAGE LANDING SITE (Continued) **S102277127**

Contact Phone: Not reported
Contact Phone Ext: Not reported
Contact Fax: Not reported
Contact E-mail: Not reported
Contact Cell Phone: Not reported
Contact Information Last Updated: 4/6/1999
Misc Contact Info: Not reported
Receive Invoice: F
Staff Id Num: Not reported

Contact Type: VIC Letter Recipient
Company Name: Heritage Renovations, LLC
Contact Address: 129 North 2nd St., Suite 100
Contact Address 2: Not reported
Contact City,St,Zip: Minneapolis, MN 55401
Contact Province: Not reported
Contact Country: Not reported
Contact Postal code: Not reported
Contact Phone: Not reported
Contact Phone Ext: Not reported
Contact Fax: Not reported
Contact E-mail: Not reported
Contact Cell Phone: Not reported
Contact Information Last Updated: 12/1/1998
Misc Contact Info: Not reported
Receive Invoice: F
Staff Id Num: Not reported

Contact Type: VIC Letter Recipient
Company Name: Heritage Renovations, LLC
Contact Address: 129 North 2nd St., Suite 100
Contact Address 2: Not reported
Contact City,St,Zip: Minneapolis, MN 55401
Contact Province: Not reported
Contact Country: Not reported
Contact Postal code: Not reported
Contact Phone: Not reported
Contact Phone Ext: Not reported
Contact Fax: Not reported
Contact E-mail: Not reported
Contact Cell Phone: Not reported
Contact Information Last Updated: 12/1/1998
Misc Contact Info: Not reported
Receive Invoice: F
Staff Id Num: Not reported

Contact Type: Former Staff Project Leader/Project Manager
Company Name: MPCA
Contact Address: Lafayette Rd
Contact Address 2: Not reported
Contact City,St,Zip: St. Paul, MN 55155
Contact Province: Not reported
Contact Country: Not reported
Contact Postal code: Not reported
Contact Phone: 6122967744
Contact Phone Ext: Not reported
Contact Fax: Not reported

HERITAGE LANDING SITE (Continued) **S102277127**

Contact E-mail:	Not reported
Contact Cell Phone:	Not reported
Contact Information Last Updated:	1/29/1999
Misc Contact Info:	Not reported
Receive Invoice:	F
Staff Id Num:	Not reported

Contact Type:	Former Staff TA
Company Name:	MPCA
Contact Address:	Not reported
Contact Address 2:	Not reported
Contact City,St,Zip:	MN
Contact Province:	Not reported
Contact Country:	Not reported
Contact Postal code:	Not reported
Contact Phone:	Not reported
Contact Phone Ext:	Not reported
Contact Fax:	Not reported
Contact E-mail:	Not reported
Contact Cell Phone:	Not reported
Contact Information Last Updated:	1/9/2001
Misc Contact Info:	Not reported
Receive Invoice:	F
Staff Id Num:	3389

Contact Type:	Legal Counsel
Company Name:	Leonard, Street & Deinard
Contact Address:	150 South Fifth Street
Contact Address 2:	Suite 2300
Contact City,St,Zip:	Minneapolis, MN 55402
Contact Province:	Not reported
Contact Country:	Not reported
Contact Postal code:	Not reported
Contact Phone:	6123351509
Contact Phone Ext:	Not reported
Contact Fax:	6123351657
Contact E-mail:	Not reported
Contact Cell Phone:	Not reported
Contact Information Last Updated:	Not reported
Misc Contact Info:	Not reported
Receive Invoice:	F
Staff Id Num:	Not reported

Contact Type:	Consultant
Company Name:	Braun Intertec
Contact Address:	Not reported
Contact Address 2:	Not reported
Contact City,St,Zip:	,
Contact Province:	Not reported
Contact Country:	Not reported
Contact Postal code:	Not reported
Contact Phone:	6126838821
Contact Phone Ext:	Not reported
Contact Fax:	Not reported
Contact E-mail:	Not reported
Contact Cell Phone:	Not reported
Contact Information Last Updated:	Not reported

HERITAGE LANDING SITE (Continued) **S102277127**

Misc Contact Info: Not reported
Receive Invoice: F
Staff Id Num: Not reported

Contaminant Id: Arsenic
Contaminated Media: Soil
Req Cleanup Concluded: 12
Cleanup Lvl Measure Units: mg/Kg
Basis For Req Cleanup Lvl: SRV
Max Residual Contamination: 17
Date Info Last Updated: 12/12/1997

Facid: VP7180
Event: 155
Additional Information: None Entered
Start Date: Not reported
End Date: 6/9/1989
Planned Start Date: Not reported
Planned End Date: Not reported
Date Info Last Updated: 4/6/1999
Record Number: 7098

Facid: VP7180
Event: 211
Additional Information: None Entered
Start Date: Not reported
End Date: 6/30/1989
Planned Start Date: Not reported
Planned End Date: Not reported
Date Info Last Updated: 4/6/1999
Record Number: 7097

Facid: VP7180
Event: 218
Additional Information: None
Start Date: Not reported
End Date: 12/12/1997
Planned Start Date: Not reported
Planned End Date: Not reported
Date Info Last Updated: 12/12/1997
Record Number: 1907

Facid: VP7180
Event: Remedial Action
Additional Information: None
Start Date: 8/14/1997
End Date: 9/23/1997
Planned Start Date: Not reported
Planned End Date: Not reported
Date Info Last Updated: 12/12/1997
Record Number: 1906

Facid: VP7180
Event: VIC Program Participation Dates (Start/End)
Additional Information: None
Start Date: 8/5/1996
End Date: 6/19/1999

HERITAGE LANDING SITE (Continued) **S102277127**

Planned Start Date: Not reported
Planned End Date: Not reported
Date Info Last Updated: 12/12/1997
Record Number: 1904

Facid: VP7180
Event: No Action Letter Sent
Additional Information: None Entered
Start Date: Not reported
End Date: 12/17/1997
Planned Start Date: Not reported
Planned End Date: Not reported
Date Info Last Updated: 4/16/2002
Record Number: 13742

Facid: VP7180
Event: No Action Letter Sent
Additional Information: amendment
Start Date: Not reported
End Date: 4/14/1999
Planned Start Date: Not reported
Planned End Date: Not reported
Date Info Last Updated: 3/24/2005
Record Number: 23209

Facid: VP7180
Event: No Action Letter Sent
Additional Information: None Entered
Start Date: Not reported
End Date: 3/16/1999
Planned Start Date: Not reported
Planned End Date: Not reported
Date Info Last Updated: 3/24/2005
Record Number: 23208

Facid: VP7180
Event: No Association Determination Issued
Additional Information: none
Start Date: Not reported
End Date: 3/16/1999
Planned Start Date: Not reported
Planned End Date: Not reported
Date Info Last Updated: Not reported
Record Number: 7104

Facid: VP7180
Event: No Association Determination Issued
Additional Information: amendment
Start Date: Not reported
End Date: 4/14/1999
Planned Start Date: Not reported
Planned End Date: Not reported
Date Info Last Updated: 4/16/2002
Record Number: 13743

Facid: VP7180
Event: No Association Determination Issued

HERITAGE LANDING SITE (Continued) **S102277127**

Additional Information: None
Start Date: Not reported
End Date: 12/20/1996
Planned Start Date: Not reported
Planned End Date: Not reported
Date Info Last Updated: 2/11/1998
Record Number: 1905

Facid:	VP7180
GW Recepts Prot by Rem Actn:	Not reported
Ecological receptors present:	False
Type of ecological receptors:	Not reported
Acres of contaminated soil:	Not reported
Volume of contaminated soil:	368
Acres of surface water impacted:	Not reported
Acres of wetland impacted:	Not reported
Acres of sediment impacted:	Not reported
GW Plume Area Acres:	Not reported
Cleanup Conducted:	True
Acres of Contam Soil remediate:	Not reported
Volume of Soil Cleaned:	368
# Municipal wells contamd:	Not reported
# Dom wells contam:	Not reported
# People Impct SW intake contam:	Not reported
# Drums Revolved from site:	Not reported
Yr Soil Remediated:	1997
Acres of Soil w/ Restrict Access:	Not reported
Yr IC remedy complete:	Not reported
Yr GW remedy completed:	Not reported
Year GWIC completed:	Not reported
Acres of wetland of sediment remediated:	Not reported
Public financing:	False
Assurance help:	True
Land use Classfn At Site:	Residential
Land use Vicinity Of Site:	Commercial
Deed notif Present On Site:	False
Restrictive Covenant Present:	False

Restrictions: Not reported

GW Pump and Treat Used at site:	False
Quaternary Perched:	False
Quaternary Water Table:	False
Quaternary Confined:	False
Cretaceous:	False
Plattville:	False
St. peter:	False
Prairie Duchien:	False
Jordan:	False
Ironton/Galesville:	False
Mt Simon Hinckley:	False
Precambrian Undefferentiated:	False
Other/Unknown Aquifier:	False
Date Info Last Updated:	Not reported
Inst Control Info Updated:	Not reported
Inst Control Filed Location:	Not reported
SW Classification (Primary):	Not reported
SW Classification (Secondary):	Not reported

Miscellaneous: Not reported

HERITAGE LANDING SITE (Continued) **S102277127**

SW Comments: Not reported

MN SRS:

Facility ID:	VP7180
SEC Address:	Not reported
Link Id:	4347
Facility Type:	Railroad
Active:	False
Pay Complete:	False
MPCA Region:	Metro
Size Acres:	9.75
HRS Score:	0
Enforcement Lead Agency:	Not reported
Federal Defferal Plot:	False
Emergency:	False
Site Classification:	False
RD/RA:	False
RL/FS:	False
Fund financed:	False
Npl:	False
Plp:	False
District:	Metro
Program Referred from:	Not reported
Program Interest:	VIC
Physical Location:	Warehouse district area; Take 1st Ave. north to First Street, go left 2 blocks to site
Natural Source damage:	False
Clean up Cost:	Not reported
Indian Reservation:	False
Reserve Name:	Not reported
MPCA Owned Wells at site:	False
Created By:	Unknown
Date Created:	8/14/1997
Date Last Updated:	6/27/2001
Federal Facility:	False
Primary Funding Source:	Not reported
EPA Id:	Not reported
MPCA Id:	Not reported
Alpha Sort:	Not reported
Legal Distt:	58B
Congressional Distt:	5
Public Land Survey Method:	M
Map Scale For PLS Locational Data:	A
Township 2:	Not reported
Range:	Not reported
PLS Township Suffix:	W
section:	Not reported
PLS Qtr Section (160 Acres):	Not reported
PLS Qtr-Qtr Section (40 Acres):	Not reported
Pls Qtr-Qtr-Qtr Section (10 Acres):	Not reported
Pls Qtr-Qtr-Qtr-Qtr Secion (2.5 Acres):	Not reported
Quad:	1289
NAD Number:	83
Desc Of UTM Coord Pt:	Not reported
UTM Coord Pt Data Source:	Not reported
Org Providing UTM Coord Point Data:	Not reported

HERITAGE LANDING SITE (Continued) **S102277127**

mpcapgmac:	Not reported
Utm Coord Pt Data Collection Method:	Not reported
Date Of Utm Coord Pt Data Collection:	Not reported
COL Date Qual:	Not reported
Map Scale:	Not reported
verifmeth:	Not reported
horizref:	Not reported
Utm Source:	2
Utm Method:	I1
Utm Scale:	A
Utm Accuracy:	Not reported
Utm East:	478408.9986
Utm North:	4981673.69489
Utm Zone:	15
Basin Code:	2
Major Watershed:	20
Minor Watershed:	Not reported
Public Land Survey Method 2:	Not reported
Map Scale For PLS Locational Data 2:	Not reported
Township 2:	Not reported
Range 2:	Not reported
PLS Township Suffix 2:	Not reported
Section 2:	Not reported
PLS Qtr Section (160 Acres) 2:	Not reported
PLS Qtr-Qtr Section (40 Acres) 2:	Not reported
PLS Qtr-Qtr Section (10 Acres) 2:	Not reported
PLS Qtr-Qtr Section (2.5 Acres) 2:	Not reported
Quad 2:	Not reported
File Location:	Archival Storage
VIC Application GIS:	False
Notes:	Former rail yard, residential development under way
Contact Type:	Staff PL/PM (Project Leader/Project Manager)s
Company Name:	MPCA
Contact Address:	520 Lafayette Rd
Contact Address 2:	Not reported
Contact City,St,Zip:	St. Paul, MN 551554194
Contact Province:	Not reported
Contact Country:	Not reported
Contact Postal code:	Not reported
Contact Phone:	6512967744
Contact Phone Ext:	Not reported
Contact Fax:	Not reported
Contact E-mail:	Not reported
Contact Cell Phone:	Not reported
Contact Information Last Updated:	3/31/1999
Misc Contact Info:	Not reported
Receive Invoice:	F
Staff Id Num:	3289

Contact Type:	VIC Letter Recipient
Company Name:	Project Manager Environmental Services
Contact Address:	210 West Sand Bank Road
Contact Address 2:	P.O. Box 330
Contact City,St,Zip:	Columbia, IL 622360330
Contact Province:	Not reported
Contact Country:	Not reported
Contact Postal code:	Not reported

HERITAGE LANDING SITE (Continued) **S102277127**

Contact Phone: Not reported
Contact Phone Ext: Not reported
Contact Fax: Not reported
Contact E-mail: Not reported
Contact Cell Phone: Not reported
Contact Information Last Updated: 4/6/1999
Misc Contact Info: Not reported
Receive Invoice: F
Staff Id Num: Not reported

Contact Type: VIC Letter Recipient
Company Name: City Manager, City of New Brighton
Contact Address: 803 Old Highway 8
Contact Address 2: Not reported
Contact City,St,Zip: New Brighton, MN 55112
Contact Province: Not reported
Contact Country: Not reported
Contact Postal code: Not reported
Contact Phone: Not reported
Contact Phone Ext: Not reported
Contact Fax: Not reported
Contact E-mail: Not reported
Contact Cell Phone: Not reported
Contact Information Last Updated: 4/6/1999
Misc Contact Info: Not reported
Receive Invoice: F
Staff Id Num: Not reported

Contact Type: VIC Letter Recipient
Company Name: Heritage Renovations, LLC
Contact Address: 129 North 2nd St., Suite 100
Contact Address 2: Not reported
Contact City,St,Zip: Minneapolis, MN 55401
Contact Province: Not reported
Contact Country: Not reported
Contact Postal code: Not reported
Contact Phone: Not reported
Contact Phone Ext: Not reported
Contact Fax: Not reported
Contact E-mail: Not reported
Contact Cell Phone: Not reported
Contact Information Last Updated: 12/1/1998
Misc Contact Info: Not reported
Receive Invoice: F
Staff Id Num: Not reported

Contact Type: VIC Letter Recipient
Company Name: Heritage Renovations, LLC
Contact Address: 129 North 2nd St., Suite 100
Contact Address 2: Not reported
Contact City,St,Zip: Minneapolis, MN 55401
Contact Province: Not reported
Contact Country: Not reported
Contact Postal code: Not reported
Contact Phone: Not reported
Contact Phone Ext: Not reported
Contact Fax: Not reported

HERITAGE LANDING SITE (Continued) **S102277127**

Contact E-mail: Not reported
Contact Cell Phone: Not reported
Contact Information Last Updated: 12/1/1998
Misc Contact Info: Not reported
Receive Invoice: F
Staff Id Num: Not reported

Contact Type: Former Staff Project Leader/Project Manager
Company Name: MPCA
Contact Address: Lafayette Rd
Contact Address 2: Not reported
Contact City,St,Zip: St. Paul, MN 55155
Contact Province: Not reported
Contact Country: Not reported
Contact Postal code: Not reported
Contact Phone: 6122967744
Contact Phone Ext: Not reported
Contact Fax: Not reported
Contact E-mail: Not reported
Contact Cell Phone: Not reported
Contact Information Last Updated: 1/29/1999
Misc Contact Info: Not reported
Receive Invoice: F
Staff Id Num: Not reported

Contact Type: Former Staff TA
Company Name: MPCA
Contact Address: Not reported
Contact Address 2: Not reported
Contact City,St,Zip: MN
Contact Province: Not reported
Contact Country: Not reported
Contact Postal code: Not reported
Contact Phone: Not reported
Contact Phone Ext: Not reported
Contact Fax: Not reported
Contact E-mail: Not reported
Contact Cell Phone: Not reported
Contact Information Last Updated: 1/9/2001
Misc Contact Info: Not reported
Receive Invoice: F
Staff Id Num: 3389

Contact Type: Legal Counsel
Company Name: Leonard, Street & Deinard
Contact Address: 150 South Fifth Street
Contact Address 2: Suite 2300
Contact City,St,Zip: Minneapolis, MN 55402
Contact Province: Not reported
Contact Country: Not reported
Contact Postal code: Not reported
Contact Phone: 6123351509
Contact Phone Ext: Not reported
Contact Fax: 6123351657
Contact E-mail: Not reported
Contact Cell Phone: Not reported
Contact Information Last Updated: Not reported

HERITAGE LANDING SITE (Continued) **S102277127**

Misc Contact Info: Not reported
Receive Invoice: F
Staff Id Num: Not reported

Contact Type: Consultant
Company Name: Braun Intertec
Contact Address: Not reported
Contact Address 2: Not reported
Contact City,St,Zip: ,
Contact Province: Not reported
Contact Country: Not reported
Contact Postal code: Not reported
Contact Phone: 6126838821
Contact Phone Ext: Not reported
Contact Fax: Not reported
Contact E-mail: Not reported
Contact Cell Phone: Not reported
Contact Information Last Updated: Not reported
Misc Contact Info: Not reported
Receive Invoice: F
Staff Id Num: Not reported

Contaminant Id: Arsenic
Contaminated Media: Soil
Req Cleanup Concluded: 12
Cleanup Lvl Measure Units: mg/Kg
Basis For Req Cleanup Lvl: SRV
Max Residual Contamination: 17
Date Info Last Updated: 12/12/1997

Facid: VP7180
Event: 155
Additional Information: None Entered
Start Date: Not reported
End Date: 6/9/1989
Planned Start Date: Not reported
Planned End Date: Not reported
Date Info Last Updated: 4/6/1999
Record Number: 7098

Facid: VP7180
Event: 211
Additional Information: None Entered
Start Date: Not reported
End Date: 6/30/1989
Planned Start Date: Not reported
Planned End Date: Not reported
Date Info Last Updated: 4/6/1999
Record Number: 7097

Facid: VP7180
Event: 218
Additional Information: None
Start Date: Not reported
End Date: 12/12/1997
Planned Start Date: Not reported
Planned End Date: Not reported

HERITAGE LANDING SITE (Continued) **S102277127**

Date Info Last Updated: 12/12/1997
Record Number: 1907

Facid: VP7180
Event: Remedial Action
Additional Information: None
Start Date: 8/14/1997
End Date: 9/23/1997
Planned Start Date: Not reported
Planned End Date: Not reported
Date Info Last Updated: 12/12/1997
Record Number: 1906

Facid: VP7180
Event: VIC Program Participation Dates (Start/End)
Additional Information: None
Start Date: 8/5/1996
End Date: 6/19/1999
Planned Start Date: Not reported
Planned End Date: Not reported
Date Info Last Updated: 12/12/1997
Record Number: 1904

Facid: VP7180
Event: No Action Letter Sent
Additional Information: None Entered
Start Date: Not reported
End Date: 12/17/1997
Planned Start Date: Not reported
Planned End Date: Not reported
Date Info Last Updated: 4/16/2002
Record Number: 13742

Facid: VP7180
Event: No Action Letter Sent
Additional Information: amendment
Start Date: Not reported
End Date: 4/14/1999
Planned Start Date: Not reported
Planned End Date: Not reported
Date Info Last Updated: 3/24/2005
Record Number: 23209

Facid: VP7180
Event: No Action Letter Sent
Additional Information: None Entered
Start Date: Not reported
End Date: 3/16/1999
Planned Start Date: Not reported
Planned End Date: Not reported
Date Info Last Updated: 3/24/2005
Record Number: 23208

Facid: VP7180
Event: No Association Determination Issued
Additional Information: none
Start Date: Not reported

HERITAGE LANDING SITE (Continued) **S102277127**

End Date: 3/16/1999
Planned Start Date: Not reported
Planned End Date: Not reported
Date Info Last Updated: Not reported
Record Number: 7104

Facid: VP7180
Event: No Association Determination Issued
Additional Information: amendment
Start Date: Not reported
End Date: 4/14/1999
Planned Start Date: Not reported
Planned End Date: Not reported
Date Info Last Updated: 4/16/2002
Record Number: 13743

Facid: VP7180
Event: No Association Determination Issued
Additional Information: None
Start Date: Not reported
End Date: 12/20/1996
Planned Start Date: Not reported
Planned End Date: Not reported
Date Info Last Updated: 2/11/1998
Record Number: 1905

Facid: VP7180
GW Recepts Prot by Rem Actn: Not reported
Ecological receptors present: False
Type of ecological receptors: Not reported
Acres of contaminated soil: Not reported
Volume of contaminated soil: 368
Acres of surface water impacted: Not reported
Acres of wetland impacted: Not reported
Acres of sediment impacted: Not reported
GW Plume Area Acres: Not reported
Cleanup Conducted: True
Acres of Contam Soil remediate: Not reported
Volume of Soil Cleaned: 368
Municipal wells contamd: Not reported
Dom wells contam: Not reported
People Impct SW intake contam: Not reported
Drums Revolved from site: Not reported
Yr Soil Remediated: 1997
Acres of Soil w/ Restrict Access: Not reported
Yr IC remedy complete: Not reported
Yr GW remedy completed: Not reported
Year GWIC completed: Not reported
Acres of wetland of sediment remediated: Not reported
Public financing: False
Assurance help: True
Land use Classfn At Site: Residential
Land use Vicinity Of Site: Commercial
Deed notif Present On Site: False
Restrictive Covenant Present: False
Restrictions: Not reported
GW Pump and Treat Used at site: False

HERITAGE LANDING SITE (Continued) **S102277127**

Quaternary Perched:	False
Quaternary Water Table:	False
Quaternary Confined:	False
Cretaceous:	False
Plattville:	False
St. peter:	False
Prairie Duchien:	False
Jordan:	False
Ironton/Galesville:	False
Mt Simon Hinckley:	False
Precambrian Undefferentiated:	False
Other/Unknown Aquifier:	False
Date Info Last Updated:	Not reported
Inst Control Info Updated:	Not reported
Inst Control Filed Location:	Not reported
SW Classification (Primary):	Not reported
SW Classification (Secondary):	Not reported
Miscellaneous: Not reported	
SW Comments:	Not reported

AF186 **NATIONAL AUTO DISTRIBUTERS** **FINDS** **1000260170**
West **1728 N SECOND ST** **RCRA-NonGen** **MND030023436**
1/4-1/2 **MINNEAPOLIS, MN 55411**
0.352 mi.
1857 ft. **Site 5 of 5 in cluster AF**

Relative: Higher

Actual: 829 ft.

FINDS:

Registry ID: 110003760458

Environmental Interest/Information System
RCRAInfo is a national information system that supports the Resource Conservation and Recovery Act (RCRA) program through the tracking of events and activities related to facilities that generate, transport, and treat, store, or dispose of hazardous waste. RCRAInfo allows RCRA program staff to track the notification, permit, compliance, and corrective action activities required under RCRA.

RCRA-NonGen:

Date form received by agency:	11/08/2002
Facility name:	NATIONAL AUTO DISTRIBUTERS
Facility address:	1728 N SECOND ST MINNEAPOLIS, MN 55411
EPA ID:	MND030023436
Contact:	Not reported
Contact address:	Not reported Not reported
Contact country:	Not reported
Contact telephone:	Not reported
Contact email:	Not reported
EPA Region:	05
Classification:	Non-Generator
Description:	Handler: Non-Generators do not presently generate hazardous waste

NATIONAL AUTO DISTRIBUTERS (Continued) **1000260170**

Owner/Operator Summary:
- Owner/operator name: NAME NOT REPORTED
- Owner/operator address: ADDRESS NOT REPORTED
  CITY NOT REPORTED, AK 99998
- Owner/operator country: Not reported
- Owner/operator telephone: (312) 555-1212
- Legal status: Private
- Owner/Operator Type: Operator
- Owner/Op start date: Not reported
- Owner/Op end date: Not reported

- Owner/operator name: NA
- Owner/operator address: ADDRESS NOT REPORTED
  CITY NOT REPORTED, AK 99998
- Owner/operator country: Not reported
- Owner/operator telephone: (312) 555-1212
- Legal status: Private
- Owner/Operator Type: Owner
- Owner/Op start date: Not reported
- Owner/Op end date: Not reported

Handler Activities Summary:
- U.S. importer of hazardous waste: Unknown
- Mixed waste (haz. and radioactive): Unknown
- Recycler of hazardous waste: No
- Transporter of hazardous waste: No
- Treater, storer or disposer of HW: No
- Underground injection activity: No
- On-site burner exemption: Unknown
- Furnace exemption: Unknown
- Used oil fuel burner: No
- Used oil processor: No
- User oil refiner: No
- Used oil fuel marketer to burner: No
- Used oil Specification marketer: No
- Used oil transfer facility: No
- Used oil transporter: No
- Off-site waste receiver: Commercial status unknown

Violation Status: No violations found

AI187 **NORDBY THEO** **EDR Historical Auto Stations** **1009836822**
WSW **127 PLYMOUTH AVE** **N/A**
1/4-1/2 **MINNEAPOLIS, MN**
0.354 mi.
1870 ft. **Site 1 of 15 in cluster AI**

Relative:
Higher

Actual:
829 ft.

EDR Historical Auto Stations:
- Name: NORDBY THEO
- Year: 1930
- Type: GASOLINE AND OIL SERVICE STATIONS

AI188 **MINNESPOLIS BLOCK 44** **US BROWNFIELDS** **1009310532**
WSW **1300 SECOND STREET** **N/A**
1/4-1/2 **MINNEAPOLIS, MN 55411**
0.355 mi.
1874 ft. **Site 2 of 15 in cluster AI**

Relative:
Higher

Actual:
829 ft.

US BROWNFIELDS:

Recipient name:	R5 TBA (Superfund Funded)
Project name:	R5 TBA (Superfund Funded)
Property name:	Minnespolis Block 44
Parcel #:	Not reported
Parcel size:	Not reported
Latitude:	44.99222
Longitude:	-93.27972
Region:	5
HCM label:	Not reported
Map scale:	Not reported
Point of reference:	Not reported
Datum:	Not reported
ACRES property ID:	10596
Start date:	5/23/2000
Completed date:	5/23/2000
Accomplishment type:	Phase II Environmental Assessment
Accomplishment (acres):	Not reported
Ownership entity:	Not reported
Current use:	Not reported
Current owner:	Not reported
Future use:	Not reported
Past use flag:	Not reported
Future use flag:	Not reported
Cleanup required:	Not reported
Proprietary controls:	Not reported
Gov. control:	Not reported
Enforcement permit tools:	Not reported
Info. devices:	Not reported
Video available:	Not reported
Photo available:	Not reported
Usage type:	Not reported
Not in state/tribal program:	Not reported
IC data address:	Not reported
IC in place date:	Not reported
IC in place flag:	Unknown
IC required flag:	Not reported
NFA issue date:	Not reported
State and tribal program date:	Not reported
State and tribal program ID:	Not reported
Air contaminated:	Not reported
Air cleaned:	Not reported
Asbestos found:	Not reported
Asbestos cleaned:	Not reported
Controled substance found:	Not reported
Controled substance cleaned:	Not reported
Drinking water affected:	Not reported
Drinking water cleaned:	Not reported
Groundwater affected:	Not reported
Groundwater cleaned:	Not reported
Lead contaminant found:	Not reported
Lead cleaned up:	Not reported
None found:	Not reported

MINNESPOLIS BLOCK 44 (Continued) **1009310532**

None cleaned up:	Not reported
No media found:	Not reported
No media cleaned up:	Not reported
Other found:	Not reported
Other cleaned up:	Not reported
Other metals found:	Not reported
Other metals cleaned:	Not reported
PAHs found:	Not reported
PAHs cleaned up:	Not reported
PCBs found:	Not reported
PCBs cleaned up:	Not reported
Petro products found:	Not reported
Petro products cleaned:	Not reported
Sediments found:	Not reported
Sediments cleaned:	Not reported
Soil affected:	Not reported
Soil cleaned up:	Not reported
Surface water affected:	Not reported
Surface water cleaned:	Not reported
Unknown found:	Not reported
Unknwon cleaned:	Not reported
Unknown media:	Not reported
Unknown media cleaned:	Not reported
VOCs found:	Not reported
VOCs cleaned:	Not reported

AJ189 **AMERICAN STEEL & INDUSTRIAL** **AST** **A100058705**
WNW **1803 N 2ND ST** **N/A**
1/4-1/2 **MINNEAPOLIS, MN 55411**
0.355 mi.
1875 ft. **Site 1 of 5 in cluster AJ**

Relative:
Higher

Actual:
826 ft.

AST:

TANK:

MPCA Tank Number:	1001
Tank Registration Date:	3/20/1996 0:00
Tank Dual Use:	N
Tank Storage Capacity:	265
Tank Status:	Active
Tank Stored Product:	Aviation Gas
Tank Construction Material:	Metal
Tank Cathodic Protection:	Not reported
Piping Cathodic Protection:	Not reported
Piping Material:	Other
Second Contain Tank:	Not reported
Second Contain Pipe:	Not reported
Tank Dispenser:	Not reported
Above/Under Ground:	Above Ground
Serial Number:	Not reported
Date Added:	10/10/1999 10:57
Date Last Updated:	9/24/2008 14:11
AST Base Material:	On Supports
Piping Material Desc:	OTHER
Unregulated Tank Registration Date:	Not reported
Compartmental Tank Flag:	Not reported
Heating Product Flag:	Not reported
Haz Waste Generator Id:	Not reported

AMERICAN STEEL & INDUSTRIAL (Continued) **A100058705**

Product Replaced Date:	Not reported
Sludge Disposal Facility:	Not reported
Comments:	Not reported
Staff Id Who Did The Last Update:	RSUCHAN
In Compliance:	Yes
Facility Addr 2:	Not reported

TANK ACTION:

MPCA Tank Number:	1001
Above Or Underground:	Above Ground
Tank Action ID:	827173
Contractor Number:	Not reported
Supervisor Number:	Not reported
Tank Action:	Install Tank
Action Date:	01/01/1971 00:00:00
Action Date Unknown:	Not reported
Corrosion Expert Name:	Not reported
Lab Flag:	Not reported
Date Added:	05/05/2000 08:30:36
Date Last Updated:	05/04/2002 08:53:49
Staff Id Who Did The Last Update:	TANKS

TANK COMPARTMENT:

MPCA Tank Number:	1001
Above Or Underground:	Above Ground
Compartment Number:	1
Tank Stored Product Code:	4
Tank Stored Product Desc:	AVIATION GAS
Compartment Cap:	265
Heating:	Not reported
Other Desc:	Not reported
Date Added:	10/10/1999 10:58:59
Date Last Updated:	05/04/2002 08:53:49
Staff Id Who Did The Last Update:	TANKS

INSTALL REMOVE:

MPCA Tank Number:	Not reported
Number of Dispensers:	Not reported
Tank Construction Material Code:	Not reported
Piping Material:	Not reported
Piping Material Desc:	Not reported
Total Tank Capacity Quantity:	Not reported
Staff Id Who Did The Last Update:	Not reported
INSREM Product:	Not reported
INSREM Product Description:	Not reported
INSREM Action ID:	Not reported
INSREM Action:	Not reported
Action Completed Date:	Not reported
Date Added:	Not reported
Date Last Updated:	Not reported

TABSITE:

Program Interest Id:	211313
Above Or Underground:	Above Ground
Facility Code:	19
Indian Reservation:	No

AMERICAN STEEL & INDUSTRIAL (Continued) **A100058705**

UST Registration Date:	Not reported
AST Registration Date:	03/20/1996 00:00:00
Date Added:	03/26/1996 10:59:03
Date Last Updated:	05/23/2003 09:21:05
Staff Id Who Did The Last Update:	SYS
Max Monthly Gallons:	Not reported
Vapor Recovery Installed:	Unknown
Vapor Notify Required:	Unknown

LATLONG:

Program Id:	Not reported
Latlong ID:	Not reported
Latitude Degrees:	Not reported
Latitude Minutes:	Not reported
Latitude Seconds:	Not reported
Longitude Degrees:	Not reported
Longitude Minutes:	Not reported
Longitude Seconds:	Not reported
Collection Date:	Not reported
Latlong Description:	Not reported
TMSP Added:	Not reported
Date Last Updated:	Not reported
Staff Id Last Updated:	Not reported
Coord Source Type:	Not reported
Org Name Source:	Not reported

AJ190 **AMERICAN IRON/SCRAPPY'S** **RCRA-CESQG** **1008881553**
WNW **1803 N 2ND ST** **MNS000104018**
1/4-1/2 **MINNEAPOLIS, MN 55411**
0.355 mi.
1875 ft. **Site 2 of 5 in cluster AJ**

Relative:
Higher

Actual:
826 ft.

RCRA-CESQG:

Date form received by agency:	05/05/2004
Facility name:	AMERICAN IRON/SCRAPPY'S
Facility address:	1803 N 2ND ST MINNEAPOLIS, MN 55411
EPA ID:	MNS000104018
Mailing address:	2800 PACIFIC ST N MINNEAPOLIS, MN 55411
Contact:	MARK J NEWBURY
Contact address:	2800 PACIFIC ST N MINNEAPOLIS, MN 55411
Contact country:	US
Contact telephone:	(612) 529-9221
Contact email:	Not reported
EPA Region:	05
Classification:	Conditionally Exempt Small Quantity Generator
Description:	Handler: generates 100 kg or less of hazardous waste per calendar month, and accumulates 1000 kg or less of hazardous waste at any time; or generates 1 kg or less of acutely hazardous waste per calendar month, and accumulates at any time: 1 kg or less of acutely hazardous waste; or 100 kg or less of any residue or contaminated soil, waste or other debris resulting from the cleanup of a spill, into or on any land or water, of acutely hazardous waste; or generates 100 kg or less of any residue or contaminated soil, waste or other debris resulting from the cleanup of a spill, into or on any land or water, of acutely

AMERICAN IRON/SCRAPPY'S (Continued) **1008881553**

hazardous waste during any calendar month, and accumulates at any time: 1 kg or less of acutely hazardous waste; or 100 kg or less of any residue or contaminated soil, waste or other debris resulting from the cleanup of a spill, into or on any land or water, of acutely hazardous waste

Owner/Operator Summary:

Owner/operator name:	AMERICAN IRON & STEEL CO
Owner/operator address:	2800 PACIFIC ST N MINNEAPOLIS, MN 55411
Owner/operator country:	US
Owner/operator telephone:	(612) 529-9221
Legal status:	Private
Owner/Operator Type:	Operator
Owner/Op start date:	05/06/2004
Owner/Op end date:	Not reported

Handler Activities Summary:

U.S. importer of hazardous waste:	No
Mixed waste (haz. and radioactive):	No
Recycler of hazardous waste:	No
Transporter of hazardous waste:	No
Treater, storer or disposer of HW:	No
Underground injection activity:	No
On-site burner exemption:	No
Furnace exemption:	No
Used oil fuel burner:	No
Used oil processor:	No
User oil refiner:	No
Used oil fuel marketer to burner:	No
Used oil Specification marketer:	No
Used oil transfer facility:	No
Used oil transporter:	No
Off-site waste receiver:	Commercial status unknown

Violation Status: No violations found

AJ191 **AMERICAN STEEL & SUPPLY** **MN LS** **S105892437**
WNW **1803 N 2ND ST** **LAST** **N/A**
1/4-1/2 **MINNEAPOLIS, MN 55411**
0.355 mi.
1875 ft. **Site 3 of 5 in cluster AJ**

Relative:
Higher

Actual:
826 ft.

MN LS:

Link ID:	5914
EPA ID:	Not reported
MPCA ID:	VP17690
Method:	M1
CERCLIS:	No
National Priorities List:	No
PLP:	No
Voluntary Cleanup & Investigation:	Yes
RCRA Treatment Storage & Disposal:	No
RCRA Generator:	No
Solid Waste Permit:	No
Dumps:	No
No Further Remedial Action Planned:	No
Delisted From PLP By MPCA:	No

AMERICAN STEEL & SUPPLY (Continued) **S105892437**

LCP:	No
Brownfield:	No
Entity Type:	VIC

LAST:

Site ID:	230402
MN PCA ID:	268279
Leak Site:	Both Leak and Property Transfer Site
File Archive Box:	Not reported
File Archive Lot:	Not reported
Soil Digout Date:	Not reported
Cubic Yards Excavated:	Not reported
Cond Closure Date:	Not reported
Complete Site Closure Date:	**07/18/2003 00:00:00**
Contaminated Soils Remaining:	Yes
Enforcement Action Begin Dt:	Not reported
Last Trust Eligible:	No
Offsite Contamination:	No
Reimbursement Awarded:	No
Release Discovered Date:	11/20/2001 00:00:00
Leak Reported Date:	06/18/2003 00:00:00
Std Letter Response Date:	Not reported
Surface Water Impact:	No
Utility Project Flag:	No
TMSP Added:	07/10/2003 15:10:34
TMSP Last Update:	09/20/2005 15:49:33
Staff Id Last Update:	DMITZUK
Release From UST:	Yes
Release From LUST:	No
Tank Registration Status Code:	N
VPIC Application Date:	06/18/2003 00:00:00
VPIC Acres:	2
Leak Id:	15303
Addr Id:	209746
Township Name:	Fort Snelling
Active Flag:	No
Country Code:	USA
Foreign State:	Not reported
Foreign Zone:	Not reported
State County Code:	MN
Interest Type:	LS
Interest Phone:	NO CORE PI PH.
Interest Start Date:	07/10/2003 00:00:00
Interest End Date:	Not reported
Vapor Intrusion Checked Flag:	Not reported
Soil Gas Data Collected Flag:	Not reported
Soil Gas Action Level Flag:	Not reported
Sub Slab Sample Collected Flag:	Not reported
Indoor Air Collected Flag:	Not reported
Vapor Intrusion Action Flag:	Not reported
Vapor Intrusion Comments:	Not reported
Soil Gas Data Comments:	Not reported
Source:	CORE
Comments:	VPIC-Both

LEAK CLEANUP ACTIONS:

MN PCA ID:	Not reported

AMERICAN STEEL & SUPPLY (Continued) **S105892437**

Leak Action Approval Date:	Not reported
Leak Action Begin Date:	Not reported
Leak Action End Date:	Not reported
TMSP Added:	Not reported
TMSP Last Update:	Not reported
Staff Id Last Update:	Not reported

LEAK GW INFO:

MN PCA ID:	268279
Dw Supply Contam:	Not reported
Free Product Observed:	Not reported
Free Product Thickness:	Not reported
Ground Water Contam:	Yes
GW Cleanup Goal:	Not reported
Gw Exceeds Cleanup Goal:	Not reported
Cleanup Goal Achieved:	Not reported
Water Supply Exceeds Ral:	Not reported
Well Type Code:	Not reported
Impacted Aquifer Code:	Not reported
TMSP Added:	07/24/2003 11:17:34
TMSP Last Update:	11/04/2003 12:57:09
Staff Id Last Update:	RSUCHAN
Mtbe Present Now:	Not reported
Mtbe Present Historically:	Not reported
Mtbe High Ug Per Liter Char:	Not reported
Mtbe High Ug Per Liter Numb:	Not reported
Mtbe High Level Date:	Not reported
Free Product At Close:	Not reported
Staff Id Ass:	Not reported
PWS Well:	Not reported
Prot Flag:	Not reported
Sens Flag:	Not reported

LEAK PRODUCT RELEASED:

MN PCA ID:	268279
Prod Released Sequence Id:	39018
Leak Product:	Aviation Gas
Tmsp Added:	07/24/2003 11:17:34
Tmsp Last_updt:	07/24/2003 11:17:34
Staff Id Last Updt:	MKOPLIT

AI192 **UNION SCRAP IRON & METAL CO SHAFER PLT** **FINDS** **1000337748**
WSW **129 PLYMOUTH AVENUE NORTH** **CORRACTS** **MND000685867**
1/4-1/2 **MINNEAPOLIS, MN 55411** **CERC-NFRAP**
0.359 mi. **Delisted NPL**
1893 ft. **Site 3 of 15 in cluster AI** **RCRA-NonGen**

Relative: Higher

Actual: 829 ft.

FINDS:

Registry ID: 110032988051

Environmental Interest/Information System

RCRAInfo is a national information system that supports the Resource Conservation and Recovery Act (RCRA) program through the tracking of events and activities related to facilities that generate, transport, and treat, store, or dispose of hazardous waste. RCRAInfo allows RCRA program staff to track the notification, permit, compliance, and corrective action activities required under RCRA.

UNION SCRAP IRON & METAL CO SHAFER PLT (Continued) **1000337748**

CORRACTS:

EPA ID: MND000685867
EPA Region: 5
Area Name: ENTIRE FACILITY
Actual Date: 01/25/2002
Action: CA725NO - Current Human Exposures Under Control, Current human exposures are NOT under control
NAICS Code(s): Not reported
Original schedule date: Not reported
Schedule end date: Not reported

EPA ID: MND000685867
EPA Region: 5
Area Name: ENTIRE FACILITY
Actual Date: 01/25/2002
Action: CA750NO - Migration of Contaminated Groundwater under Control, Unacceptable migration of contaminated groundwater is observed or expected
NAICS Code(s): Not reported
Original schedule date: Not reported
Schedule end date: Not reported

EPA ID: MND000685867
EPA Region: 5
Area Name: ENTIRE FACILITY
Actual Date: 03/06/2003
Action: CA400 - Date For Remedy Selection (CM Imposed)
NAICS Code(s): Not reported
Original schedule date: Not reported
Schedule end date: Not reported

EPA ID: MND000685867
EPA Region: 5
Area Name: ENTIRE FACILITY
Actual Date: 03/26/1999
Action: CA100 - RFI Imposition
NAICS Code(s): Not reported
Original schedule date: Not reported
Schedule end date: Not reported

EPA ID: MND000685867
EPA Region: 5
Area Name: ENTIRE FACILITY
Actual Date: 09/27/1995
Action: CA200 - RFI Approved
NAICS Code(s): Not reported
Original schedule date: Not reported
Schedule end date: Not reported

EPA ID: MND000685867
EPA Region: 5
Area Name: ENTIRE FACILITY
Actual Date: 09/30/1993
Action: CA075ME - CA Prioritization, Facility or area was assigned a medium corrective action priority

UNION SCRAP IRON & METAL CO SHAFER PLT (Continued) **1000337748**

NAICS Code(s): Not reported
Original schedule date: Not reported
Schedule end date: Not reported

EPA ID: MND000685867
EPA Region: 5
Area Name: ENTIRE FACILITY
Actual Date: 09/30/1997
Action: CA725IN - Current Human Exposures Under Control, More information is needed to make a determination
NAICS Code(s): Not reported
Original schedule date: Not reported
Schedule end date: Not reported

EPA ID: MND000685867
EPA Region: 5
Area Name: ENTIRE FACILITY
Actual Date: 09/30/1997
Action: CA750IN - Migration of Contaminated Groundwater under Control, More information is needed to make a determination
NAICS Code(s): Not reported
Original schedule date: Not reported
Schedule end date: Not reported

EPA ID: MND000685867
EPA Region: 5
Area Name: ENTIRE FACILITY
Actual Date: 10/30/1997
Action: CA210SF - CA Responsibility Referred To A Non-RCRA Federal Authority, Corrective Action at the facility or area referred to CERCLA
NAICS Code(s): Not reported
Original schedule date: Not reported
Schedule end date: Not reported

CERC-NFRAP:
Site ID: 0505615
Federal Facility: Not a Federal Facility
NPL Status: Not on the NPL
Non NPL Status: NFRAP

CERCLIS-NFRAP Site Contact Name(s):
Contact Title: RESPONSIBLE PARTY INVESTIGATOR
Contact Name: SALLY JANSEN
Contact Tel: (312) 353-9046

Contact Title: EPA ORC
Contact Name: RICHARD NAGLE
Contact Tel: (312) 353-8222

Contact Title: RESPONSIBLE PARTY INVESTIGATOR
Contact Name: JANET PFUNDHELLER
Contact Tel: (312) 353-5821

CERCLIS-NFRAP Assessment History:
Action: LI
Date Started: Not reported

UNION SCRAP IRON & METAL CO SHAFER PLT (Continued) **1000337748**

Date Completed: 09/01/1984
Priority Level: Not reported

Action: PH
Date Started: Not reported
Date Completed: 07/06/1987
Priority Level: Not reported

Action: CLAIM IN BANKRUPTCY PROCEEDING
Date Started: 06/30/1987
Date Completed: 07/15/1987
Priority Level: Not reported

Action: RJ
Date Started: Not reported
Date Completed: 07/15/1987
Priority Level: Not reported

Action: FG
Date Started: Not reported
Date Completed: 07/15/1987
Priority Level: Not reported

Action: DISCOVERY
Date Started: Not reported
Date Completed: 12/07/1987
Priority Level: Not reported

Action: ISSUE REQ LTTRS (104e)
Date Started: Not reported
Date Completed: 11/17/1988
Priority Level: Not reported

Action: PRELIMINARY ASSESSMENT
Date Started: Not reported
Date Completed: 11/30/1988
Priority Level: Higher priority for further assessment

Action: DL
Date Started: Not reported
Date Completed: 12/16/1988
Priority Level: Not reported

Action: ADMINISTRATIVE RECORDS
Date Started: 02/09/1989
Date Completed: Not reported
Priority Level: Not reported

Action: ISSUE REQ LTTRS (104e)
Date Started: Not reported
Date Completed: 07/26/1990
Priority Level: Not reported

Action: HS
Date Started: Not reported
Date Completed: 09/28/1990
Priority Level: Not reported

UNION SCRAP IRON & METAL CO SHAFER PLT (Continued) **1000337748**

Action: NPL RP SEARCH
Date Started: Not reported
Date Completed: 09/28/1990
Priority Level: Not reported

Action: ARCHIVE SITE
Date Started: Not reported
Date Completed: 12/02/1992
Priority Level: Not reported

Action: PRELIMINARY ASSESSMENT
Date Started: Not reported
Date Completed: 12/02/1992
Priority Level: NFRAP: No further Remedial Action planned

RCRA-NonGen:
Date form received by agency: 11/17/1980
Facility name: SHAFER METAL RECYCLERS
Facility address: 129 PLYMOUTH AVE NORTH
MINNEAPOLIS, MN 55411
EPA ID: MND000685867
Mailing address: 210 15TH AVENUE NORTH
MINNEAPOLIS, MN 55411
Contact: RICK ROSEN
Contact address: 210 15TH AVENUE NORTH
MINNEAPOLIS, MN 55411
Contact country: US
Contact telephone: (612) 522-4471
Contact email: Not reported
EPA Region: 05
Classification: Non-Generator
Description: Handler: Non-Generators do not presently generate hazardous waste

Owner/Operator Summary:
Owner/operator name: NAME NOT REPORTED
Owner/operator address: ADDRESS NOT REPORTED
CITY NOT REPORTED, AK 99998
Owner/operator country: Not reported
Owner/operator telephone: (312) 555-1212
Legal status: Private
Owner/Operator Type: Operator
Owner/Op start date: Not reported
Owner/Op end date: Not reported

Owner/operator name: UNION SCRAP IRON & METAL COMPANY
Owner/operator address: ADDRESS NOT REPORTED
CITY NOT REPORTED, AK 99998
Owner/operator country: Not reported
Owner/operator telephone: (312) 555-1212
Legal status: Private
Owner/Operator Type: Owner
Owner/Op start date: Not reported
Owner/Op end date: Not reported

UNION SCRAP IRON & METAL CO SHAFER PLT (Continued) **1000337748**

Handler Activities Summary:
U.S. importer of hazardous waste: Unknown
Mixed waste (haz. and radioactive): Unknown
Recycler of hazardous waste: No
Transporter of hazardous waste: No
Treater, storer or disposer of HW: No
Underground injection activity: No
On-site burner exemption: Unknown
Furnace exemption: Unknown
Used oil fuel burner: No
Used oil processor: No
User oil refiner: No
Used oil fuel marketer to burner: No
Used oil Specification marketer: No
Used oil transfer facility: No
Used oil transporter: No
Off-site waste receiver: Commercial status unknown

Historical Generators:
Date form received by agency: 08/18/1980
Facility name: SHAFER METAL RECYCLERS
Classification: Not a generator, verified

Hazardous Waste Summary:
Waste code: D000
Waste name: Not Defined

Waste code: D002
Waste name: A WASTE WHICH HAS A PH OF LESS THAN 2 OR GREATER THAN 12.5 IS CONSIDERED TO BE A CORROSIVE HAZARDOUS WASTE. SODIUM HYDROXIDE, A CAUSTIC SOLUTION WITH A HIGH PH, IS OFTEN USED BY INDUSTRIES TO CLEAN OR DEGREASE PARTS. HYDROCHLORIC ACID, A SOLUTION WITH A LOW PH, IS USED BY MANY INDUSTRIES TO CLEAN METAL PARTS PRIOR TO PAINTING. WHEN THESE CAUSTIC OR ACID SOLUTIONS BECOME CONTAMINATED AND MUST BE DISPOSED, THE WASTE WOULD BE A CORROSIVE HAZARDOUS WASTE.

Corrective Action Summary:
Event date: 09/30/1993
Event: CA Prioritization, Facility or area was assigned a medium corrective action priority.

Event date: 09/27/1995
Event: RFI Approved

Event date: 09/30/1997
Event: Current Human Exposures under Control, More information is needed to make a determination.

Event date: 09/30/1997
Event: Igration of Contaminated Groundwater under Control, More information is needed to make a determination.

Event date: 10/30/1997
Event: CA Responsibility Referred To A Non-RCRA Federal Authority, Corrective Action at the facility or area referred to CERCLA.

UNION SCRAP IRON & METAL CO SHAFER PLT (Continued) **1000337748**

Event date: 03/26/1999
Event: RFI Imposition

Event date: 01/25/2002
Event: Current Human Exposures under Control, Current human exposures are NOT under control.

Event date: 01/25/2002
Event: Igration of Contaminated Groundwater under Control, Unacceptable migration of contaminated groundwater is observed or expected.

Event date: 03/06/2003
Event: Date For Remedy Selection (CM Imposed)

Violation Status: No violations found

AI193 **SHAFER METAL RECYCLING** **MN DEL PLP** **S105077295**
WSW **129 PLYMOUTH AVENUE NORTH** **N/A**
1/4-1/2 **MINNEAPOLIS, MN**
0.359 mi.
1893 ft. **Site 4 of 15 in cluster AI**

Relative:
Higher

Actual:
829 ft.

Facility:
Facility Id: Not reported
Program Id: Not reported
Leak Id: Not reported
Link Id: Not reported
EPA Id: Not reported
Region: Not reported
EPA Region: Not reported
On NPL: Not reported
Score: Not reported
Priority 1: Not reported
Description1: Not reported
Description2: Not reported
Current Status: Not reported
NPL Status: Not reported
Release Date: / /
Released Qty: Not reported
Cleaned Date: / /
Chemical: Not reported
Date Rem/Delisted: Not reported
Non NPL Status: Not reported
Assigned Staff: Not reported

AI194 **SHAFER METAL RECYCLING** **SHWS** **S105804508**
WSW **129 PLYMOUTH AVE NORTH** **MN LS** **N/A**
1/4-1/2 **MINNEAPOLIS, MN 55411** **SRS**
0.359 mi.
1893 ft. **Site 5 of 15 in cluster AI**

Relative:
Higher

Actual:
829 ft.

SHWS:
Facility Id: SR78
Core Program Interest Id: 390
Facility Address 2: Not reported
Link Id: Battery Mf
Site Type: False

SHAFER METAL RECYCLING (Continued) **S105804508**

Active?:	True
MPCA Region:	Metro
Site Size:	1.25
Score:	41
Enforcement Lead Agency:	MPCA
Federal Deferral Pilot?:	False
Site Classification A Emergency:	False
Site Classification B O and m:	False
Site Classification C Rd/ra:	True
Site Classification D Ri/fs:	True
Fund Financed:	False
Plp:	True
District:	Metro
Program Site Was Referred From:	SA
Program Interest:	SF
Physical Location:	Southeast corner of Plymouth Ave and 2nd Street North.
Natural Resource Damage:	False
Cleanup Cost:	Not reported
Indian Reservation Land?:	False
Reservation Name:	Not reported
MPCA-owned Wells At Site?:	False
Created By:	Dale Trippler
Created Date:	5/1/1994
Last Update Date:	2/12/2008
Federal Facility?:	False
Primary Funding Source:	Estimated RP Expenditures
Epa Id:	MND000685867
MPCA Id:	Not reported
Basin code:	2
Major water:	20
Minor water:	Not reported
File Location:	Archival Storage
VIC Application GIS:	False
Notes:	See also RCRA 1032
Contact Type:	Staff OSI (On-Site Inspector)
Company Name:	MPCA
Contact Address:	520 Lafayette Rd
Contact Address 2:	Not reported
Contact City,St,Zip:	St. Paul, MN 551554194
Contact Province:	Not reported
Contact Country:	Not reported
Contact Postal code:	Not reported
Contact Phone:	6512967715
Contact Phone Ext:	Not reported
Contact Fax:	Not reported
Contact E-mail:	Not reported
Contact Cell Phone:	Not reported
Contact Information Last Updated:	1/28/1999
Misc Contact Info:	Not reported
Receive Invoice:	F
Staff Id Num:	3357
Contact Type:	Former Staff OSI
Company Name:	MPCA
Contact Address:	Lafayette Rd
Contact Address 2:	Not reported
Contact City,St,Zip:	St. Paul, MN 551554194

SHAFER METAL RECYCLING (Continued) **S105804508**

Contact Province:	Not reported
Contact Country:	Not reported
Contact Postal code:	Not reported
Contact Phone:	6512971790
Contact Phone Ext:	Not reported
Contact Fax:	Not reported
Contact E-mail:	Not reported
Contact Cell Phone:	Not reported
Contact Information Last Updated:	1/28/1999
Misc Contact Info:	Not reported
Receive Invoice:	F
Staff Id Num:	3397

Contact Type:	Staff PL/PM (Project Leader/Project Manager)s
Company Name:	MPCA
Contact Address:	520 Lafayette Rd
Contact Address 2:	Not reported
Contact City,St,Zip:	St. Paul, MN 551554194
Contact Province:	Not reported
Contact Country:	Not reported
Contact Postal code:	Not reported
Contact Phone:	6512967299
Contact Phone Ext:	Not reported
Contact Fax:	Not reported
Contact E-mail:	Not reported
Contact Cell Phone:	Not reported
Contact Information Last Updated:	2/3/1999
Misc Contact Info:	Not reported
Receive Invoice:	F
Staff Id Num:	219

Contact Type:	Staff TA (Technical Analyst)
Company Name:	MPCA
Contact Address:	520 Lafayette Rd.
Contact Address 2:	Not reported
Contact City,St,Zip:	St. Paul, MN 551554194
Contact Province:	Not reported
Contact Country:	Not reported
Contact Postal code:	Not reported
Contact Phone:	651-296-7267
Contact Phone Ext:	Not reported
Contact Fax:	651-296-9707
Contact E-mail:	fred.campbell@pca.state.mn.us
Contact Cell Phone:	Not reported
Contact Information Last Updated:	11/25/1998
Misc Contact Info:	Not reported
Receive Invoice:	F
Staff Id Num:	3213

Contact Type:	Staff Administrative Support
Company Name:	MPCA
Contact Address:	520 Lafayette Road North
Contact Address 2:	Not reported
Contact City,St,Zip:	St. Paul, MN 551554194
Contact Province:	Not reported
Contact Country:	Not reported
Contact Postal code:	Not reported

SHAFER METAL RECYCLING (Continued) **S105804508**

Contact Phone:	6512829882
Contact Phone Ext:	Not reported
Contact Fax:	6512969707
Contact E-mail:	Not reported
Contact Cell Phone:	Not reported
Contact Information Last Updated:	2/3/1999
Misc Contact Info:	Not reported
Receive Invoice:	F
Staff Id Num:	4

Contact Type:	Staff AG (Attorney General)
Company Name:	MN Attorney General's Office
Contact Address:	445 Minnesota Street
Contact Address 2:	Suite 900 NCL Tower
Contact City,St,Zip:	St. Paul, MN 55101
Contact Province:	Not reported
Contact Country:	Not reported
Contact Postal code:	Not reported
Contact Phone:	6512967703
Contact Phone Ext:	Not reported
Contact Fax:	Not reported
Contact E-mail:	Not reported
Contact Cell Phone:	Not reported
Contact Information Last Updated:	11/25/1998
Misc Contact Info:	Not reported
Receive Invoice:	F
Staff Id Num:	Not reported

Contact Type:	Responsible Party
Company Name:	MNDOT
Contact Address:	3485 Hadley Ave North
Contact Address 2:	Mail Stop 620
Contact City,St,Zip:	Oakdale, MN 551283307
Contact Province:	Not reported
Contact Country:	Not reported
Contact Postal code:	Not reported
Contact Phone:	6517795102
Contact Phone Ext:	Not reported
Contact Fax:	6517795109
Contact E-mail:	Not reported
Contact Cell Phone:	Not reported
Contact Information Last Updated:	11/25/1998
Misc Contact Info:	Not reported
Receive Invoice:	F
Staff Id Num:	Not reported

Contaminant Id:	Lead
Contaminated Media:	Soil
Req Cleanup Concluded:	500
Cleanup Lvl Measure Units:	mg/Kg
Basis For Req Cleanup Lvl:	Other
Max Residual Contamination:	63700
Date Info Last Updated:	12/15/1998

Facid:	SR78
Event:	Hazard Ranking System (SRS) Package
Additional Information:	Site scored for PLP

SHAFER METAL RECYCLING (Continued) **S105804508**

Start Date:	9/16/1984
End Date:	9/18/1984
Planned Start Date:	Not reported
Planned End Date:	Not reported
Date Info Last Updated:	11/25/1998
Record Number:	6260

Facid:	SR78
Event:	138
Additional Information:	Check progress of cleanup
Start Date:	10/27/2004
End Date:	10/27/2004
Planned Start Date:	Not reported
Planned End Date:	Not reported
Date Info Last Updated:	6/9/2004
Record Number:	18685

Facid:	SR78
Event:	142
Additional Information:	Initial soil and Ground water testing by Soil Exploration Co. (?)
Start Date:	5/1/1984
End Date:	5/15/1984
Planned Start Date:	Not reported
Planned End Date:	Not reported
Date Info Last Updated:	11/25/1998
Record Number:	6269

Facid:	SR78
Event:	150
Additional Information:	Delisting
Start Date:	Not reported
End Date:	8/30/2005
Planned Start Date:	Not reported
Planned End Date:	Not reported
Date Info Last Updated:	4/8/2005
Record Number:	23311

Facid:	SR78
Event:	150
Additional Information:	Site added to PLP
Start Date:	10/30/1984
End Date:	8/31/2005
Planned Start Date:	Not reported
Planned End Date:	Not reported
Date Info Last Updated:	4/5/2001
Record Number:	6261

Facid:	SR78
Event:	RFI Sent
Additional Information:	To potential owner/operators and generators
Start Date:	Not reported
End Date:	5/1/1994
Planned Start Date:	Not reported
Planned End Date:	Not reported
Date Info Last Updated:	4/5/2001
Record Number:	6272

SHAFER METAL RECYCLING (Continued) **S105804508**

Facid: SR78
Event: RFRA Issued
Additional Information: RFRA (to MnDOT) approved by MPCA Board
Start Date: Not reported
End Date: 3/26/1991
Planned Start Date: Not reported
Planned End Date: Not reported
Date Info Last Updated: 4/5/2001
Record Number: 6271

Facid: SR78
Event: MDD Issued
Additional Information: Selected remedy memorialized
Start Date: Not reported
End Date: 3/6/2003
Planned Start Date: Not reported
Planned End Date: 12/1/2001
Date Info Last Updated: 10/25/2001
Record Number: 8689

Facid: SR78
Event: Consent Order Issued
Additional Information: Agreement between MPCA, MnDOT, others
Start Date: Not reported
End Date: 8/15/2001
Planned Start Date: Not reported
Planned End Date: 8/30/2001
Date Info Last Updated: 10/25/2001
Record Number: 8685

Facid: SR78
Event: Remedial Action
Additional Information: Buildings were demolished
Start Date: 11/1/1982
End Date: 11/30/1982
Planned Start Date: Not reported
Planned End Date: Not reported
Date Info Last Updated: 11/25/1998
Record Number: 6267

Facid: SR78
Event: Remedial Action
Additional Information: None Entered
Start Date: 10/6/2004
End Date: 12/10/2004
Planned Start Date: 6/30/2003
Planned End Date: 9/15/2003
Date Info Last Updated: 8/15/2003
Record Number: 17146

Facid: SR78
Event: Remedial Action
Additional Information: Excavation/disposal of Pb-contaminated soils
Start Date: 10/6/2004
End Date: 12/10/2004
Planned Start Date: 10/1/2002
Planned End Date: 12/30/2002

SHAFER METAL RECYCLING (Continued) **S105804508**

Date Info Last Updated:	1/22/2002
Record Number:	8687

Facid:	SR78
Event:	Remedial Design
Additional Information:	None Entered
Start Date:	5/15/2004
End Date:	Not reported
Planned Start Date:	Not reported
Planned End Date:	11/1/2001
Date Info Last Updated:	10/25/2001
Record Number:	8686

Facid:	SR78
Event:	Preliminary Assessment
Additional Information:	Completed by MPCA staff
Start Date:	8/18/1988
End Date:	8/26/1988
Planned Start Date:	Not reported
Planned End Date:	Not reported
Date Info Last Updated:	11/25/1998
Record Number:	2245

Facid:	SR78
Event:	Issue Commissioner Notice Letter
Additional Information:	Sent to MnDOT
Start Date:	Not reported
End Date:	3/14/1991
Planned Start Date:	Not reported
Planned End Date:	Not reported
Date Info Last Updated:	4/5/2001
Record Number:	6270

Facid:	SR78
GW Recepts Prot by Rem Actn:	Not reported
Ecological receptors present:	False
Type of ecological receptors:	Not reported
Acres of contaminated soil:	1.25
Volume of contaminated soil:	Not reported
Acres of surface water impacted:	Not reported
Acres of wetland impacted:	Not reported
Acres of sediment impacted:	Not reported
GW Plume Area Acres:	Not reported
Cleanup Conducted:	True
Acres of Contam Soil remediate:	0
Volume of Soil Cleaned:	2000
# Municipal wells contamd:	Not reported
# Dom wells contam:	Not reported
# People Impct SW intake contam:	Not reported
# Drums Revolved from site:	Not reported
Yr Soil Remediated:	Not reported
Acres of Soil w/ Restrict Access:	Not reported
Yr IC remedy complete:	Not reported
Yr GW remedy completed:	Not reported
Year GWIC completed:	Not reported
Acres of wetland of sediment remediated:	Not reported
Public financing:	False

SHAFER METAL RECYCLING (Continued) **S105804508**

Assurance help:	False
Land use Classfn At Site:	Industrial
Land use Vicinity Of Site:	Commercial
Deed notif Present On Site:	False
Restrictive Covenant Present:	False
Restrictions:	Not reported
GW Pump and Treat Used at site:	False
Quaternary Perched:	False
Quaternary Water Table:	True
Quaternary Confined:	False
Cretaceous:	False
Plattville:	False
St. peter:	False
Prairie Duchien:	False
Jordan:	False
Ironton/Galesville:	False
Mt Simon Hinckley:	False
Precambrian Undefferentiated:	False
Other/Unknown Aquifier:	False
Date Info Last Updated:	5/19/2009
Inst Control Info Updated:	Not reported
Inst Control Filed Location:	Not reported
SW Classification (Primary):	Not reported
SW Classification (Secondary):	Not reported
Miscellaneous:	Not reported
SW Comments:	Not reported

MN LS:

Link ID:	390
EPA ID:	MND000685867
MPCA ID:	SR78
Method:	I1
CERCLIS:	Yes
National Priorities List:	No
PLP:	Yes
Voluntary Cleanup & Investigation:	No
RCRA Treatment Storage & Disposal:	No
RCRA Generator:	No
Solid Waste Permit:	No
Dumps:	Yes
No Further Remedial Action Planned:	No
Delisted From PLP By MPCA:	No
LCP:	No
Brownfield:	No
Entity Type:	PLP

MN SRS:

Facility ID:	RCRA1032
SEC Address:	Not reported
Link Id:	390
Facility Type:	Other
Active:	True
Pay Complete:	False
MPCA Region:	Metro
Size Acres:	1.25

SHAFER METAL RECYCLING (Continued) **S105804508**

HRS Score:	41
Enforcement Lead Agency:	MPCA
Federal Defferal Plot:	False
Emergency:	False
Site Classification:	False
RD/RA:	True
RL/FS:	True
Fund financed:	False
Npl:	False
Plp:	True
District:	Metro
Program Referred from:	Site Assessment
Program Interest:	RCRA
Physical Location:	_
Natural Source damage:	False
Clean up Cost:	Not reported
Indian Reservation:	False
Reserve Name:	Not reported
MPCA Owned Wells at site:	False
Created By:	Jim Seaberg
Date Created:	12/28/2000
Date Last Updated:	1/18/2002
Federal Facility:	False
Primary Funding Source:	Not reported
EPA Id:	MND000685867
MPCA Id:	Not reported
Alpha Sort:	Not reported
Legal Distt:	58B
Congressional Distt:	5
Public Land Survey Method:	M
Map Scale For PLS Locational Data:	A
Township 2:	29
Range:	24
PLS Township Suffix:	W
section:	22
PLS Qtr Section (160 Acres):	Not reported
PLS Qtr-Qtr Section (40 Acres):	Not reported
Pls Qtr-Qtr-Qtr Section (10 Acres):	Not reported
Pls Qtr-Qtr-Qtr-Qtr Secion (2.5 Acres):	Not reported
Quad:	1289
NAD Number:	83
Desc Of UTM Coord Pt:	Not reported
UTM Coord Pt Data Source:	Not reported
Org Providing UTM Coord Point Data:	Not reported
mpcapgmac:	Not reported
Utm Coord Pt Data Collection Method:	Not reported
Date Of Utm Coord Pt Data Collection:	Not reported
COL Date Qual:	Not reported
Map Scale:	Not reported
verifmeth:	Not reported
horizref:	Not reported
Utm Source:	2
Utm Method:	I1
Utm Scale:	A
Utm Accuracy:	Not reported
Utm East:	477985.7939
Utm North:	4982042.27813

SHAFER METAL RECYCLING (Continued) **S105804508**

Utm Zone:	15
Basin Code:	2
Major Watershed:	20
Minor Watershed:	Not reported
Public Land Survey Method 2:	Not reported
Map Scale For PLS Locational Data 2:	Not reported
Township 2:	Not reported
Range 2:	Not reported
PLS Township Suffix 2:	Not reported
Section 2:	Not reported
PLS Qtr Section (160 Acres) 2:	Not reported
PLS Qtr-Qtr Section (40 Acres) 2:	Not reported
PLS Qtr-Qtr Section (10 Acres) 2:	Not reported
PLS Qtr-Qtr Section (2.5 Acres) 2:	Not reported
Quad 2:	Not reported
File Location:	Lektriever (St. Paul Office)
VIC Application GIS:	False
Notes:	See SR78 for info on invest. and cleanup.
Contact Type:	Staff PL/PM (Project Leader/Project Manager)s
Company Name:	MPCA
Contact Address:	520 Lafayette Rd
Contact Address 2:	Not reported
Contact City,St,Zip:	St. Paul, MN 551554194
Contact Province:	Not reported
Contact Country:	Not reported
Contact Postal code:	Not reported
Contact Phone:	Not reported
Contact Phone Ext:	Not reported
Contact Fax:	Not reported
Contact E-mail:	Not reported
Contact Cell Phone:	Not reported
Contact Information Last Updated:	12/13/2001
Misc Contact Info:	Not reported
Receive Invoice:	F
Staff Id Num:	219

Contact Type:	Staff TA (Technical Analyst)
Company Name:	MPCA
Contact Address:	520 Lafayette Rd.
Contact Address 2:	Not reported
Contact City,St,Zip:	St. Paul, MN 551554194
Contact Province:	Not reported
Contact Country:	Not reported
Contact Postal code:	Not reported
Contact Phone:	651-296-7267
Contact Phone Ext:	Not reported
Contact Fax:	651-296-9707
Contact E-mail:	fred.campbell@pca.state.mn.us
Contact Cell Phone:	Not reported
Contact Information Last Updated:	1/10/2002
Misc Contact Info:	Not reported
Receive Invoice:	F
Staff Id Num:	3213

Contaminant Id:	Not reported
Contaminated Media:	Not reported
Req Cleanup Concluded:	Not reported

SHAFER METAL RECYCLING (Continued) **S105804508**

Cleanup Lvl Measure Units: Not reported
Basis For Req Cleanup Lvl: Not reported
Max Residual Contamination: Not reported
Date Info Last Updated: Not reported

Facid: RCRA1032
Event: 166
Additional Information: None Entered
Start Date: Not reported
End Date: 3/26/1991
Planned Start Date: Not reported
Planned End Date: Not reported
Date Info Last Updated: 7/29/2002
Record Number: 14661

Facid: RCRA1032
Event: 170
Additional Information: None Entered
Start Date: Not reported
End Date: 9/27/1995
Planned Start Date: Not reported
Planned End Date: Not reported
Date Info Last Updated: 7/29/2002
Record Number: 14662

Facid: RCRA1032
Event: 175
Additional Information: None Entered
Start Date: Not reported
End Date: 6/10/1998
Planned Start Date: Not reported
Planned End Date: Not reported
Date Info Last Updated: 7/29/2002
Record Number: 14664

Facid: RCRA1032
Event: 184
Additional Information: None Entered
Start Date: Not reported
End Date: 1/25/2002
Planned Start Date: Not reported
Planned End Date: Not reported
Date Info Last Updated: Not reported
Record Number: 10026

Facid: RCRA1032
Event: 185
Additional Information: None Entered
Start Date: Not reported
End Date: 1/25/2002
Planned Start Date: Not reported
Planned End Date: Not reported
Date Info Last Updated: 7/29/2002
Record Number: 14660

Facid: RCRA1032
Event: 188

SHAFER METAL RECYCLING (Continued) **S105804508**

Additional Information:	None Entered
Start Date:	Not reported
End Date:	10/30/1997
Planned Start Date:	Not reported
Planned End Date:	Not reported
Date Info Last Updated:	7/29/2002
Record Number:	14663

Facid:	Not reported
GW Recepts Prot by Rem Actn:	Not reported
Ecological receptors present:	Not reported
Type of ecological receptors:	Not reported
Acres of contaminated soil:	Not reported
Volume of contaminated soil:	Not reported
Acres of surface water impacted:	Not reported
Acres of wetland impacted:	Not reported
Acres of sediment impacted:	Not reported
GW Plume Area Acres:	Not reported
Cleanup Conducted:	Not reported
Acres of Contam Soil remediate:	Not reported
Volume of Soil Cleaned:	Not reported
# Municipal wells contamd:	Not reported
# Dom wells contam:	Not reported
# People Impct SW intake contam:	Not reported
# Drums Revolved from site:	Not reported
Yr Soil Remediated:	Not reported
Acres of Soil w/ Restrict Access:	Not reported
Yr IC remedy complete:	Not reported
Yr GW remedy completed:	Not reported
Year GWIC completed:	Not reported
Acres of wetland of sediment remediated:	Not reported
Public financing:	Not reported
Assurance help:	Not reported
Land use Classfn At Site:	Not reported
Land use Vicinity Of Site:	Not reported
Deed notif Present On Site:	Not reported
Restrictive Covenant Present:	Not reported
Restrictions: Not reported	
GW Pump and Treat Used at site:	Not reported
Quaternary Perched:	Not reported
Quaternary Water Table:	Not reported
Quaternary Confined:	Not reported
Cretaceous:	Not reported
Plattville:	Not reported
St. peter:	Not reported
Prairie Duchien:	Not reported
Jordan:	Not reported
Ironton/Galesville:	Not reported
Mt Simon Hinckley:	Not reported
Precambrian Undefferentiated:	Not reported
Other/Unknown Aquifier:	Not reported
Date Info Last Updated:	Not reported
Inst Control Info Updated:	Not reported
Inst Control Filed Location:	Not reported
SW Classification (Primary):	Not reported
SW Classification (Secondary):	Not reported
Miscellaneous: Not reported	

SHAFER METAL RECYCLING (Continued) **S105804508**

SW Comments: Not reported

Facility ID:	SR78
SEC Address:	Not reported
Link Id:	390
Facility Type:	Battery Mfg./Recyc.
Active:	False
Pay Complete:	True
MPCA Region:	Metro
Size Acres:	1.25
HRS Score:	41
Enforcement Lead Agency:	MPCA
Federal Defferal Plot:	False
Emergency:	False
Site Classification:	False
RD/RA:	True
RL/FS:	True
Fund financed:	False
Npl:	False
Plp:	True
District:	Metro
Program Referred from:	SA
Program Interest:	SF
Physical Location:	Southeast corner of Plymouth Ave and 2nd Street North.
Natural Source damage:	False
Clean up Cost:	Not reported
Indian Reservation:	False
Reserve Name:	Not reported
MPCA Owned Wells at site:	False
Created By:	Dale Trippler
Date Created:	5/1/1994
Date Last Updated:	2/12/2008
Federal Facility:	False
Primary Funding Source:	Estimated RP Expenditures
EPA Id:	MND000685867
MPCA Id:	Not reported
Alpha Sort:	Not reported
Legal Distt:	58B
Congressional Distt:	5
Public Land Survey Method:	M
Map Scale For PLS Locational Data:	A
Township 2:	29
Range:	24
PLS Township Suffix:	W
section:	15
PLS Qtr Section (160 Acres):	se
PLS Qtr-Qtr Section (40 Acres):	sw
Pls Qtr-Qtr-Qtr Section (10 Acres):	sw
Pls Qtr-Qtr-Qtr-Qtr Secion (2.5 Acres):	sw
Quad:	1289
NAD Number:	83
Desc Of UTM Coord Pt:	Not reported
UTM Coord Pt Data Source:	Not reported
Org Providing UTM Coord Point Data:	Not reported
mpcapgmac:	Not reported
Utm Coord Pt Data Collection Method:	Not reported

SHAFER METAL RECYCLING (Continued) **S105804508**

Date Of Utm Coord Pt Data Collection:	Not reported
COL Date Qual:	Not reported
Map Scale:	Not reported
verifmeth:	Not reported
horizref:	Not reported
Utm Source:	2
Utm Method:	I1
Utm Scale:	A
Utm Accuracy:	Not reported
Utm East:	477985.7939
Utm North:	4982042.27813
Utm Zone:	15
Basin Code:	2
Major Watershed:	20
Minor Watershed:	Not reported
Public Land Survey Method 2:	Not reported
Map Scale For PLS Locational Data 2:	Not reported
Township 2:	Not reported
Range 2:	Not reported
PLS Township Suffix 2:	Not reported
Section 2:	Not reported
PLS Qtr Section (160 Acres) 2:	Not reported
PLS Qtr-Qtr Section (40 Acres) 2:	Not reported
PLS Qtr-Qtr Section (10 Acres) 2:	Not reported
PLS Qtr-Qtr Section (2.5 Acres) 2:	Not reported
Quad 2:	Not reported
File Location:	Archival Storage
VIC Application GIS:	False
Notes:	See also RCRA 1032
Contact Type:	Staff OSI (On-Site Inspector)
Company Name:	MPCA
Contact Address:	520 Lafayette Rd
Contact Address 2:	Not reported
Contact City,St,Zip:	St. Paul, MN 551554194
Contact Province:	Not reported
Contact Country:	Not reported
Contact Postal code:	Not reported
Contact Phone:	6512967715
Contact Phone Ext:	Not reported
Contact Fax:	Not reported
Contact E-mail:	Not reported
Contact Cell Phone:	Not reported
Contact Information Last Updated:	1/28/1999
Misc Contact Info:	Not reported
Receive Invoice:	F
Staff Id Num:	3357

Contact Type:	Former Staff OSI
Company Name:	MPCA
Contact Address:	Lafayette Rd
Contact Address 2:	Not reported
Contact City,St,Zip:	St. Paul, MN 551554194
Contact Province:	Not reported
Contact Country:	Not reported
Contact Postal code:	Not reported
Contact Phone:	6512971790
Contact Phone Ext:	Not reported

SHAFER METAL RECYCLING (Continued) **S105804508**

Contact Fax: Not reported
Contact E-mail: Not reported
Contact Cell Phone: Not reported
Contact Information Last Updated: 1/28/1999
Misc Contact Info: Not reported
Receive Invoice: F
Staff Id Num: 3397

Contact Type: Staff PL/PM (Project Leader/Project Manager)s
Company Name: MPCA
Contact Address: 520 Lafayette Rd
Contact Address 2: Not reported
Contact City,St,Zip: St. Paul, MN 551554194
Contact Province: Not reported
Contact Country: Not reported
Contact Postal code: Not reported
Contact Phone: 6512967299
Contact Phone Ext: Not reported
Contact Fax: Not reported
Contact E-mail: Not reported
Contact Cell Phone: Not reported
Contact Information Last Updated: 2/3/1999
Misc Contact Info: Not reported
Receive Invoice: F
Staff Id Num: 219

Contact Type: Staff TA (Technical Analyst)
Company Name: MPCA
Contact Address: 520 Lafayette Rd.
Contact Address 2: Not reported
Contact City,St,Zip: St. Paul, MN 551554194
Contact Province: Not reported
Contact Country: Not reported
Contact Postal code: Not reported
Contact Phone: 651-296-7267
Contact Phone Ext: Not reported
Contact Fax: 651-296-9707
Contact E-mail: fred.campbell@pca.state.mn.us
Contact Cell Phone: Not reported
Contact Information Last Updated: 11/25/1998
Misc Contact Info: Not reported
Receive Invoice: F
Staff Id Num: 3213

Contact Type: Staff Administrative Support
Company Name: MPCA
Contact Address: 520 Lafayette Road North
Contact Address 2: Not reported
Contact City,St,Zip: St. Paul, MN 551554194
Contact Province: Not reported
Contact Country: Not reported
Contact Postal code: Not reported
Contact Phone: 6512829882
Contact Phone Ext: Not reported
Contact Fax: 6512969707
Contact E-mail: Not reported
Contact Cell Phone: Not reported

SHAFER METAL RECYCLING (Continued) **S105804508**

Contact Information Last Updated: 2/3/1999
Misc Contact Info: Not reported
Receive Invoice: F
Staff Id Num: 4

Contact Type: Staff AG (Attorney General)
Company Name: MN Attorney General's Office
Contact Address: 445 Minnesota Street
Contact Address 2: Suite 900 NCL Tower
Contact City,St,Zip: St. Paul, MN 55101
Contact Province: Not reported
Contact Country: Not reported
Contact Postal code: Not reported
Contact Phone: 6512967703
Contact Phone Ext: Not reported
Contact Fax: Not reported
Contact E-mail: Not reported
Contact Cell Phone: Not reported
Contact Information Last Updated: 11/25/1998
Misc Contact Info: Not reported
Receive Invoice: F
Staff Id Num: Not reported

Contact Type: Responsible Party
Company Name: MNDOT
Contact Address: 3485 Hadley Ave North
Contact Address 2: Mail Stop 620
Contact City,St,Zip: Oakdale, MN 551283307
Contact Province: Not reported
Contact Country: Not reported
Contact Postal code: Not reported
Contact Phone: 6517795102
Contact Phone Ext: Not reported
Contact Fax: 6517795109
Contact E-mail: Not reported
Contact Cell Phone: Not reported
Contact Information Last Updated: 11/25/1998
Misc Contact Info: Not reported
Receive Invoice: F
Staff Id Num: Not reported

Contaminant Id: Lead
Contaminated Media: Soil
Req Cleanup Concluded: 500
Cleanup Lvl Measure Units: mg/Kg
Basis For Req Cleanup Lvl: Other
Max Residual Contamination: 63700
Date Info Last Updated: 12/15/1998

Facid: SR78
Event: Hazard Ranking System (SRS) Package
Additional Information: Site scored for PLP
Start Date: 9/16/1984
End Date: 9/18/1984
Planned Start Date: Not reported
Planned End Date: Not reported
Date Info Last Updated: 11/25/1998

SHAFER METAL RECYCLING (Continued) **S105804508**

Record Number: 6260

Facid: SR78
Event: 138
Additional Information: Check progress of cleanup
Start Date: 10/27/2004
End Date: 10/27/2004
Planned Start Date: Not reported
Planned End Date: Not reported
Date Info Last Updated: 6/9/2004
Record Number: 18685

Facid: SR78
Event: 142
Additional Information: Initial soil and Ground water testing by Soil Exploration Co. (?)
Start Date: 5/1/1984
End Date: 5/15/1984
Planned Start Date: Not reported
Planned End Date: Not reported
Date Info Last Updated: 11/25/1998
Record Number: 6269

Facid: SR78
Event: 150
Additional Information: Delisting
Start Date: Not reported
End Date: 8/30/2005
Planned Start Date: Not reported
Planned End Date: Not reported
Date Info Last Updated: 4/8/2005
Record Number: 23311

Facid: SR78
Event: 150
Additional Information: Site added to PLP
Start Date: 10/30/1984
End Date: 8/31/2005
Planned Start Date: Not reported
Planned End Date: Not reported
Date Info Last Updated: 4/5/2001
Record Number: 6261

Facid: SR78
Event: RFI Sent
Additional Information: To potential owner/operators and generators
Start Date: Not reported
End Date: 5/1/1994
Planned Start Date: Not reported
Planned End Date: Not reported
Date Info Last Updated: 4/5/2001
Record Number: 6272

Facid: SR78
Event: RFRA Issued
Additional Information: RFRA (to MnDOT) approved by MPCA Board
Start Date: Not reported
End Date: 3/26/1991

SHAFER METAL RECYCLING (Continued) **S105804508**

Planned Start Date: Not reported
Planned End Date: Not reported
Date Info Last Updated: 4/5/2001
Record Number: 6271

Facid: SR78
Event: MDD Issued
Additional Information: Selected remedy memorialized
Start Date: Not reported
End Date: 3/6/2003
Planned Start Date: Not reported
Planned End Date: 12/1/2001
Date Info Last Updated: 10/25/2001
Record Number: 8689

Facid: SR78
Event: Consent Order Issued
Additional Information: Agreement between MPCA, MnDOT, others
Start Date: Not reported
End Date: 8/15/2001
Planned Start Date: Not reported
Planned End Date: 8/30/2001
Date Info Last Updated: 10/25/2001
Record Number: 8685

Facid: SR78
Event: Remedial Action
Additional Information: Buildings were demolished
Start Date: 11/1/1982
End Date: 11/30/1982
Planned Start Date: Not reported
Planned End Date: Not reported
Date Info Last Updated: 11/25/1998
Record Number: 6267

Facid: SR78
Event: Remedial Action
Additional Information: None Entered
Start Date: 10/6/2004
End Date: 12/10/2004
Planned Start Date: 6/30/2003
Planned End Date: 9/15/2003
Date Info Last Updated: 8/15/2003
Record Number: 17146

Facid: SR78
Event: Remedial Action
Additional Information: Excavation/disposal of Pb-contaminated soils
Start Date: 10/6/2004
End Date: 12/10/2004
Planned Start Date: 10/1/2002
Planned End Date: 12/30/2002
Date Info Last Updated: 1/22/2002
Record Number: 8687

Facid: SR78
Event: Remedial Design

SHAFER METAL RECYCLING (Continued) **S105804508**

Additional Information:	None Entered
Start Date:	5/15/2004
End Date:	Not reported
Planned Start Date:	Not reported
Planned End Date:	11/1/2001
Date Info Last Updated:	10/25/2001
Record Number:	8686

Facid:	SR78
Event:	Preliminary Assessment
Additional Information:	Completed by MPCA staff
Start Date:	8/18/1988
End Date:	8/26/1988
Planned Start Date:	Not reported
Planned End Date:	Not reported
Date Info Last Updated:	11/25/1998
Record Number:	2245

Facid:	SR78
Event:	Issue Commissioner Notice Letter
Additional Information:	Sent to MnDOT
Start Date:	Not reported
End Date:	3/14/1991
Planned Start Date:	Not reported
Planned End Date:	Not reported
Date Info Last Updated:	4/5/2001
Record Number:	6270

Facid:	SR78
GW Recepts Prot by Rem Actn:	Not reported
Ecological receptors present:	False
Type of ecological receptors:	Not reported
Acres of contaminated soil:	1.25
Volume of contaminated soil:	Not reported
Acres of surface water impacted:	Not reported
Acres of wetland impacted:	Not reported
Acres of sediment impacted:	Not reported
GW Plume Area Acres:	Not reported
Cleanup Conducted:	True
Acres of Contam Soil remediate:	0
Volume of Soil Cleaned:	2000
# Municipal wells contamd:	Not reported
# Dom wells contam:	Not reported
# People Impct SW intake contam:	Not reported
# Drums Revolved from site:	Not reported
Yr Soil Remediated:	Not reported
Acres of Soil w/ Restrict Access:	Not reported
Yr IC remedy complete:	Not reported
Yr GW remedy completed:	Not reported
Year GWIC completed:	Not reported
Acres of wetland of sediment remediated:	Not reported
Public financing:	False
Assurance help:	False
Land use Classfn At Site:	Industrial
Land use Vicinity Of Site:	Commercial
Deed notif Present On Site:	False
Restrictive Covenant Present:	False

SHAFER METAL RECYCLING (Continued) **S105804508**

Restrictions:	Not reported
GW Pump and Treat Used at site:	False
Quaternary Perched:	False
Quaternary Water Table:	True
Quaternary Confined:	False
Cretaceous:	False
Plattville:	False
St. peter:	False
Prairie Duchien:	False
Jordan:	False
Ironton/Galesville:	False
Mt Simon Hinckley:	False
Precambrian Undefferentiated:	False
Other/Unknown Aquifier:	False
Date Info Last Updated:	5/19/2009
Inst Control Info Updated:	Not reported
Inst Control Filed Location:	Not reported
SW Classification (Primary):	Not reported
SW Classification (Secondary):	Not reported
Miscellaneous:	Not reported
SW Comments:	Not reported

AJ195 **AMERICAN STEEL & SUPPLY** **VIC** **S105872375**
WNW **1803 SECOND STREET NORTH** **SRS** **N/A**
1/4-1/2 **MINNEAPOLIS, MN 55411**
0.359 mi.
1898 ft. **Site 4 of 5 in cluster AJ**

Relative:
Higher

Actual:
826 ft.

MN Voluntary Investigation Cleanup Program:

Facility ID:	VP17690
Facility Type:	Other Mfg.
Facility Address 2:	Not reported
Core Program Interest Id:	337296
Link Id:	5914
Active:	False
Pay Complete:	False
MPCA Region:	Metro
Size Acres:	2
HRS Score:	Not reported
Enforcement Lead Agency:	MPCA
Federal Defferal Plot:	False
Emergency:	False
Site Classification:	False
RD/RA:	False
RL/FS:	False
Fund financed:	False
Npl:	False
Plp:	False
District:	Metro
Program Reffered from:	Not reported
Program Interest:	VIC
Physical Location:	none
Natural Source damage:	False
Clean up Cost:	Not reported
Indian Reservation:	False
Reservation Name:	Not reported
MPCA Owned Wells at site:	False

AMERICAN STEEL & SUPPLY (Continued) **S105872375**

Created By:	Pjensen
Date Created:	6/13/2003
Date Last Updated:	8/16/2007
Federal Facility:	False
Primary Funding Source:	Not reported
EPA Id:	Not reported
MPCA Id:	Not reported
Alpha Sort:	Not reported
Legal Distt:	58B
Congressional Dist:	Not reported
Scale Of Map Used Pls Loc Data:	Not reported
Township:	Not reported
Range:	Not reported
Range East West:	Not reported
Section:	Not reported
Pls Qtr Section (160 Acres):	Not reported
Pls Qtr Qtr Section (40 Acres):	Not reported
Pls Qtr-Qtr-Qtr Section (10 Acres):	Not reported
Pls Qtr-Qtr-Qtr-Qtr Section (2.5 Acres):	Not reported
Quad:	Not reported
NAD Number:	83
Desc Of UTM Coord Pt:	Not reported
UTM Coord Pt Data Source:	Not reported
Org Providing The UTM Coord Point Data:	Not reported
Method For Loc Public Land Survey:	Not reported
Method Of Utm Coord Pt Data Collection:	Not reported
Date Of Utm Coord Pt Data Collection:	Not reported
COL Date Qual:	Not reported
Map Scale:	Not reported
Verification Method:	Not reported
horizref:	Not reported
Utm Source:	U
Utm Method:	M1
Utm Scale:	A
Utm Accuracy:	U
Utm East:	477880.75
Utm North:	4982773
Utm Zone:	15
Basin Code:	Not reported
Major Watershed:	Not reported
Major Watershed:	Not reported
Method For Loc Public Land Survey:	Not reported
Scale Of Map Used Pls Loc Data:	Not reported
Township 2:	Not reported
Range 2:	Not reported
Range East West:	Not reported
Section 2:	Not reported
Pls Qtr Section (160 Acres) 2:	Not reported
Pls Qtr Qtr Section (40 Acres)2:	Not reported
Pls Qtr Qtr Qtr Section (10 Acres)2:	Not reported
Pls Qtr Qtr Qtr Qtr Section (2.5 Acres) 2:	Not reported
Quad 2:	Not reported
File Location:	Archival Storage
GIS Application GIS:	False
Notes:	File archived
Contact Type:	Consultant
Company Name:	Landmark Environmental, LLC

AMERICAN STEEL & SUPPLY (Continued) **S105872375**

Contact Address: 2042 West 98th Street
Contact Address 2: Not reported
Contact City,St,Zip: Bloomington, MN 55431
Contact Province: Not reported
Contact Country: Not reported
Contact Postal code: Not reported
Contact Phone: 9528879601
Contact Phone Ext: Not reported
Contact Fax: 9528879605
Contact E-mail: khaberman@landmarkenv.com
Contact Cell Phone: Not reported
Contact Information Last Updated: 6/16/2003
Misc Contact Info: Not reported
Receive Invoice: F
Staff Id Num: Not reported

Contact Type: Owner
Company Name: American Steel & Supply Co., LP
Contact Address: 1803 Second Street North
Contact Address 2: Not reported
Contact City,St,Zip: Minneapolis, MN 55449
Contact Province: Not reported
Contact Country: Not reported
Contact Postal code: Not reported
Contact Phone: 6125299221
Contact Phone Ext: Not reported
Contact Fax: 6125292548
Contact E-mail: Not reported
Contact Cell Phone: Not reported
Contact Information Last Updated: 6/16/2003
Misc Contact Info: Not reported
Receive Invoice: F
Staff Id Num: Not reported

Contact Type: Staff TA (Technical Analyst)
Company Name: MPCA
Contact Address: 520 Lafayette Road North
Contact Address 2: Not reported
Contact City,St,Zip: St. Paul, MN 551554194
Contact Province: Not reported
Contact Country: Not reported
Contact Postal code: Not reported
Contact Phone: 6512978279
Contact Phone Ext: Not reported
Contact Fax: Not reported
Contact E-mail: Not reported
Contact Cell Phone: Not reported
Contact Information Last Updated: 6/16/2003
Misc Contact Info: Not reported
Receive Invoice: F
Staff Id Num: 3219

Contact Type: Staff PL/PM (Project Leader/Project Manager)s
Company Name: MPCA
Contact Address: 520 Lafayette Road North
Contact Address 2: Not reported
Contact City,St,Zip: St. Paul, MN 551554194

AMERICAN STEEL & SUPPLY (Continued) **S105872375**

Contact Province:	Not reported
Contact Country:	Not reported
Contact Postal code:	Not reported
Contact Phone:	6512967744
Contact Phone Ext:	Not reported
Contact Fax:	Not reported
Contact E-mail:	Not reported
Contact Cell Phone:	Not reported
Contact Information Last Updated:	6/16/2003
Misc Contact Info:	Not reported
Receive Invoice:	F
Staff Id Num:	3289

Contact Type:	Voluntary Party
Company Name:	Jeffrey A. Olson, PLLC
Contact Address:	7831 Glenroy Road, Suite 185
Contact Address 2:	Not reported
Contact City,St,Zip:	Edina, MN 55439
Contact Province:	Not reported
Contact Country:	Not reported
Contact Postal code:	Not reported
Contact Phone:	9528354709
Contact Phone Ext:	Not reported
Contact Fax:	Not reported
Contact E-mail:	Not reported
Contact Cell Phone:	Not reported
Contact Information Last Updated:	6/16/2003
Misc Contact Info:	Not reported
Receive Invoice:	T
Staff Id Num:	Not reported

Contaminant Id:	Total Petroleum Hydrocarbons
Contaminated Media:	Ground Water
Req Cleanup Concluded:	Not reported
Cleanup Lvl Measure Units:	ug/L
Basis For Req Cleanup Lvl:	Not reported
Max Residual Contamination:	1900
Date Info Last Updated:	8/14/2003

Contaminant Id:	Trichloroethylene; (TCE
Contaminated Media:	Ground Water
Req Cleanup Concluded:	Not reported
Cleanup Lvl Measure Units:	ug/L
Basis For Req Cleanup Lvl:	Not reported
Max Residual Contamination:	53
Date Info Last Updated:	8/14/2003

Contaminant Id:	Vinyl chloride; (chloroethene
Contaminated Media:	Ground Water
Req Cleanup Concluded:	Not reported
Cleanup Lvl Measure Units:	ug/L
Basis For Req Cleanup Lvl:	Not reported
Max Residual Contamination:	0.33000001
Date Info Last Updated:	8/14/2003

Contaminant Id:	Total Petroleum Hydrocarbons
Contaminated Media:	Soil

AMERICAN STEEL & SUPPLY (Continued) **S105872375**

Req Cleanup Concluded:	Not reported
Cleanup Lvl Measure Units:	mg/Kg
Basis For Req Cleanup Lvl:	Not reported
Max Residual Contamination:	540
Date Info Last Updated:	8/14/2003

Contaminant Id:	00-00-0
Contaminated Media:	Ground Water
Req Cleanup Concluded:	Not reported
Cleanup Lvl Measure Units:	Not reported
Basis For Req Cleanup Lvl:	Not reported
Max Residual Contamination:	Not reported
Date Info Last Updated:	8/14/2003

Facid:	VP17690
Event:	VIC Program Participation Dates (Start/End)
Additional Information:	None Entered
Start Date:	6/13/2003
End Date:	6/28/2006
Planned Start Date:	Not reported
Planned End Date:	Not reported
Date Info Last Updated:	6/16/2003
Record Number:	16814

Facid:	Not reported
GW Recepts Prot by Rem Actn:	Not reported
Ecological receptors present:	Not reported
Type of ecological receptors:	Not reported
Acres of contaminated soil:	Not reported
Volume of contaminated soil:	Not reported
Acres of surface water impacted:	Not reported
Acres of wetland impacted:	Not reported
Acres of sediment impacted:	Not reported
GW Plume Area Acres:	Not reported
Cleanup Conducted:	Not reported
Acres of Contam Soil remediate:	Not reported
Volume of Soil Cleaned:	Not reported
# Municipal wells contamd:	Not reported
# Dom wells contam:	Not reported
# People Impct SW intake contam:	Not reported
# Drums Revolved from site:	Not reported
Yr Soil Remediated:	Not reported
Acres of Soil w/ Restrict Access:	Not reported
Yr IC remedy complete:	Not reported
Yr GW remedy completed:	Not reported
Year GWIC completed:	Not reported
Acres of wetland of sediment remediated:	Not reported
Public financing:	Not reported
Assurance help:	Not reported
Land use Classfn At Site:	Not reported
Land use Vicinity Of Site:	Not reported
Deed notif Present On Site:	Not reported
Restrictive Covenant Present:	Not reported
Restrictions:	Not reported
GW Pump and Treat Used at site:	Not reported
Quaternary Perched:	Not reported
Quaternary Water Table:	Not reported

AMERICAN STEEL & SUPPLY (Continued) **S105872375**

Quaternary Confined:	Not reported
Cretaceous:	Not reported
Plattville:	Not reported
St. peter:	Not reported
Prairie Duchien:	Not reported
Jordan:	Not reported
Ironton/Galesville:	Not reported
Mt Simon Hinckley:	Not reported
Precambrian Undefferentiated:	Not reported
Other/Unknown Aquifier:	Not reported
Date Info Last Updated:	Not reported
Inst Control Info Updated:	Not reported
Inst Control Filed Location:	Not reported
SW Classification (Primary):	Not reported
SW Classification (Secondary):	Not reported
Miscellaneous: Not reported	
SW Comments:	Not reported

MN SRS:

Facility ID:	VP17690
SEC Address:	Not reported
Link Id:	5914
Facility Type:	Other Mfg.
Active:	False
Pay Complete:	False
MPCA Region:	Metro
Size Acres:	2
HRS Score:	Not reported
Enforcement Lead Agency:	MPCA
Federal Defferal Plot:	False
Emergency:	False
Site Classification:	False
RD/RA:	False
RL/FS:	False
Fund financed:	False
Npl:	False
Plp:	False
District:	Metro
Program Referred from:	Not reported
Program Interest:	VIC
Physical Location:	none
Natural Source damage:	False
Clean up Cost:	Not reported
Indian Reservation:	False
Reserve Name:	Not reported
MPCA Owned Wells at site:	False
Created By:	Pjensen
Date Created:	6/13/2003
Date Last Updated:	8/16/2007
Federal Facility:	False
Primary Funding Source:	Not reported
EPA Id:	Not reported
MPCA Id:	Not reported
Alpha Sort:	Not reported
Legal Distt:	58B
Congressional Distt:	Not reported

AMERICAN STEEL & SUPPLY (Continued) **S105872375**

Public Land Survey Method:	Not reported
Map Scale For PLS Locational Data:	Not reported
Township 2:	Not reported
Range:	Not reported
PLS Township Suffix:	Not reported
section:	Not reported
PLS Qtr Section (160 Acres):	Not reported
PLS Qtr-Qtr Section (40 Acres):	Not reported
Pls Qtr-Qtr-Qtr Section (10 Acres):	Not reported
Pls Qtr-Qtr-Qtr-Qtr Secion (2.5 Acres):	Not reported
Quad:	Not reported
NAD Number:	83
Desc Of UTM Coord Pt:	Not reported
UTM Coord Pt Data Source:	Not reported
Org Providing UTM Coord Point Data:	Not reported
mpcapgmac:	Not reported
Utm Coord Pt Data Collection Method:	Not reported
Date Of Utm Coord Pt Data Collection:	Not reported
COL Date Qual:	Not reported
Map Scale:	Not reported
verifmeth:	Not reported
horizref:	Not reported
Utm Source:	U
Utm Method:	M1
Utm Scale:	A
Utm Accuracy:	U
Utm East:	477880.75
Utm North:	4982773
Utm Zone:	15
Basin Code:	Not reported
Major Watershed:	Not reported
Minor Watershed:	Not reported
Public Land Survey Method 2:	Not reported
Map Scale For PLS Locational Data 2:	Not reported
Township 2:	Not reported
Range 2:	Not reported
PLS Township Suffix 2:	Not reported
Section 2:	Not reported
PLS Qtr Section (160 Acres) 2:	Not reported
PLS Qtr-Qtr Section (40 Acres) 2:	Not reported
PLS Qtr-Qtr Section (10 Acres) 2:	Not reported
PLS Qtr-Qtr Section (2.5 Acres) 2:	Not reported
Quad 2:	Not reported
File Location:	Archival Storage
VIC Application GIS:	False
Notes:	File archived
Contact Type:	Consultant
Company Name:	Landmark Environmental, LLC
Contact Address:	2042 West 98th Street
Contact Address 2:	Not reported
Contact City,St,Zip:	Bloomington, MN 55431
Contact Province:	Not reported
Contact Country:	Not reported
Contact Postal code:	Not reported
Contact Phone:	9528879601
Contact Phone Ext:	Not reported
Contact Fax:	9528879605

AMERICAN STEEL & SUPPLY (Continued) **S105872375**

Contact E-mail: khaberman@landmarkenv.com
Contact Cell Phone: Not reported
Contact Information Last Updated: 6/16/2003
Misc Contact Info: Not reported
Receive Invoice: F
Staff Id Num: Not reported

Contact Type: Owner
Company Name: American Steel & Supply Co., LP
Contact Address: 1803 Second Street North
Contact Address 2: Not reported
Contact City,St,Zip: Minneapolis, MN 55449
Contact Province: Not reported
Contact Country: Not reported
Contact Postal code: Not reported
Contact Phone: 6125299221
Contact Phone Ext: Not reported
Contact Fax: 6125292548
Contact E-mail: Not reported
Contact Cell Phone: Not reported
Contact Information Last Updated: 6/16/2003
Misc Contact Info: Not reported
Receive Invoice: F
Staff Id Num: Not reported

Contact Type: Staff TA (Technical Analyst)
Company Name: MPCA
Contact Address: 520 Lafayette Road North
Contact Address 2: Not reported
Contact City,St,Zip: St. Paul, MN 551554194
Contact Province: Not reported
Contact Country: Not reported
Contact Postal code: Not reported
Contact Phone: 6512978279
Contact Phone Ext: Not reported
Contact Fax: Not reported
Contact E-mail: Not reported
Contact Cell Phone: Not reported
Contact Information Last Updated: 6/16/2003
Misc Contact Info: Not reported
Receive Invoice: F
Staff Id Num: 3219

Contact Type: Staff PL/PM (Project Leader/Project Manager)s
Company Name: MPCA
Contact Address: 520 Lafayette Road North
Contact Address 2: Not reported
Contact City,St,Zip: St. Paul, MN 551554194
Contact Province: Not reported
Contact Country: Not reported
Contact Postal code: Not reported
Contact Phone: 6512967744
Contact Phone Ext: Not reported
Contact Fax: Not reported
Contact E-mail: Not reported
Contact Cell Phone: Not reported
Contact Information Last Updated: 6/16/2003

AMERICAN STEEL & SUPPLY (Continued) **S105872375**

Misc Contact Info: Not reported
Receive Invoice: F
Staff Id Num: 3289

Contact Type: Voluntary Party
Company Name: Jeffrey A. Olson, PLLC
Contact Address: 7831 Glenroy Road, Suite 185
Contact Address 2: Not reported
Contact City,St,Zip: Edina, MN 55439
Contact Province: Not reported
Contact Country: Not reported
Contact Postal code: Not reported
Contact Phone: 9528354709
Contact Phone Ext: Not reported
Contact Fax: Not reported
Contact E-mail: Not reported
Contact Cell Phone: Not reported
Contact Information Last Updated: 6/16/2003
Misc Contact Info: Not reported
Receive Invoice: T
Staff Id Num: Not reported

Contaminant Id: Total Petroleum Hydrocarbons
Contaminated Media: Ground Water
Req Cleanup Concluded: Not reported
Cleanup Lvl Measure Units: ug/L
Basis For Req Cleanup Lvl: Not reported
Max Residual Contamination: 1900
Date Info Last Updated: 8/14/2003

Contaminant Id: Trichloroethylene; (TCE
Contaminated Media: Ground Water
Req Cleanup Concluded: Not reported
Cleanup Lvl Measure Units: ug/L
Basis For Req Cleanup Lvl: Not reported
Max Residual Contamination: 53
Date Info Last Updated: 8/14/2003

Contaminant Id: Vinyl chloride; (chloroethene
Contaminated Media: Ground Water
Req Cleanup Concluded: Not reported
Cleanup Lvl Measure Units: ug/L
Basis For Req Cleanup Lvl: Not reported
Max Residual Contamination: 0.33000001
Date Info Last Updated: 8/14/2003

Contaminant Id: Total Petroleum Hydrocarbons
Contaminated Media: Soil
Req Cleanup Concluded: Not reported
Cleanup Lvl Measure Units: mg/Kg
Basis For Req Cleanup Lvl: Not reported
Max Residual Contamination: 540
Date Info Last Updated: 8/14/2003

Contaminant Id: 00-00-0
Contaminated Media: Ground Water
Req Cleanup Concluded: Not reported

AMERICAN STEEL & SUPPLY (Continued) **S105872375**

Cleanup Lvl Measure Units:	Not reported
Basis For Req Cleanup Lvl:	Not reported
Max Residual Contamination:	Not reported
Date Info Last Updated:	8/14/2003

Facid:	VP17690
Event:	VIC Program Participation Dates (Start/End)
Additional Information:	None Entered
Start Date:	6/13/2003
End Date:	6/28/2006
Planned Start Date:	Not reported
Planned End Date:	Not reported
Date Info Last Updated:	6/16/2003
Record Number:	16814

Facid:	Not reported
GW Recepts Prot by Rem Actn:	Not reported
Ecological receptors present:	Not reported
Type of ecological receptors:	Not reported
Acres of contaminated soil:	Not reported
Volume of contaminated soil:	Not reported
Acres of surface water impacted:	Not reported
Acres of wetland impacted:	Not reported
Acres of sediment impacted:	Not reported
GW Plume Area Acres:	Not reported
Cleanup Conducted:	Not reported
Acres of Contam Soil remediate:	Not reported
Volume of Soil Cleaned:	Not reported
# Municipal wells contamd:	Not reported
# Dom wells contam:	Not reported
# People Impct SW intake contam:	Not reported
# Drums Revolved from site:	Not reported
Yr Soil Remediated:	Not reported
Acres of Soil w/ Restrict Access:	Not reported
Yr IC remedy complete:	Not reported
Yr GW remedy completed:	Not reported
Year GWIC completed:	Not reported
Acres of wetland of sediment remediated:	Not reported
Public financing:	Not reported
Assurance help:	Not reported
Land use Classfn At Site:	Not reported
Land use Vicinity Of Site:	Not reported
Deed notif Present On Site:	Not reported
Restrictive Covenant Present:	Not reported

Restrictions: Not reported

GW Pump and Treat Used at site:	Not reported
Quaternary Perched:	Not reported
Quaternary Water Table:	Not reported
Quaternary Confined:	Not reported
Cretaceous:	Not reported
Plattville:	Not reported
St. peter:	Not reported
Prairie Duchien:	Not reported
Jordan:	Not reported
Ironton/Galesville:	Not reported
Mt Simon Hinckley:	Not reported
Precambrian Undefferentiated:	Not reported

AMERICAN STEEL & SUPPLY (Continued) **S105872375**

Other/Unknown Aquifer: Not reported
Date Info Last Updated: Not reported
Inst Control Info Updated: Not reported
Inst Control Filed Location: Not reported
SW Classification (Primary): Not reported
SW Classification (Secondary): Not reported
Miscellaneous: Not reported
SW Comments: Not reported

AJ196 **MARTIN BUSH I AND MARTIN BUSH II** **MN LS** **S105804235**
WNW **1601-1619 / 1705-1709 N 2ND ST** **N/A**
1/4-1/2 **MINNEAPOLIS, MN 55411**
0.366 mi.
1931 ft. **Site 5 of 5 in cluster AJ**

Relative:
Higher

Actual:
825 ft.

MN LS:
Link ID: 5053
EPA ID: Not reported
MPCA ID: VP11132
Method: I1
CERCLIS: No
National Priorities List: No
PLP: No
Voluntary Cleanup & Investigation: Yes
RCRA Treatment Storage & Disposal: No
RCRA Generator: No
Solid Waste Permit: No
Dumps: No
No Further Remedial Action Planned: No
Delisted From PLP By MPCA: No
LCP: No
Brownfield: No
Entity Type: VIC

AK197 **AA BATTERY CO** **SHWS** **S106495461**
WSW **1410 N 2ND ST** **MN LS** **N/A**
1/4-1/2 **MINNEAPOLIS, MN 55411** **SRS**
0.369 mi.
1948 ft. **Site 1 of 3 in cluster AK**

Relative:
Higher

Actual:
830 ft.

SHWS:
Facility Id: SR1023
Core Program Interest Id: 31
Facility Address 2: Not reported
Link Id: Battery Mf
Site Type: False
Active?: False
MPCA Region: Metro
Site Size: 0.5
Score: 0
Enforcement Lead Agency: MPCA
Federal Deferral Pilot?: False
Site Classification A Emergency: False
Site Classification B O and m: False
Site Classification C Rd/ra: False

AA BATTERY CO (Continued) **S106495461**

Site Classification D Ri/fs:	True
Fund Financed:	False
Plp:	False
District:	Metro
Program Site Was Referred From:	SA
Program Interest:	SF
Physical Location:	site is located on the east side of second street north at the intersection of 15th Ave.
Natural Resource Damage:	False
Cleanup Cost:	Not reported
Indian Reservation Land?:	False
Reservation Name:	Not reported
MPCA-owned Wells At Site?:	False
Created By:	Hans Neve
Created Date:	2/1/1998
Last Update Date:	3/30/2000
Federal Facility?:	False
Primary Funding Source:	Not reported
Epa Id:	MND022869846
MPCA Id:	Not reported
Basin code:	2
Major water:	20
Minor water:	Not reported
File Location:	Archival Storage
VIC Application GIS:	False

Notes: Not reported

Contact Type:	Staff PL/PM (Project Leader/Project Manager)s
Company Name:	MPCA
Contact Address:	520 Lafayette Road North
Contact Address 2:	Not reported
Contact City,St,Zip:	St. Paul, MN 551554194
Contact Province:	Not reported
Contact Country:	Not reported
Contact Postal code:	Not reported
Contact Phone:	6512966139
Contact Phone Ext:	Not reported
Contact Fax:	6512969707
Contact E-mail:	gary.krueger@pca.state.mn.us
Contact Cell Phone:	Not reported
Contact Information Last Updated:	7/22/2004
Misc Contact Info:	Not reported
Receive Invoice:	F
Staff Id Num:	3317

Contact Type:	Owner
Company Name:	Suburban TAXI cORP
Contact Address:	3315
Contact Address 2:	North Second Street
Contact City,St,Zip:	Minneapolis, MN 55412
Contact Province:	Not reported
Contact Country:	Not reported
Contact Postal code:	Not reported
Contact Phone:	6125880000
Contact Phone Ext:	Not reported
Contact Fax:	Not reported
Contact E-mail:	Not reported
Contact Cell Phone:	Not reported

AA BATTERY CO (Continued) **S106495461**

Contact Information Last Updated:	12/24/1998
Misc Contact Info:	Not reported
Receive Invoice:	F
Staff Id Num:	Not reported

Contact Type:	Staff TA (Technical Analyst)
Company Name:	MPCA
Contact Address:	520 Lafayette Rd.
Contact Address 2:	Not reported
Contact City,St,Zip:	St. Paul, MN 551554194
Contact Province:	Not reported
Contact Country:	Not reported
Contact Postal code:	Not reported
Contact Phone:	651-296-7715
Contact Phone Ext:	Not reported
Contact Fax:	651-296-9707
Contact E-mail:	hans.neve@pca.state.mn.us
Contact Cell Phone:	Not reported
Contact Information Last Updated:	12/5/1997
Misc Contact Info:	Not reported
Receive Invoice:	F
Staff Id Num:	3357

Contact Type:	Owner
Company Name:	Fleet Acquisition Corporation
Contact Address:	3315 North Second Street
Contact Address 2:	Not reported
Contact City,St,Zip:	Minneapolis, MN 55412
Contact Province:	Not reported
Contact Country:	Not reported
Contact Postal code:	Not reported
Contact Phone:	6125880000
Contact Phone Ext:	Not reported
Contact Fax:	Not reported
Contact E-mail:	Not reported
Contact Cell Phone:	Not reported
Contact Information Last Updated:	12/24/1998
Misc Contact Info:	Not reported
Receive Invoice:	F
Staff Id Num:	Not reported

Contaminant Id:	Lead
Contaminated Media:	Soil
Req Cleanup Concluded:	400
Cleanup Lvl Measure Units:	mg/Kg
Basis For Req Cleanup Lvl:	SRV
Max Residual Contamination:	240000
Date Info Last Updated:	10/6/1998

Facid:	SR1023
Event:	PRP Search - MERLA
Additional Information:	None
Start Date:	2/1/1998
End Date:	Not reported
Planned Start Date:	Not reported
Planned End Date:	Not reported
Date Info Last Updated:	2/9/1998

AA BATTERY CO (Continued) **S106495461**

Record Number: 3850

Facid: SR1023
Event: MPCA No Further Action Planned Recommendation
Additional Information: Site Screening inspection (MPCA staff)
Start Date: 12/10/1997
End Date: 2/1/1998
Planned Start Date: Not reported
Planned End Date: Not reported
Date Info Last Updated: 12/10/1997
Record Number: 1841

Facid: SR1023
Event: Site Discovery
Additional Information: None
Start Date: 1/3/1985
End Date: Not reported
Planned Start Date: Not reported
Planned End Date: Not reported
Date Info Last Updated: 2/9/1998
Record Number: 819

Facid: SR1023
GW Recepts Prot by Rem Actn: Not reported
Ecological receptors present: False
Type of ecological receptors: Not reported
Acres of contaminated soil: 0.5
Volume of contaminated soil: Not reported
Acres of surface water impacted: Not reported
Acres of wetland impacted: Not reported
Acres of sediment impacted: Not reported
GW Plume Area Acres: Not reported
Cleanup Conducted: False
Acres of Contam Soil remediate: 0
Volume of Soil Cleaned: Not reported
Municipal wells contamd: Not reported
Dom wells contam: Not reported
People Impct SW intake contam: Not reported
Drums Revolved from site: Not reported
Yr Soil Remediated: Not reported
Acres of Soil w/ Restrict Access: Not reported
Yr IC remedy complete: Not reported
Yr GW remedy completed: Not reported
Year GWIC completed: Not reported
Acres of wetland of sediment remediated: Not reported
Public financing: False
Assurance help: False
Land use Classfn At Site: Industrial
Land use Vicinity Of Site: Industrial
Deed notif Present On Site: False
Restrictive Covenant Present: False
Restrictions: Not reported
GW Pump and Treat Used at site: False
Quaternary Perched: False
Quaternary Water Table: False
Quaternary Confined: False
Cretaceous: False

AA BATTERY CO (Continued) **S106495461**

Plattville:	False
St. peter:	False
Prairie Duchien:	False
Jordan:	False
Ironton/Galesville:	False
Mt Simon Hinckley:	False
Precambrian Undefferentiated:	False
Other/Unknown Aquifier:	False
Date Info Last Updated:	12/24/1998
Inst Control Info Updated:	Not reported
Inst Control Filed Location:	Not reported
SW Classification (Primary):	Not reported
SW Classification (Secondary):	Not reported
Miscellaneous: Not reported	
SW Comments:	Not reported

MN LS:

Link ID:	31
EPA ID:	MND022869846
MPCA ID:	VP11810
Method:	I1
CERCLIS:	Yes
National Priorities List:	No
PLP:	No
Voluntary Cleanup & Investigation:	Yes
RCRA Treatment Storage & Disposal:	No
RCRA Generator:	No
Solid Waste Permit:	No
Dumps:	No
No Further Remedial Action Planned:	No
Delisted From PLP By MPCA:	No
LCP:	No
Brownfield:	No
Entity Type:	VIC

MN SRS:

Facility ID:	SR1023
SEC Address:	Not reported
Link Id:	31
Facility Type:	Battery Mfg./Recyc.
Active:	False
Pay Complete:	False
MPCA Region:	Metro
Size Acres:	0.5
HRS Score:	0
Enforcement Lead Agency:	MPCA
Federal Defferal Plot:	False
Emergency:	False
Site Classification:	False
RD/RA:	False
RL/FS:	True
Fund financed:	False
Npl:	False
Plp:	False
District:	Metro

AA BATTERY CO (Continued) **S106495461**

Program Referred from:	SA
Program Interest:	SF
Physical Location:	site is located on the east side of second street north at the intersection of 15th Ave.
Natural Source damage:	False
Clean up Cost:	Not reported
Indian Reservation:	False
Reserve Name:	Not reported
MPCA Owned Wells at site:	False
Created By:	Hans Neve
Date Created:	2/1/1998
Date Last Updated:	3/30/2000
Federal Facility:	False
Primary Funding Source:	Not reported
EPA Id:	MND022869846
MPCA Id:	Not reported
Alpha Sort:	Not reported
Legal Distt:	58B
Congressional Distt:	5
Public Land Survey Method:	U
Map Scale For PLS Locational Data:	A
Township 2:	29
Range:	24
PLS Township Suffix:	W
section:	15
PLS Qtr Section (160 Acres):	SE
PLS Qtr-Qtr Section (40 Acres):	SW
Pls Qtr-Qtr-Qtr Section (10 Acres):	NW
Pls Qtr-Qtr-Qtr-Qtr Secion (2.5 Acres):	SW
Quad:	1289
NAD Number:	83
Desc Of UTM Coord Pt:	Not reported
UTM Coord Pt Data Source:	Not reported
Org Providing UTM Coord Point Data:	Not reported
mpcapgmac:	Not reported
Utm Coord Pt Data Collection Method:	Not reported
Date Of Utm Coord Pt Data Collection:	Not reported
COL Date Qual:	Not reported
Map Scale:	Not reported
verifmeth:	Not reported
horizref:	Not reported
Utm Source:	2
Utm Method:	I1
Utm Scale:	A
Utm Accuracy:	Not reported
Utm East:	477969.97846
Utm North:	4982251.38325
Utm Zone:	15
Basin Code:	2
Major Watershed:	20
Minor Watershed:	Not reported
Public Land Survey Method 2:	Not reported
Map Scale For PLS Locational Data 2:	Not reported
Township 2:	Not reported
Range 2:	Not reported
PLS Township Suffix 2:	Not reported
Section 2:	Not reported

AA BATTERY CO (Continued) **S106495461**

PLS Qtr Section (160 Acres) 2: Not reported
PLS Qtr-Qtr Section (40 Acres) 2: Not reported
PLS Qtr-Qtr Section (10 Acres) 2: Not reported
PLS Qtr-Qtr Section (2.5 Acres) 2: Not reported
Quad 2: Not reported
File Location: Archival Storage
VIC Application GIS: False
Notes: Not reported
Contact Type: Staff PL/PM (Project Leader/Project Manager)s
Company Name: MPCA
Contact Address: 520 Lafayette Road North
Contact Address 2: Not reported
Contact City,St,Zip: St. Paul, MN 551554194
Contact Province: Not reported
Contact Country: Not reported
Contact Postal code: Not reported
Contact Phone: 6512966139
Contact Phone Ext: Not reported
Contact Fax: 6512969707
Contact E-mail: gary.krueger@pca.state.mn.us
Contact Cell Phone: Not reported
Contact Information Last Updated: 7/22/2004
Misc Contact Info: Not reported
Receive Invoice: F
Staff Id Num: 3317

Contact Type: Owner
Company Name: Suburban TAXI cORP
Contact Address: 3315
Contact Address 2: North Second Street
Contact City,St,Zip: Minneapolis, MN 55412
Contact Province: Not reported
Contact Country: Not reported
Contact Postal code: Not reported
Contact Phone: 6125880000
Contact Phone Ext: Not reported
Contact Fax: Not reported
Contact E-mail: Not reported
Contact Cell Phone: Not reported
Contact Information Last Updated: 12/24/1998
Misc Contact Info: Not reported
Receive Invoice: F
Staff Id Num: Not reported

Contact Type: Staff TA (Technical Analyst)
Company Name: MPCA
Contact Address: 520 Lafayette Rd.
Contact Address 2: Not reported
Contact City,St,Zip: St. Paul, MN 551554194
Contact Province: Not reported
Contact Country: Not reported
Contact Postal code: Not reported
Contact Phone: 651-296-7715
Contact Phone Ext: Not reported
Contact Fax: 651-296-9707
Contact E-mail: hans.neve@pca.state.mn.us
Contact Cell Phone: Not reported

AA BATTERY CO (Continued) **S106495461**

Contact Information Last Updated:	12/5/1997
Misc Contact Info:	Not reported
Receive Invoice:	F
Staff Id Num:	3357

Contact Type:	Owner
Company Name:	Fleet Acquisition Corporation
Contact Address:	3315 North Second Street
Contact Address 2:	Not reported
Contact City,St,Zip:	Minneapolis, MN 55412
Contact Province:	Not reported
Contact Country:	Not reported
Contact Postal code:	Not reported
Contact Phone:	6125880000
Contact Phone Ext:	Not reported
Contact Fax:	Not reported
Contact E-mail:	Not reported
Contact Cell Phone:	Not reported
Contact Information Last Updated:	12/24/1998
Misc Contact Info:	Not reported
Receive Invoice:	F
Staff Id Num:	Not reported

Contaminant Id:	Lead
Contaminated Media:	Soil
Req Cleanup Concluded:	400
Cleanup Lvl Measure Units:	mg/Kg
Basis For Req Cleanup Lvl:	SRV
Max Residual Contamination:	240000
Date Info Last Updated:	10/6/1998

Facid:	SR1023
Event:	PRP Search - MERLA
Additional Information:	None
Start Date:	2/1/1998
End Date:	Not reported
Planned Start Date:	Not reported
Planned End Date:	Not reported
Date Info Last Updated:	2/9/1998
Record Number:	3850

Facid:	SR1023
Event:	MPCA No Further Action Planned Recommendation
Additional Information:	Site Screening inspection (MPCA staff)
Start Date:	12/10/1997
End Date:	2/1/1998
Planned Start Date:	Not reported
Planned End Date:	Not reported
Date Info Last Updated:	12/10/1997
Record Number:	1841

Facid:	SR1023
Event:	Site Discovery
Additional Information:	None
Start Date:	1/3/1985
End Date:	Not reported
Planned Start Date:	Not reported

AA BATTERY CO (Continued) **S106495461**

Planned End Date: Not reported
Date Info Last Updated: 2/9/1998
Record Number: 819

Facid:	SR1023
GW Recepts Prot by Rem Actn:	Not reported
Ecological receptors present:	False
Type of ecological receptors:	Not reported
Acres of contaminated soil:	0.5
Volume of contaminated soil:	Not reported
Acres of surface water impacted:	Not reported
Acres of wetland impacted:	Not reported
Acres of sediment impacted:	Not reported
GW Plume Area Acres:	Not reported
Cleanup Conducted:	False
Acres of Contam Soil remediate:	0
Volume of Soil Cleaned:	Not reported
# Municipal wells contamd:	Not reported
# Dom wells contam:	Not reported
# People Impct SW intake contam:	Not reported
# Drums Revolved from site:	Not reported
Yr Soil Remediated:	Not reported
Acres of Soil w/ Restrict Access:	Not reported
Yr IC remedy complete:	Not reported
Yr GW remedy completed:	Not reported
Year GWIC completed:	Not reported
Acres of wetland of sediment remediated:	Not reported
Public financing:	False
Assurance help:	False
Land use Classfn At Site:	Industrial
Land use Vicinity Of Site:	Industrial
Deed notif Present On Site:	False
Restrictive Covenant Present:	False
Restrictions: Not reported	
GW Pump and Treat Used at site:	False
Quaternary Perched:	False
Quaternary Water Table:	False
Quaternary Confined:	False
Cretaceous:	False
Plattville:	False
St. peter:	False
Prairie Duchien:	False
Jordan:	False
Ironton/Galesville:	False
Mt Simon Hinckley:	False
Precambrian Undefferentiated:	False
Other/Unknown Aquifier:	False
Date Info Last Updated:	12/24/1998
Inst Control Info Updated:	Not reported
Inst Control Filed Location:	Not reported
SW Classification (Primary):	Not reported
SW Classification (Secondary):	Not reported
Miscellaneous: Not reported	
SW Comments:	Not reported

AK198 **AA BATTERY** **VIC** **1000104002**
WSW **1410 NORTH 2ND STREET** **INST CONTROL** **N/A**
1/4-1/2 **MINNEAPOLIS, MN 55412** **SRS**
0.369 mi.
1948 ft. **Site 2 of 3 in cluster AK**

Relative:
Higher

Actual:
830 ft.

MN Voluntary Investigation Cleanup Program:

Facility ID:	VP11810
Facility Type:	Other
Facility Address 2:	Not reported
Core Program Interest Id:	335228
Link Id:	31
Active:	False
Pay Complete:	False
MPCA Region:	Metro
Size Acres:	0.5
HRS Score:	0
Enforcement Lead Agency:	MPCA
Federal Defferal Plot:	False
Emergency:	False
Site Classification:	False
RD/RA:	False
RL/FS:	False
Fund financed:	False
Npl:	False
Plp:	False
District:	Metro
Program Reffered from:	Not reported
Program Interest:	VIC
Physical Location:	--
Natural Source damage:	False
Clean up Cost:	Not reported
Indian Reservation:	False
Reservation Name:	Not reported
MPCA Owned Wells at site:	False
Created By:	T. Cramlet
Date Created:	7/21/1999
Date Last Updated:	1/8/2009
Federal Facility:	False
Primary Funding Source:	Not reported
EPA Id:	Not reported
MPCA Id:	Not reported
Alpha Sort:	Not reported
Legal Distt:	58B
Congressional Dist:	5
Scale Of Map Used Pls Loc Data:	A
Township:	Not reported
Range:	Not reported
Range East West:	W
Section:	Not reported
Pls Qtr Section (160 Acres):	Not reported
Pls Qtr Qtr Section (40 Acres):	Not reported
Pls Qtr-Qtr-Qtr Section (10 Acres):	Not reported
Pls Qtr-Qtr-Qtr-Qtr Section (2.5 Acres):	Not reported
Quad:	1289
NAD Number:	83
Desc Of UTM Coord Pt:	Not reported
UTM Coord Pt Data Source:	Not reported
Org Providing The UTM Coord Point Data:	Not reported

AA BATTERY (Continued) **1000104002**

Method For Loc Public Land Survey:	M
Method Of Utm Coord Pt Data Collection:	Not reported
Date Of Utm Coord Pt Data Collection:	Not reported
COL Date Qual:	Not reported
Map Scale:	Not reported
Verification Method:	Not reported
horizref:	Not reported
Utm Source:	2
Utm Method:	I1
Utm Scale:	A
Utm Accuracy:	Not reported
Utm East:	477969.97846
Utm North:	4982251.38325
Utm Zone:	15
Basin Code:	2
Major Watershed:	20
Major Watershed:	Not reported
Method For Loc Public Land Survey:	Not reported
Scale Of Map Used Pls Loc Data:	Not reported
Township 2:	Not reported
Range 2:	Not reported
Range East West:	Not reported
Section 2:	Not reported
Pls Qtr Section (160 Acres) 2:	Not reported
Pls Qtr Qtr Section (40 Acres)2:	Not reported
Pls Qtr Qtr Qtr Section (10 Acres)2:	Not reported
Pls Qtr Qtr Qtr Qtr Section (2.5 Acres) 2:	Not reported
Quad 2:	Not reported
File Location:	Archival Storage
GIS Application GIS:	False
Notes:	1/24/03 Site should be referred back to MPCA Site Assessment Program for high concentrations of lead in soil. See SA file regarding site
Contact Type:	Legal Counsel
Company Name:	Hance & Iverson Ltd.
Contact Address:	941 Hillwind Road NE
Contact Address 2:	Suite 301
Contact City,St,Zip:	Minneapolis, MN 55432
Contact Province:	Not reported
Contact Country:	Not reported
Contact Postal code:	Not reported
Contact Phone:	6125717721
Contact Phone Ext:	Not reported
Contact Fax:	6125717734
Contact E-mail:	Not reported
Contact Cell Phone:	Not reported
Contact Information Last Updated:	9/28/2004
Misc Contact Info:	Not reported
Receive Invoice:	F
Staff Id Num:	Not reported

Contact Type:	Staff TA (Technical Analyst)
Company Name:	MPCA
Contact Address:	520 Lafayette Rd.
Contact Address 2:	Not reported
Contact City,St,Zip:	St. Paul, MN 551554194
Contact Province:	Not reported
Contact Country:	Not reported

AA BATTERY (Continued) **1000104002**

Contact Postal code: Not reported
Contact Phone: 651-297-8279
Contact Phone Ext: Not reported
Contact Fax: 651-296-9707
Contact E-mail: mike.connolly@pca.state.mn.us
Contact Cell Phone: Not reported
Contact Information Last Updated: 12/7/1999
Misc Contact Info: Not reported
Receive Invoice: F
Staff Id Num: 3219

Contact Type: Staff PL/PM (Project Leader/Project Manager)s
Company Name: MPCA
Contact Address: 520 Lafayette Rd
Contact Address 2: Not reported
Contact City,St,Zip: St. Paul, MN 551554194
Contact Province: Not reported
Contact Country: Not reported
Contact Postal code: Not reported
Contact Phone: 6512967744
Contact Phone Ext: Not reported
Contact Fax: Not reported
Contact E-mail: Not reported
Contact Cell Phone: Not reported
Contact Information Last Updated: 7/21/1999
Misc Contact Info: Not reported
Receive Invoice: F
Staff Id Num: 3289

Contact Type: Former Staff TA
Company Name: MPCA
Contact Address: Lafayette Rd
Contact Address 2: Not reported
Contact City,St,Zip: St. Paul, MN 551554194
Contact Province: Not reported
Contact Country: Not reported
Contact Postal code: Not reported
Contact Phone: 6512975573
Contact Phone Ext: Not reported
Contact Fax: Not reported
Contact E-mail: Not reported
Contact Cell Phone: Not reported
Contact Information Last Updated: 12/7/1999
Misc Contact Info: Not reported
Receive Invoice: F
Staff Id Num: 3294

Contact Type: Voluntary Party
Company Name: Fleet Acquisition Corp.
Contact Address: 3315 2nd Street North
Contact Address 2: Not reported
Contact City,St,Zip: Minneapolis, MN 55412
Contact Province: Not reported
Contact Country: Not reported
Contact Postal code: Not reported
Contact Phone: 6125880000
Contact Phone Ext: Not reported

AA BATTERY (Continued) **1000104002**

Contact Fax: Not reported
Contact E-mail: Not reported
Contact Cell Phone: Not reported
Contact Information Last Updated: 7/21/1999
Misc Contact Info: Not reported
Receive Invoice: T
Staff Id Num: Not reported

Contaminant Id: Lead
Contaminated Media: Soil
Req Cleanup Concluded: Not reported
Cleanup Lvl Measure Units: mg/Kg
Basis For Req Cleanup Lvl: Not reported
Max Residual Contamination: 120000
Date Info Last Updated: 8/8/2000

Facid: VP11810
Event: 214
Additional Information: affidavit
Start Date: Not reported
End Date: 8/29/2002
Planned Start Date: Not reported
Planned End Date: Not reported
Date Info Last Updated: 1/24/2003
Record Number: 16254

Facid: VP11810
Event: VIC Program Participation Dates (Start/End)
Additional Information: File not achived until final payment made
Start Date: 7/19/1999
End Date: 9/30/2004
Planned Start Date: Not reported
Planned End Date: Not reported
Date Info Last Updated: 7/21/1999
Record Number: 7620

Facid: VP11810
Event: No Association Determination Issued
Additional Information: retroactive
Start Date: Not reported
End Date: 9/30/2004
Planned Start Date: Not reported
Planned End Date: Not reported
Date Info Last Updated: 9/30/2004
Record Number: 22334

Facid: VP11810
Event: Phase I Investigation
Additional Information: None Entered
Start Date: Not reported
End Date: 5/8/2000
Planned Start Date: Not reported
Planned End Date: Not reported
Date Info Last Updated: 7/20/2000
Record Number: 9215

Facid: VP11810

AA BATTERY (Continued) **1000104002**

GW Recepts Prot by Rem Actn:	Not reported
Ecological receptors present:	False
Type of ecological receptors:	Not reported
Acres of contaminated soil:	Not reported
Volume of contaminated soil:	Not reported
Acres of surface water impacted:	Not reported
Acres of wetland impacted:	Not reported
Acres of sediment impacted:	Not reported
GW Plume Area Acres:	Not reported
Cleanup Conducted:	False
Acres of Contam Soil remediate:	Not reported
Volume of Soil Cleaned:	Not reported
# Municipal wells contamd:	Not reported
# Dom wells contam:	Not reported
# People Impct SW intake contam:	Not reported
# Drums Revolved from site:	Not reported
Yr Soil Remediated:	Not reported
Acres of Soil w/ Restrict Access:	Not reported
Yr IC remedy complete:	Not reported
Yr GW remedy completed:	Not reported
Year GWIC completed:	Not reported
Acres of wetland of sediment remediated:	Not reported
Public financing:	False
Assurance help:	False
Land use Classfn At Site:	Industrial
Land use Vicinity Of Site:	Industrial
Deed notif Present On Site:	True
Restrictive Covenant Present:	False
Restrictions:	Client provided Affidavit; however, a RNAD was never issued. Client was informed that the RNAD would not cover the site building as access was not allowed to MPCA staff. Client was also advised that a cleanup at the site would be necessary.
GW Pump and Treat Used at site:	False
Quaternary Perched:	False
Quaternary Water Table:	False
Quaternary Confined:	False
Cretaceous:	False
Plattville:	False
St. peter:	False
Prairie Duchien:	False
Jordan:	False
Ironton/Galesville:	False
Mt Simon Hinckley:	False
Precambrian Undefferentiated:	False
Other/Unknown Aquifier:	False
Date Info Last Updated:	8/28/2003
Inst Control Info Updated:	8/28/2003
Inst Control Filed Location:	Not reported
SW Classification (Primary):	Not reported
SW Classification (Secondary):	Not reported
Miscellaneous:	High levels of lead in surface soil. Site should be referred back to MPCA Site Assessment Program. See SA file regarding site. RNAD not issued. Client was notified that RNAD would not include the site building, and that a cleanup was needed.
SW Comments:	Not reported

AA BATTERY (Continued) **1000104002**

MN INSTITUTIONAL CONTROL:

Facility ID:	VP11810
SEC Address:	Not reported
Core Program Interest Id:	335228
Link Id:	31
Facility Type:	Other
Active:	False
Pay Complete:	False
MPCA Region:	Metro
Size Acres:	0.5
HRS Score:	0
Enforcement Lead Agency:	MPCA
Federal Defferal Plot:	False
Emergency:	False
Site Classification:	False
RD/RA:	False
RL/FS:	False
Fund financed:	False
Npl:	False
Plp:	False
District:	Metro
Program Reffered from:	Not reported
Program Interest:	VIC
Physical Location:	--
Natural Source damage:	False
Clean up Cost:	Not reported
Indian Reservation:	False
Reserve Name:	Not reported
MPCA Owned Wells at site:	False
Created By:	T. Cramlet
Date Created:	7/21/1999
Date Last Updated:	1/8/2009
Federal Facility:	False
Primary Funding Source:	Not reported
EPA Id:	Not reported
MPCA Id:	Not reported
Alpha Sort:	Not reported
Legal Distt:	58B
Congressional Distt:	5
Public Land Survey Method:	M
Map Scale For PLS Locational Data:	A
Township 2:	Not reported
Range:	Not reported
PLS Township Suffix:	W
section:	Not reported
PLS Qtr Section (160 Acres):	Not reported
PLS Qtr-Qtr Section (40 Acres):	Not reported
Pls Qtr-Qtr-Qtr Section (10 Acres):	Not reported
Pls Qtr-Qtr-Qtr-Qtr Secion (2.5 Acres):	Not reported
Quad:	1289
NAD Number:	83
Desc Of UTM Coord Pt:	Not reported
UTM Coord Pt Data Source:	Not reported
Org Providing UTM Coord Point Data:	Not reported
mpcapgmac:	Not reported
Utm Coord Pt Data Collection Method:	Not reported
Date Of Utm Coord Pt Data Collection:	Not reported

AA BATTERY (Continued) **1000104002**

COL Date Qual:	Not reported
Map Scale:	Not reported
verifmeth:	Not reported
horizref:	Not reported
Utm Source:	2
Utm Method:	I1
Utm Scale:	A
Utm Accuracy:	Not reported
Utm East:	477969.97846
Utm North:	4982251.38325
Utm Zone:	15
Basin Code:	2
Major Watershed:	20
Minor Watershed:	Not reported
Public Land Survey Method 2:	Not reported
Map Scale For PLS Locational Data 2:	Not reported
Township 2:	Not reported
Range 2:	Not reported
PLS Township Suffix 2:	Not reported
Section 2:	Not reported
PLS Qtr Section (160 Acres) 2:	Not reported
PLS Qtr-Qtr Section (40 Acres) 2:	Not reported
PLS Qtr-Qtr Section (10 Acres) 2:	Not reported
PLS Qtr-Qtr Section (2.5 Acres) 2:	Not reported
Quad 2:	Not reported
File Location:	Archival Storage
VIC Application GIS:	False
Notes:	1/24/03 Site should be referred back to MPCA Site Assessment Program for high concentrations of lead in soil. See SA file regarding site
Contact Type:	Legal Counsel
Company Name:	Hance & Iverson Ltd.
Contact Address:	941 Hillwind Road NE
Contact Address 2:	Suite 301
Contact City,St,Zip:	Minneapolis, MN 55432
Contact Province:	Not reported
Contact Country:	Not reported
Contact Postal code:	Not reported
Contact Phone:	6125717721
Contact Phone Ext:	Not reported
Contact Fax:	6125717734
Contact E-mail:	Not reported
Contact Cell Phone:	Not reported
Contact Information Last Updated:	9/28/2004
Misc Contact Info:	Not reported
Receive Invoice:	F
Staff Id Num:	Not reported

Contact Type:	Staff TA (Technical Analyst)
Company Name:	MPCA
Contact Address:	520 Lafayette Rd.
Contact Address 2:	Not reported
Contact City,St,Zip:	St. Paul, MN 551554194
Contact Province:	Not reported
Contact Country:	Not reported
Contact Postal code:	Not reported
Contact Phone:	651-297-8279
Contact Phone Ext:	Not reported

AA BATTERY (Continued) **1000104002**

Contact Fax: 651-296-9707
Contact E-mail: mike.connolly@pca.state.mn.us
Contact Cell Phone: Not reported
Contact Information Last Updated: 12/7/1999
Misc Contact Info: Not reported
Receive Invoice: F
Staff Id Num: 3219

Contact Type: Staff PL/PM (Project Leader/Project Manager)s
Company Name: MPCA
Contact Address: 520 Lafayette Rd
Contact Address 2: Not reported
Contact City,St,Zip: St. Paul, MN 551554194
Contact Province: Not reported
Contact Country: Not reported
Contact Postal code: Not reported
Contact Phone: 6512967744
Contact Phone Ext: Not reported
Contact Fax: Not reported
Contact E-mail: Not reported
Contact Cell Phone: Not reported
Contact Information Last Updated: 7/21/1999
Misc Contact Info: Not reported
Receive Invoice: F
Staff Id Num: 3289

Contact Type: Former Staff TA
Company Name: MPCA
Contact Address: Lafayette Rd
Contact Address 2: Not reported
Contact City,St,Zip: St. Paul, MN 551554194
Contact Province: Not reported
Contact Country: Not reported
Contact Postal code: Not reported
Contact Phone: 6512975573
Contact Phone Ext: Not reported
Contact Fax: Not reported
Contact E-mail: Not reported
Contact Cell Phone: Not reported
Contact Information Last Updated: 12/7/1999
Misc Contact Info: Not reported
Receive Invoice: F
Staff Id Num: 3294

Contact Type: Voluntary Party
Company Name: Fleet Acquisition Corp.
Contact Address: 3315 2nd Street North
Contact Address 2: Not reported
Contact City,St,Zip: Minneapolis, MN 55412
Contact Province: Not reported
Contact Country: Not reported
Contact Postal code: Not reported
Contact Phone: 6125880000
Contact Phone Ext: Not reported
Contact Fax: Not reported
Contact E-mail: Not reported
Contact Cell Phone: Not reported

AA BATTERY (Continued) **1000104002**

Contact Information Last Updated: 7/21/1999
Misc Contact Info: Not reported
Receive Invoice: T
Staff Id Num: Not reported

Contaminant Id: Lead
Contaminated Media: Soil
Req Cleanup Concluded: Not reported
Cleanup Lvl Measure Units: mg/Kg
Basis For Req Cleanup Lvl: Not reported
Max Residual Contamination: 120000
Date Info Last Updated: 8/8/2000

Facid: VP11810
Event: 214
Additional Information: affidavit
Start Date: Not reported
End Date: 8/29/2002
Planned Start Date: Not reported
Planned End Date: Not reported
Date Info Last Updated: 1/24/2003
Record Number: 16254

Facid: VP11810
Event: VIC Program Participation Dates (Start/End)
Additional Information: File not achived until final payment made
Start Date: 7/19/1999
End Date: 9/30/2004
Planned Start Date: Not reported
Planned End Date: Not reported
Date Info Last Updated: 7/21/1999
Record Number: 7620

Facid: VP11810
Event: No Association Determination Issued
Additional Information: retroactive
Start Date: Not reported
End Date: 9/30/2004
Planned Start Date: Not reported
Planned End Date: Not reported
Date Info Last Updated: 9/30/2004
Record Number: 22334

Facid: VP11810
Event: Phase I Investigation
Additional Information: None Entered
Start Date: Not reported
End Date: 5/8/2000
Planned Start Date: Not reported
Planned End Date: Not reported
Date Info Last Updated: 7/20/2000
Record Number: 9215

Facid: VP11810
GW Recepts Prot by Rem Actn: Not reported
Ecological receptors present: False
Type of ecological receptors: Not reported

AA BATTERY (Continued) **1000104002**

Acres of contaminated soil:	Not reported
Volume of contaminated soil:	Not reported
Acres of surface water impacted:	Not reported
Acres of wetland impacted:	Not reported
Acres of sediment impacted:	Not reported
GW Plume Area Acres:	Not reported
Cleanup Conducted:	False
Acres of Contam Soil remediate:	Not reported
Volume of Soil Cleaned:	Not reported
# Municipal wells contamd:	Not reported
# Dom wells contam:	Not reported
# People Impct SW intake contam:	Not reported
# Drums Revolved from site:	Not reported
Yr Soil Remediated:	Not reported
Acres of Soil w/ Restrict Access:	Not reported
Yr IC remedy complete:	Not reported
Yr GW remedy completed:	Not reported
Year GWIC completed:	Not reported
Acres of wetland of sediment remediated:	Not reported
Public financing:	False
Assurance help:	False
Land use Classfn At Site:	Industrial
Land use Vicinity Of Site:	Industrial
Deed notif Present On Site:	True
Restrictive Covenant Present:	False
Restrictions:	Client provided Affidavit; however, a RNAD was never issued. Client was informed that the RNAD would not cover the site building as access was not allowed to MPCA staff. Client was also advised that a cleanup at the site would be necessary.
GW Pump and Treat Used at site:	False
Quaternary Perched:	False
Quaternary Water Table:	False
Quaternary Confined:	False
Cretaceous:	False
Plattville:	False
St. peter:	False
Prairie Duchien:	False
Jordan:	False
Ironton/Galesville:	False
Mt Simon Hinckley:	False
Precambrian Undefferentiated:	False
Other/Unknown Aquifier:	False
Date Info Last Updated:	8/28/2003
Inst Control Info Updated:	8/28/2003
Inst Control Filed Location:	Not reported
SW Classification (Primary):	Not reported
SW Classification (Secondary):	Not reported
Miscellaneous:	High levels of lead in surface soil. Site should be referred back to MPCA Site Assessment Program. See SA file regarding site. RNAD not issued. Client was notified that RNAD would not include the site building, and that a cleanup was needed.
SW Comments:	Not reported

MN SRS:

Facility ID:	VP11810
SEC Address:	Not reported

AA BATTERY (Continued) **1000104002**

Link Id:	31
Facility Type:	Other
Active:	False
Pay Complete:	False
MPCA Region:	Metro
Size Acres:	0.5
HRS Score:	0
Enforcement Lead Agency:	MPCA
Federal Defferal Plot:	False
Emergency:	False
Site Classification:	False
RD/RA:	False
RL/FS:	False
Fund financed:	False
Npl:	False
Plp:	False
District:	Metro
Program Referred from:	Not reported
Program Interest:	VIC
Physical Location:	--
Natural Source damage:	False
Clean up Cost:	Not reported
Indian Reservation:	False
Reserve Name:	Not reported
MPCA Owned Wells at site:	False
Created By:	T. Cramlet
Date Created:	7/21/1999
Date Last Updated:	1/8/2009
Federal Facility:	False
Primary Funding Source:	Not reported
EPA Id:	Not reported
MPCA Id:	Not reported
Alpha Sort:	Not reported
Legal Distt:	58B
Congressional Distt:	5
Public Land Survey Method:	M
Map Scale For PLS Locational Data:	A
Township 2:	Not reported
Range:	Not reported
PLS Township Suffix:	W
section:	Not reported
PLS Qtr Section (160 Acres):	Not reported
PLS Qtr-Qtr Section (40 Acres):	Not reported
Pls Qtr-Qtr-Qtr Section (10 Acres):	Not reported
Pls Qtr-Qtr-Qtr-Qtr Secion (2.5 Acres):	Not reported
Quad:	1289
NAD Number:	83
Desc Of UTM Coord Pt:	Not reported
UTM Coord Pt Data Source:	Not reported
Org Providing UTM Coord Point Data:	Not reported
mpcapgmac:	Not reported
Utm Coord Pt Data Collection Method:	Not reported
Date Of Utm Coord Pt Data Collection:	Not reported
COL Date Qual:	Not reported
Map Scale:	Not reported
verifmeth:	Not reported
horizref:	Not reported

AA BATTERY (Continued) **1000104002**

Utm Source:	2
Utm Method:	I1
Utm Scale:	A
Utm Accuracy:	Not reported
Utm East:	477969.97846
Utm North:	4982251.38325
Utm Zone:	15
Basin Code:	2
Major Watershed:	20
Minor Watershed:	Not reported
Public Land Survey Method 2:	Not reported
Map Scale For PLS Locational Data 2:	Not reported
Township 2:	Not reported
Range 2:	Not reported
PLS Township Suffix 2:	Not reported
Section 2:	Not reported
PLS Qtr Section (160 Acres) 2:	Not reported
PLS Qtr-Qtr Section (40 Acres) 2:	Not reported
PLS Qtr-Qtr Section (10 Acres) 2:	Not reported
PLS Qtr-Qtr Section (2.5 Acres) 2:	Not reported
Quad 2:	Not reported
File Location:	Archival Storage
VIC Application GIS:	False
Notes:	1/24/03 Site should be referred back to MPCA Site Assessment Program for high concentrations of lead in soil. See SA file regarding site
Contact Type:	Legal Counsel
Company Name:	Hance & Iverson Ltd.
Contact Address:	941 Hillwind Road NE
Contact Address 2:	Suite 301
Contact City,St,Zip:	Minneapolis, MN 55432
Contact Province:	Not reported
Contact Country:	Not reported
Contact Postal code:	Not reported
Contact Phone:	6125717721
Contact Phone Ext:	Not reported
Contact Fax:	6125717734
Contact E-mail:	Not reported
Contact Cell Phone:	Not reported
Contact Information Last Updated:	9/28/2004
Misc Contact Info:	Not reported
Receive Invoice:	F
Staff Id Num:	Not reported

Contact Type:	Staff TA (Technical Analyst)
Company Name:	MPCA
Contact Address:	520 Lafayette Rd.
Contact Address 2:	Not reported
Contact City,St,Zip:	St. Paul, MN 551554194
Contact Province:	Not reported
Contact Country:	Not reported
Contact Postal code:	Not reported
Contact Phone:	651-297-8279
Contact Phone Ext:	Not reported
Contact Fax:	651-296-9707
Contact E-mail:	mike.connolly@pca.state.mn.us
Contact Cell Phone:	Not reported
Contact Information Last Updated:	12/7/1999

AA BATTERY (Continued) **1000104002**

Misc Contact Info: Not reported
Receive Invoice: F
Staff Id Num: 3219

Contact Type: Staff PL/PM (Project Leader/Project Manager)s
Company Name: MPCA
Contact Address: 520 Lafayette Rd
Contact Address 2: Not reported
Contact City,St,Zip: St. Paul, MN 551554194
Contact Province: Not reported
Contact Country: Not reported
Contact Postal code: Not reported
Contact Phone: 6512967744
Contact Phone Ext: Not reported
Contact Fax: Not reported
Contact E-mail: Not reported
Contact Cell Phone: Not reported
Contact Information Last Updated: 7/21/1999
Misc Contact Info: Not reported
Receive Invoice: F
Staff Id Num: 3289

Contact Type: Former Staff TA
Company Name: MPCA
Contact Address: Lafayette Rd
Contact Address 2: Not reported
Contact City,St,Zip: St. Paul, MN 551554194
Contact Province: Not reported
Contact Country: Not reported
Contact Postal code: Not reported
Contact Phone: 6512975573
Contact Phone Ext: Not reported
Contact Fax: Not reported
Contact E-mail: Not reported
Contact Cell Phone: Not reported
Contact Information Last Updated: 12/7/1999
Misc Contact Info: Not reported
Receive Invoice: F
Staff Id Num: 3294

Contact Type: Voluntary Party
Company Name: Fleet Acquisition Corp.
Contact Address: 3315 2nd Street North
Contact Address 2: Not reported
Contact City,St,Zip: Minneapolis, MN 55412
Contact Province: Not reported
Contact Country: Not reported
Contact Postal code: Not reported
Contact Phone: 6125880000
Contact Phone Ext: Not reported
Contact Fax: Not reported
Contact E-mail: Not reported
Contact Cell Phone: Not reported
Contact Information Last Updated: 7/21/1999
Misc Contact Info: Not reported
Receive Invoice: T
Staff Id Num: Not reported

AA BATTERY (Continued) **1000104002**

Contaminant Id:	Lead
Contaminated Media:	Soil
Req Cleanup Concluded:	Not reported
Cleanup Lvl Measure Units:	mg/Kg
Basis For Req Cleanup Lvl:	Not reported
Max Residual Contamination:	120000
Date Info Last Updated:	8/8/2000

Facid:	VP11810
Event:	214
Additional Information:	affidavit
Start Date:	Not reported
End Date:	8/29/2002
Planned Start Date:	Not reported
Planned End Date:	Not reported
Date Info Last Updated:	1/24/2003
Record Number:	16254

Facid:	VP11810
Event:	VIC Program Participation Dates (Start/End)
Additional Information:	File not achived until final payment made
Start Date:	7/19/1999
End Date:	9/30/2004
Planned Start Date:	Not reported
Planned End Date:	Not reported
Date Info Last Updated:	7/21/1999
Record Number:	7620

Facid:	VP11810
Event:	No Association Determination Issued
Additional Information:	retroactive
Start Date:	Not reported
End Date:	9/30/2004
Planned Start Date:	Not reported
Planned End Date:	Not reported
Date Info Last Updated:	9/30/2004
Record Number:	22334

Facid:	VP11810
Event:	Phase I Investigation
Additional Information:	None Entered
Start Date:	Not reported
End Date:	5/8/2000
Planned Start Date:	Not reported
Planned End Date:	Not reported
Date Info Last Updated:	7/20/2000
Record Number:	9215

Facid:	VP11810
GW Recepts Prot by Rem Actn:	Not reported
Ecological receptors present:	False
Type of ecological receptors:	Not reported
Acres of contaminated soil:	Not reported
Volume of contaminated soil:	Not reported
Acres of surface water impacted:	Not reported
Acres of wetland impacted:	Not reported
Acres of sediment impacted:	Not reported

AA BATTERY (Continued) **1000104002**

GW Plume Area Acres:	Not reported
Cleanup Conducted:	False
Acres of Contam Soil remediate:	Not reported
Volume of Soil Cleaned:	Not reported
# Municipal wells contamd:	Not reported
# Dom wells contam:	Not reported
# People Impct SW intake contam:	Not reported
# Drums Revolved from site:	Not reported
Yr Soil Remediated:	Not reported
Acres of Soil w/ Restrict Access:	Not reported
Yr IC remedy complete:	Not reported
Yr GW remedy completed:	Not reported
Year GWIC completed:	Not reported
Acres of wetland of sediment remediated:	Not reported
Public financing:	False
Assurance help:	False
Land use Classfn At Site:	Industrial
Land use Vicinity Of Site:	Industrial
Deed notif Present On Site:	True
Restrictive Covenant Present:	False
Restrictions:	Client provided Affidavit; however, a RNAD was never issued. Client was informed that the RNAD would not cover the site building as access was not allowed to MPCA staff. Client was also advised that a cleanup at the site would be necessary.
GW Pump and Treat Used at site:	False
Quaternary Perched:	False
Quaternary Water Table:	False
Quaternary Confined:	False
Cretaceous:	False
Plattville:	False
St. peter:	False
Prairie Duchien:	False
Jordan:	False
Ironton/Galesville:	False
Mt Simon Hinckley:	False
Precambrian Undefferentiated:	False
Other/Unknown Aquifier:	False
Date Info Last Updated:	8/28/2003
Inst Control Info Updated:	8/28/2003
Inst Control Filed Location:	Not reported
SW Classification (Primary):	Not reported
SW Classification (Secondary):	Not reported
Miscellaneous:	High levels of lead in surface soil. Site should be referred back to MPCA Site Assessment Program. See SA file regarding site. RNAD not issued. Client was notified that RNAD would not include the site building, and that a cleanup was needed.
SW Comments:	Not reported

AK199 **A A BATTERY COMPANY** **CERC-NFRAP** **1003871928**
WSW **1410 NORTH 2ND STREET** **MND022869846**
1/4-1/2 **MINNEAPOLIS, MN 55411**
0.369 mi.
1948 ft. **Site 3 of 3 in cluster AK**

Relative:
Higher

Actual:
830 ft.

CERC-NFRAP:
Site ID: 0503752
Federal Facility: Not a Federal Facility
NPL Status: Not on the NPL
Non NPL Status: NFRAP

CERCLIS-NFRAP Site Contact Name(s):
Contact Title: RESPONSIBLE PARTY INVESTIGATOR
Contact Name: JANET PFUNDHELLER
Contact Tel: (312) 353-5821

CERCLIS-NFRAP Site Alias Name(s):
Alias Name: A A BATT CO
Alias Address: 1410 N 2ND ST
MINNEAPOLIS, MN 55411

Alias Name: A A BATT COMAPNY
Alias Address: 1410 NORTH 2ND STREET
MINNEAPOLIS, MN 55411

CERCLIS-NFRAP Assessment History:
Action: DISCOVERY
Date Started: Not reported
Date Completed: 03/01/1985
Priority Level: Not reported

Action: PRELIMINARY ASSESSMENT
Date Started: Not reported
Date Completed: 09/20/1985
Priority Level: Low priority for further assessment

Action: ARCHIVE SITE
Date Started: Not reported
Date Completed: 06/27/1988
Priority Level: Not reported

Action: PRELIMINARY ASSESSMENT
Date Started: Not reported
Date Completed: 06/27/1988
Priority Level: NFRAP: No further Remedial Action planned

AG200 **UNION SCRAP IRON & METAL CO** **CERCLIS** **1000337744**
WSW **208-10 15TH AVE N** **FINDS** **MND022949192**
1/4-1/2 **MINNEAPOLIS, MN 55411** **CONSENT**
0.371 mi. **Delisted NPL**
1957 ft. **Site 6 of 8 in cluster AG** **ROD**
US ENG CONTROLS
RCRA-NonGen

Relative:
Higher

Actual:
830 ft.

CERCLIS:
Site ID: 0503754
Federal Facility: Not a Federal Facility

UNION SCRAP IRON & METAL CO (Continued) **1000337744**

NPL Status: Deleted from the Final NPL
Non NPL Status: Not reported

CERCLIS Site Contact Name(s):
Contact Name: Not reported
Contact Tel: Not reported
Contact Title: 52710

Contact Name: Not reported
Contact Tel: Not reported
Contact Title: 50001

Site Description: 1-ACRE SITE WITH 30,000 TONS OF LEAD CONTAINING WASTES FROM BATTERY LEAD RECYCLING OPERATIONS. WASTES ARE STORED OUT- DOORS IN PILES. AIRBORN LEAD EXCEEDS BACKGROUND LEVELS. SURFACE DRAINAGE TO MISS RI & POTENTIAL GRDWTR CONTAMINATION

CERCLIS Assessment History:
Action: DISCOVERY
Date Started: Not reported
Date Completed: 8/1/1979 0:00:00
Priority Level: Not reported

Action: SITE INSPECTION
Date Started: Not reported
Date Completed: 3/1/1980 0:00:00
Priority Level: Higher priority for further assessment

Action: PRELIMINARY ASSESSMENT
Date Started: Not reported
Date Completed: 3/1/1980 0:00:00
Priority Level: Higher priority for further assessment

Action: HRS PACKAGE
Date Started: Not reported
Date Completed: 9/1/1983 0:00:00
Priority Level: Not reported

Action: PROPOSAL TO NPL
Date Started: Not reported
Date Completed: 9/8/1983 0:00:00
Priority Level: Not reported

Action: FINAL LISTING ON NPL
Date Started: Not reported
Date Completed: 9/21/1984 0:00:00
Priority Level: Not reported

Action: REMOVAL
Date Started: 12/9/1985 0:00:00
Date Completed: 1/7/1986 0:00:00
Priority Level: Stabilized

Action: REMOVAL
Date Started: 11/27/1987 0:00:00
Date Completed: 12/12/1988 0:00:00
Priority Level: Stabilized

UNION SCRAP IRON & METAL CO (Continued) **1000337744**

Action: Notice Letters Issued
Date Started: Not reported
Date Completed: 12/20/1988 0:00:00
Priority Level: Not reported

Action: ISSUE REQ LTTRS (104e)
Date Started: Not reported
Date Completed: 1/4/1989 0:00:00
Priority Level: Not reported

Action: Notice Letters Issued
Date Started: Not reported
Date Completed: 12/15/1989 0:00:00
Priority Level: Not reported

Action: Notice Letters Issued
Date Started: Not reported
Date Completed: 12/19/1989 0:00:00
Priority Level: Not reported

Action: Notice Letters Issued
Date Started: Not reported
Date Completed: 12/27/1989 0:00:00
Priority Level: Not reported

Action: COMBINED RI/FS
Date Started: 3/30/1987 0:00:00
Date Completed: 3/30/1990 0:00:00
Priority Level: Not reported

Action: RECORD OF DECISION
Date Started: Not reported
Date Completed: 3/30/1990 0:00:00
Priority Level: Final Remedy Selected at Site

Action: ISSUE REQ LTTRS (104e)
Date Started: Not reported
Date Completed: 4/6/1990 0:00:00
Priority Level: Not reported

Action: Notice Letters Issued
Date Started: Not reported
Date Completed: 4/20/1990 0:00:00
Priority Level: Not reported

Action: Notice Letters Issued
Date Started: Not reported
Date Completed: 4/20/1990 0:00:00
Priority Level: Not reported

Action: Notice Letters Issued
Date Started: Not reported
Date Completed: 4/26/1990 0:00:00
Priority Level: Not reported

Action: REMOVAL ASSESSMENT
Date Started: 12/30/1989 0:00:00

UNION SCRAP IRON & METAL CO (Continued) **1000337744**

Date Completed: 8/14/1990 0:00:00
Priority Level: Not reported

Action: DELETION FROM NPL
Date Started: 9/25/1990 0:00:00
Date Completed: 9/10/1991 0:00:00
Priority Level: Not reported

Action: Lodged By DOJ
Date Started: Not reported
Date Completed: 11/5/1992 0:00:00
Priority Level: Not reported

Action: CONSENT AGREEMENT (ADMINISTRATIVE)
Date Started: Not reported
Date Completed: 12/24/1992 0:00:00
Priority Level: Not reported

Action: SECTION 107 LITIGATION
Date Started: 12/28/1988 0:00:00
Date Completed: 1/14/1993 0:00:00
Priority Level: Not reported

Action: CONSENT DECREE
Date Started: 12/28/1988 0:00:00
Date Completed: 1/14/1993 0:00:00
Priority Level: Not reported

Action: REMOVAL NEGOTIATIONS
Date Started: 12/15/1989 0:00:00
Date Completed: 3/30/1995 0:00:00
Priority Level: Not reported

Action: NPL RP SEARCH
Date Started: Not reported
Date Completed: 9/29/1995 0:00:00
Priority Level: Not reported

Action: Lodged By DOJ
Date Started: Not reported
Date Completed: 5/24/1996 0:00:00
Priority Level: Not reported

Action: CONSENT DECREE
Date Started: Not reported
Date Completed: 9/19/1996 0:00:00
Priority Level: Not reported

FINDS:

Registry ID: 110003793342

Environmental Interest/Information System
RCRAInfo is a national information system that supports the Resource Conservation and Recovery Act (RCRA) program through the tracking of events and activities related to facilities that generate, transport,

UNION SCRAP IRON & METAL CO (Continued) **1000337744**

and treat, store, or dispose of hazardous waste. RCRAInfo allows RCRA program staff to track the notification, permit, compliance, and corrective action activities required under RCRA.

CERCLIS (Comprehensive Environmental Response, Compensation, and Liability Information System) is the Superfund database that is used to support management in all phases of the Superfund program. The system contains information on all aspects of hazardous waste sites, including an inventory of sites, planned and actual site activities, and financial information.

ICIS (Integrated Compliance Information System) is the Integrated Compliance Information System and provides a database that, when complete, will contain integrated Enforcement and Compliance information across most of EPA's programs. The vision for ICIS is to replace EPA's independent databases that contain Enforcement data with a single repository for that information. Currently, ICIS contains all Federal Administrative and Judicial enforcement actions. This information is maintained in ICIS by EPA in the Regional offices and it Headquarters. A future release of ICIS will replace the Permit Compliance System (PCS) which supports the NPDES and will integrate that information with Federal actions already in the system. ICIS also has the capability to track other activities occurring in the Region that support Compliance and Enforcement programs. These include; Incident Tracking, Compliance Assistance, and Compliance Monitoring.

CONSENT:

EPA ID:	MND022949192
Site ID:	Not reported
Case Title:	U.S. V UNION SCRAP IRON AND METAL COMPANY
Court Num:	4-89-40
District:	Minnesota
Entered Date:	19930114
	Full-text of the consent decree for this site issued by the United States District Court is available from EDR. Contact your EDR Account Executive.

Delisted NPL:

EPA ID:	MND022949192
Site ID:	0503754
EPA Region:	05
Federal:	No
Deleted Date:	9/10/1991

Category Details:

NPL Status:	Deleted from the Final NPL
Category Description:	Depth To Aquifer-> 25 And <= 50 Feet
Category Value:	43

NPL Status:	Deleted from the Final NPL
Category Description:	Distance To Nearest Population-> 0 And <= 1/4 Mile
Category Value:	1200

Site Details:

UNION SCRAP IRON & METAL CO (Continued) **1000337744**

Site Name: UNION SCRAP IRON & METAL CO.
Site Status: Deleted
Site Zip: 55411
Site City: MINNEAPOLIS
Site State: MN
Federal Site: No
Site County: HENNEPIN
EPA Region: 05
Date Proposed: 09/08/83
Date Deleted: 9/10/1991
Date Finalized: 09/21/84

Substance Details:

NPL Status: Deleted from the Final NPL
Substance ID: Not reported
Substance: Not reported
CAS #: Not reported
Pathway: Not reported
Scoring: Not reported

NPL Status: Deleted from the Final NPL
Substance ID: D008
Substance: LEAD (PB)
CAS #: 7439-92-1
Pathway: AIR PATHWAY
Scoring: 4

NPL Status: Deleted from the Final NPL
Substance ID: D008
Substance: LEAD (PB)
CAS #: 7439-92-1
Pathway: GROUND WATER PATHWAY
Scoring: 3

NPL Status: Deleted from the Final NPL
Substance ID: D008
Substance: LEAD (PB)
CAS #: 7439-92-1
Pathway: SURFACE WATER PATHWAY
Scoring: 3

Summary Details:

Conditions at listing September 1983): Union Scrap Iron Metal Co. sorted and crushed lead battery fragments on a l-acre site in Minneapolis, Minnesota, from l973 through l980. Lead was separated and sold for recycling. The plastic and rubber fragments remaining, which also contain lead, accumulated in piles, which are partially covered with tarpaulins. Presently, an estimated 30,000 tons of these fragments are on the site. According to the State, airborne lead levels adjacent to the site significantly exceed background levels. There is also potential for ground water and surface water contamination. In a Stipulation Agreement signed with the State on Aug. 22, l983, Union Scrap agreed to remove the pilesby December 1984 and conduct a soil contamination study. Status June 1984): Union Scrap submitted plans for removal of the piles and for the soil contamination study. The plastic and rubber fragments will be sieved to remove lead fragments, which will be recycled at Poly Metals, Inc., in St.

UNION SCRAP IRON & METAL CO (Continued) **1000337744**

Paul, Minnesota. The sieved plastic will be sold for recycling. The rubber fragments will be used as an additive in asphalt paving material.

Site Status Details:
NPL Status: Deleted
Proposed Date: 09/08/1983
Final Date: 09/21/1984
Deleted Date: 09/10/1991

Narratives Details:
NPL Name: UNION SCRAP IRON & METAL CO.
City: MINNEAPOLIS
State: MN

ROD:
Full-text of USEPA Record of Decision(s) is available from EDR.

US ENG CONTROLS:
EPA ID: MND022949192
Site ID: 0503754
Name: UNION SCRAP IRON & METAL CO.
Address: 1608 WASHINGTON AVENUE
MINNEAPOLIS, MN 55411
EPA Region: 05
County: HENNEPIN
Event Code: Not reported
Actual Date: Not reported

Action ID: 001
Action Name: RECORD OF DECISION
Action Completion date: 3/30/1990
Planned Complet. date: 3/31/1990
Operable Unit: 01
Contaminated Media : Soil
Engineering Control: No Further Action

RCRA-NonGen:
Date form received by agency: 11/17/1980
Facility name: UNION SCRAP IRON & METAL CO
Facility address: 208-10 15TH AVE N
MINNEAPOLIS, MN 55411
EPA ID: MND022949192
Mailing address: 208-10 15TH AVE NO
MINNEAPOLIS, MN 55411
Contact: RICK ROSEN
Contact address: 208-10 15TH AVE NO
MINNEAPOLIS, MN 55411
Contact country: US
Contact telephone: (612) 522-4471
Contact email: Not reported
EPA Region: 05
Land type: Facility is not located on Indian land. Additional information is not known.
Classification: Non-Generator
Description: Handler: Non-Generators do not presently generate hazardous waste

UNION SCRAP IRON & METAL CO (Continued) **1000337744**

Owner/Operator Summary:
- Owner/operator name: NAME NOT REPORTED
- Owner/operator address: ADDRESS NOT REPORTED
  CITY NOT REPORTED, AK 99998
- Owner/operator country: Not reported
- Owner/operator telephone: (312) 555-1212
- Legal status: Private
- Owner/Operator Type: Operator
- Owner/Op start date: Not reported
- Owner/Op end date: Not reported

- Owner/operator name: SHAFER METAL RECYCLING
- Owner/operator address: 129 PLYMOUTH AVE N
  MINNEAPOLIS, MN 55411
- Owner/operator country: US
- Owner/operator telephone: NONE
- Legal status: Private
- Owner/Operator Type: Owner
- Owner/Op start date: 08/09/1999
- Owner/Op end date: 08/10/1999

Handler Activities Summary:
- U.S. importer of hazardous waste: Unknown
- Mixed waste (haz. and radioactive): Unknown
- Recycler of hazardous waste: No
- Transporter of hazardous waste: No
- Treater, storer or disposer of HW: No
- Underground injection activity: No
- On-site burner exemption: Unknown
- Furnace exemption: Unknown
- Used oil fuel burner: No
- Used oil processor: No
- User oil refiner: No
- Used oil fuel marketer to burner: No
- Used oil Specification marketer: No
- Used oil transfer facility: No
- Used oil transporter: No
- Off-site waste receiver: Commercial status unknown

Historical Generators:
- Date form received by agency: 08/18/1980
- Facility name: UNION SCRAP IRON & METAL CO
- Site name: SHAFER METAL RECYCLING
- Classification: Not a generator, verified

Hazardous Waste Summary:
- Waste code: D000
- Waste name: Not Defined

Facility Has Received Notices of Violations:
- Regulation violated: Not reported
- Area of violation: Generators - General
- Date violation determined: 08/13/1984
- Date achieved compliance: 07/26/1989
- Violation lead agency: State

UNION SCRAP IRON & METAL CO (Continued) **1000337744**

Enforcement action: Not reported
Enforcement action date: Not reported
Enf. disposition status: Not reported
Enf. disp. status date: Not reported
Enforcement lead agency: Not reported
Proposed penalty amount: Not reported
Final penalty amount: Not reported
Paid penalty amount: Not reported

Regulation violated: Not reported
Area of violation: Generators - General
Date violation determined: 04/12/1984
Date achieved compliance: 07/26/1989
Violation lead agency: State
Enforcement action: Not reported
Enforcement action date: Not reported
Enf. disposition status: Not reported
Enf. disp. status date: Not reported
Enforcement lead agency: Not reported
Proposed penalty amount: Not reported
Final penalty amount: Not reported
Paid penalty amount: Not reported

Regulation violated: Not reported
Area of violation: Generators - General
Date violation determined: 03/21/1984
Date achieved compliance: 07/26/1989
Violation lead agency: State
Enforcement action: Not reported
Enforcement action date: Not reported
Enf. disposition status: Not reported
Enf. disp. status date: Not reported
Enforcement lead agency: Not reported
Proposed penalty amount: Not reported
Final penalty amount: Not reported
Paid penalty amount: Not reported

Regulation violated: Not reported
Area of violation: Generators - General
Date violation determined: 03/21/1984
Date achieved compliance: 07/26/1989
Violation lead agency: State
Enforcement action: EXECUTED STIPULATION AGREEMENT
Enforcement action date: 08/23/1983
Enf. disposition status: Not reported
Enf. disp. status date: Not reported
Enforcement lead agency: State
Proposed penalty amount: Not reported
Final penalty amount: Not reported
Paid penalty amount: Not reported

Regulation violated: Not reported
Area of violation: Generators - General
Date violation determined: 12/21/1983
Date achieved compliance: 07/26/1989
Violation lead agency: State
Enforcement action: Not reported

UNION SCRAP IRON & METAL CO (Continued) **1000337744**

Enforcement action date: Not reported
Enf. disposition status: Not reported
Enf. disp. status date: Not reported
Enforcement lead agency: Not reported
Proposed penalty amount: Not reported
Final penalty amount: Not reported
Paid penalty amount: Not reported

Regulation violated: Not reported
Area of violation: Generators - General
Date violation determined: 10/06/1983
Date achieved compliance: 07/26/1989
Violation lead agency: State
Enforcement action: Not reported
Enforcement action date: Not reported
Enf. disposition status: Not reported
Enf. disp. status date: Not reported
Enforcement lead agency: Not reported
Proposed penalty amount: Not reported
Final penalty amount: Not reported
Paid penalty amount: Not reported

Regulation violated: Not reported
Area of violation: Generators - General
Date violation determined: 11/03/1982
Date achieved compliance: 07/26/1989
Violation lead agency: State
Enforcement action: Not reported
Enforcement action date: Not reported
Enf. disposition status: Not reported
Enf. disp. status date: Not reported
Enforcement lead agency: Not reported
Proposed penalty amount: Not reported
Final penalty amount: Not reported
Paid penalty amount: Not reported

Regulation violated: Not reported
Area of violation: Generators - General
Date violation determined: 03/26/1982
Date achieved compliance: 07/26/1989
Violation lead agency: State
Enforcement action: Not reported
Enforcement action date: Not reported
Enf. disposition status: Not reported
Enf. disp. status date: Not reported
Enforcement lead agency: Not reported
Proposed penalty amount: Not reported
Final penalty amount: Not reported
Paid penalty amount: Not reported

Regulation violated: Not reported
Area of violation: Generators - General
Date violation determined: 03/26/1982
Date achieved compliance: 07/26/1989
Violation lead agency: State
Enforcement action: Notice of Violation (NOV)
Enforcement action date: 06/18/1982

UNION SCRAP IRON & METAL CO (Continued) **1000337744**

Enf. disposition status: Not reported
Enf. disp. status date: Not reported
Enforcement lead agency: State
Proposed penalty amount: Not reported
Final penalty amount: Not reported
Paid penalty amount: Not reported

Evaluation Action Summary:
Evaluation date: 03/26/1987
Evaluation: COMPLIANCE EVALUATION INSPECTION ON-SITE
Area of violation: Not reported
Date achieved compliance: Not reported
Evaluation lead agency: State

Evaluation date: 08/13/1984
Evaluation: FOCUSED COMPLIANCE INSPECTION
Area of violation: Generators - General
Date achieved compliance: 07/26/1989
Evaluation lead agency: State

Evaluation date: 04/12/1984
Evaluation: FOCUSED COMPLIANCE INSPECTION
Area of violation: Generators - General
Date achieved compliance: 07/26/1989
Evaluation lead agency: State

Evaluation date: 03/21/1984
Evaluation: FOCUSED COMPLIANCE INSPECTION
Area of violation: Generators - General
Date achieved compliance: 07/26/1989
Evaluation lead agency: State

Evaluation date: 12/21/1983
Evaluation: FOCUSED COMPLIANCE INSPECTION
Area of violation: Generators - General
Date achieved compliance: 07/26/1989
Evaluation lead agency: State

Evaluation date: 10/06/1983
Evaluation: FOCUSED COMPLIANCE INSPECTION
Area of violation: Generators - General
Date achieved compliance: 07/26/1989
Evaluation lead agency: State

Evaluation date: 11/03/1982
Evaluation: FOCUSED COMPLIANCE INSPECTION
Area of violation: Generators - General
Date achieved compliance: 07/26/1989
Evaluation lead agency: State

Evaluation date: 03/26/1982
Evaluation: COMPLIANCE EVALUATION INSPECTION ON-SITE
Area of violation: Generators - General
Date achieved compliance: 07/26/1989
Evaluation lead agency: State

AL201 **SAWMILL RUN** **VIC** **S103813687**
SSE **WEST RIVER PKWY / 4TH AVE. N** **INST CONTROL** **N/A**
1/4-1/2 **MINNEAPOLIS, MN 55406** **SRS**
0.372 mi.
1962 ft. **Site 1 of 3 in cluster AL**

Relative:
Higher

Actual:
824 ft.

MN Voluntary Investigation Cleanup Program:

Facility ID:	VP2740
Facility Type:	Mfg. Gas Plant
Facility Address 2:	Not reported
Core Program Interest Id:	335269
Link Id:	3163
Active:	True
Pay Complete:	False
MPCA Region:	Metro
Size Acres:	4
HRS Score:	0
Enforcement Lead Agency:	Not reported
Federal Defferal Plot:	False
Emergency:	False
Site Classification:	False
RD/RA:	False
RL/FS:	False
Fund financed:	False
Npl:	False
Plp:	False
District:	Metro
Program Reffered from:	Not reported
Program Interest:	VIC
Physical Location:	None
Natural Source damage:	False
Clean up Cost:	Not reported
Indian Reservation:	False
Reservation Name:	Not reported
MPCA Owned Wells at site:	False
Created By:	Unknown
Date Created:	3/20/1991
Date Last Updated:	4/10/2000
Federal Facility:	False
Primary Funding Source:	Not reported
EPA Id:	Not reported
MPCA Id:	Not reported
Alpha Sort:	Not reported
Legal Distt:	58B
Congressional Dist:	5
Scale Of Map Used Pls Loc Data:	A
Township:	Not reported
Range:	Not reported
Range East West:	W
Section:	Not reported
Pls Qtr Section (160 Acres):	Not reported
Pls Qtr Qtr Section (40 Acres):	Not reported
Pls Qtr-Qtr-Qtr Section (10 Acres):	Not reported
Pls Qtr-Qtr-Qtr-Qtr Section (2.5 Acres):	Not reported
Quad:	1289
NAD Number:	83
Desc Of UTM Coord Pt:	Not reported
UTM Coord Pt Data Source:	Not reported
Org Providing The UTM Coord Point Data:	Not reported

SAWMILL RUN (Continued) **S103813687**

Method For Loc Public Land Survey:	M
Method Of Utm Coord Pt Data Collection:	Not reported
Date Of Utm Coord Pt Data Collection:	Not reported
COL Date Qual:	Not reported
Map Scale:	Not reported
Verification Method:	Not reported
horizref:	Not reported
Utm Source:	2
Utm Method:	I1
Utm Scale:	A
Utm Accuracy:	Not reported
Utm East:	478584.80103
Utm North:	4981773.88901
Utm Zone:	15
Basin Code:	2
Major Watershed:	20
Major Watershed:	Not reported
Method For Loc Public Land Survey:	Not reported
Scale Of Map Used Pls Loc Data:	Not reported
Township 2:	Not reported
Range 2:	Not reported
Range East West:	Not reported
Section 2:	Not reported
Pls Qtr Section (160 Acres) 2:	Not reported
Pls Qtr Qtr Section (40 Acres)2:	Not reported
Pls Qtr Qtr Qtr Section (10 Acres)2:	Not reported
Pls Qtr Qtr Qtr Qtr Section (2.5 Acres) 2:	Not reported
Quad 2:	Not reported
File Location:	Staff Member's Desk
GIS Application GIS:	False
Notes:	Not reported
Contact Type:	Staff PL/PM (Project Leader/Project Manager)s
Company Name:	MPCA
Contact Address:	520 Lafayette Rd
Contact Address 2:	Not reported
Contact City,St,Zip:	St. Paul, MN 551554194
Contact Province:	Not reported
Contact Country:	Not reported
Contact Postal code:	Not reported
Contact Phone:	Not reported
Contact Phone Ext:	Not reported
Contact Fax:	Not reported
Contact E-mail:	Not reported
Contact Cell Phone:	Not reported
Contact Information Last Updated:	5/14/1998
Misc Contact Info:	Not reported
Receive Invoice:	F
Staff Id Num:	3408

Contact Type:	Staff TA (Technical Analyst)
Company Name:	MPCA
Contact Address:	520 Lafayette Rd.
Contact Address 2:	Not reported
Contact City,St,Zip:	St. Paul, MN 551554194
Contact Province:	Not reported
Contact Country:	Not reported
Contact Postal code:	Not reported

SAWMILL RUN (Continued) **S103813687**

Contact Phone: 651-297-1802
Contact Phone Ext: Not reported
Contact Fax: 651-296-9707
Contact E-mail: jennifer.haas@pca.state.mn.us
Contact Cell Phone: Not reported
Contact Information Last Updated: 5/14/1998
Misc Contact Info: Not reported
Receive Invoice: F
Staff Id Num: 3257

Contact Type: VIC Letter Recipient
Company Name: Minneapolis Community Development Agency
Contact Address: Crown Roller Mills, Suite 600
Contact Address 2: 105 5th Avenue South
Contact City,St,Zip: Minneapolis, MN 55401
Contact Province: Not reported
Contact Country: Not reported
Contact Postal code: Not reported
Contact Phone: Not reported
Contact Phone Ext: Not reported
Contact Fax: Not reported
Contact E-mail: Not reported
Contact Cell Phone: Not reported
Contact Information Last Updated: Not reported
Misc Contact Info: Not reported
Receive Invoice: F
Staff Id Num: Not reported

Contact Type: Voluntary Party
Company Name: Sup, Engineering Minneapolis Community Dev. Agency
Contact Address: Crown Roller Mill, Suite 600
Contact Address 2: 105-5th Avenue South
Contact City,St,Zip: Minneapolis, MN 554012538
Contact Province: Not reported
Contact Country: Not reported
Contact Postal code: Not reported
Contact Phone: Not reported
Contact Phone Ext: Not reported
Contact Fax: Not reported
Contact E-mail: Not reported
Contact Cell Phone: Not reported
Contact Information Last Updated: 8/7/2001
Misc Contact Info: Not reported
Receive Invoice: T
Staff Id Num: Not reported

Contact Type: VIC Letter Recipient
Company Name: Minneapolis Community Development Agency
Contact Address: Midland Square Suite 600
Contact Address 2: 331 Second Avenue South
Contact City,St,Zip: Minneapolis, MN 554012234
Contact Province: Not reported
Contact Country: Not reported
Contact Postal code: Not reported
Contact Phone: Not reported
Contact Phone Ext: Not reported
Contact Fax: Not reported

SAWMILL RUN (Continued) **S103813687**

Contact E-mail: Not reported
Contact Cell Phone: Not reported
Contact Information Last Updated: 4/1/1999
Misc Contact Info: Not reported
Receive Invoice: F
Staff Id Num: Not reported

Contact Type: VIC Letter Recipient
Company Name: Minneapolis Community Development Agency
Contact Address: 105 Fifth Avenue South, Suite 600
Contact Address 2: Not reported
Contact City,St,Zip: Minneapolis, MN 55401
Contact Province: Not reported
Contact Country: Not reported
Contact Postal code: Not reported
Contact Phone: Not reported
Contact Phone Ext: Not reported
Contact Fax: Not reported
Contact E-mail: Not reported
Contact Cell Phone: Not reported
Contact Information Last Updated: 4/1/1999
Misc Contact Info: Not reported
Receive Invoice: F
Staff Id Num: Not reported

Contact Type: VIC Letter Recipient
Company Name: C.S. McCrossan Construction, Inc.
Contact Address: Box 1240
Contact Address 2: 7865 Jefferson Highway North
Contact City,St,Zip: Maple Grove, MN 55369
Contact Province: Not reported
Contact Country: Not reported
Contact Postal code: Not reported
Contact Phone: Not reported
Contact Phone Ext: Not reported
Contact Fax: Not reported
Contact E-mail: Not reported
Contact Cell Phone: Not reported
Contact Information Last Updated: Not reported
Misc Contact Info: Not reported
Receive Invoice: F
Staff Id Num: Not reported

Contact Type: Voluntary Party
Company Name: Mpls. Community Planning & Economic Development
Contact Address: Not reported
Contact Address 2: Not reported
Contact City,St,Zip: Not reported
Contact Province: Not reported
Contact Country: Not reported
Contact Postal code: Not reported
Contact Phone: Not reported
Contact Phone Ext: Not reported
Contact Fax: Not reported
Contact E-mail: Not reported
Contact Cell Phone: Not reported
Contact Information Last Updated: 2/10/2009

SAWMILL RUN (Continued) **S103813687**

Misc Contact Info: Not reported
Receive Invoice: F
Staff Id Num: Not reported

Contact Type: Consultant
Company Name: Pinnacle Engineering
Contact Address: 11541 95th Avenue North
Contact Address 2: None
Contact City,St,Zip: Maple Grove, MN 55369
Contact Province: Not reported
Contact Country: Not reported
Contact Postal code: Not reported
Contact Phone: 7633154501
Contact Phone Ext: Not reported
Contact Fax: 7633154507
Contact E-mail: scarlson@pineng.com
Contact Cell Phone: Not reported
Contact Information Last Updated: 2/10/2009
Misc Contact Info: Not reported
Receive Invoice: F
Staff Id Num: Not reported

Contaminant Id: Diesel Range Organics
Contaminated Media: Soil
Req Cleanup Concluded: Not reported
Cleanup Lvl Measure Units: Not reported
Basis For Req Cleanup Lvl: Not reported
Max Residual Contamination: Not reported
Date Info Last Updated: 4/10/2000

Contaminant Id: Gasoline Range Organics
Contaminated Media: Soil
Req Cleanup Concluded: Not reported
Cleanup Lvl Measure Units: Not reported
Basis For Req Cleanup Lvl: Not reported
Max Residual Contamination: Not reported
Date Info Last Updated: 4/10/2000

Contaminant Id: Ethyl benzene
Contaminated Media: Ground Water
Req Cleanup Concluded: Not reported
Cleanup Lvl Measure Units: Not reported
Basis For Req Cleanup Lvl: Not reported
Max Residual Contamination: Not reported
Date Info Last Updated: 4/10/2000

Contaminant Id: Gasoline Range Organics
Contaminated Media: Ground Water
Req Cleanup Concluded: Not reported
Cleanup Lvl Measure Units: Not reported
Basis For Req Cleanup Lvl: Not reported
Max Residual Contamination: Not reported
Date Info Last Updated: 4/10/2000

Contaminant Id: Anthracene
Contaminated Media: Ground Water
Req Cleanup Concluded: Not reported

SAWMILL RUN (Continued) **S103813687**

Cleanup Lvl Measure Units: Not reported
Basis For Req Cleanup Lvl: Not reported
Max Residual Contamination: Not reported
Date Info Last Updated: 4/10/2000

Contaminant Id: Pyrene
Contaminated Media: Ground Water
Req Cleanup Concluded: Not reported
Cleanup Lvl Measure Units: Not reported
Basis For Req Cleanup Lvl: Not reported
Max Residual Contamination: Not reported
Date Info Last Updated: 4/10/2000

Contaminant Id: Total PAHs
Contaminated Media: Soil
Req Cleanup Concluded: Not reported
Cleanup Lvl Measure Units: Not reported
Basis For Req Cleanup Lvl: Not reported
Max Residual Contamination: Not reported
Date Info Last Updated: 4/10/2000

Contaminant Id: Fluorene; (9H-Fluorene
Contaminated Media: Ground Water
Req Cleanup Concluded: Not reported
Cleanup Lvl Measure Units: Not reported
Basis For Req Cleanup Lvl: Not reported
Max Residual Contamination: Not reported
Date Info Last Updated: 4/10/2000

Contaminant Id: Diesel Range Organics
Contaminated Media: Ground Water
Req Cleanup Concluded: Not reported
Cleanup Lvl Measure Units: Not reported
Basis For Req Cleanup Lvl: Not reported
Max Residual Contamination: Not reported
Date Info Last Updated: 4/10/2000

Contaminant Id: Fluoranthene
Contaminated Media: Ground Water
Req Cleanup Concluded: Not reported
Cleanup Lvl Measure Units: Not reported
Basis For Req Cleanup Lvl: Not reported
Max Residual Contamination: Not reported
Date Info Last Updated: 4/10/2000

Contaminant Id: Naphthalene
Contaminated Media: Ground Water
Req Cleanup Concluded: Not reported
Cleanup Lvl Measure Units: Not reported
Basis For Req Cleanup Lvl: Not reported
Max Residual Contamination: Not reported
Date Info Last Updated: 4/10/2000

Facid: VP2740
Event: 114
Additional Information: Petroleum Tank Release Site File Closure
Start Date: Not reported

SAWMILL RUN (Continued) **S103813687**

End Date: 4/3/1997
Planned Start Date: Not reported
Planned End Date: Not reported
Date Info Last Updated: Not reported
Record Number: 6910

Facid: VP2740
Event: 155
Additional Information: Contingency Plan-Identification and Disposition of Contaminated Soil and Ground Water approval Letter
Start Date: Not reported
End Date: 4/1/1992
Planned Start Date: Not reported
Planned End Date: Not reported
Date Info Last Updated: Not reported
Record Number: 7068

Facid: VP2740
Event: 155
Additional Information: for Vapor Survey Work Plan, by Pinnacle, dated 7/10/01
Start Date: Not reported
End Date: 8/21/2001
Planned Start Date: Not reported
Planned End Date: Not reported
Date Info Last Updated: 8/23/2001
Record Number: 11849

Facid: VP2740
Event: 155
Additional Information: Additional Vapor Survey Work Plan
Start Date: Not reported
End Date: 10/3/2002
Planned Start Date: Not reported
Planned End Date: Not reported
Date Info Last Updated: 10/18/2002
Record Number: 15436

Facid: VP2740
Event: 155
Additional Information: Vinyl chloride Investigation
Start Date: Not reported
End Date: 5/30/2003
Planned Start Date: Not reported
Planned End Date: Not reported
Date Info Last Updated: 5/30/2003
Record Number: 16743

Facid: VP2740
Event: 156
Additional Information: None Entered
Start Date: Not reported
End Date: 1/19/1996
Planned Start Date: Not reported
Planned End Date: Not reported
Date Info Last Updated: Not reported
Record Number: 6877

SAWMILL RUN (Continued) **S103813687**

Facid:	VP2740
Event:	211
Additional Information:	McCrossan may not accept soils
Start Date:	Not reported
End Date:	9/9/1992
Planned Start Date:	Not reported
Planned End Date:	Not reported
Date Info Last Updated:	Not reported
Record Number:	7078

Facid:	VP2740
Event:	214
Additional Information:	None Entered
Start Date:	Not reported
End Date:	Not reported
Planned Start Date:	Not reported
Planned End Date:	Not reported
Date Info Last Updated:	1/3/2005
Record Number:	22867

Facid:	VP2740
Event:	223
Additional Information:	None Entered
Start Date:	Not reported
End Date:	1/1/2001
Planned Start Date:	Not reported
Planned End Date:	Not reported
Date Info Last Updated:	2/5/2007
Record Number:	26445

Facid:	VP2740
Event:	225
Additional Information:	Conditions of C of C fulfilled; no further vapor monitoring required.
Start Date:	Not reported
End Date:	1/29/2009
Planned Start Date:	Not reported
Planned End Date:	Not reported
Date Info Last Updated:	2/10/2009
Record Number:	29947

Facid:	VP2740
Event:	Remedial Investigation
Additional Information:	None Entered
Start Date:	Not reported
End Date:	4/21/1993
Planned Start Date:	Not reported
Planned End Date:	Not reported
Date Info Last Updated:	4/1/1999
Record Number:	7079

Facid:	VP2740
Event:	Remedial Action
Additional Information:	Date unknown (auto-appended event)...
Start Date:	Not reported
End Date:	Not reported
Planned Start Date:	Not reported
Planned End Date:	Not reported

SAWMILL RUN (Continued) **S103813687**

Date Info Last Updated: Not reported
Record Number: 12290

Facid: VP2740
Event: Operation and Maintenance
Additional Information: LTM began ~1995.
Start Date: 6/1/1995
End Date: Not reported
Planned Start Date: Not reported
Planned End Date: Not reported
Date Info Last Updated: 6/1/2001
Record Number: 11089

Facid: VP2740
Event: VIC Program Participation Dates (Start/End)
Additional Information: None Entered
Start Date: 3/20/1991
End Date: Not reported
Planned Start Date: Not reported
Planned End Date: Not reported
Date Info Last Updated: 9/28/1998
Record Number: 5686

Facid: VP2740
Event: Certificate Of Completion Issued
Additional Information: None Entered
Start Date: Not reported
End Date: 9/12/1996
Planned Start Date: Not reported
Planned End Date: Not reported
Date Info Last Updated: Not reported
Record Number: 6875

Facid: VP2740
Event: Certificate Of Completion Issued
Additional Information: For unit at 407 River Street, Sawmill Run
Start Date: Not reported
End Date: 9/23/1996
Planned Start Date: Not reported
Planned End Date: Not reported
Date Info Last Updated: Not reported
Record Number: 6912

Facid: VP2740
Event: Ecological Risk Review
Additional Information: None Entered
Start Date: Not reported
End Date: Not reported
Planned Start Date: Not reported
Planned End Date: Not reported
Date Info Last Updated: Not reported
Record Number: 5685

Facid: VP2740
GW Recepts Prot by Rem Actn: Not reported
Ecological receptors present: False
Type of ecological receptors: Not reported

SAWMILL RUN (Continued) **S103813687**

Acres of contaminated soil:	4
Volume of contaminated soil:	17000
Acres of surface water impacted:	Not reported
Acres of wetland impacted:	Not reported
Acres of sediment impacted:	Not reported
GW Plume Area Acres:	Not reported
Cleanup Conducted:	True
Acres of Contam Soil remediate:	4
Volume of Soil Cleaned:	17000
# Municipal wells contamd:	Not reported
# Dom wells contam:	Not reported
# People Impct SW intake contam:	Not reported
# Drums Revolved from site:	44
Yr Soil Remediated:	1992
Acres of Soil w/ Restrict Access:	Not reported
Yr IC remedy complete:	Not reported
Yr GW remedy completed:	Not reported
Year GWIC completed:	Not reported
Acres of wetland of sediment remediated:	Not reported
Public financing:	True
Assurance help:	True
Land use Classfn At Site:	Residential
Land use Vicinity Of Site:	Residential
Deed notif Present On Site:	False
Restrictive Covenant Present:	False
Restrictions: Not reported	
GW Pump and Treat Used at site:	False
Quaternary Perched:	False
Quaternary Water Table:	False
Quaternary Confined:	False
Cretaceous:	False
Plattville:	False
St. peter:	False
Prairie Duchien:	False
Jordan:	False
Ironton/Galesville:	False
Mt Simon Hinckley:	False
Precambrian Undefferentiated:	False
Other/Unknown Aquifier:	False
Date Info Last Updated:	11/1/2005
Inst Control Info Updated:	11/1/2005
Inst Control Filed Location:	Not reported
SW Classification (Primary):	Not reported
SW Classification (Secondary):	Not reported
Miscellaneous: Not reported	
SW Comments:	Not reported

MN INSTITUTIONAL CONTROL:

Facility ID:	VP2740
SEC Address:	Not reported
Core Program Interest Id:	335269
Link Id:	3163
Facility Type:	Mfg. Gas Plant
Active:	True
Pay Complete:	False
MPCA Region:	Metro

SAWMILL RUN (Continued) **S103813687**

Size Acres:	4
HRS Score:	0
Enforcement Lead Agency:	Not reported
Federal Defferal Plot:	False
Emergency:	False
Site Classification:	False
RD/RA:	False
RL/FS:	False
Fund financed:	False
Npl:	False
Plp:	False
District:	Metro
Program Reffered from:	Not reported
Program Interest:	VIC
Physical Location:	None
Natural Source damage:	False
Clean up Cost:	Not reported
Indian Reservation:	False
Reserve Name:	Not reported
MPCA Owned Wells at site:	False
Created By:	Unknown
Date Created:	3/20/1991
Date Last Updated:	4/10/2000
Federal Facility:	False
Primary Funding Source:	Not reported
EPA Id:	Not reported
MPCA Id:	Not reported
Alpha Sort:	Not reported
Legal Distt:	58B
Congressional Distt:	5
Public Land Survey Method:	M
Map Scale For PLS Locational Data:	A
Township 2:	Not reported
Range:	Not reported
PLS Township Suffix:	W
section:	Not reported
PLS Qtr Section (160 Acres):	Not reported
PLS Qtr-Qtr Section (40 Acres):	Not reported
Pls Qtr-Qtr-Qtr Section (10 Acres):	Not reported
Pls Qtr-Qtr-Qtr-Qtr Secion (2.5 Acres):	Not reported
Quad:	1289
NAD Number:	83
Desc Of UTM Coord Pt:	Not reported
UTM Coord Pt Data Source:	Not reported
Org Providing UTM Coord Point Data:	Not reported
mpcapgmac:	Not reported
Utm Coord Pt Data Collection Method:	Not reported
Date Of Utm Coord Pt Data Collection:	Not reported
COL Date Qual:	Not reported
Map Scale:	Not reported
verifmeth:	Not reported
horizref:	Not reported
Utm Source:	2
Utm Method:	I1
Utm Scale:	A
Utm Accuracy:	Not reported
Utm East:	478584.80103

SAWMILL RUN (Continued) **S103813687**

Utm North:	4981773.88901
Utm Zone:	15
Basin Code:	2
Major Watershed:	20
Minor Watershed:	Not reported
Public Land Survey Method 2:	Not reported
Map Scale For PLS Locational Data 2:	Not reported
Township 2:	Not reported
Range 2:	Not reported
PLS Township Suffix 2:	Not reported
Section 2:	Not reported
PLS Qtr Section (160 Acres) 2:	Not reported
PLS Qtr-Qtr Section (40 Acres) 2:	Not reported
PLS Qtr-Qtr Section (10 Acres) 2:	Not reported
PLS Qtr-Qtr Section (2.5 Acres) 2:	Not reported
Quad 2:	Not reported
File Location:	Staff Member's Desk
VIC Application GIS:	False
Notes:	Not reported
Contact Type:	Staff PL/PM (Project Leader/Project Manager)s
Company Name:	MPCA
Contact Address:	520 Lafayette Rd
Contact Address 2:	Not reported
Contact City,St,Zip:	St. Paul, MN 551554194
Contact Province:	Not reported
Contact Country:	Not reported
Contact Postal code:	Not reported
Contact Phone:	Not reported
Contact Phone Ext:	Not reported
Contact Fax:	Not reported
Contact E-mail:	Not reported
Contact Cell Phone:	Not reported
Contact Information Last Updated:	5/14/1998
Misc Contact Info:	Not reported
Receive Invoice:	F
Staff Id Num:	3408

Contact Type:	Staff TA (Technical Analyst)
Company Name:	MPCA
Contact Address:	520 Lafayette Rd.
Contact Address 2:	Not reported
Contact City,St,Zip:	St. Paul, MN 551554194
Contact Province:	Not reported
Contact Country:	Not reported
Contact Postal code:	Not reported
Contact Phone:	651-297-1802
Contact Phone Ext:	Not reported
Contact Fax:	651-296-9707
Contact E-mail:	jennifer.haas@pca.state.mn.us
Contact Cell Phone:	Not reported
Contact Information Last Updated:	5/14/1998
Misc Contact Info:	Not reported
Receive Invoice:	F
Staff Id Num:	3257

Contact Type:	VIC Letter Recipient
Company Name:	Minneapolis Community Development Agency

SAWMILL RUN (Continued) **S103813687**

Contact Address: Crown Roller Mills, Suite 600
Contact Address 2: 105 5th Avenue South
Contact City,St,Zip: Minneapolis, MN 55401
Contact Province: Not reported
Contact Country: Not reported
Contact Postal code: Not reported
Contact Phone: Not reported
Contact Phone Ext: Not reported
Contact Fax: Not reported
Contact E-mail: Not reported
Contact Cell Phone: Not reported
Contact Information Last Updated: Not reported
Misc Contact Info: Not reported
Receive Invoice: F
Staff Id Num: Not reported

Contact Type: Voluntary Party
Company Name: Sup, Engineering Minneapolis Community Dev. Agency
Contact Address: Crown Roller Mill, Suite 600
Contact Address 2: 105-5th Avenue South
Contact City,St,Zip: Minneapolis, MN 554012538
Contact Province: Not reported
Contact Country: Not reported
Contact Postal code: Not reported
Contact Phone: Not reported
Contact Phone Ext: Not reported
Contact Fax: Not reported
Contact E-mail: Not reported
Contact Cell Phone: Not reported
Contact Information Last Updated: 8/7/2001
Misc Contact Info: Not reported
Receive Invoice: T
Staff Id Num: Not reported

Contact Type: VIC Letter Recipient
Company Name: Minneapolis Community Development Agency
Contact Address: Midland Square Suite 600
Contact Address 2: 331 Second Avenue South
Contact City,St,Zip: Minneapolis, MN 554012234
Contact Province: Not reported
Contact Country: Not reported
Contact Postal code: Not reported
Contact Phone: Not reported
Contact Phone Ext: Not reported
Contact Fax: Not reported
Contact E-mail: Not reported
Contact Cell Phone: Not reported
Contact Information Last Updated: 4/1/1999
Misc Contact Info: Not reported
Receive Invoice: F
Staff Id Num: Not reported

Contact Type: VIC Letter Recipient
Company Name: Minneapolis Community Development Agency
Contact Address: 105 Fifth Avenue South, Suite 600
Contact Address 2: Not reported
Contact City,St,Zip: Minneapolis, MN 55401

SAWMILL RUN (Continued) **S103813687**

Contact Province: Not reported
Contact Country: Not reported
Contact Postal code: Not reported
Contact Phone: Not reported
Contact Phone Ext: Not reported
Contact Fax: Not reported
Contact E-mail: Not reported
Contact Cell Phone: Not reported
Contact Information Last Updated: 4/1/1999
Misc Contact Info: Not reported
Receive Invoice: F
Staff Id Num: Not reported

Contact Type: VIC Letter Recipient
Company Name: C.S. McCrossan Construction, Inc.
Contact Address: Box 1240
Contact Address 2: 7865 Jefferson Highway North
Contact City,St,Zip: Maple Grove, MN 55369
Contact Province: Not reported
Contact Country: Not reported
Contact Postal code: Not reported
Contact Phone: Not reported
Contact Phone Ext: Not reported
Contact Fax: Not reported
Contact E-mail: Not reported
Contact Cell Phone: Not reported
Contact Information Last Updated: Not reported
Misc Contact Info: Not reported
Receive Invoice: F
Staff Id Num: Not reported

Contact Type: Voluntary Party
Company Name: Mpls. Community Planning & Economic Development
Contact Address: Not reported
Contact Address 2: Not reported
Contact City,St,Zip: Not reported
Contact Province: Not reported
Contact Country: Not reported
Contact Postal code: Not reported
Contact Phone: Not reported
Contact Phone Ext: Not reported
Contact Fax: Not reported
Contact E-mail: Not reported
Contact Cell Phone: Not reported
Contact Information Last Updated: 2/10/2009
Misc Contact Info: Not reported
Receive Invoice: F
Staff Id Num: Not reported

Contact Type: Consultant
Company Name: Pinnacle Engineering
Contact Address: 11541 95th Avenue North
Contact Address 2: None
Contact City,St,Zip: Maple Grove, MN 55369
Contact Province: Not reported
Contact Country: Not reported
Contact Postal code: Not reported

SAWMILL RUN (Continued) **S103813687**

Contact Phone: 7633154501
Contact Phone Ext: Not reported
Contact Fax: 7633154507
Contact E-mail: scarlson@pineng.com
Contact Cell Phone: Not reported
Contact Information Last Updated: 2/10/2009
Misc Contact Info: Not reported
Receive Invoice: F
Staff Id Num: Not reported

Contaminant Id: Diesel Range Organics
Contaminated Media: Soil
Req Cleanup Concluded: Not reported
Cleanup Lvl Measure Units: Not reported
Basis For Req Cleanup Lvl: Not reported
Max Residual Contamination: Not reported
Date Info Last Updated: 4/10/2000

Contaminant Id: Gasoline Range Organics
Contaminated Media: Soil
Req Cleanup Concluded: Not reported
Cleanup Lvl Measure Units: Not reported
Basis For Req Cleanup Lvl: Not reported
Max Residual Contamination: Not reported
Date Info Last Updated: 4/10/2000

Contaminant Id: Ethyl benzene
Contaminated Media: Ground Water
Req Cleanup Concluded: Not reported
Cleanup Lvl Measure Units: Not reported
Basis For Req Cleanup Lvl: Not reported
Max Residual Contamination: Not reported
Date Info Last Updated: 4/10/2000

Contaminant Id: Gasoline Range Organics
Contaminated Media: Ground Water
Req Cleanup Concluded: Not reported
Cleanup Lvl Measure Units: Not reported
Basis For Req Cleanup Lvl: Not reported
Max Residual Contamination: Not reported
Date Info Last Updated: 4/10/2000

Contaminant Id: Anthracene
Contaminated Media: Ground Water
Req Cleanup Concluded: Not reported
Cleanup Lvl Measure Units: Not reported
Basis For Req Cleanup Lvl: Not reported
Max Residual Contamination: Not reported
Date Info Last Updated: 4/10/2000

Contaminant Id: Pyrene
Contaminated Media: Ground Water
Req Cleanup Concluded: Not reported
Cleanup Lvl Measure Units: Not reported
Basis For Req Cleanup Lvl: Not reported
Max Residual Contamination: Not reported
Date Info Last Updated: 4/10/2000

SAWMILL RUN (Continued) **S103813687**

Contaminant Id:	Total PAHs
Contaminated Media:	Soil
Req Cleanup Concluded:	Not reported
Cleanup Lvl Measure Units:	Not reported
Basis For Req Cleanup Lvl:	Not reported
Max Residual Contamination:	Not reported
Date Info Last Updated:	4/10/2000

Contaminant Id:	Fluorene; (9H-Fluorene
Contaminated Media:	Ground Water
Req Cleanup Concluded:	Not reported
Cleanup Lvl Measure Units:	Not reported
Basis For Req Cleanup Lvl:	Not reported
Max Residual Contamination:	Not reported
Date Info Last Updated:	4/10/2000

Contaminant Id:	Diesel Range Organics
Contaminated Media:	Ground Water
Req Cleanup Concluded:	Not reported
Cleanup Lvl Measure Units:	Not reported
Basis For Req Cleanup Lvl:	Not reported
Max Residual Contamination:	Not reported
Date Info Last Updated:	4/10/2000

Contaminant Id:	Fluoranthene
Contaminated Media:	Ground Water
Req Cleanup Concluded:	Not reported
Cleanup Lvl Measure Units:	Not reported
Basis For Req Cleanup Lvl:	Not reported
Max Residual Contamination:	Not reported
Date Info Last Updated:	4/10/2000

Contaminant Id:	Naphthalene
Contaminated Media:	Ground Water
Req Cleanup Concluded:	Not reported
Cleanup Lvl Measure Units:	Not reported
Basis For Req Cleanup Lvl:	Not reported
Max Residual Contamination:	Not reported
Date Info Last Updated:	4/10/2000

Facid:	VP2740
Event:	114
Additional Information:	Petroleum Tank Release Site File Closure
Start Date:	Not reported
End Date:	4/3/1997
Planned Start Date:	Not reported
Planned End Date:	Not reported
Date Info Last Updated:	Not reported
Record Number:	6910

Facid:	VP2740
Event:	155
Additional Information:	Contingency Plan-Identification and Disposition of Contaminated Soil and Ground Water approval Letter
Start Date:	Not reported
End Date:	4/1/1992
Planned Start Date:	Not reported

SAWMILL RUN (Continued) **S103813687**

Planned End Date: Not reported
Date Info Last Updated: Not reported
Record Number: 7068

Facid: VP2740
Event: 155
Additional Information: for Vapor Survey Work Plan, by Pinnacle, dated 7/10/01
Start Date: Not reported
End Date: 8/21/2001
Planned Start Date: Not reported
Planned End Date: Not reported
Date Info Last Updated: 8/23/2001
Record Number: 11849

Facid: VP2740
Event: 155
Additional Information: Additional Vapor Survey Work Plan
Start Date: Not reported
End Date: 10/3/2002
Planned Start Date: Not reported
Planned End Date: Not reported
Date Info Last Updated: 10/18/2002
Record Number: 15436

Facid: VP2740
Event: 155
Additional Information: Vinyl chloride Investigation
Start Date: Not reported
End Date: 5/30/2003
Planned Start Date: Not reported
Planned End Date: Not reported
Date Info Last Updated: 5/30/2003
Record Number: 16743

Facid: VP2740
Event: 156
Additional Information: None Entered
Start Date: Not reported
End Date: 1/19/1996
Planned Start Date: Not reported
Planned End Date: Not reported
Date Info Last Updated: Not reported
Record Number: 6877

Facid: VP2740
Event: 211
Additional Information: McCrossan may not accept soils
Start Date: Not reported
End Date: 9/9/1992
Planned Start Date: Not reported
Planned End Date: Not reported
Date Info Last Updated: Not reported
Record Number: 7078

Facid: VP2740
Event: 214
Additional Information: None Entered

SAWMILL RUN (Continued) **S103813687**

Start Date: Not reported
End Date: Not reported
Planned Start Date: Not reported
Planned End Date: Not reported
Date Info Last Updated: 1/3/2005
Record Number: 22867

Facid: VP2740
Event: 223
Additional Information: None Entered
Start Date: Not reported
End Date: 1/1/2001
Planned Start Date: Not reported
Planned End Date: Not reported
Date Info Last Updated: 2/5/2007
Record Number: 26445

Facid: VP2740
Event: 225
Additional Information: Conditions of C of C fulfilled; no further vapor monitoring required.
Start Date: Not reported
End Date: 1/29/2009
Planned Start Date: Not reported
Planned End Date: Not reported
Date Info Last Updated: 2/10/2009
Record Number: 29947

Facid: VP2740
Event: Remedial Investigation
Additional Information: None Entered
Start Date: Not reported
End Date: 4/21/1993
Planned Start Date: Not reported
Planned End Date: Not reported
Date Info Last Updated: 4/1/1999
Record Number: 7079

Facid: VP2740
Event: Remedial Action
Additional Information: Date unknown (auto-appended event)...
Start Date: Not reported
End Date: Not reported
Planned Start Date: Not reported
Planned End Date: Not reported
Date Info Last Updated: Not reported
Record Number: 12290

Facid: VP2740
Event: Operation and Maintenance
Additional Information: LTM began ~1995.
Start Date: 6/1/1995
End Date: Not reported
Planned Start Date: Not reported
Planned End Date: Not reported
Date Info Last Updated: 6/1/2001
Record Number: 11089

SAWMILL RUN (Continued) **S103813687**

Facid:	VP2740
Event:	VIC Program Participation Dates (Start/End)
Additional Information:	None Entered
Start Date:	3/20/1991
End Date:	Not reported
Planned Start Date:	Not reported
Planned End Date:	Not reported
Date Info Last Updated:	9/28/1998
Record Number:	5686

Facid:	VP2740
Event:	Certificate Of Completion Issued
Additional Information:	None Entered
Start Date:	Not reported
End Date:	9/12/1996
Planned Start Date:	Not reported
Planned End Date:	Not reported
Date Info Last Updated:	Not reported
Record Number:	6875

Facid:	VP2740
Event:	Certificate Of Completion Issued
Additional Information:	For unit at 407 River Street, Sawmill Run
Start Date:	Not reported
End Date:	9/23/1996
Planned Start Date:	Not reported
Planned End Date:	Not reported
Date Info Last Updated:	Not reported
Record Number:	6912

Facid:	VP2740
Event:	Ecological Risk Review
Additional Information:	None Entered
Start Date:	Not reported
End Date:	Not reported
Planned Start Date:	Not reported
Planned End Date:	Not reported
Date Info Last Updated:	Not reported
Record Number:	5685

Facid:	VP2740
GW Recepts Prot by Rem Actn:	Not reported
Ecological receptors present:	False
Type of ecological receptors:	Not reported
Acres of contaminated soil:	4
Volume of contaminated soil:	17000
Acres of surface water impacted:	Not reported
Acres of wetland impacted:	Not reported
Acres of sediment impacted:	Not reported
GW Plume Area Acres:	Not reported
Cleanup Conducted:	True
Acres of Contam Soil remediate:	4
Volume of Soil Cleaned:	17000
# Municipal wells contamd:	Not reported
# Dom wells contam:	Not reported
# People Impct SW intake contam:	Not reported
# Drums Revolved from site:	44

SAWMILL RUN (Continued) **S103813687**

Yr Soil Remediated:	1992
Acres of Soil w/ Restrict Access:	Not reported
Yr IC remedy complete:	Not reported
Yr GW remedy completed:	Not reported
Year GWIC completed:	Not reported
Acres of wetland of sediment remediated:	Not reported
Public financing:	True
Assurance help:	True
Land use Classfn At Site:	Residential
Land use Vicinity Of Site:	Residential
Deed notif Present On Site:	False
Restrictive Covenant Present:	False
Restrictions: Not reported	
GW Pump and Treat Used at site:	False
Quaternary Perched:	False
Quaternary Water Table:	False
Quaternary Confined:	False
Cretaceous:	False
Plattville:	False
St. peter:	False
Prairie Duchien:	False
Jordan:	False
Ironton/Galesville:	False
Mt Simon Hinckley:	False
Precambrian Undefferentiated:	False
Other/Unknown Aquifier:	False
Date Info Last Updated:	11/1/2005
Inst Control Info Updated:	11/1/2005
Inst Control Filed Location:	Not reported
SW Classification (Primary):	Not reported
SW Classification (Secondary):	Not reported
Miscellaneous: Not reported	
SW Comments:	Not reported

MN SRS:

Facility ID:	VP2740
SEC Address:	Not reported
Link Id:	3163
Facility Type:	Mfg. Gas Plant
Active:	True
Pay Complete:	False
MPCA Region:	Metro
Size Acres:	4
HRS Score:	0
Enforcement Lead Agency:	Not reported
Federal Defferal Plot:	False
Emergency:	False
Site Classification:	False
RD/RA:	False
RL/FS:	False
Fund financed:	False
Npl:	False
Plp:	False
District:	Metro
Program Referred from:	Not reported
Program Interest:	VIC

SAWMILL RUN (Continued) **S103813687**

Physical Location:	None
Natural Source damage:	False
Clean up Cost:	Not reported
Indian Reservation:	False
Reserve Name:	Not reported
MPCA Owned Wells at site:	False
Created By:	Unknown
Date Created:	3/20/1991
Date Last Updated:	4/10/2000
Federal Facility:	False
Primary Funding Source:	Not reported
EPA Id:	Not reported
MPCA Id:	Not reported
Alpha Sort:	Not reported
Legal Distt:	58B
Congressional Distt:	5
Public Land Survey Method:	M
Map Scale For PLS Locational Data:	A
Township 2:	Not reported
Range:	Not reported
PLS Township Suffix:	W
section:	Not reported
PLS Qtr Section (160 Acres):	Not reported
PLS Qtr-Qtr Section (40 Acres):	Not reported
Pls Qtr-Qtr-Qtr Section (10 Acres):	Not reported
Pls Qtr-Qtr-Qtr-Qtr Secion (2.5 Acres):	Not reported
Quad:	1289
NAD Number:	83
Desc Of UTM Coord Pt:	Not reported
UTM Coord Pt Data Source:	Not reported
Org Providing UTM Coord Point Data:	Not reported
mpcapgmac:	Not reported
Utm Coord Pt Data Collection Method:	Not reported
Date Of Utm Coord Pt Data Collection:	Not reported
COL Date Qual:	Not reported
Map Scale:	Not reported
verifmeth:	Not reported
horizref:	Not reported
Utm Source:	2
Utm Method:	I1
Utm Scale:	A
Utm Accuracy:	Not reported
Utm East:	478584.80103
Utm North:	4981773.88901
Utm Zone:	15
Basin Code:	2
Major Watershed:	20
Minor Watershed:	Not reported
Public Land Survey Method 2:	Not reported
Map Scale For PLS Locational Data 2:	Not reported
Township 2:	Not reported
Range 2:	Not reported
PLS Township Suffix 2:	Not reported
Section 2:	Not reported
PLS Qtr Section (160 Acres) 2:	Not reported
PLS Qtr-Qtr Section (40 Acres) 2:	Not reported
PLS Qtr-Qtr Section (10 Acres) 2:	Not reported

SAWMILL RUN (Continued) **S103813687**

PLS Qtr-Qtr Section (2.5 Acres) 2: Not reported
Quad 2: Not reported
File Location: Staff Member's Desk
VIC Application GIS: False
Notes: Not reported
Contact Type: Staff PL/PM (Project Leader/Project Manager)s
Company Name: MPCA
Contact Address: 520 Lafayette Rd
Contact Address 2: Not reported
Contact City,St,Zip: St. Paul, MN 551554194
Contact Province: Not reported
Contact Country: Not reported
Contact Postal code: Not reported
Contact Phone: Not reported
Contact Phone Ext: Not reported
Contact Fax: Not reported
Contact E-mail: Not reported
Contact Cell Phone: Not reported
Contact Information Last Updated: 5/14/1998
Misc Contact Info: Not reported
Receive Invoice: F
Staff Id Num: 3408

Contact Type: Staff TA (Technical Analyst)
Company Name: MPCA
Contact Address: 520 Lafayette Rd.
Contact Address 2: Not reported
Contact City,St,Zip: St. Paul, MN 551554194
Contact Province: Not reported
Contact Country: Not reported
Contact Postal code: Not reported
Contact Phone: 651-297-1802
Contact Phone Ext: Not reported
Contact Fax: 651-296-9707
Contact E-mail: jennifer.haas@pca.state.mn.us
Contact Cell Phone: Not reported
Contact Information Last Updated: 5/14/1998
Misc Contact Info: Not reported
Receive Invoice: F
Staff Id Num: 3257

Contact Type: VIC Letter Recipient
Company Name: Minneapolis Community Development Agency
Contact Address: Crown Roller Mills, Suite 600
Contact Address 2: 105 5th Avenue South
Contact City,St,Zip: Minneapolis, MN 55401
Contact Province: Not reported
Contact Country: Not reported
Contact Postal code: Not reported
Contact Phone: Not reported
Contact Phone Ext: Not reported
Contact Fax: Not reported
Contact E-mail: Not reported
Contact Cell Phone: Not reported
Contact Information Last Updated: Not reported
Misc Contact Info: Not reported
Receive Invoice: F

SAWMILL RUN (Continued) **S103813687**

Staff Id Num: Not reported

Contact Type: Voluntary Party
Company Name: Sup, Engineering Minneapolis Community Dev. Agency
Contact Address: Crown Roller Mill, Suite 600
Contact Address 2: 105-5th Avenue South
Contact City,St,Zip: Minneapolis, MN 554012538
Contact Province: Not reported
Contact Country: Not reported
Contact Postal code: Not reported
Contact Phone: Not reported
Contact Phone Ext: Not reported
Contact Fax: Not reported
Contact E-mail: Not reported
Contact Cell Phone: Not reported
Contact Information Last Updated: 8/7/2001
Misc Contact Info: Not reported
Receive Invoice: T
Staff Id Num: Not reported

Contact Type: VIC Letter Recipient
Company Name: Minneapolis Community Development Agency
Contact Address: Midland Square Suite 600
Contact Address 2: 331 Second Avenue South
Contact City,St,Zip: Minneapolis, MN 554012234
Contact Province: Not reported
Contact Country: Not reported
Contact Postal code: Not reported
Contact Phone: Not reported
Contact Phone Ext: Not reported
Contact Fax: Not reported
Contact E-mail: Not reported
Contact Cell Phone: Not reported
Contact Information Last Updated: 4/1/1999
Misc Contact Info: Not reported
Receive Invoice: F
Staff Id Num: Not reported

Contact Type: VIC Letter Recipient
Company Name: Minneapolis Community Development Agency
Contact Address: 105 Fifth Avenue South, Suite 600
Contact Address 2: Not reported
Contact City,St,Zip: Minneapolis, MN 55401
Contact Province: Not reported
Contact Country: Not reported
Contact Postal code: Not reported
Contact Phone: Not reported
Contact Phone Ext: Not reported
Contact Fax: Not reported
Contact E-mail: Not reported
Contact Cell Phone: Not reported
Contact Information Last Updated: 4/1/1999
Misc Contact Info: Not reported
Receive Invoice: F
Staff Id Num: Not reported

Contact Type: VIC Letter Recipient

SAWMILL RUN (Continued) **S103813687**

Company Name:	C.S. McCrossan Construction, Inc.
Contact Address:	Box 1240
Contact Address 2:	7865 Jefferson Highway North
Contact City,St,Zip:	Maple Grove, MN 55369
Contact Province:	Not reported
Contact Country:	Not reported
Contact Postal code:	Not reported
Contact Phone:	Not reported
Contact Phone Ext:	Not reported
Contact Fax:	Not reported
Contact E-mail:	Not reported
Contact Cell Phone:	Not reported
Contact Information Last Updated:	Not reported
Misc Contact Info:	Not reported
Receive Invoice:	F
Staff Id Num:	Not reported

Contact Type:	Voluntary Party
Company Name:	Mpls. Community Planning & Economic Development
Contact Address:	Not reported
Contact Address 2:	Not reported
Contact City,St,Zip:	Not reported
Contact Province:	Not reported
Contact Country:	Not reported
Contact Postal code:	Not reported
Contact Phone:	Not reported
Contact Phone Ext:	Not reported
Contact Fax:	Not reported
Contact E-mail:	Not reported
Contact Cell Phone:	Not reported
Contact Information Last Updated:	2/10/2009
Misc Contact Info:	Not reported
Receive Invoice:	F
Staff Id Num:	Not reported

Contact Type:	Consultant
Company Name:	Pinnacle Engineering
Contact Address:	11541 95th Avenue North
Contact Address 2:	None
Contact City,St,Zip:	Maple Grove, MN 55369
Contact Province:	Not reported
Contact Country:	Not reported
Contact Postal code:	Not reported
Contact Phone:	7633154501
Contact Phone Ext:	Not reported
Contact Fax:	7633154507
Contact E-mail:	scarlson@pineng.com
Contact Cell Phone:	Not reported
Contact Information Last Updated:	2/10/2009
Misc Contact Info:	Not reported
Receive Invoice:	F
Staff Id Num:	Not reported

Contaminant Id:	Diesel Range Organics
Contaminated Media:	Soil
Req Cleanup Concluded:	Not reported
Cleanup Lvl Measure Units:	Not reported

SAWMILL RUN (Continued) **S103813687**

Basis For Req Cleanup Lvl: Not reported
Max Residual Contamination: Not reported
Date Info Last Updated: 4/10/2000

Contaminant Id: Gasoline Range Organics
Contaminated Media: Soil
Req Cleanup Concluded: Not reported
Cleanup Lvl Measure Units: Not reported
Basis For Req Cleanup Lvl: Not reported
Max Residual Contamination: Not reported
Date Info Last Updated: 4/10/2000

Contaminant Id: Ethyl benzene
Contaminated Media: Ground Water
Req Cleanup Concluded: Not reported
Cleanup Lvl Measure Units: Not reported
Basis For Req Cleanup Lvl: Not reported
Max Residual Contamination: Not reported
Date Info Last Updated: 4/10/2000

Contaminant Id: Gasoline Range Organics
Contaminated Media: Ground Water
Req Cleanup Concluded: Not reported
Cleanup Lvl Measure Units: Not reported
Basis For Req Cleanup Lvl: Not reported
Max Residual Contamination: Not reported
Date Info Last Updated: 4/10/2000

Contaminant Id: Anthracene
Contaminated Media: Ground Water
Req Cleanup Concluded: Not reported
Cleanup Lvl Measure Units: Not reported
Basis For Req Cleanup Lvl: Not reported
Max Residual Contamination: Not reported
Date Info Last Updated: 4/10/2000

Contaminant Id: Pyrene
Contaminated Media: Ground Water
Req Cleanup Concluded: Not reported
Cleanup Lvl Measure Units: Not reported
Basis For Req Cleanup Lvl: Not reported
Max Residual Contamination: Not reported
Date Info Last Updated: 4/10/2000

Contaminant Id: Total PAHs
Contaminated Media: Soil
Req Cleanup Concluded: Not reported
Cleanup Lvl Measure Units: Not reported
Basis For Req Cleanup Lvl: Not reported
Max Residual Contamination: Not reported
Date Info Last Updated: 4/10/2000

Contaminant Id: Fluorene; (9H-Fluorene
Contaminated Media: Ground Water
Req Cleanup Concluded: Not reported
Cleanup Lvl Measure Units: Not reported
Basis For Req Cleanup Lvl: Not reported

SAWMILL RUN (Continued) **S103813687**

Max Residual Contamination: Not reported
Date Info Last Updated: 4/10/2000

Contaminant Id: Diesel Range Organics
Contaminated Media: Ground Water
Req Cleanup Concluded: Not reported
Cleanup Lvl Measure Units: Not reported
Basis For Req Cleanup Lvl: Not reported
Max Residual Contamination: Not reported
Date Info Last Updated: 4/10/2000

Contaminant Id: Fluoranthene
Contaminated Media: Ground Water
Req Cleanup Concluded: Not reported
Cleanup Lvl Measure Units: Not reported
Basis For Req Cleanup Lvl: Not reported
Max Residual Contamination: Not reported
Date Info Last Updated: 4/10/2000

Contaminant Id: Naphthalene
Contaminated Media: Ground Water
Req Cleanup Concluded: Not reported
Cleanup Lvl Measure Units: Not reported
Basis For Req Cleanup Lvl: Not reported
Max Residual Contamination: Not reported
Date Info Last Updated: 4/10/2000

Facid: VP2740
Event: 114
Additional Information: Petroleum Tank Release Site File Closure
Start Date: Not reported
End Date: 4/3/1997
Planned Start Date: Not reported
Planned End Date: Not reported
Date Info Last Updated: Not reported
Record Number: 6910

Facid: VP2740
Event: 155
Additional Information: Contingency Plan-Identification and Disposition of Contaminated Soil and Ground Water approval Letter
Start Date: Not reported
End Date: 4/1/1992
Planned Start Date: Not reported
Planned End Date: Not reported
Date Info Last Updated: Not reported
Record Number: 7068

Facid: VP2740
Event: 155
Additional Information: for Vapor Survey Work Plan, by Pinnacle, dated 7/10/01
Start Date: Not reported
End Date: 8/21/2001
Planned Start Date: Not reported
Planned End Date: Not reported
Date Info Last Updated: 8/23/2001
Record Number: 11849

SAWMILL RUN (Continued) **S103813687**

Facid: VP2740
Event: 155
Additional Information: Additional Vapor Survey Work Plan
Start Date: Not reported
End Date: 10/3/2002
Planned Start Date: Not reported
Planned End Date: Not reported
Date Info Last Updated: 10/18/2002
Record Number: 15436

Facid: VP2740
Event: 155
Additional Information: Vinyl chloride Investigation
Start Date: Not reported
End Date: 5/30/2003
Planned Start Date: Not reported
Planned End Date: Not reported
Date Info Last Updated: 5/30/2003
Record Number: 16743

Facid: VP2740
Event: 156
Additional Information: None Entered
Start Date: Not reported
End Date: 1/19/1996
Planned Start Date: Not reported
Planned End Date: Not reported
Date Info Last Updated: Not reported
Record Number: 6877

Facid: VP2740
Event: 211
Additional Information: McCrossan may not accept soils
Start Date: Not reported
End Date: 9/9/1992
Planned Start Date: Not reported
Planned End Date: Not reported
Date Info Last Updated: Not reported
Record Number: 7078

Facid: VP2740
Event: 214
Additional Information: None Entered
Start Date: Not reported
End Date: Not reported
Planned Start Date: Not reported
Planned End Date: Not reported
Date Info Last Updated: 1/3/2005
Record Number: 22867

Facid: VP2740
Event: 223
Additional Information: None Entered
Start Date: Not reported
End Date: 1/1/2001
Planned Start Date: Not reported
Planned End Date: Not reported

SAWMILL RUN (Continued) **S103813687**

Date Info Last Updated: 2/5/2007
Record Number: 26445

Facid: VP2740
Event: 225
Additional Information: Conditions of C of C fulfilled; no further vapor monitoring required.
Start Date: Not reported
End Date: 1/29/2009
Planned Start Date: Not reported
Planned End Date: Not reported
Date Info Last Updated: 2/10/2009
Record Number: 29947

Facid: VP2740
Event: Remedial Investigation
Additional Information: None Entered
Start Date: Not reported
End Date: 4/21/1993
Planned Start Date: Not reported
Planned End Date: Not reported
Date Info Last Updated: 4/1/1999
Record Number: 7079

Facid: VP2740
Event: Remedial Action
Additional Information: Date unknown (auto-appended event)...
Start Date: Not reported
End Date: Not reported
Planned Start Date: Not reported
Planned End Date: Not reported
Date Info Last Updated: Not reported
Record Number: 12290

Facid: VP2740
Event: Operation and Maintenance
Additional Information: LTM began ~1995.
Start Date: 6/1/1995
End Date: Not reported
Planned Start Date: Not reported
Planned End Date: Not reported
Date Info Last Updated: 6/1/2001
Record Number: 11089

Facid: VP2740
Event: VIC Program Participation Dates (Start/End)
Additional Information: None Entered
Start Date: 3/20/1991
End Date: Not reported
Planned Start Date: Not reported
Planned End Date: Not reported
Date Info Last Updated: 9/28/1998
Record Number: 5686

Facid: VP2740
Event: Certificate Of Completion Issued
Additional Information: None Entered
Start Date: Not reported

SAWMILL RUN (Continued) **S103813687**

End Date: 9/12/1996
Planned Start Date: Not reported
Planned End Date: Not reported
Date Info Last Updated: Not reported
Record Number: 6875

Facid: VP2740
Event: Certificate Of Completion Issued
Additional Information: For unit at 407 River Street, Sawmill Run
Start Date: Not reported
End Date: 9/23/1996
Planned Start Date: Not reported
Planned End Date: Not reported
Date Info Last Updated: Not reported
Record Number: 6912

Facid: VP2740
Event: Ecological Risk Review
Additional Information: None Entered
Start Date: Not reported
End Date: Not reported
Planned Start Date: Not reported
Planned End Date: Not reported
Date Info Last Updated: Not reported
Record Number: 5685

Facid: VP2740
GW Recepts Prot by Rem Actn: Not reported
Ecological receptors present: False
Type of ecological receptors: Not reported
Acres of contaminated soil: 4
Volume of contaminated soil: 17000
Acres of surface water impacted: Not reported
Acres of wetland impacted: Not reported
Acres of sediment impacted: Not reported
GW Plume Area Acres: Not reported
Cleanup Conducted: True
Acres of Contam Soil remediate: 4
Volume of Soil Cleaned: 17000
Municipal wells contamd: Not reported
Dom wells contam: Not reported
People Impct SW intake contam: Not reported
Drums Revolved from site: 44
Yr Soil Remediated: 1992
Acres of Soil w/ Restrict Access: Not reported
Yr IC remedy complete: Not reported
Yr GW remedy completed: Not reported
Year GWIC completed: Not reported
Acres of wetland of sediment remediated: Not reported
Public financing: True
Assurance help: True
Land use Classfn At Site: Residential
Land use Vicinity Of Site: Residential
Deed notif Present On Site: False
Restrictive Covenant Present: False
Restrictions: Not reported
GW Pump and Treat Used at site: False

SAWMILL RUN (Continued) **S103813687**

Quaternary Perched:	False
Quaternary Water Table:	False
Quaternary Confined:	False
Cretaceous:	False
Plattville:	False
St. peter:	False
Prairie Duchien:	False
Jordan:	False
Ironton/Galesville:	False
Mt Simon Hinckley:	False
Precambrian Undefferentiated:	False
Other/Unknown Aquifier:	False
Date Info Last Updated:	11/1/2005
Inst Control Info Updated:	11/1/2005
Inst Control Filed Location:	Not reported
SW Classification (Primary):	Not reported
SW Classification (Secondary):	Not reported

Miscellaneous: Not reported

SW Comments: Not reported

AL202 **LINDSAY WAREHOUSE (SEE PT 2740)** **VIC** **S103909136**
SSE **WEST RIVER PKWY / 4TH AVE. N.** **SRS** **N/A**
1/4-1/2 **MINNEAPOLIS, MN 55406**
0.372 mi.
1962 ft. **Site 2 of 3 in cluster AL**

Relative:
Higher

Actual:
824 ft.

MN Voluntary Investigation Cleanup Program:

Facility ID:	VP1180
Facility Type:	Mfg. Gas Plant
Facility Address 2:	Not reported
Core Program Interest Id:	55131372
Link Id:	3163
Active:	False
Pay Complete:	False
MPCA Region:	Metro
Size Acres:	1
HRS Score:	0
Enforcement Lead Agency:	Not reported
Federal Defferal Plot:	False
Emergency:	False
Site Classification:	False
RD/RA:	False
RL/FS:	False
Fund financed:	False
Npl:	False
Plp:	False
District:	Metro
Program Reffered from:	Not reported
Program Interest:	VIC
Physical Location:	None
Natural Source damage:	False
Clean up Cost:	Not reported
Indian Reservation:	False
Reservation Name:	Not reported
MPCA Owned Wells at site:	False
Created By:	Unknown
Date Created:	8/1/1988

LINDSAY WAREHOUSE (SEE PT 2740) (Continued) **S103909136**

Date Last Updated:	8/9/2001
Federal Facility:	False
Primary Funding Source:	Not reported
EPA Id:	Not reported
MPCA Id:	Not reported
Alpha Sort:	Not reported
Legal Distt:	58B
Congressional Dist:	5
Scale Of Map Used Pls Loc Data:	A
Township:	Not reported
Range:	Not reported
Range East West:	W
Section:	Not reported
Pls Qtr Section (160 Acres):	Not reported
Pls Qtr Qtr Section (40 Acres):	Not reported
Pls Qtr-Qtr-Qtr Section (10 Acres):	Not reported
Pls Qtr-Qtr-Qtr-Qtr Section (2.5 Acres):	Not reported
Quad:	1289
NAD Number:	83
Desc Of UTM Coord Pt:	Not reported
UTM Coord Pt Data Source:	Not reported
Org Providing The UTM Coord Point Data:	Not reported
Method For Loc Public Land Survey:	M
Method Of Utm Coord Pt Data Collection:	Not reported
Date Of Utm Coord Pt Data Collection:	Not reported
COL Date Qual:	Not reported
Map Scale:	Not reported
Verification Method:	Not reported
horizref:	Not reported
Utm Source:	2
Utm Method:	I1
Utm Scale:	A
Utm Accuracy:	Not reported
Utm East:	478584.80103
Utm North:	4981773.88901
Utm Zone:	15
Basin Code:	2
Major Watershed:	20
Major Watershed:	Not reported
Method For Loc Public Land Survey:	Not reported
Scale Of Map Used Pls Loc Data:	Not reported
Township 2:	Not reported
Range 2:	Not reported
Range East West:	Not reported
Section 2:	Not reported
Pls Qtr Section (160 Acres) 2:	Not reported
Pls Qtr Qtr Section (40 Acres)2:	Not reported
Pls Qtr Qtr Qtr Section (10 Acres)2:	Not reported
Pls Qtr Qtr Qtr Qtr Section (2.5 Acres) 2:	Not reported
Quad 2:	Not reported
File Location:	Archival Storage
GIS Application GIS:	False
Notes:	Not reported
Contact Type:	Staff PL/PM (Project Leader/Project Manager)s
Company Name:	MPCA
Contact Address:	520 Lafayette Rd
Contact Address 2:	Not reported

LINDSAY WAREHOUSE (SEE PT 2740) (Continued) **S103909136**

Contact City,St,Zip:	St. Paul, MN 551554194
Contact Province:	Not reported
Contact Country:	Not reported
Contact Postal code:	Not reported
Contact Phone:	Not reported
Contact Phone Ext:	Not reported
Contact Fax:	Not reported
Contact E-mail:	Not reported
Contact Cell Phone:	Not reported
Contact Information Last Updated:	9/4/1998
Misc Contact Info:	Not reported
Receive Invoice:	F
Staff Id Num:	3408

Contact Type:	Staff TA (Technical Analyst)
Company Name:	MPCA
Contact Address:	520 Lafayette Rd.
Contact Address 2:	Not reported
Contact City,St,Zip:	St. Paul, MN 551554194
Contact Province:	Not reported
Contact Country:	Not reported
Contact Postal code:	Not reported
Contact Phone:	651-297-1802
Contact Phone Ext:	Not reported
Contact Fax:	651-296-9707
Contact E-mail:	jennifer.haas@pca.state.mn.us
Contact Cell Phone:	Not reported
Contact Information Last Updated:	9/4/1998
Misc Contact Info:	Not reported
Receive Invoice:	F
Staff Id Num:	3257

Contaminant Id:	Not reported
Contaminated Media:	Not reported
Req Cleanup Concluded:	Not reported
Cleanup Lvl Measure Units:	Not reported
Basis For Req Cleanup Lvl:	Not reported
Max Residual Contamination:	Not reported
Date Info Last Updated:	Not reported

Facid:	VP1180
Event:	155
Additional Information:	None Entered
Start Date:	Not reported
End Date:	6/19/1989
Planned Start Date:	Not reported
Planned End Date:	Not reported
Date Info Last Updated:	4/5/1999
Record Number:	7092

Facid:	VP1180
Event:	158
Additional Information:	Approval of Land Application of Petroleum Contaminated Soil
Start Date:	Not reported
End Date:	10/26/1990
Planned Start Date:	Not reported
Planned End Date:	Not reported

LINDSAY WAREHOUSE (SEE PT 2740) (Continued) **S103909136**

Date Info Last Updated: 4/5/1999
Record Number: 7089

Facid: VP1180
Event: 211
Additional Information: None Entered
Start Date: Not reported
End Date: 3/3/1992
Planned Start Date: Not reported
Planned End Date: Not reported
Date Info Last Updated: 4/2/1999
Record Number: 7084

Facid: VP1180
Event: 211
Additional Information: Relationship between groundwater contamination and Lindsay Property
Start Date: Not reported
End Date: 11/5/1987
Planned Start Date: Not reported
Planned End Date: Not reported
Date Info Last Updated: 4/5/1999
Record Number: 7093

Facid: VP1180
Event: 211
Additional Information: Revised Work Plan
Start Date: Not reported
End Date: 6/28/1989
Planned Start Date: Not reported
Planned End Date: Not reported
Date Info Last Updated: 4/5/1999
Record Number: 7091

Facid: VP1180
Event: 211
Additional Information: Reimbursement Request for Lindsay Warehouse Property
Start Date: Not reported
End Date: 3/6/1992
Planned Start Date: Not reported
Planned End Date: Not reported
Date Info Last Updated: Not reported
Record Number: 7083

Facid: VP1180
Event: VIC Program Participation Dates (Start/End)
Additional Information: None
Start Date: 8/1/1988
End Date: 11/12/1997
Planned Start Date: Not reported
Planned End Date: Not reported
Date Info Last Updated: Not reported
Record Number: 984

Facid: Not reported
GW Recepts Prot by Rem Actn: Not reported
Ecological receptors present: Not reported
Type of ecological receptors: Not reported

LINDSAY WAREHOUSE (SEE PT 2740) (Continued) **S103909136**

Acres of contaminated soil:	Not reported
Volume of contaminated soil:	Not reported
Acres of surface water impacted:	Not reported
Acres of wetland impacted:	Not reported
Acres of sediment impacted:	Not reported
GW Plume Area Acres:	Not reported
Cleanup Conducted:	Not reported
Acres of Contam Soil remediate:	Not reported
Volume of Soil Cleaned:	Not reported
# Municipal wells contamd:	Not reported
# Dom wells contam:	Not reported
# People Impct SW intake contam:	Not reported
# Drums Revolved from site:	Not reported
Yr Soil Remediated:	Not reported
Acres of Soil w/ Restrict Access:	Not reported
Yr IC remedy complete:	Not reported
Yr GW remedy completed:	Not reported
Year GWIC completed:	Not reported
Acres of wetland of sediment remediated:	Not reported
Public financing:	Not reported
Assurance help:	Not reported
Land use Classfn At Site:	Not reported
Land use Vicinity Of Site:	Not reported
Deed notif Present On Site:	Not reported
Restrictive Covenant Present:	Not reported
Restrictions: Not reported	
GW Pump and Treat Used at site:	Not reported
Quaternary Perched:	Not reported
Quaternary Water Table:	Not reported
Quaternary Confined:	Not reported
Cretaceous:	Not reported
Plattville:	Not reported
St. peter:	Not reported
Prairie Duchien:	Not reported
Jordan:	Not reported
Ironton/Galesville:	Not reported
Mt Simon Hinckley:	Not reported
Precambrian Undefferentiated:	Not reported
Other/Unknown Aquifier:	Not reported
Date Info Last Updated:	Not reported
Inst Control Info Updated:	Not reported
Inst Control Filed Location:	Not reported
SW Classification (Primary):	Not reported
SW Classification (Secondary):	Not reported
Miscellaneous: Not reported	
SW Comments:	Not reported

MN SRS:

Facility ID:	VP1180
SEC Address:	Not reported
Link Id:	3163
Facility Type:	Mfg. Gas Plant
Active:	False
Pay Complete:	False
MPCA Region:	Metro
Size Acres:	1

LINDSAY WAREHOUSE (SEE PT 2740) (Continued) **S103909136**

HRS Score:	0
Enforcement Lead Agency:	Not reported
Federal Defferal Plot:	False
Emergency:	False
Site Classification:	False
RD/RA:	False
RL/FS:	False
Fund financed:	False
Npl:	False
Plp:	False
District:	Metro
Program Referred from:	Not reported
Program Interest:	VIC
Physical Location:	None
Natural Source damage:	False
Clean up Cost:	Not reported
Indian Reservation:	False
Reserve Name:	Not reported
MPCA Owned Wells at site:	False
Created By:	Unknown
Date Created:	8/1/1988
Date Last Updated:	8/9/2001
Federal Facility:	False
Primary Funding Source:	Not reported
EPA Id:	Not reported
MPCA Id:	Not reported
Alpha Sort:	Not reported
Legal Distt:	58B
Congressional Distt:	5
Public Land Survey Method:	M
Map Scale For PLS Locational Data:	A
Township 2:	Not reported
Range:	Not reported
PLS Township Suffix:	W
section:	Not reported
PLS Qtr Section (160 Acres):	Not reported
PLS Qtr-Qtr Section (40 Acres):	Not reported
Pls Qtr-Qtr-Qtr Section (10 Acres):	Not reported
Pls Qtr-Qtr-Qtr-Qtr Secion (2.5 Acres):	Not reported
Quad:	1289
NAD Number:	83
Desc Of UTM Coord Pt:	Not reported
UTM Coord Pt Data Source:	Not reported
Org Providing UTM Coord Point Data:	Not reported
mpcapgmac:	Not reported
Utm Coord Pt Data Collection Method:	Not reported
Date Of Utm Coord Pt Data Collection:	Not reported
COL Date Qual:	Not reported
Map Scale:	Not reported
verifmeth:	Not reported
horizref:	Not reported
Utm Source:	2
Utm Method:	I1
Utm Scale:	A
Utm Accuracy:	Not reported
Utm East:	478584.80103
Utm North:	4981773.88901

LINDSAY WAREHOUSE (SEE PT 2740) (Continued) **S103909136**

Utm Zone:	15
Basin Code:	2
Major Watershed:	20
Minor Watershed:	Not reported
Public Land Survey Method 2:	Not reported
Map Scale For PLS Locational Data 2:	Not reported
Township 2:	Not reported
Range 2:	Not reported
PLS Township Suffix 2:	Not reported
Section 2:	Not reported
PLS Qtr Section (160 Acres) 2:	Not reported
PLS Qtr-Qtr Section (40 Acres) 2:	Not reported
PLS Qtr-Qtr Section (10 Acres) 2:	Not reported
PLS Qtr-Qtr Section (2.5 Acres) 2:	Not reported
Quad 2:	Not reported
File Location:	Archival Storage
VIC Application GIS:	False

Notes: Not reported

Contact Type:	Staff PL/PM (Project Leader/Project Manager)s
Company Name:	MPCA
Contact Address:	520 Lafayette Rd
Contact Address 2:	Not reported
Contact City,St,Zip:	St. Paul, MN 551554194
Contact Province:	Not reported
Contact Country:	Not reported
Contact Postal code:	Not reported
Contact Phone:	Not reported
Contact Phone Ext:	Not reported
Contact Fax:	Not reported
Contact E-mail:	Not reported
Contact Cell Phone:	Not reported
Contact Information Last Updated:	9/4/1998
Misc Contact Info:	Not reported
Receive Invoice:	F
Staff Id Num:	3408

Contact Type:	Staff TA (Technical Analyst)
Company Name:	MPCA
Contact Address:	520 Lafayette Rd.
Contact Address 2:	Not reported
Contact City,St,Zip:	St. Paul, MN 551554194
Contact Province:	Not reported
Contact Country:	Not reported
Contact Postal code:	Not reported
Contact Phone:	651-297-1802
Contact Phone Ext:	Not reported
Contact Fax:	651-296-9707
Contact E-mail:	jennifer.haas@pca.state.mn.us
Contact Cell Phone:	Not reported
Contact Information Last Updated:	9/4/1998
Misc Contact Info:	Not reported
Receive Invoice:	F
Staff Id Num:	3257

Contaminant Id:	Not reported
Contaminated Media:	Not reported
Req Cleanup Concluded:	Not reported

LINDSAY WAREHOUSE (SEE PT 2740) (Continued) **S103909136**

Cleanup Lvl Measure Units: Not reported
Basis For Req Cleanup Lvl: Not reported
Max Residual Contamination: Not reported
Date Info Last Updated: Not reported

Facid: VP1180
Event: 155
Additional Information: None Entered
Start Date: Not reported
End Date: 6/19/1989
Planned Start Date: Not reported
Planned End Date: Not reported
Date Info Last Updated: 4/5/1999
Record Number: 7092

Facid: VP1180
Event: 158
Additional Information: Approval of Land Application of Petroleum Contaminated Soil
Start Date: Not reported
End Date: 10/26/1990
Planned Start Date: Not reported
Planned End Date: Not reported
Date Info Last Updated: 4/5/1999
Record Number: 7089

Facid: VP1180
Event: 211
Additional Information: None Entered
Start Date: Not reported
End Date: 3/3/1992
Planned Start Date: Not reported
Planned End Date: Not reported
Date Info Last Updated: 4/2/1999
Record Number: 7084

Facid: VP1180
Event: 211
Additional Information: Relationship between groundwater contamination and Lindsay Property
Start Date: Not reported
End Date: 11/5/1987
Planned Start Date: Not reported
Planned End Date: Not reported
Date Info Last Updated: 4/5/1999
Record Number: 7093

Facid: VP1180
Event: 211
Additional Information: Revised Work Plan
Start Date: Not reported
End Date: 6/28/1989
Planned Start Date: Not reported
Planned End Date: Not reported
Date Info Last Updated: 4/5/1999
Record Number: 7091

Facid: VP1180
Event: 211

LINDSAY WAREHOUSE (SEE PT 2740) (Continued) **S103909136**

Additional Information: Reimbursement Request for Lindsay Warehouse Property
Start Date: Not reported
End Date: 3/6/1992
Planned Start Date: Not reported
Planned End Date: Not reported
Date Info Last Updated: Not reported
Record Number: 7083

Facid: VP1180
Event: VIC Program Participation Dates (Start/End)
Additional Information: None
Start Date: 8/1/1988
End Date: 11/12/1997
Planned Start Date: Not reported
Planned End Date: Not reported
Date Info Last Updated: Not reported
Record Number: 984

Facid: Not reported
GW Recepts Prot by Rem Actn: Not reported
Ecological receptors present: Not reported
Type of ecological receptors: Not reported
Acres of contaminated soil: Not reported
Volume of contaminated soil: Not reported
Acres of surface water impacted: Not reported
Acres of wetland impacted: Not reported
Acres of sediment impacted: Not reported
GW Plume Area Acres: Not reported
Cleanup Conducted: Not reported
Acres of Contam Soil remediate: Not reported
Volume of Soil Cleaned: Not reported
Municipal wells contamd: Not reported
Dom wells contam: Not reported
People Impct SW intake contam: Not reported
Drums Revolved from site: Not reported
Yr Soil Remediated: Not reported
Acres of Soil w/ Restrict Access: Not reported
Yr IC remedy complete: Not reported
Yr GW remedy completed: Not reported
Year GWIC completed: Not reported
Acres of wetland of sediment remediated: Not reported
Public financing: Not reported
Assurance help: Not reported
Land use Classfn At Site: Not reported
Land use Vicinity Of Site: Not reported
Deed notif Present On Site: Not reported
Restrictive Covenant Present: Not reported
Restrictions: Not reported
GW Pump and Treat Used at site: Not reported
Quaternary Perched: Not reported
Quaternary Water Table: Not reported
Quaternary Confined: Not reported
Cretaceous: Not reported
Plattville: Not reported
St. peter: Not reported
Prairie Duchien: Not reported
Jordan: Not reported

LINDSAY WAREHOUSE (SEE PT 2740) (Continued) **S103909136**

Ironton/Galesville:	Not reported
Mt Simon Hinckley:	Not reported
Precambrian Undefferentiated:	Not reported
Other/Unknown Aquifier:	Not reported
Date Info Last Updated:	Not reported
Inst Control Info Updated:	Not reported
Inst Control Filed Location:	Not reported
SW Classification (Primary):	Not reported
SW Classification (Secondary):	Not reported

Miscellaneous: Not reported

SW Comments: Not reported

AL203 **SAW MILL RUN PROPERTY** **LUST** **S106550242**
SSE **4TH AVE N / W RIVER PKWY** **N/A**
1/4-1/2 **MINNEAPOLIS, MN**
0.372 mi.
1962 ft. **Site 3 of 3 in cluster AL**

Relative:
Higher

Actual:
824 ft.

LUST:

Leak ID:	9317
Site ID:	245410
Source:	CORE
Facility Addr 2:	Not reported
MN PCA ID:	221854
Release Discovered Date:	05/30/1996 00:00:00
Leak Reported Date:	05/30/1996 00:00:00
Leak Site:	Both Leak and Property Transfer Site
File Archive Box:	09
File Archive Lot:	99/85
Soil Digout Date:	05/29/1996 00:00:00
Cubic Yards Excavated:	1115
Conditional Closure Date:	Not reported
Complete Site Closure Date:	**03/19/1997 00:00:00**
Contaminated Soils Remaining:	S
Enforcement Action Begin Date:	06/07/1996 00:00:00
Lust Trust Eligible:	Yes
Offsite Contamination:	No
Reimbursement Awarded:	No
Std Letter Response Date:	06/18/1996 00:00:00
Surface Water Impact:	No
Utility Project Flag:	No
TMSP Added:	12/04/1999 14:03:50
TMSP Last Update:	08/13/2002 07:32:45
Staff Id Last Update:	DMITZUK
Release From AST:	No
Release From UST:	No
Tank Registration Status Code:	F
VPIC Application Date:	Not reported
VPIC Acres:	Not reported
Addr Id:	268862
Township Name:	Fort Snelling
Active Flag:	No
Country Code:	USA
Foreign State:	Not reported
Foreign Zone:	Not reported
State County Code:	MN
Interest Type:	LS

SAW MILL RUN PROPERTY (Continued) **S106550242**

Interest Phone:	NO CORE PI PH.
Interest Start Date:	11/02/1998 00:00:00
Interest End Date:	Not reported
Vapor Intrusion Checked Flag:	Not reported
Soil Gas Data Collected Flag:	Not reported
Soil Gas Action Level Flag:	Not reported
Sub Slab Sample Collected Flag:	Not reported
Indoor Air Collected Flag:	Not reported
Vapor Intrusion Action Flag:	Not reported
Vapor Intrusion Comments:	Not reported
Soil Gas Data Comments:	Not reported
Comments:	Not reported

LEAK CLEANUP ACTIONS:

MN PCA ID:	Not reported
Leak Action Approval Date:	Not reported
Leak Action Begin Date:	Not reported
Leak Action End Date:	Not reported
TMSP Added:	Not reported
TMSP Last Update:	Not reported
Staff Id Last Update:	Not reported

LEAK GW INFO:

MN PCA ID:	221854
Dw Supply Contam:	No
Free Product Observed:	Not reported
Free Product Thickness:	Not reported
Ground Water Contam:	Yes
GW Cleanup Goal:	0
Gw Exceeds Cleanup Goal:	No
Cleanup Goal Achieved:	Not reported
Water Supply Exceeds Ral:	No
Well Type Code:	Not reported
Impacted Aquifer Code:	3
TMSP Added:	12/04/1999 14:07:33
TMSP Last Update:	11/04/2003 12:57:08
Staff Id Last Update:	RSUCHAN
Mtbe Present Now:	Not reported
Mtbe Present Historically:	Not reported
Mtbe High Ug Per Liter Char:	Not reported
Mtbe High Ug Per Liter Numb:	Not reported
Mtbe High Level Date:	Not reported
Free Product At Close:	Not reported
Staff Id Ass:	Not reported
PWS Well:	Not reported
Prot Flag:	Not reported
Sens Flag:	Not reported

LEAK PRODUCT RELEASED:

MN PCA ID:	221854
Prod Released Sequence Id:	323305
Leak Product:	Fuel Oil 1 and 2
Tmsp Added:	12/04/1999 14:04:34
Tmsp Last_updt:	05/04/2002 09:31:45
Staff Id Last Updt:	TANKS

AM204 **NYHLEN TUNE UP SERVICE** **EDR Historical Auto Stations** **1009844429**
SW **803 N 2ND ST** **N/A**
1/4-1/2 **MINNEAPOLIS, MN**
0.372 mi.
1966 ft. **Site 1 of 3 in cluster AM**

Relative:
Higher

Actual:
827 ft.

EDR Historical Auto Stations:

Name:	NYHLEN TUNE UP SERVICE
Year:	1976
Type:	AUTOMOBILE REPAIRING

AM205 **WARNING LITES OF MN INC** **UST** **U000273082**
SW **801 2ND AVE N** **N/A**
1/4-1/2 **MINNEAPOLIS, MN 55405**
0.373 mi.
1967 ft. **Site 2 of 3 in cluster AM**

Relative:
Higher

Actual:
827 ft.

UST:

TANK:

MPCA Tank Number:	1
Tank Registration Date:	4/23/1986 0:00
Tank Storage Capacity:	2000
Tank Dual Use:	N
Tank Status:	**Removed**
Tank Stored Product:	Diesel
Tank Construction Material:	Bare/Paint/Asph Coat Steel
Tank Cathodic Protection:	None
Piping Cathodic Protection:	None
Piping Material:	Steel/Iron
Second Contain Tank:	Steel/Iron
Second Contain Pipe:	Not reported
Tank Dispenser:	Suction
Above/ Under Ground:	Under Ground
AST Base Material:	Not reported
Piping Material Description:	Not reported
Unregulated Tank Registration Date:	Not reported
Compartmental Tank Flag:	Not reported
Heating Product Flag:	Unknown
Haz Waste Generator Id:	Not reported
Product Replaced Date:	Not reported
Sludge Disposal Facility:	Not reported
Comments:	Not reported
Date Added:	10/10/1999 10:56
Date Last Updated:	9/24/2008 13:53
Staff Id Who Did The Last Update:	RSUCHAN
In Compliance:	No
Serial Number:	Not reported

TANK ACTION:

MPCA Tank Number:	Not reported
Above Or Underground:	Not reported
Tank Action ID:	Not reported
Contractor Number:	Not reported
Supervisor Number:	Not reported
Tank Action:	Not reported
Action Date:	Not reported
Action Date Unknown:	Not reported
Corrosion Expert Name:	Not reported
Lab Flag:	Not reported
Date Added:	Not reported

WARNING LITES OF MN INC (Continued) **U000273082**

Date Last Updated:	Not reported
Staff Id Who Did The Last Update:	Not reported

TANK COMPARTMENT:

MPCA Tank Number:	Not reported
Above Or Underground:	Not reported
Compartment Number:	Not reported
Tank Stored Product Code:	Not reported
Tank Stored Product Desc:	Not reported
Compartment Cap:	Not reported
Heating:	Not reported
Other Desc:	Not reported
Date Added:	Not reported
Date Last Updated:	Not reported
Staff Id Who Did The Last Update:	Not reported

INSTALL REMOVE:

MPCA Tank Number:	Not reported
Number of Dispensers:	Not reported
Tank Construction Material Code:	Not reported
Piping Material:	Not reported
Piping Material Desc:	Not reported
Total Tank Capacity Quantity:	Not reported
Staff Id Who Did The Last Update:	Not reported
INSREM Product:	Not reported
INSREM Product Description:	Not reported
INSREM Action ID:	Not reported
INSREM Action:	Not reported
Action Completed Date:	Not reported
Date Added:	Not reported
Date Last Updated:	Not reported

TABSITE:

Program Interest Id:	191522
Above Or Underground:	Under Ground
Facility Code:	19
Indian Reservation:	No
UST Registration Date:	04/23/1986 00:00:00
AST Registration Date:	Not reported
Date Added:	07/23/1992 19:11:05
Date Last Updated:	05/23/2003 09:21:00
Staff Id Who Did The Last Update:	SYS
Max Monthly Gallons:	Not reported
Vapor Recovery Installed:	Unknown
Vapor Notify Required:	Unknown

LATLONG:

Program Id:	191522
Latlong ID:	139756
Latitude Degrees:	44
Latitude Minutes:	58
Latitude Seconds:	42.98
Longitude Degrees:	-93
Longitude Minutes:	17
Longitude Seconds:	23.07

WARNING LITES OF MN INC (Continued) **U000273082**

Collection Date:	05/22/2008 15:45:55
Latlong Description:	Not reported
TMSP Added:	05/22/2008 15:45:33
Date Last Updated:	05/22/2008 15:45:52
Staff Id Last Updated:	MAPTOOL
Coord Source Type:	Not reported
Org Name Source:	Not reported

AM206 **ENERGY CENTER-NORTH RIVER FRONT PLANT** **LUST U001322432**
SW **801 2ND ST N** **UST N/A**
1/4-1/2 **MINNEAPOLIS, MN 55401** **AST**
0.373 mi.
1967 ft. **Site 3 of 3 in cluster AM**

Relative:
Higher

Actual:
827 ft.

LUST:

Leak ID:	13769
Site ID:	215403
Source:	CORE
Facility Addr 2:	Not reported
MN PCA ID:	229247
Release Discovered Date:	11/15/2000 00:00:00
Leak Reported Date:	11/17/2000 00:00:00
Leak Site:	Both Leak and Property Transfer Site
File Archive Box:	Not reported
File Archive Lot:	Not reported
Soil Digout Date:	Not reported
Cubic Yards Excavated:	Not reported
Conditional Closure Date:	Not reported
Complete Site Closure Date:	**09/20/2002 00:00:00**
Contaminated Soils Remaining:	Unknown
Enforcement Action Begin Date:	Not reported
Lust Trust Eligible:	Yes
Offsite Contamination:	Unknown
Reimbursement Awarded:	No
Std Letter Response Date:	Not reported
Surface Water Impact:	Unknown
Utility Project Flag:	No
TMSP Added:	11/21/2000 11:42:12
TMSP Last Update:	06/27/2008 15:30:27
Staff Id Last Update:	SVANPAT
Release From AST:	No
Release From UST:	Yes
Tank Registration Status Code:	FS
VPIC Application Date:	Not reported
VPIC Acres:	Not reported
Addr Id:	190397
Township Name:	Fort Snelling
Active Flag:	Yes
Country Code:	USA
Foreign State:	Not reported
Foreign Zone:	Not reported
State County Code:	MN
Interest Type:	LS
Interest Phone:	NO CORE PI PH.
Interest Start Date:	11/21/2000 00:00:00
Interest End Date:	Not reported
Vapor Intrusion Checked Flag:	Not reported
Soil Gas Data Collected Flag:	Not reported

ENERGY CENTER-NORTH RIVER FRONT PLANT (Continued) **U001322432**

Soil Gas Action Level Flag:	Not reported
Sub Slab Sample Collected Flag:	Not reported
Indoor Air Collected Flag:	Not reported
Vapor Intrusion Action Flag:	Not reported
Vapor Intrusion Comments:	Not reported
Soil Gas Data Comments:	Not reported
Comments:	Not reported

LEAK CLEANUP ACTIONS:

MN PCA ID:	Not reported
Leak Action Approval Date:	Not reported
Leak Action Begin Date:	Not reported
Leak Action End Date:	Not reported
TMSP Added:	Not reported
TMSP Last Update:	Not reported
Staff Id Last Update:	Not reported

LEAK GW INFO:

MN PCA ID:	229247
Dw Supply Contam:	No
Free Product Observed:	No
Free Product Thickness:	Not reported
Ground Water Contam:	Yes
GW Cleanup Goal:	Not reported
Gw Exceeds Cleanup Goal:	Not reported
Cleanup Goal Achieved:	Not reported
Water Supply Exceeds Ral:	Not reported
Well Type Code:	Not reported
Impacted Aquifer Code:	Not reported
TMSP Added:	11/21/2000 11:42:12
TMSP Last Update:	11/04/2003 12:57:09
Staff Id Last Update:	RSUCHAN
Mtbe Present Now:	No
Mtbe Present Historically:	Not reported
Mtbe High Ug Per Liter Char:	Not reported
Mtbe High Ug Per Liter Numb:	Not reported
Mtbe High Level Date:	Not reported
Free Product At Close:	No
Staff Id Ass:	Not reported
PWS Well:	Not reported
Prot Flag:	Not reported
Sens Flag:	Not reported

LEAK PRODUCT RELEASED:

MN PCA ID:	229247
Prod Released Sequence Id:	28209
Leak Product:	Diesel
Tmsp Added:	04/05/2002 10:43:18
Tmsp Last_updt:	05/04/2002 09:56:56
Staff Id Last Updt:	TANKS
MN PCA ID:	229247
Prod Released Sequence Id:	28208
Leak Product:	Fuel Oil 1 and 2
Tmsp Added:	04/05/2002 10:43:18
Tmsp Last_updt:	05/04/2002 09:56:56
Staff Id Last Updt:	TANKS

UST:

ENERGY CENTER-NORTH RIVER FRONT PLANT (Continued) **U001322432**

TANK:

MPCA Tank Number:	8
Tank Registration Date:	3/8/1993 0:00
Tank Storage Capacity:	10000
Tank Dual Use:	N
Tank Status:	**Active**
Tank Stored Product:	Fuel Oil
Tank Construction Material:	STI-P3
Tank Cathodic Protection:	Anode
Piping Cathodic Protection:	Anode
Piping Material:	Wrapped Steel
Second Contain Tank:	Wrapped Steel
Second Contain Pipe:	Not reported
Tank Dispenser:	Suction
Above/ Under Ground:	Under Ground
AST Base Material:	Not reported
Piping Material Description:	Not reported
Unregulated Tank Registration Date:	Not reported
Compartmental Tank Flag:	Not reported
Heating Product Flag:	Yes
Haz Waste Generator Id:	Not reported
Product Replaced Date:	Not reported
Sludge Disposal Facility:	Not reported
Comments:	Not reported
Date Added:	10/10/1999 10:57
Date Last Updated:	9/24/2008 14:07
Staff Id Who Did The Last Update:	RSUCHAN
In Compliance:	Yes
Serial Number:	Not reported

TANK ACTION:

MPCA Tank Number:	Not reported
Above Or Underground:	Not reported
Tank Action ID:	Not reported
Contractor Number:	Not reported
Supervisor Number:	Not reported
Tank Action:	Not reported
Action Date:	Not reported
Action Date Unknown:	Not reported
Corrosion Expert Name:	Not reported
Lab Flag:	Not reported
Date Added:	Not reported
Date Last Updated:	Not reported
Staff Id Who Did The Last Update:	Not reported

TANK COMPARTMENT:

MPCA Tank Number:	Not reported
Above Or Underground:	Not reported
Compartment Number:	Not reported
Tank Stored Product Code:	Not reported
Tank Stored Product Desc:	Not reported
Compartment Cap:	Not reported
Heating:	Not reported
Other Desc:	Not reported
Date Added:	Not reported
Date Last Updated:	Not reported
Staff Id Who Did The Last Update:	Not reported

ENERGY CENTER-NORTH RIVER FRONT PLANT (Continued) **U001322432**

INSTALL REMOVE:

MPCA Tank Number:	Not reported
Number of Dispensers:	Not reported
Tank Construction Material Code:	Not reported
Piping Material:	Not reported
Piping Material Desc:	Not reported
Total Tank Capacity Quantity:	Not reported
Staff Id Who Did The Last Update:	Not reported
INSREM Product:	Not reported
INSREM Product Description:	Not reported
INSREM Action ID:	Not reported
INSREM Action:	Not reported
Action Completed Date:	Not reported
Date Added:	Not reported
Date Last Updated:	Not reported

TABSITE:

Program Interest Id:	204980
Above Or Underground:	Both
Facility Code:	19
Indian Reservation:	No
UST Registration Date:	03/08/1993 00:00:00
AST Registration Date:	11/22/2002 00:00:00
Date Added:	03/11/1993 12:08:54
Date Last Updated:	08/01/2003 08:57:59
Staff Id Who Did The Last Update:	JHENRY
Max Monthly Gallons:	Not reported
Vapor Recovery Installed:	Unknown
Vapor Notify Required:	Unknown

LATLONG:

Program Id:	204980
Latlong ID:	144185
Latitude Degrees:	44
Latitude Minutes:	59
Latitude Seconds:	21.71
Longitude Degrees:	-93
Longitude Minutes:	16
Longitude Seconds:	36.92
Collection Date:	02/19/2009 13:56:28
Latlong Description:	Not reported
TMSP Added:	02/19/2009 13:56:43
Date Last Updated:	02/19/2009 13:56:43
Staff Id Last Updated:	MAPTOOL
Coord Source Type:	Not reported
Org Name Source:	Not reported

AST:

TANK:

MPCA Tank Number:	1001
Tank Registration Date:	11/22/2002 0:00
Tank Dual Use:	N
Tank Storage Capacity:	165
Tank Status:	Active
Tank Stored Product:	Other Substance

ENERGY CENTER-NORTH RIVER FRONT PLANT (Continued) **U001322432**

Tank Construction Material:	Fiberglass
Tank Cathodic Protection:	Not reported
Piping Cathodic Protection:	Not reported
Piping Material:	Not reported
Second Contain Tank:	Not reported
Second Contain Pipe:	Not reported
Tank Dispenser:	Not reported
Above/Under Ground:	Above Ground
Serial Number:	Not reported
Date Added:	8/1/2003 7:54
Date Last Updated:	9/24/2008 14:07
AST Base Material:	Concrete Slab
Piping Material Desc:	Not reported
Unregulated Tank Registration Date:	Not reported
Compartmental Tank Flag:	Not reported
Heating Product Flag:	Not reported
Haz Waste Generator Id:	Not reported
Product Replaced Date:	Not reported
Sludge Disposal Facility:	Not reported
Comments:	Not reported
Staff Id Who Did The Last Update:	RSUCHAN
In Compliance:	Not reported
Facility Addr 2:	Not reported

TANK ACTION:

MPCA Tank Number:	1001
Above Or Underground:	Above Ground
Tank Action ID:	881132
Contractor Number:	Not reported
Supervisor Number:	Not reported
Tank Action:	Install Tank
Action Date:	Not reported
Action Date Unknown:	Yes
Corrosion Expert Name:	Not reported
Lab Flag:	Not reported
Date Added:	08/01/2003 08:58:20
Date Last Updated:	08/01/2003 08:58:20
Staff Id Who Did The Last Update:	JHENRY

TANK COMPARTMENT:

MPCA Tank Number:	1001
Above Or Underground:	Above Ground
Compartment Number:	1
Tank Stored Product Code:	21
Tank Stored Product Desc:	BRINE
Compartment Cap:	165
Heating:	No
Other Desc:	Not reported
Date Added:	08/01/2003 07:54:19
Date Last Updated:	08/01/2003 08:10:46
Staff Id Who Did The Last Update:	JHENRY

INSTALL REMOVE:

MPCA Tank Number:	Not reported
Number of Dispensers:	Not reported
Tank Construction Material Code:	Not reported
Piping Material:	Not reported

ENERGY CENTER-NORTH RIVER FRONT PLANT (Continued) **U001322432**

Piping Material Desc:	Not reported
Total Tank Capacity Quantity:	Not reported
Staff Id Who Did The Last Update:	Not reported
INSREM Product:	Not reported
INSREM Product Description:	Not reported
INSREM Action ID:	Not reported
INSREM Action:	Not reported
Action Completed Date:	Not reported
Date Added:	Not reported
Date Last Updated:	Not reported

TABSITE:

Program Interest Id:	204980
Above Or Underground:	Both
Facility Code:	19
Indian Reservation:	No
UST Registration Date:	03/08/1993 00:00:00
AST Registration Date:	11/22/2002 00:00:00
Date Added:	03/11/1993 12:08:54
Date Last Updated:	08/01/2003 08:57:59
Staff Id Who Did The Last Update:	JHENRY
Max Monthly Gallons:	Not reported
Vapor Recovery Installed:	Unknown
Vapor Notify Required:	Unknown

LATLONG:

Program Id:	204980
Latlong ID:	144185
Latitude Degrees:	44
Latitude Minutes:	59
Latitude Seconds:	21.71
Longitude Degrees:	-93
Longitude Minutes:	16
Longitude Seconds:	36.92
Collection Date:	02/19/2009 13:56:28
Latlong Description:	Not reported
TMSP Added:	02/19/2009 13:56:43
Date Last Updated:	02/19/2009 13:56:43
Staff Id Last Updated:	MAPTOOL
Coord Source Type:	Not reported
Org Name Source:	Not reported

AN207 **SHERIDAN ELEMENTARY SCHOOL** **UST** **U000885854**
ENE **1201 UNIVERSITY AVE NE** **N/A**
1/4-1/2 **MINNEAPOLIS, MN 55413**
0.373 mi.
1971 ft. **Site 1 of 2 in cluster AN**

Relative: Higher

Actual: 836 ft.

UST:

TANK:

MPCA Tank Number:	1
Tank Registration Date:	4/9/1986 0:00
Tank Storage Capacity:	12000
Tank Dual Use:	N
Tank Status:	**Removed**
Tank Stored Product:	Fuel Oil

SHERIDAN ELEMENTARY SCHOOL (Continued) **U000885854**

Tank Construction Material:	Bare/Paint/Asph Coat Steel
Tank Cathodic Protection:	None
Piping Cathodic Protection:	None
Piping Material:	Wrapped Steel
Second Contain Tank:	Wrapped Steel
Second Contain Pipe:	Not reported
Tank Dispenser:	Suction
Above/ Under Ground:	Under Ground
AST Base Material:	Not reported
Piping Material Description:	Not reported
Unregulated Tank Registration Date:	Not reported
Compartmental Tank Flag:	Not reported
Heating Product Flag:	Yes
Haz Waste Generator Id:	Not reported
Product Replaced Date:	Not reported
Sludge Disposal Facility:	Not reported
Comments:	Not reported
Date Added:	10/10/1999 10:56
Date Last Updated:	9/24/2008 13:53
Staff Id Who Did The Last Update:	RSUCHAN
In Compliance:	Yes
Serial Number:	Not reported

TANK ACTION:

MPCA Tank Number:	Not reported
Above Or Underground:	Not reported
Tank Action ID:	Not reported
Contractor Number:	Not reported
Supervisor Number:	Not reported
Tank Action:	Not reported
Action Date:	Not reported
Action Date Unknown:	Not reported
Corrosion Expert Name:	Not reported
Lab Flag:	Not reported
Date Added:	Not reported
Date Last Updated:	Not reported
Staff Id Who Did The Last Update:	Not reported

TANK COMPARTMENT:

MPCA Tank Number:	Not reported
Above Or Underground:	Not reported
Compartment Number:	Not reported
Tank Stored Product Code:	Not reported
Tank Stored Product Desc:	Not reported
Compartment Cap:	Not reported
Heating:	Not reported
Other Desc:	Not reported
Date Added:	Not reported
Date Last Updated:	Not reported
Staff Id Who Did The Last Update:	Not reported

INSTALL REMOVE:

MPCA Tank Number:	Not reported
Number of Dispensers:	Not reported
Tank Construction Material Code:	Not reported
Piping Material:	Not reported
Piping Material Desc:	Not reported

SHERIDAN ELEMENTARY SCHOOL (Continued) **U000885854**

Total Tank Capacity Quantity:	Not reported
Staff Id Who Did The Last Update:	Not reported
INSREM Product:	Not reported
INSREM Product Description:	Not reported
INSREM Action ID:	Not reported
INSREM Action:	Not reported
Action Completed Date:	Not reported
Date Added:	Not reported
Date Last Updated:	Not reported

TANK:

MPCA Tank Number:	2
Tank Registration Date:	10/29/2002 0:00
Tank Storage Capacity:	10000
Tank Dual Use:	N
Tank Status:	**Active**
Tank Stored Product:	Fuel Oil
Tank Construction Material:	Fiberglass
Tank Cathodic Protection:	Not Needed
Piping Cathodic Protection:	Not Needed
Piping Material:	Fiberglass
Second Contain Tank:	Fiberglass
Second Contain Pipe:	Doublewall Pipe
Tank Dispenser:	Suction
Above/ Under Ground:	Under Ground
AST Base Material:	Not reported
Piping Material Description:	Not reported
Unregulated Tank Registration Date:	Not reported
Compartmental Tank Flag:	Not reported
Heating Product Flag:	Yes
Haz Waste Generator Id:	Not reported
Product Replaced Date:	Not reported
Sludge Disposal Facility:	Not reported
Comments:	Not reported
Date Added:	10/29/2002 9:01
Date Last Updated:	9/24/2008 13:53
Staff Id Who Did The Last Update:	RSUCHAN
In Compliance:	Yes
Serial Number:	Not reported

TANK ACTION:

MPCA Tank Number:	Not reported
Above Or Underground:	Not reported
Tank Action ID:	Not reported
Contractor Number:	Not reported
Supervisor Number:	Not reported
Tank Action:	Not reported
Action Date:	Not reported
Action Date Unknown:	Not reported
Corrosion Expert Name:	Not reported
Lab Flag:	Not reported
Date Added:	Not reported
Date Last Updated:	Not reported
Staff Id Who Did The Last Update:	Not reported

TANK COMPARTMENT:

MPCA Tank Number:	Not reported

SHERIDAN ELEMENTARY SCHOOL (Continued) **U000885854**

Above Or Underground:	Not reported
Compartment Number:	Not reported
Tank Stored Product Code:	Not reported
Tank Stored Product Desc:	Not reported
Compartment Cap:	Not reported
Heating:	Not reported
Other Desc:	Not reported
Date Added:	Not reported
Date Last Updated:	Not reported
Staff Id Who Did The Last Update:	Not reported

INSTALL REMOVE:

MPCA Tank Number:	Not reported
Number of Dispensers:	Not reported
Tank Construction Material Code:	Not reported
Piping Material:	Not reported
Piping Material Desc:	Not reported
Total Tank Capacity Quantity:	Not reported
Staff Id Who Did The Last Update:	Not reported
INSREM Product:	Not reported
INSREM Product Description:	Not reported
INSREM Action ID:	Not reported
INSREM Action:	Not reported
Action Completed Date:	Not reported
Date Added:	Not reported
Date Last Updated:	Not reported

TABSITE:

Program Interest Id:	191846
Above Or Underground:	Under Ground
Facility Code:	10
Indian Reservation:	No
UST Registration Date:	04/09/1986 00:00:00
AST Registration Date:	Not reported
Date Added:	07/23/1992 19:11:05
Date Last Updated:	05/23/2003 09:21:00
Staff Id Who Did The Last Update:	SYS
Max Monthly Gallons:	Not reported
Vapor Recovery Installed:	Unknown
Vapor Notify Required:	Unknown

LATLONG:

Program Id:	Not reported
Latlong ID:	Not reported
Latitude Degrees:	Not reported
Latitude Minutes:	Not reported
Latitude Seconds:	Not reported
Longitude Degrees:	Not reported
Longitude Minutes:	Not reported
Longitude Seconds:	Not reported
Collection Date:	Not reported
Latlong Description:	Not reported
TMSP Added:	Not reported
Date Last Updated:	Not reported
Staff Id Last Updated:	Not reported
Coord Source Type:	Not reported

SHERIDAN ELEMENTARY SCHOOL (Continued) **U000885854**

Org Name Source: Not reported

Click this hyperlink while viewing on your computer to access additional MN_UST: detail in the EDR Site Report.

AN208 **MINNEAPOLIS SCHOOLS SHERIDAN** **FINDS** **1001112858**
ENE **1201 UNIVERSITY AVE NE** **RCRA-CESQG** **MNR000022640**
1/4-1/2 **MINNEAPOLIS, MN 55413**
0.373 mi.
1971 ft. **Site 2 of 2 in cluster AN**

Relative: Higher

Actual: 836 ft.

FINDS:

Registry ID: 110003903045

Environmental Interest/Information System

NCES (National Center for Education Statistics) is the primary federal entity for collecting and analyzing data related to education in the United States and other nations and the institute of education sciences.

RCRAInfo is a national information system that supports the Resource Conservation and Recovery Act (RCRA) program through the tracking of events and activities related to facilities that generate, transport, and treat, store, or dispose of hazardous waste. RCRAInfo allows RCRA program staff to track the notification, permit, compliance, and corrective action activities required under RCRA.

MN-DELTA (Minnesota - Permitting, Compliance, And Enforcement Information Management System) facilitates the issuance of permits and manages compliance.

RCRA-CESQG:

Date form received by agency:	06/03/1996
Facility name:	MINNEAPOLIS SCHOOLS SHERIDAN
Facility address:	1201 UNIVERSITY AVE NE MINNEAPOLIS, MN 55413
EPA ID:	MNR000022640
Mailing address:	807 NE BROADWAY ST MINNEAPOLIS, MN 55413
Contact:	Not reported
Contact address:	Not reported Not reported
Contact country:	Not reported
Contact telephone:	Not reported
Contact email:	Not reported
EPA Region:	05
Classification:	Conditionally Exempt Small Quantity Generator
Description:	Handler: generates 100 kg or less of hazardous waste per calendar month, and accumulates 1000 kg or less of hazardous waste at any time; or generates 1 kg or less of acutely hazardous waste per calendar month, and accumulates at any time: 1 kg or less of acutely hazardous waste; or 100 kg or less of any residue or contaminated soil, waste or other debris resulting from the cleanup of a spill, into or on any land or water, of acutely hazardous waste; or generates 100 kg or less of any residue or contaminated soil, waste or other debris resulting

MINNEAPOLIS SCHOOLS SHERIDAN (Continued) **1001112858**

from the cleanup of a spill, into or on any land or water, of acutely hazardous waste during any calendar month, and accumulates at any time: 1 kg or less of acutely hazardous waste; or 100 kg or less of any residue or contaminated soil, waste or other debris resulting from the cleanup of a spill, into or on any land or water, of acutely hazardous waste

Owner/Operator Summary:

Owner/operator name:	SHERIDAN ELEMENTARY SCHOOL
Owner/operator address:	1201 UNIVERSITY AVE NE MINNEAPOLIS, MN 55413
Owner/operator country:	US
Owner/operator telephone:	NONE
Legal status:	Other
Owner/Operator Type:	Owner
Owner/Op start date:	07/26/1999
Owner/Op end date:	Not reported

Handler Activities Summary:

U.S. importer of hazardous waste:	Unknown
Mixed waste (haz. and radioactive):	Unknown
Recycler of hazardous waste:	Unknown
Transporter of hazardous waste:	Unknown
Treater, storer or disposer of HW:	No
Underground injection activity:	No
On-site burner exemption:	Unknown
Furnace exemption:	Unknown
Used oil fuel burner:	No
Used oil processor:	No
User oil refiner:	Unknown
Used oil fuel marketer to burner:	No
Used oil Specification marketer:	No
Used oil transfer facility:	Unknown
Used oil transporter:	No
Off-site waste receiver:	Commercial status unknown

Hazardous Waste Summary:

Waste code:	D001
Waste name:	IGNITABLE HAZARDOUS WASTES ARE THOSE WASTES WHICH HAVE A FLASHPOINT OF LESS THAN 140 DEGREES FAHRENHEIT AS DETERMINED BY A PENSKY-MARTENS CLOSED CUP FLASH POINT TESTER. ANOTHER METHOD OF DETERMINING THE FLASH POINT OF A WASTE IS TO REVIEW THE MATERIAL SAFETY DATA SHEET, WHICH CAN BE OBTAINED FROM THE MANUFACTURER OR DISTRIBUTOR OF THE MATERIAL. LACQUER THINNER IS AN EXAMPLE OF A COMMONLY USED SOLVENT WHICH WOULD BE CONSIDERED AS IGNITABLE HAZARDOUS WASTE.
Waste code:	X001
Waste name:	WASTE OILS

Violation Status: No violations found

AO209 **MINNEAPOLIS STAR & TRIBUNE** **UST** **U000882854**
SW **909 N 2ND ST** **N/A**
1/4-1/2 **MINNEAPOLIS, MN 55401**
0.375 mi.
1981 ft. **Site 1 of 2 in cluster AO**

Relative:
Higher

Actual:
827 ft.

UST:

TANK:

MPCA Tank Number:	1
Tank Registration Date:	1/5/1989 0:00
Tank Storage Capacity:	10000
Tank Dual Use:	N
Tank Status:	**Active**
Tank Stored Product:	Gasoline
Tank Construction Material:	Fiberglass
Tank Cathodic Protection:	Not Needed
Piping Cathodic Protection:	Not Needed
Piping Material:	Fiberglass
Second Contain Tank:	Fiberglass
Second Contain Pipe:	Not reported
Tank Dispenser:	Submersible
Above/ Under Ground:	Under Ground
AST Base Material:	Not reported
Piping Material Description:	Not reported
Unregulated Tank Registration Date:	Not reported
Compartmental Tank Flag:	Not reported
Heating Product Flag:	Unknown
Haz Waste Generator Id:	Not reported
Product Replaced Date:	Not reported
Sludge Disposal Facility:	Not reported
Comments:	Not reported
Date Added:	10/10/1999 10:56
Date Last Updated:	9/24/2008 14:04
Staff Id Who Did The Last Update:	RSUCHAN
In Compliance:	Yes
Serial Number:	Not reported

TANK ACTION:

MPCA Tank Number:	Not reported
Above Or Underground:	Not reported
Tank Action ID:	Not reported
Contractor Number:	Not reported
Supervisor Number:	Not reported
Tank Action:	Not reported
Action Date:	Not reported
Action Date Unknown:	Not reported
Corrosion Expert Name:	Not reported
Lab Flag:	Not reported
Date Added:	Not reported
Date Last Updated:	Not reported
Staff Id Who Did The Last Update:	Not reported

TANK COMPARTMENT:

MPCA Tank Number:	Not reported
Above Or Underground:	Not reported
Compartment Number:	Not reported
Tank Stored Product Code:	Not reported
Tank Stored Product Desc:	Not reported
Compartment Cap:	Not reported

MINNEAPOLIS STAR & TRIBUNE (Continued) **U000882854**

Heating:	Not reported
Other Desc:	Not reported
Date Added:	Not reported
Date Last Updated:	Not reported
Staff Id Who Did The Last Update:	Not reported

INSTALL REMOVE:

MPCA Tank Number:	Not reported
Number of Dispensers:	Not reported
Tank Construction Material Code:	Not reported
Piping Material:	Not reported
Piping Material Desc:	Not reported
Total Tank Capacity Quantity:	Not reported
Staff Id Who Did The Last Update:	Not reported
INSREM Product:	Not reported
INSREM Product Description:	Not reported
INSREM Action ID:	Not reported
INSREM Action:	Not reported
Action Completed Date:	Not reported
Date Added:	Not reported
Date Last Updated:	Not reported

TANK:

MPCA Tank Number:	2
Tank Registration Date:	1/5/1989 0:00
Tank Storage Capacity:	10000
Tank Dual Use:	N
Tank Status:	**Active**
Tank Stored Product:	Diesel
Tank Construction Material:	Fiberglass
Tank Cathodic Protection:	Not Needed
Piping Cathodic Protection:	Not Needed
Piping Material:	Fiberglass
Second Contain Tank:	Fiberglass
Second Contain Pipe:	Not reported
Tank Dispenser:	Submersible
Above/ Under Ground:	Under Ground
AST Base Material:	Not reported
Piping Material Description:	Not reported
Unregulated Tank Registration Date:	Not reported
Compartmental Tank Flag:	Not reported
Heating Product Flag:	Unknown
Haz Waste Generator Id:	Not reported
Product Replaced Date:	Not reported
Sludge Disposal Facility:	Not reported
Comments:	Not reported
Date Added:	10/10/1999 10:56
Date Last Updated:	9/24/2008 14:04
Staff Id Who Did The Last Update:	RSUCHAN
In Compliance:	Yes
Serial Number:	Not reported

TANK ACTION:

MPCA Tank Number:	Not reported
Above Or Underground:	Not reported
Tank Action ID:	Not reported
Contractor Number:	Not reported

MINNEAPOLIS STAR & TRIBUNE (Continued) **U000882854**

Supervisor Number:	Not reported
Tank Action:	Not reported
Action Date:	Not reported
Action Date Unknown:	Not reported
Corrosion Expert Name:	Not reported
Lab Flag:	Not reported
Date Added:	Not reported
Date Last Updated:	Not reported
Staff Id Who Did The Last Update:	Not reported

TANK COMPARTMENT:

MPCA Tank Number:	Not reported
Above Or Underground:	Not reported
Compartment Number:	Not reported
Tank Stored Product Code:	Not reported
Tank Stored Product Desc:	Not reported
Compartment Cap:	Not reported
Heating:	Not reported
Other Desc:	Not reported
Date Added:	Not reported
Date Last Updated:	Not reported
Staff Id Who Did The Last Update:	Not reported

INSTALL REMOVE:

MPCA Tank Number:	Not reported
Number of Dispensers:	Not reported
Tank Construction Material Code:	Not reported
Piping Material:	Not reported
Piping Material Desc:	Not reported
Total Tank Capacity Quantity:	Not reported
Staff Id Who Did The Last Update:	Not reported
INSREM Product:	Not reported
INSREM Product Description:	Not reported
INSREM Action ID:	Not reported
INSREM Action:	Not reported
Action Completed Date:	Not reported
Date Added:	Not reported
Date Last Updated:	Not reported

TANK:

MPCA Tank Number:	3
Tank Registration Date:	1/5/1989 0:00
Tank Storage Capacity:	560
Tank Dual Use:	N
Tank Status:	**Active**
Tank Stored Product:	Used Or Waste Oil
Tank Construction Material:	Fiberglass
Tank Cathodic Protection:	Not Needed
Piping Cathodic Protection:	None
Piping Material:	Galvanized steel
Second Contain Tank:	Galvanized steel
Second Contain Pipe:	Not reported
Tank Dispenser:	Gravity
Above/ Under Ground:	Under Ground
AST Base Material:	Not reported
Piping Material Description:	Not reported

MINNEAPOLIS STAR & TRIBUNE (Continued) **U000882854**

Unregulated Tank Registration Date: Not reported
Compartmental Tank Flag: Not reported
Heating Product Flag: Unknown
Haz Waste Generator Id: Not reported
Product Replaced Date: Not reported
Sludge Disposal Facility: Not reported
Comments: Not reported
Date Added: 10/10/1999 10:56
Date Last Updated: 9/24/2008 14:04
Staff Id Who Did The Last Update: RSUCHAN
In Compliance: Yes
Serial Number: Not reported

TANK ACTION:
MPCA Tank Number: Not reported
Above Or Underground: Not reported
Tank Action ID: Not reported
Contractor Number: Not reported
Supervisor Number: Not reported
Tank Action: Not reported
Action Date: Not reported
Action Date Unknown: Not reported
Corrosion Expert Name: Not reported
Lab Flag: Not reported
Date Added: Not reported
Date Last Updated: Not reported
Staff Id Who Did The Last Update: Not reported

TANK COMPARTMENT:
MPCA Tank Number: Not reported
Above Or Underground: Not reported
Compartment Number: Not reported
Tank Stored Product Code: Not reported
Tank Stored Product Desc: Not reported
Compartment Cap: Not reported
Heating: Not reported
Other Desc: Not reported
Date Added: Not reported
Date Last Updated: Not reported
Staff Id Who Did The Last Update: Not reported

INSTALL REMOVE:
MPCA Tank Number: Not reported
Number of Dispensers: Not reported
Tank Construction Material Code: Not reported
Piping Material: Not reported
Piping Material Desc: Not reported
Total Tank Capacity Quantity: Not reported
Staff Id Who Did The Last Update: Not reported
INSREM Product: Not reported
INSREM Product Description: Not reported
INSREM Action ID: Not reported
INSREM Action: Not reported
Action Completed Date: Not reported
Date Added: Not reported
Date Last Updated: Not reported

MINNEAPOLIS STAR & TRIBUNE (Continued) **U000882854**

TABSITE:

Program Interest Id:	201527
Above Or Underground:	Under Ground
Facility Code:	11
Indian Reservation:	No
UST Registration Date:	01/05/1989 00:00:00
AST Registration Date:	Not reported
Date Added:	07/23/1992 19:11:05
Date Last Updated:	05/23/2003 09:21:02
Staff Id Who Did The Last Update:	SYS
Max Monthly Gallons:	Not reported
Vapor Recovery Installed:	Unknown
Vapor Notify Required:	Unknown

LATLONG:

Program Id:	201527
Latlong ID:	72183
Latitude Degrees:	44
Latitude Minutes:	59
Latitude Seconds:	25.36
Longitude Degrees:	-93
Longitude Minutes:	16
Longitude Seconds:	43.62
Collection Date:	03/20/2002 00:00:00
Latlong Description:	Site along road used for address match
TMSP Added:	07/01/2002 13:29:25
Date Last Updated:	07/14/2004 22:03:05
Staff Id Last Updated:	BOMAN
Coord Source Type:	2
Org Name Source:	MPCA

Click this hyperlink while viewing on your computer to access additional MN_UST: detail in the EDR Site Report.

AO210 **STAR TRIBUNE FLEET GARAGE** **FINDS** **1004730367**
SW **909 N 2ND ST** **RCRA-CESQG** **MND982616690**
1/4-1/2 **MINNEAPOLIS, MN 55401** **MANIFEST**
0.375 mi.
1981 ft. **Site 2 of 2 in cluster AO**

Relative: Higher

Actual: 827 ft.

FINDS:

Registry ID: 110003823765

Environmental Interest/Information System

RCRAInfo is a national information system that supports the Resource Conservation and Recovery Act (RCRA) program through the tracking of events and activities related to facilities that generate, transport, and treat, store, or dispose of hazardous waste. RCRAInfo allows RCRA program staff to track the notification, permit, compliance, and corrective action activities required under RCRA.

MN-DELTA (Minnesota - Permitting, Compliance, And Enforcement Information Management System) facilitates the issuance of permits and manages compliance.

STAR TRIBUNE FLEET GARAGE (Continued) **1004730367**

RCRA-CESQG:
Date form received by agency: 01/09/1989
Facility name: STAR TRIBUNE FLEET GARAGE
Facility address: 909 N 2ND ST
MINNEAPOLIS, MN 55401
EPA ID: MND982616690
Mailing address: 425 PORTLAND AVE
MINNEAPOLIS, MN 55488
Contact: MICHAEL ZAPATA
Contact address: 800 1ST ST N
MINNEAPOLIS, MN 55401
Contact country: US
Contact telephone: (612) 673-8822
Contact email: Not reported
EPA Region: 05
Classification: Conditionally Exempt Small Quantity Generator
Description: Handler: generates 100 kg or less of hazardous waste per calendar month, and accumulates 1000 kg or less of hazardous waste at any time; or generates 1 kg or less of acutely hazardous waste per calendar month, and accumulates at any time: 1 kg or less of acutely hazardous waste; or 100 kg or less of any residue or contaminated soil, waste or other debris resulting from the cleanup of a spill, into or on any land or water, of acutely hazardous waste; or generates 100 kg or less of any residue or contaminated soil, waste or other debris resulting from the cleanup of a spill, into or on any land or water, of acutely hazardous waste during any calendar month, and accumulates at any time: 1 kg or less of acutely hazardous waste; or 100 kg or less of any residue or contaminated soil, waste or other debris resulting from the cleanup of a spill, into or on any land or water, of acutely hazardous waste

Owner/Operator Summary:
Owner/operator name: MCCLATCHY CO THE
Owner/operator address: 2100 Q STREET
SACREMENTO, CA 95816
Owner/operator country: Not reported
Owner/operator telephone: (916) 321-1932
Legal status: Private
Owner/Operator Type: Owner
Owner/Op start date: Not reported
Owner/Op end date: Not reported

Owner/operator name: STAR TRIBUNE HOLDING CORP
Owner/operator address: 425 PORTLAND AVE
MINNEAPOLIS, MN 55488
Owner/operator country: US
Owner/operator telephone: (612) 673-8822
Legal status: Private
Owner/Operator Type: Owner
Owner/Op start date: 07/26/1999
Owner/Op end date: Not reported

Owner/operator name: NAME NOT REPORTED
Owner/operator address: ADDRESS NOT REPORTED
CITY NOT REPORTED, AK 99998
Owner/operator country: Not reported

STAR TRIBUNE FLEET GARAGE (Continued) **1004730367**

Owner/operator telephone: (312) 555-1212
Legal status: Private
Owner/Operator Type: Operator
Owner/Op start date: Not reported
Owner/Op end date: Not reported

Handler Activities Summary:
U.S. importer of hazardous waste: Unknown
Mixed waste (haz. and radioactive): Unknown
Recycler of hazardous waste: Unknown
Transporter of hazardous waste: Unknown
Treater, storer or disposer of HW: No
Underground injection activity: No
On-site burner exemption: Unknown
Furnace exemption: Unknown
Used oil fuel burner: No
Used oil processor: No
User oil refiner: Unknown
Used oil fuel marketer to burner: No
Used oil Specification marketer: No
Used oil transfer facility: Unknown
Used oil transporter: No
Off-site waste receiver: Commercial status unknown

Hazardous Waste Summary:
Waste code: D000
Waste name: Not Defined

Waste code: D001
Waste name: IGNITABLE HAZARDOUS WASTES ARE THOSE WASTES WHICH HAVE A FLASHPOINT OF LESS THAN 140 DEGREES FAHRENHEIT AS DETERMINED BY A PENSKY-MARTENS CLOSED CUP FLASH POINT TESTER. ANOTHER METHOD OF DETERMINING THE FLASH POINT OF A WASTE IS TO REVIEW THE MATERIAL SAFETY DATA SHEET, WHICH CAN BE OBTAINED FROM THE MANUFACTURER OR DISTRIBUTOR OF THE MATERIAL. LACQUER THINNER IS AN EXAMPLE OF A COMMONLY USED SOLVENT WHICH WOULD BE CONSIDERED AS IGNITABLE HAZARDOUS WASTE.

Waste code: D006
Waste name: CADMIUM

Waste code: D008
Waste name: LEAD

Waste code: D039
Waste name: TETRACHLOROETHYLENE

Waste code: F003
Waste name: THE FOLLOWING SPENT NON-HALOGENATED SOLVENTS: XYLENE, ACETONE, ETHYL ACETATE, ETHYL BENZENE, ETHYL ETHER, METHYL ISOBUTYL KETONE, N-BUTYL ALCOHOL, CYCLOHEXANONE, AND METHANOL; ALL SPENT SOLVENT MIXTURES/BLENDS CONTAINING, BEFORE USE, ONLY THE ABOVE SPENT NON-HALOGENATED SOLVENTS; AND ALL SPENT SOLVENT MIXTURES/BLENDS CONTAINING, BEFORE USE, ONE OR MORE OF THE ABOVE NON-HALOGENATED SOLVENTS, AND, A TOTAL OF TEN PERCENT OR MORE (BY VOLUME) OF ONE OR MORE OF THOSE SOLVENTS LISTED IN F001, F002, F004, AND F005, AND STILL BOTTOMS FROM THE RECOVERY OF THESE SPENT SOLVENTS AND SPENT SOLVENT

STAR TRIBUNE FLEET GARAGE (Continued) **1004730367**

MIXTURES.

Waste code: F005
Waste name: THE FOLLOWING SPENT NON-HALOGENATED SOLVENTS: TOLUENE, METHYL ETHYL KETONE, CARBON DISULFIDE, ISOBUTANOL, PYRIDINE, BENZENE, 2-ETHOXYETHANOL, AND 2-NITROPROPANE; ALL SPENT SOLVENT MIXTURES/BLENDS CONTAINING, BEFORE USE, A TOTAL OF TEN PERCENT OR MORE (BY VOLUME) OF ONE OR MORE OF THE ABOVE NON-HALOGENATED SOLVENTS OR THOSE SOLVENTS LISTED IN F001, F002, OR F004; AND STILL BOTTOMS FROM THE RECOVERY OF THESE SPENT SOLVENTS AND SPENT SOLVENT MIXTURES.

Waste code: X001
Waste name: WASTE OILS

Violation Status: No violations found

WI MANIFEST:
Year: 04
EPA ID: MND982616690
FID: 0
ACT Code: 203
ACT Status: A
ACT Code 1: 203
ACT Name: HW Generator - Very Small
Contact First Name: Not reported
Contact Last Name: Not reported
Contact Title: Not reported
Contact Address: Not reported
Contact State: Not reported
Contact City: Not reported
Contact Zip: Not reported
Contact Telephone: Not reported
Contact Extention: Not reported
Contact Email Address: Not reported
WI MANIFEST SHIP: -
Manifest DOC ID: Not reported
Copy Type: Not reported
Gen EPA ID: Not reported
Gen Date: Not reported
TSD Date: Not reported
TSD EPA ID: Not reported
GEN Copy Revd Date: Not reported
TSG Copy Revd Date: Not reported
Manifest DOC ID: Not reported
Waste Page No: Not reported
Waste Line No: Not reported
Waste Code: Not reported
Waste Amount: Not reported
Unit of Measure: Not reported
Waste LBS: Not reported

WI MANIFEST TRANS: -
Mifest DOC ID: Not reported
TRAN EPA ID: Not reported
TRAN ORDER NO: Not reported
TRAN Date: Not reported

Manifest DOC ID: Not reported

STAR TRIBUNE FLEET GARAGE (Continued) **1004730367**

Waste Page No:	Not reported
Waste Line No:	Not reported
Waste Code:	Not reported
Waste Amount:	Not reported
Unit of Measure:	Not reported
Waste LBS:	Not reported

AG211 **UNION SCRAP III** **CERC-NFRAP 1003872975**
WSW **210 15TH AVENUE, NORTH** **LIENS 2 MND985685296**
1/4-1/2 **MINNEAPOLIS, MN 55411**
0.377 mi.
1988 ft. **Site 7 of 8 in cluster AG**

Relative:
Higher

Actual:
830 ft.

CERC-NFRAP:

Site ID:	0506331
Federal Facility:	Not a Federal Facility
NPL Status:	Not on the NPL
Non NPL Status:	NFRAP

CERCLIS-NFRAP Site Contact Name(s):

Contact Title:	RPM
Contact Name:	MATTHEW MANKOWSKI
Contact Tel:	(312) 886-1842
Contact Title:	RESPONSIBLE PARTY INVESTIGATOR
Contact Name:	JANET PFUNDHELLER
Contact Tel:	(312) 353-5821

CERCLIS-NFRAP Site Alias Name(s):

Alias Name:	UNION SCRAP 3
Alias Address:	Not reported HENNEPIN, MN
Alias Name:	UNION SCRAP III
Alias Address:	Not reported HENNEPIN, MN

CERCLIS-NFRAP Assessment History:

Action:	AM
Date Started:	Not reported
Date Completed:	06/08/1990
Priority Level:	Not reported
Action:	DISCOVERY
Date Started:	Not reported
Date Completed:	06/28/1990
Priority Level:	Not reported
Action:	ADMINISTRATIVE RECORDS
Date Started:	08/06/1990
Date Completed:	Not reported
Priority Level:	Admin Record Compiled for a Removal Event
Action:	REMOVAL
Date Started:	09/04/1990

UNION SCRAP III (Continued) **1003872975**

Date Completed: 07/28/1991
Priority Level: Cleaned up

Action: PRELIMINARY ASSESSMENT
Date Started: Not reported
Date Completed: 12/02/1992
Priority Level: NFRAP: No further Remedial Action planned

Action: DU
Date Started: Not reported
Date Completed: 06/04/1993
Priority Level: Not reported

Action: LIEN ON PRP PROPERTY
Date Started: 09/10/1993
Date Completed: Not reported
Priority Level: Not reported

Action: RJ
Date Started: Not reported
Date Completed: 04/06/1994
Priority Level: Not reported

Action: SECTION 107 LITIGATION
Date Started: 03/28/1994
Date Completed: 03/21/1995
Priority Level: Not reported

Action: DD
Date Started: Not reported
Date Completed: 01/28/1997
Priority Level: Not reported

Action: PRELIMINARY ASSESSMENT
Date Started: Not reported
Date Completed: 02/02/1998
Priority Level: NFRAP: No further Remedial Action planned

Action: ARCHIVE SITE
Date Started: Not reported
Date Completed: 02/02/1998
Priority Level: Not reported

LIENS 2:
Facility name: UNION SCRAP III
Facility address: 210 15TH AVENUE, NORTH
MINNEAPOLIS, MN 55411
EPA ID: MND985685296
Action: LP001 - Lien on PRP property
Start date: 09/10/1993
Complete date: Not reported
Notice date: Not reported
Enforcemant date: Not reported
Reardon date: Not reported
Statutes: Not reported

AP212 **GARELICK PARCEL #3** **VIC S105118553**
WNW **1900 NORTH SECOND STREET** **SRS N/A**
1/4-1/2 **MINNEAPOLIS, MN 55411**
0.378 mi.
1994 ft. **Site 1 of 3 in cluster AP**

Relative:
Higher

Actual:
824 ft.

MN Voluntary Investigation Cleanup Program:

Facility ID:	VP7102
Facility Type:	Railroad
Facility Address 2:	Not reported
Core Program Interest Id:	55131930
Link Id:	4731
Active:	False
Pay Complete:	False
MPCA Region:	Metro
Size Acres:	0.16
HRS Score:	Not reported
Enforcement Lead Agency:	MPCA
Federal Defferal Plot:	False
Emergency:	False
Site Classification:	False
RD/RA:	False
RL/FS:	False
Fund financed:	False
Npl:	False
Plp:	False
District:	Metro
Program Reffered from:	Not reported
Program Interest:	VIC
Physical Location:	none
Natural Source damage:	False
Clean up Cost:	Not reported
Indian Reservation:	False
Reservation Name:	Not reported
MPCA Owned Wells at site:	False
Created By:	Pjensen
Date Created:	7/30/2001
Date Last Updated:	10/14/2002
Federal Facility:	False
Primary Funding Source:	Not reported
EPA Id:	Not reported
MPCA Id:	Not reported
Alpha Sort:	Not reported
Legal Distt:	58B
Congressional Dist:	5

Scale Of Map Used Pls Loc Data:	A
Township:	29
Range:	24
Range East West:	W
Section:	15
Pls Qtr Section (160 Acres):	Not reported
Pls Qtr Qtr Section (40 Acres):	Not reported
Pls Qtr-Qtr-Qtr Section (10 Acres):	Not reported
Pls Qtr-Qtr-Qtr-Qtr Section (2.5 Acres):	Not reported
Quad:	1289
NAD Number:	83
Desc Of UTM Coord Pt:	Not reported
UTM Coord Pt Data Source:	Not reported
Org Providing The UTM Coord Point Data:	Not reported

GARELICK PARCEL #3 (Continued) **S105118553**

Method For Loc Public Land Survey:	M
Method Of Utm Coord Pt Data Collection:	Not reported
Date Of Utm Coord Pt Data Collection:	Not reported
COL Date Qual:	Not reported
Map Scale:	Not reported
Verification Method:	Not reported
horizref:	Not reported
Utm Source:	2
Utm Method:	I1
Utm Scale:	A
Utm Accuracy:	Not reported
Utm East:	477920.125
Utm North:	4982796
Utm Zone:	15
Basin Code:	2
Major Watershed:	20
Major Watershed:	Not reported
Method For Loc Public Land Survey:	Not reported
Scale Of Map Used Pls Loc Data:	Not reported
Township 2:	Not reported
Range 2:	Not reported
Range East West:	Not reported
Section 2:	Not reported
Pls Qtr Section (160 Acres) 2:	Not reported
Pls Qtr Qtr Section (40 Acres)2:	Not reported
Pls Qtr Qtr Qtr Section (10 Acres)2:	Not reported
Pls Qtr Qtr Qtr Qtr Section (2.5 Acres) 2:	Not reported
Quad 2:	Not reported
File Location:	Archival Storage
GIS Application GIS:	False
Notes:	see also Garelick Steel, VP7100 and Garelick Parcel, VP7101
Contact Type:	Consultant
Company Name:	HDR Engineering
Contact Address:	6190 Golden Hills Drive
Contact Address 2:	Not reported
Contact City,St,Zip:	Minneapolis, MN 55416
Contact Province:	Not reported
Contact Country:	Not reported
Contact Postal code:	Not reported
Contact Phone:	7632785919
Contact Phone Ext:	Not reported
Contact Fax:	7635915413
Contact E-mail:	Not reported
Contact Cell Phone:	Not reported
Contact Information Last Updated:	8/2/2001
Misc Contact Info:	Not reported
Receive Invoice:	F
Staff Id Num:	Not reported

Contact Type:	Voluntary Party
Company Name:	CPR
Contact Address:	501 Marquette Avenue, Suite 804
Contact Address 2:	Not reported
Contact City,St,Zip:	Minneapolis, MN 55402
Contact Province:	Not reported
Contact Country:	Not reported
Contact Postal code:	Not reported

GARELICK PARCEL #3 (Continued) **S105118553**

Contact Phone: 6123478255
Contact Phone Ext: Not reported
Contact Fax: Not reported
Contact E-mail: Not reported
Contact Cell Phone: Not reported
Contact Information Last Updated: 8/2/2001
Misc Contact Info: Not reported
Receive Invoice: T
Staff Id Num: Not reported

Contact Type: Staff PL/PM (Project Leader/Project Manager)s
Company Name: MPCA
Contact Address: 520 Lafayette Rd
Contact Address 2: Not reported
Contact City,St,Zip: St. Paul, MN 551554194
Contact Province: Not reported
Contact Country: Not reported
Contact Postal code: Not reported
Contact Phone: 6512967744
Contact Phone Ext: Not reported
Contact Fax: Not reported
Contact E-mail: Not reported
Contact Cell Phone: Not reported
Contact Information Last Updated: 8/2/2001
Misc Contact Info: Not reported
Receive Invoice: F
Staff Id Num: 3289

Contact Type: Staff TA (Technical Analyst)
Company Name: MPCA
Contact Address: 520 Lafayette Rd.
Contact Address 2: Not reported
Contact City,St,Zip: St. Paul, MN 551554194
Contact Province: Not reported
Contact Country: Not reported
Contact Postal code: Not reported
Contact Phone: 651-297-8279
Contact Phone Ext: Not reported
Contact Fax: 651-296-9707
Contact E-mail: mike.connolly@pca.state.mn.us
Contact Cell Phone: Not reported
Contact Information Last Updated: 8/2/2001
Misc Contact Info: Not reported
Receive Invoice: F
Staff Id Num: 3219

Contaminant Id: 00-00-0
Contaminated Media: Ground Water
Req Cleanup Concluded: Not reported
Cleanup Lvl Measure Units: Not reported
Basis For Req Cleanup Lvl: Not reported
Max Residual Contamination: Not reported
Date Info Last Updated: 12/4/2002

Contaminant Id: Lead
Contaminated Media: Soil
Req Cleanup Concluded: Not reported

GARELICK PARCEL #3 (Continued) **S105118553**

Cleanup Lvl Measure Units:	Not reported
Basis For Req Cleanup Lvl:	Not reported
Max Residual Contamination:	Not reported
Date Info Last Updated:	12/4/2002

Facid:	VP7102
Event:	VIC Program Participation Dates (Start/End)
Additional Information:	None Entered
Start Date:	7/30/2001
End Date:	12/2/2002
Planned Start Date:	Not reported
Planned End Date:	Not reported
Date Info Last Updated:	8/2/2001
Record Number:	11709

Facid:	VP7102
GW Recepts Prot by Rem Actn:	Not reported
Ecological receptors present:	False
Type of ecological receptors:	Not reported
Acres of contaminated soil:	Not reported
Volume of contaminated soil:	Not reported
Acres of surface water impacted:	Not reported
Acres of wetland impacted:	Not reported
Acres of sediment impacted:	Not reported
GW Plume Area Acres:	Not reported
Cleanup Conducted:	False
Acres of Contam Soil remediate:	Not reported
Volume of Soil Cleaned:	Not reported
# Municipal wells contamd:	Not reported
# Dom wells contam:	Not reported
# People Impct SW intake contam:	Not reported
# Drums Revolved from site:	Not reported
Yr Soil Remediated:	Not reported
Acres of Soil w/ Restrict Access:	Not reported
Yr IC remedy complete:	Not reported
Yr GW remedy completed:	Not reported
Year GWIC completed:	Not reported
Acres of wetland of sediment remediated:	Not reported
Public financing:	False
Assurance help:	True
Land use Classfn At Site:	Industrial
Land use Vicinity Of Site:	Industrial
Deed notif Present On Site:	False
Restrictive Covenant Present:	False
Restrictions:	Not reported
GW Pump and Treat Used at site:	False
Quaternary Perched:	False
Quaternary Water Table:	False
Quaternary Confined:	False
Cretaceous:	False
Plattville:	False
St. peter:	False
Prairie Duchien:	False
Jordan:	False
Ironton/Galesville:	False
Mt Simon Hinckley:	False
Precambrian Undefferentiated:	False

GARELICK PARCEL #3 (Continued) **S105118553**

Other/Unknown Aquifier:	False
Date Info Last Updated:	12/4/2002
Inst Control Info Updated:	Not reported
Inst Control Filed Location:	Not reported
SW Classification (Primary):	Not reported
SW Classification (Secondary):	Not reported
Miscellaneous: Not reported	
SW Comments:	Not reported

MN SRS:

Facility ID:	VP7102
SEC Address:	Not reported
Link Id:	4731
Facility Type:	Railroad
Active:	False
Pay Complete:	False
MPCA Region:	Metro
Size Acres:	0.16
HRS Score:	Not reported
Enforcement Lead Agency:	MPCA
Federal Defferal Plot:	False
Emergency:	False
Site Classification:	False
RD/RA:	False
RL/FS:	False
Fund financed:	False
Npl:	False
Plp:	False
District:	Metro
Program Referred from:	Not reported
Program Interest:	VIC
Physical Location:	none
Natural Source damage:	False
Clean up Cost:	Not reported
Indian Reservation:	False
Reserve Name:	Not reported
MPCA Owned Wells at site:	False
Created By:	Pjensen
Date Created:	7/30/2001
Date Last Updated:	10/14/2002
Federal Facility:	False
Primary Funding Source:	Not reported
EPA Id:	Not reported
MPCA Id:	Not reported
Alpha Sort:	Not reported
Legal Distt:	58B
Congressional Distt:	5
Public Land Survey Method:	M
Map Scale For PLS Locational Data:	A
Township 2:	29
Range:	24
PLS Township Suffix:	W
section:	15
PLS Qtr Section (160 Acres):	Not reported
PLS Qtr-Qtr Section (40 Acres):	Not reported
Pls Qtr-Qtr-Qtr Section (10 Acres):	Not reported

GARELICK PARCEL #3 (Continued) **S105118553**

Pls Qtr-Qtr-Qtr Secion (2.5 Acres):	Not reported
Quad:	1289
NAD Number:	83
Desc Of UTM Coord Pt:	Not reported
UTM Coord Pt Data Source:	Not reported
Org Providing UTM Coord Point Data:	Not reported
mpcapgmac:	Not reported
Utm Coord Pt Data Collection Method:	Not reported
Date Of Utm Coord Pt Data Collection:	Not reported
COL Date Qual:	Not reported
Map Scale:	Not reported
verifmeth:	Not reported
horizref:	Not reported
Utm Source:	2
Utm Method:	I1
Utm Scale:	A
Utm Accuracy:	Not reported
Utm East:	477920.125
Utm North:	4982796
Utm Zone:	15
Basin Code:	2
Major Watershed:	20
Minor Watershed:	Not reported
Public Land Survey Method 2:	Not reported
Map Scale For PLS Locational Data 2:	Not reported
Township 2:	Not reported
Range 2:	Not reported
PLS Township Suffix 2:	Not reported
Section 2:	Not reported
PLS Qtr Section (160 Acres) 2:	Not reported
PLS Qtr-Qtr Section (40 Acres) 2:	Not reported
PLS Qtr-Qtr Section (10 Acres) 2:	Not reported
PLS Qtr-Qtr Section (2.5 Acres) 2:	Not reported
Quad 2:	Not reported
File Location:	Archival Storage
VIC Application GIS:	False
Notes:	see also Garelick Steel, VP7100 and Garelick Parcel, VP7101
Contact Type:	Consultant
Company Name:	HDR Engineering
Contact Address:	6190 Golden Hills Drive
Contact Address 2:	Not reported
Contact City,St,Zip:	Minneapolis, MN 55416
Contact Province:	Not reported
Contact Country:	Not reported
Contact Postal code:	Not reported
Contact Phone:	7632785919
Contact Phone Ext:	Not reported
Contact Fax:	7635915413
Contact E-mail:	Not reported
Contact Cell Phone:	Not reported
Contact Information Last Updated:	8/2/2001
Misc Contact Info:	Not reported
Receive Invoice:	F
Staff Id Num:	Not reported
Contact Type:	Voluntary Party
Company Name:	CPR

GARELICK PARCEL #3 (Continued) **S105118553**

Contact Address:	501 Marquette Avenue, Suite 804
Contact Address 2:	Not reported
Contact City,St,Zip:	Minneapolis, MN 55402
Contact Province:	Not reported
Contact Country:	Not reported
Contact Postal code:	Not reported
Contact Phone:	6123478255
Contact Phone Ext:	Not reported
Contact Fax:	Not reported
Contact E-mail:	Not reported
Contact Cell Phone:	Not reported
Contact Information Last Updated:	8/2/2001
Misc Contact Info:	Not reported
Receive Invoice:	T
Staff Id Num:	Not reported

Contact Type:	Staff PL/PM (Project Leader/Project Manager)s
Company Name:	MPCA
Contact Address:	520 Lafayette Rd
Contact Address 2:	Not reported
Contact City,St,Zip:	St. Paul, MN 551554194
Contact Province:	Not reported
Contact Country:	Not reported
Contact Postal code:	Not reported
Contact Phone:	6512967744
Contact Phone Ext:	Not reported
Contact Fax:	Not reported
Contact E-mail:	Not reported
Contact Cell Phone:	Not reported
Contact Information Last Updated:	8/2/2001
Misc Contact Info:	Not reported
Receive Invoice:	F
Staff Id Num:	3289

Contact Type:	Staff TA (Technical Analyst)
Company Name:	MPCA
Contact Address:	520 Lafayette Rd.
Contact Address 2:	Not reported
Contact City,St,Zip:	St. Paul, MN 551554194
Contact Province:	Not reported
Contact Country:	Not reported
Contact Postal code:	Not reported
Contact Phone:	651-297-8279
Contact Phone Ext:	Not reported
Contact Fax:	651-296-9707
Contact E-mail:	mike.connolly@pca.state.mn.us
Contact Cell Phone:	Not reported
Contact Information Last Updated:	8/2/2001
Misc Contact Info:	Not reported
Receive Invoice:	F
Staff Id Num:	3219

Contaminant Id:	00-00-0
Contaminated Media:	Ground Water
Req Cleanup Concluded:	Not reported
Cleanup Lvl Measure Units:	Not reported
Basis For Req Cleanup Lvl:	Not reported

GARELICK PARCEL #3 (Continued) **S105118553**

Max Residual Contamination:	Not reported
Date Info Last Updated:	12/4/2002

Contaminant Id:	Lead
Contaminated Media:	Soil
Req Cleanup Concluded:	Not reported
Cleanup Lvl Measure Units:	Not reported
Basis For Req Cleanup Lvl:	Not reported
Max Residual Contamination:	Not reported
Date Info Last Updated:	12/4/2002

Facid:	VP7102
Event:	VIC Program Participation Dates (Start/End)
Additional Information:	None Entered
Start Date:	7/30/2001
End Date:	12/2/2002
Planned Start Date:	Not reported
Planned End Date:	Not reported
Date Info Last Updated:	8/2/2001
Record Number:	11709

Facid:	VP7102
GW Recepts Prot by Rem Actn:	Not reported
Ecological receptors present:	False
Type of ecological receptors:	Not reported
Acres of contaminated soil:	Not reported
Volume of contaminated soil:	Not reported
Acres of surface water impacted:	Not reported
Acres of wetland impacted:	Not reported
Acres of sediment impacted:	Not reported
GW Plume Area Acres:	Not reported
Cleanup Conducted:	False
Acres of Contam Soil remediate:	Not reported
Volume of Soil Cleaned:	Not reported
# Municipal wells contamd:	Not reported
# Dom wells contam:	Not reported
# People Impct SW intake contam:	Not reported
# Drums Revolved from site:	Not reported
Yr Soil Remediated:	Not reported
Acres of Soil w/ Restrict Access:	Not reported
Yr IC remedy complete:	Not reported
Yr GW remedy completed:	Not reported
Year GWIC completed:	Not reported
Acres of wetland of sediment remediated:	Not reported
Public financing:	False
Assurance help:	True
Land use Classfn At Site:	Industrial
Land use Vicinity Of Site:	Industrial
Deed notif Present On Site:	False
Restrictive Covenant Present:	False
Restrictions: Not reported	
GW Pump and Treat Used at site:	False
Quaternary Perched:	False
Quaternary Water Table:	False
Quaternary Confined:	False
Cretaceous:	False
Plattville:	False

GARELICK PARCEL #3 (Continued) **S105118553**

St. peter:	False
Prairie Duchien:	False
Jordan:	False
Ironton/Galesville:	False
Mt Simon Hinckley:	False
Precambrian Undefferentiated:	False
Other/Unknown Aquifier:	False
Date Info Last Updated:	12/4/2002
Inst Control Info Updated:	Not reported
Inst Control Filed Location:	Not reported
SW Classification (Primary):	Not reported
SW Classification (Secondary):	Not reported

Miscellaneous: Not reported

SW Comments: Not reported

AP213 **GARELICK STEEL** **MN LS** **S103228409**
WNW **1900 N 2ND ST** **VIC** **N/A**
1/4-1/2 **MINNEAPOLIS, MN 55411** **SRS**
0.378 mi.
1997 ft. **Site 2 of 3 in cluster AP**

Relative:
Higher

Actual:
824 ft.

MN LS:

Link ID:	4731
EPA ID:	Not reported
MPCA ID:	VP7102
Method:	I1
CERCLIS:	No
National Priorities List:	No
PLP:	No
Voluntary Cleanup & Investigation:	Yes
RCRA Treatment Storage & Disposal:	No
RCRA Generator:	No
Solid Waste Permit:	No
Dumps:	No
No Further Remedial Action Planned:	No
Delisted From PLP By MPCA:	No
LCP:	No
Brownfield:	No
Entity Type:	VIC

MN Voluntary Investigation Cleanup Program:

Facility ID:	VP7100
Facility Type:	Other
Facility Address 2:	Not reported
Core Program Interest Id:	336180
Link Id:	4731
Active:	False
Pay Complete:	False
MPCA Region:	Metro
Size Acres:	1.3
HRS Score:	0
Enforcement Lead Agency:	Not reported
Federal Defferal Plot:	False
Emergency:	False
Site Classification:	False
RD/RA:	False

GARELICK STEEL (Continued) **S103228409**

RL/FS:	False
Fund financed:	False
Npl:	False
Plp:	False
District:	Metro
Program Reffered from:	Not reported
Program Interest:	VIC
Physical Location:	None
Natural Source damage:	False
Clean up Cost:	Not reported
Indian Reservation:	False
Reservation Name:	Not reported
MPCA Owned Wells at site:	False
Created By:	Unknown
Date Created:	7/22/1996
Date Last Updated:	8/2/2001
Federal Facility:	False
Primary Funding Source:	Not reported
EPA Id:	Not reported
MPCA Id:	Not reported
Alpha Sort:	Not reported
Legal Distt:	58B
Congressional Dist:	5
Scale Of Map Used Pls Loc Data:	A
Township:	Not reported
Range:	Not reported
Range East West:	W
Section:	Not reported
Pls Qtr Section (160 Acres):	Not reported
Pls Qtr Qtr Section (40 Acres):	Not reported
Pls Qtr-Qtr-Qtr Section (10 Acres):	Not reported
Pls Qtr-Qtr-Qtr-Qtr Section (2.5 Acres):	Not reported
Quad:	1289
NAD Number:	83
Desc Of UTM Coord Pt:	Not reported
UTM Coord Pt Data Source:	Not reported
Org Providing The UTM Coord Point Data:	Not reported
Method For Loc Public Land Survey:	M
Method Of Utm Coord Pt Data Collection:	Not reported
Date Of Utm Coord Pt Data Collection:	Not reported
COL Date Qual:	Not reported
Map Scale:	Not reported
Verification Method:	Not reported
horizref:	Not reported
Utm Source:	2
Utm Method:	I1
Utm Scale:	A
Utm Accuracy:	Not reported
Utm East:	477920.125
Utm North:	4982796
Utm Zone:	15
Basin Code:	2
Major Watershed:	20
Major Watershed:	Not reported
Method For Loc Public Land Survey:	Not reported
Scale Of Map Used Pls Loc Data:	Not reported
Township 2:	Not reported

GARELICK STEEL (Continued) **S103228409**

Range 2: Not reported
Range East West: Not reported
Section 2: Not reported
Pls Qtr Section (160 Acres) 2: Not reported
Pls Qtr Qtr Section (40 Acres)2: Not reported
Pls Qtr Qtr Qtr Section (10 Acres)2: Not reported
Pls Qtr Qtr Qtr Qtr Section (2.5 Acres) 2: Not reported
Quad 2: Not reported
File Location: Archival Storage
GIS Application GIS: False
Notes: see Garelick Parcel (VP7101 and VP7102)
Contact Type: Staff PL/PM (Project Leader/Project Manager)s
Company Name: MPCA
Contact Address: 520 Lafayette Rd
Contact Address 2: Not reported
Contact City,St,Zip: St. Paul, MN 551554194
Contact Province: Not reported
Contact Country: Not reported
Contact Postal code: Not reported
Contact Phone: Not reported
Contact Phone Ext: Not reported
Contact Fax: Not reported
Contact E-mail: Not reported
Contact Cell Phone: Not reported
Contact Information Last Updated: 4/17/1998
Misc Contact Info: Not reported
Receive Invoice: F
Staff Id Num: 3387

Contact Type: Staff TA (Technical Analyst)
Company Name: MPCA
Contact Address: 525 Lake Avenue
Contact Address 2: Suite 400
Contact City,St,Zip: Duluth, MN 55802
Contact Province: Not reported
Contact Country: Not reported
Contact Postal code: Not reported
Contact Phone: 218-723-4958
Contact Phone Ext: Not reported
Contact Fax: 218-723-4727
Contact E-mail: jonathan.smith@pca.state.mn.us
Contact Cell Phone: Not reported
Contact Information Last Updated: 4/17/1998
Misc Contact Info: Not reported
Receive Invoice: F
Staff Id Num: 3407

Contaminant Id: Not reported
Contaminated Media: Not reported
Req Cleanup Concluded: Not reported
Cleanup Lvl Measure Units: Not reported
Basis For Req Cleanup Lvl: Not reported
Max Residual Contamination: Not reported
Date Info Last Updated: Not reported

Facid: VP7100
Event: VIC Program Participation Dates (Start/End)

GARELICK STEEL (Continued) **S103228409**

Additional Information:	None
Start Date:	7/22/1996
End Date:	6/5/1999
Planned Start Date:	Not reported
Planned End Date:	Not reported
Date Info Last Updated:	2/11/1998
Record Number:	3863

Facid:	VP7100
Event:	Limited No Action Letter Sent
Additional Information:	Limited to address the identified release in soil.
Start Date:	Not reported
End Date:	7/8/1997
Planned Start Date:	Not reported
Planned End Date:	Not reported
Date Info Last Updated:	4/16/2002
Record Number:	13736

Facid:	VP7100
Event:	No Association Determination Issued
Additional Information:	None Entered
Start Date:	Not reported
End Date:	12/3/1997
Planned Start Date:	Not reported
Planned End Date:	Not reported
Date Info Last Updated:	11/25/1998
Record Number:	6281

Facid:	VP7100
GW Recepts Prot by Rem Actn:	Not reported
Ecological receptors present:	False
Type of ecological receptors:	Not reported
Acres of contaminated soil:	Not reported
Volume of contaminated soil:	Not reported
Acres of surface water impacted:	Not reported
Acres of wetland impacted:	Not reported
Acres of sediment impacted:	Not reported
GW Plume Area Acres:	Not reported
Cleanup Conducted:	False
Acres of Contam Soil remediate:	Not reported
Volume of Soil Cleaned:	Not reported
# Municipal wells contamd:	Not reported
# Dom wells contam:	Not reported
# People Impct SW intake contam:	Not reported
# Drums Revolved from site:	Not reported
Yr Soil Remediated:	Not reported
Acres of Soil w/ Restrict Access:	Not reported
Yr IC remedy complete:	Not reported
Yr GW remedy completed:	Not reported
Year GWIC completed:	Not reported
Acres of wetland of sediment remediated:	Not reported
Public financing:	False
Assurance help:	False
Land use Classfn At Site:	Not reported
Land use Vicinity Of Site:	Not reported
Deed notif Present On Site:	False
Restrictive Covenant Present:	False

GARELICK STEEL (Continued) **S103228409**

Restrictions: Not reported
GW Pump and Treat Used at site: False
Quaternary Perched: False
Quaternary Water Table: False
Quaternary Confined: False
Cretaceous: False
Plattville: False
St. peter: False
Prairie Duchien: False
Jordan: False
Ironton/Galesville: False
Mt Simon Hinckley: False
Precambrian Undefferentiated: False
Other/Unknown Aquifier: False
Date Info Last Updated: 1/14/1998
Inst Control Info Updated: Not reported
Inst Control Filed Location: Not reported
SW Classification (Primary): Not reported
SW Classification (Secondary): Not reported
Miscellaneous: Not reported
SW Comments: Not reported

MN SRS:
Facility ID: VP7100
SEC Address: Not reported
Link Id: 4731
Facility Type: Other
Active: False
Pay Complete: False
MPCA Region: Metro
Size Acres: 1.3
HRS Score: 0
Enforcement Lead Agency: Not reported
Federal Defferal Plot: False
Emergency: False
Site Classification: False
RD/RA: False
RL/FS: False
Fund financed: False
Npl: False
Plp: False
District: Metro
Program Referred from: Not reported
Program Interest: VIC
Physical Location: None
Natural Source damage: False
Clean up Cost: Not reported
Indian Reservation: False
Reserve Name: Not reported
MPCA Owned Wells at site: False
Created By: Unknown
Date Created: 7/22/1996
Date Last Updated: 8/2/2001
Federal Facility: False
Primary Funding Source: Not reported
EPA Id: Not reported

GARELICK STEEL (Continued) **S103228409**

MPCA Id:	Not reported
Alpha Sort:	Not reported
Legal Distt:	58B
Congressional Distt:	5
Public Land Survey Method:	M
Map Scale For PLS Locational Data:	A
Township 2:	Not reported
Range:	Not reported
PLS Township Suffix:	W
section:	Not reported
PLS Qtr Section (160 Acres):	Not reported
PLS Qtr-Qtr Section (40 Acres):	Not reported
Pls Qtr-Qtr-Qtr Section (10 Acres):	Not reported
Pls Qtr-Qtr-Qtr-Qtr Secion (2.5 Acres):	Not reported
Quad:	1289
NAD Number:	83
Desc Of UTM Coord Pt:	Not reported
UTM Coord Pt Data Source:	Not reported
Org Providing UTM Coord Point Data:	Not reported
mpcapgmac:	Not reported
Utm Coord Pt Data Collection Method:	Not reported
Date Of Utm Coord Pt Data Collection:	Not reported
COL Date Qual:	Not reported
Map Scale:	Not reported
verifmeth:	Not reported
horizref:	Not reported
Utm Source:	2
Utm Method:	I1
Utm Scale:	A
Utm Accuracy:	Not reported
Utm East:	477920.125
Utm North:	4982796
Utm Zone:	15
Basin Code:	2
Major Watershed:	20
Minor Watershed:	Not reported
Public Land Survey Method 2:	Not reported
Map Scale For PLS Locational Data 2:	Not reported
Township 2:	Not reported
Range 2:	Not reported
PLS Township Suffix 2:	Not reported
Section 2:	Not reported
PLS Qtr Section (160 Acres) 2:	Not reported
PLS Qtr-Qtr Section (40 Acres) 2:	Not reported
PLS Qtr-Qtr Section (10 Acres) 2:	Not reported
PLS Qtr-Qtr Section (2.5 Acres) 2:	Not reported
Quad 2:	Not reported
File Location:	Archival Storage
VIC Application GIS:	False
Notes:	see Garelick Parcel (VP7101 and VP7102)
Contact Type:	Staff PL/PM (Project Leader/Project Manager)s
Company Name:	MPCA
Contact Address:	520 Lafayette Rd
Contact Address 2:	Not reported
Contact City,St,Zip:	St. Paul, MN 551554194
Contact Province:	Not reported
Contact Country:	Not reported

GARELICK STEEL (Continued) **S103228409**

Contact Postal code:	Not reported
Contact Phone:	Not reported
Contact Phone Ext:	Not reported
Contact Fax:	Not reported
Contact E-mail:	Not reported
Contact Cell Phone:	Not reported
Contact Information Last Updated:	4/17/1998
Misc Contact Info:	Not reported
Receive Invoice:	F
Staff Id Num:	3387

Contact Type:	Staff TA (Technical Analyst)
Company Name:	MPCA
Contact Address:	525 Lake Avenue
Contact Address 2:	Suite 400
Contact City,St,Zip:	Duluth, MN 55802
Contact Province:	Not reported
Contact Country:	Not reported
Contact Postal code:	Not reported
Contact Phone:	218-723-4958
Contact Phone Ext:	Not reported
Contact Fax:	218-723-4727
Contact E-mail:	jonathan.smith@pca.state.mn.us
Contact Cell Phone:	Not reported
Contact Information Last Updated:	4/17/1998
Misc Contact Info:	Not reported
Receive Invoice:	F
Staff Id Num:	3407

Contaminant Id:	Not reported
Contaminated Media:	Not reported
Req Cleanup Concluded:	Not reported
Cleanup Lvl Measure Units:	Not reported
Basis For Req Cleanup Lvl:	Not reported
Max Residual Contamination:	Not reported
Date Info Last Updated:	Not reported

Facid:	VP7100
Event:	VIC Program Participation Dates (Start/End)
Additional Information:	None
Start Date:	7/22/1996
End Date:	6/5/1999
Planned Start Date:	Not reported
Planned End Date:	Not reported
Date Info Last Updated:	2/11/1998
Record Number:	3863

Facid:	VP7100
Event:	Limited No Action Letter Sent
Additional Information:	Limited to address the identified release in soil.
Start Date:	Not reported
End Date:	7/8/1997
Planned Start Date:	Not reported
Planned End Date:	Not reported
Date Info Last Updated:	4/16/2002
Record Number:	13736

GARELICK STEEL (Continued) **S103228409**

Facid:	VP7100
Event:	No Association Determination Issued
Additional Information:	None Entered
Start Date:	Not reported
End Date:	12/3/1997
Planned Start Date:	Not reported
Planned End Date:	Not reported
Date Info Last Updated:	11/25/1998
Record Number:	6281

Facid:	VP7100
GW Recepts Prot by Rem Actn:	Not reported
Ecological receptors present:	False
Type of ecological receptors:	Not reported
Acres of contaminated soil:	Not reported
Volume of contaminated soil:	Not reported
Acres of surface water impacted:	Not reported
Acres of wetland impacted:	Not reported
Acres of sediment impacted:	Not reported
GW Plume Area Acres:	Not reported
Cleanup Conducted:	False
Acres of Contam Soil remediate:	Not reported
Volume of Soil Cleaned:	Not reported
# Municipal wells contamd:	Not reported
# Dom wells contam:	Not reported
# People Impct SW intake contam:	Not reported
# Drums Revolved from site:	Not reported
Yr Soil Remediated:	Not reported
Acres of Soil w/ Restrict Access:	Not reported
Yr IC remedy complete:	Not reported
Yr GW remedy completed:	Not reported
Year GWIC completed:	Not reported
Acres of wetland of sediment remediated:	Not reported
Public financing:	False
Assurance help:	False
Land use Classfn At Site:	Not reported
Land use Vicinity Of Site:	Not reported
Deed notif Present On Site:	False
Restrictive Covenant Present:	False
Restrictions:	Not reported
GW Pump and Treat Used at site:	False
Quaternary Perched:	False
Quaternary Water Table:	False
Quaternary Confined:	False
Cretaceous:	False
Plattville:	False
St. peter:	False
Prairie Duchien:	False
Jordan:	False
Ironton/Galesville:	False
Mt Simon Hinckley:	False
Precambrian Undefferentiated:	False
Other/Unknown Aquifier:	False
Date Info Last Updated:	1/14/1998
Inst Control Info Updated:	Not reported
Inst Control Filed Location:	Not reported
SW Classification (Primary):	Not reported

GARELICK STEEL (Continued) **S103228409**

SW Classification (Secondary): Not reported
Miscellaneous: Not reported
SW Comments: Not reported

AG214 **UNION SCRAP II AND III** **SHWS** **1000444351**
WSW **210 15TH AVENUE NORTH** **MN LS** **N/A**
1/4-1/2 **MINNEAPOLIS, MN 55411** **SRS**
0.379 mi.
1999 ft. **Site 8 of 8 in cluster AG**

Relative:
Higher

Actual:
830 ft.

SHWS:

Facility Id:	SR189
Core Program Interest Id:	2883
Facility Address 2:	Not reported
Link Id:	Recycling/
Site Type:	False
Active?:	False
MPCA Region:	Metro
Site Size:	2
Score:	11.95
Enforcement Lead Agency:	MPCA
Federal Deferral Pilot?:	False
Site Classification A Emergency:	False
Site Classification B O and m:	False
Site Classification C Rd/ra:	True
Site Classification D Ri/fs:	True
Fund Financed:	False
Plp:	True
District:	Metro
Program Site Was Referred From:	SF
Program Interest:	SF
Physical Location:	1500 Block, Washington Ave. North
Natural Resource Damage:	False
Cleanup Cost:	1100000
Indian Reservation Land?:	False
Reservation Name:	Not reported
MPCA-owned Wells At Site?:	False
Created By:	Unknown
Created Date:	1/1/1996
Last Update Date:	1/31/2005
Federal Facility?:	False
Primary Funding Source:	MERLA
Epa Id:	MND985685296
MPCA Id:	Not reported
Basin code:	2
Major water:	20
Minor water:	Not reported
File Location:	Archival Storage
VIC Application GIS:	False
Notes:	Union Scrap II is the western half of the block. Union Scrap III is the eastern half of the block. EPA Emergency Response completed a Removal Action on Union Scrap III in 1990 and 1991.
Contact Type:	Staff Administrative Support
Company Name:	MPCA
Contact Address:	520 Lafayette Rd
Contact Address 2:	Not reported
Contact City,St,Zip:	St. Paul, MN 551554194

UNION SCRAP II AND III (Continued) **1000444351**

Contact Province: Not reported
Contact Country: Not reported
Contact Postal code: Not reported
Contact Phone: 6512829882
Contact Phone Ext: Not reported
Contact Fax: Not reported
Contact E-mail: Not reported
Contact Cell Phone: Not reported
Contact Information Last Updated: 1/28/1999
Misc Contact Info: Not reported
Receive Invoice: F
Staff Id Num: 4

Contact Type: Staff OSI (On-Site Inspector)
Company Name: MPCA
Contact Address: 520 Lafayette Rd
Contact Address 2: Not reported
Contact City,St,Zip: St. Paul, MN 551554194
Contact Province: Not reported
Contact Country: Not reported
Contact Postal code: Not reported
Contact Phone: 6152967715
Contact Phone Ext: Not reported
Contact Fax: Not reported
Contact E-mail: Not reported
Contact Cell Phone: Not reported
Contact Information Last Updated: 1/28/1999
Misc Contact Info: Not reported
Receive Invoice: F
Staff Id Num: 3357

Contact Type: Staff PL/PM (Project Leader/Project Manager)s
Company Name: MPCA
Contact Address: 520 Lafayette Rd
Contact Address 2: Not reported
Contact City,St,Zip: St. Paul, MN 551554194
Contact Province: Not reported
Contact Country: Not reported
Contact Postal code: Not reported
Contact Phone: 6512971790
Contact Phone Ext: Not reported
Contact Fax: Not reported
Contact E-mail: steve.schoff@pca.state.mn.us.
Contact Cell Phone: Not reported
Contact Information Last Updated: 1/28/1999
Misc Contact Info: Not reported
Receive Invoice: F
Staff Id Num: 3397

Contact Type: Former Staff Project Leader/Project Manager
Company Name: MPCA
Contact Address: Lafayette Rd
Contact Address 2: Not reported
Contact City,St,Zip: St. Paul, MN 55155
Contact Province: Not reported
Contact Country: Not reported
Contact Postal code: Not reported

UNION SCRAP II AND III (Continued) **1000444351**

Contact Phone: 6122967717
Contact Phone Ext: Not reported
Contact Fax: 6122969707
Contact E-mail: douglas.robohm@pca.state.mn.us
Contact Cell Phone: Not reported
Contact Information Last Updated: 1/28/1999
Misc Contact Info: Not reported
Receive Invoice: F
Staff Id Num: Not reported

Contact Type: Former Staff TA
Company Name: MPCA
Contact Address: Lafayette Rd
Contact Address 2: Not reported
Contact City,St,Zip: St. Paul, MN 55155
Contact Province: Not reported
Contact Country: Not reported
Contact Postal code: Not reported
Contact Phone: 6122967375
Contact Phone Ext: Not reported
Contact Fax: 6122969707
Contact E-mail: Not reported
Contact Cell Phone: Not reported
Contact Information Last Updated: 1/28/1999
Misc Contact Info: Not reported
Receive Invoice: F
Staff Id Num: 3329

Contaminant Id: Polychlorinated biphenyls; (PCBs
Contaminated Media: Soil
Req Cleanup Concluded: Not reported
Cleanup Lvl Measure Units: Not reported
Basis For Req Cleanup Lvl: Not reported
Max Residual Contamination: Not reported
Date Info Last Updated: 1/8/1998

Contaminant Id: Lead
Contaminated Media: Soil
Req Cleanup Concluded: Not reported
Cleanup Lvl Measure Units: Not reported
Basis For Req Cleanup Lvl: Not reported
Max Residual Contamination: Not reported
Date Info Last Updated: 1/8/1998

Facid: SR189
Event: 113
Additional Information: Preliminary Assessment for Union Scrap II and III completed by MPCA Site Assessment Unit
Start Date: Not reported
End Date: 5/31/1991
Planned Start Date: Not reported
Planned End Date: Not reported
Date Info Last Updated: 7/15/1998
Record Number: 5106

Facid: SR189
Event: 113

UNION SCRAP II AND III (Continued) **1000444351**

Additional Information:	Union Scrap II Environmental Assessment completed for MCDA
Start Date:	Not reported
End Date:	1/31/1988
Planned Start Date:	Not reported
Planned End Date:	Not reported
Date Info Last Updated:	7/15/1998
Record Number:	5104

Facid:	SR189
Event:	113
Additional Information:	Union Scrap III Site Assessment completed for EPA
Start Date:	Not reported
End Date:	1/31/1990
Planned Start Date:	Not reported
Planned End Date:	Not reported
Date Info Last Updated:	7/15/1998
Record Number:	5105

Facid:	SR189
Event:	145
Additional Information:	By RP or VP: Response Action Plan approved by VIC in May 1996
Start Date:	Not reported
End Date:	Not reported
Planned Start Date:	Not reported
Planned End Date:	Not reported
Date Info Last Updated:	7/15/1998
Record Number:	5107

Facid:	SR189
Event:	145
Additional Information:	By EPA: Union Scrap III. Soil excavation stabilization and solidification
Start Date:	6/8/1990
End Date:	7/28/1991
Planned Start Date:	Not reported
Planned End Date:	Not reported
Date Info Last Updated:	7/15/1998
Record Number:	3021

Facid:	SR189
Event:	145
Additional Information:	By RP or VP: Response Actions continued in 1997 and 1998
Start Date:	Not reported
End Date:	Not reported
Planned Start Date:	Not reported
Planned End Date:	Not reported
Date Info Last Updated:	7/15/1998
Record Number:	5108

Facid:	SR189
Event:	150
Additional Information:	None Entered
Start Date:	5/30/1992
End Date:	4/15/2002
Planned Start Date:	Not reported
Planned End Date:	6/1/2002
Date Info Last Updated:	7/15/2004

UNION SCRAP II AND III (Continued) **1000444351**

Record Number: 21773

Facid: SR189
Event: VIC Program Participation Dates (Start/End)
Additional Information: MCDA signed agreement to enter the VIC Program - 1996
Start Date: 1/1/1996
End Date: Not reported
Planned Start Date: Not reported
Planned End Date: Not reported
Date Info Last Updated: 4/28/2000
Record Number: 3025

Facid: SR189
Event: EPA No Further Action Planned Recommendation
Additional Information: EPA issued notice that Union Scrap III has been closed out and will archive from CERCLIS
Start Date: Not reported
End Date: 1/30/1998
Planned Start Date: Not reported
Planned End Date: Not reported
Date Info Last Updated: 7/15/1998
Record Number: 5109

Facid: SR189
GW Recepts Prot by Rem Actn: Not reported
Ecological receptors present: False
Type of ecological receptors: Not reported
Acres of contaminated soil: Not reported
Volume of contaminated soil: Not reported
Acres of surface water impacted: Not reported
Acres of wetland impacted: Not reported
Acres of sediment impacted: Not reported
GW Plume Area Acres: Not reported
Cleanup Conducted: False
Acres of Contam Soil remediate: Not reported
Volume of Soil Cleaned: Not reported
Municipal wells contamd: Not reported
Dom wells contam: Not reported
People Impct SW intake contam: Not reported
Drums Revolved from site: Not reported
Yr Soil Remediated: Not reported
Acres of Soil w/ Restrict Access: Not reported
Yr IC remedy complete: Not reported
Yr GW remedy completed: Not reported
Year GWIC completed: Not reported
Acres of wetland of sediment remediated: Not reported
Public financing: False
Assurance help: False
Land use Classfn At Site: Industrial
Land use Vicinity Of Site: Industrial
Deed notif Present On Site: False
Restrictive Covenant Present: False
Restrictions: Not reported
GW Pump and Treat Used at site: False
Quaternary Perched: False
Quaternary Water Table: False
Quaternary Confined: False

UNION SCRAP II AND III (Continued) **1000444351**

Cretaceous:	False
Plattville:	False
St. peter:	False
Prairie Duchien:	False
Jordan:	False
Ironton/Galesville:	False
Mt Simon Hinckley:	False
Precambrian Undefferentiated:	False
Other/Unknown Aquifier:	False
Date Info Last Updated:	1/8/1998
Inst Control Info Updated:	Not reported
Inst Control Filed Location:	Not reported
SW Classification (Primary):	Not reported
SW Classification (Secondary):	Not reported
Miscellaneous: Not reported	
SW Comments:	Not reported

MN LS:

Link ID:	2883
EPA ID:	MND985685296
MPCA ID:	SR189
Method:	I1
CERCLIS:	Yes
National Priorities List:	No
PLP:	Yes
Voluntary Cleanup & Investigation:	No
RCRA Treatment Storage & Disposal:	No
RCRA Generator:	No
Solid Waste Permit:	No
Dumps:	No
No Further Remedial Action Planned:	No
Delisted From PLP By MPCA:	No
LCP:	No
Brownfield:	No
Entity Type:	PLP

MN SRS:

Facility ID:	SR189
SEC Address:	Not reported
Link Id:	2883
Facility Type:	Recycling/Salvage
Active:	False
Pay Complete:	False
MPCA Region:	Metro
Size Acres:	2
HRS Score:	11.95
Enforcement Lead Agency:	MPCA
Federal Defferal Plot:	False
Emergency:	False
Site Classification:	False
RD/RA:	True
RL/FS:	True
Fund financed:	False
Npl:	False
Plp:	True

UNION SCRAP II AND III (Continued) **1000444351**

District:	Metro
Program Referred from:	SF
Program Interest:	SF
Physical Location:	1500 Block, Washington Ave. North
Natural Source damage:	False
Clean up Cost:	1100000
Indian Reservation:	False
Reserve Name:	Not reported
MPCA Owned Wells at site:	False
Created By:	Unknown
Date Created:	1/1/1996
Date Last Updated:	1/31/2005
Federal Facility:	False
Primary Funding Source:	MERLA
EPA Id:	MND985685296
MPCA Id:	Not reported
Alpha Sort:	Not reported
Legal Distt:	58B
Congressional Distt:	5
Public Land Survey Method:	M
Map Scale For PLS Locational Data:	A
Township 2:	Not reported
Range:	Not reported
PLS Township Suffix:	W
section:	Not reported
PLS Qtr Section (160 Acres):	Not reported
PLS Qtr-Qtr Section (40 Acres):	Not reported
Pls Qtr-Qtr-Qtr Section (10 Acres):	Not reported
Pls Qtr-Qtr-Qtr-Qtr Secion (2.5 Acres):	Not reported
Quad:	1289
NAD Number:	83
Desc Of UTM Coord Pt:	Not reported
UTM Coord Pt Data Source:	Not reported
Org Providing UTM Coord Point Data:	Not reported
mpcapgmac:	Not reported
Utm Coord Pt Data Collection Method:	Not reported
Date Of Utm Coord Pt Data Collection:	Not reported
COL Date Qual:	Not reported
Map Scale:	Not reported
verifmeth:	Not reported
horizref:	Not reported
Utm Source:	2
Utm Method:	I1
Utm Scale:	A
Utm Accuracy:	Not reported
Utm East:	477887.9877
Utm North:	4982400.72086
Utm Zone:	15
Basin Code:	2
Major Watershed:	20
Minor Watershed:	Not reported
Public Land Survey Method 2:	Not reported
Map Scale For PLS Locational Data 2:	Not reported
Township 2:	Not reported
Range 2:	Not reported
PLS Township Suffix 2:	Not reported
Section 2:	Not reported

UNION SCRAP II AND III (Continued) **1000444351**

PLS Qtr Section (160 Acres) 2: Not reported
PLS Qtr-Qtr Section (40 Acres) 2: Not reported
PLS Qtr-Qtr Section (10 Acres) 2: Not reported
PLS Qtr-Qtr Section (2.5 Acres) 2: Not reported
Quad 2: Not reported
File Location: Archival Storage
VIC Application GIS: False
Notes: Union Scrap II is the western half of the block. Union Scrap III is the eastern half of the block. EPA Emergency Response completed a Removal Action on Union Scrap III in 1990 and 1991.
Contact Type: Staff Administrative Support
Company Name: MPCA
Contact Address: 520 Lafayette Rd
Contact Address 2: Not reported
Contact City,St,Zip: St. Paul, MN 551554194
Contact Province: Not reported
Contact Country: Not reported
Contact Postal code: Not reported
Contact Phone: 6512829882
Contact Phone Ext: Not reported
Contact Fax: Not reported
Contact E-mail: Not reported
Contact Cell Phone: Not reported
Contact Information Last Updated: 1/28/1999
Misc Contact Info: Not reported
Receive Invoice: F
Staff Id Num: 4

Contact Type: Staff OSI (On-Site Inspector)
Company Name: MPCA
Contact Address: 520 Lafayette Rd
Contact Address 2: Not reported
Contact City,St,Zip: St. Paul, MN 551554194
Contact Province: Not reported
Contact Country: Not reported
Contact Postal code: Not reported
Contact Phone: 6152967715
Contact Phone Ext: Not reported
Contact Fax: Not reported
Contact E-mail: Not reported
Contact Cell Phone: Not reported
Contact Information Last Updated: 1/28/1999
Misc Contact Info: Not reported
Receive Invoice: F
Staff Id Num: 3357

Contact Type: Staff PL/PM (Project Leader/Project Manager)s
Company Name: MPCA
Contact Address: 520 Lafayette Rd
Contact Address 2: Not reported
Contact City,St,Zip: St. Paul, MN 551554194
Contact Province: Not reported
Contact Country: Not reported
Contact Postal code: Not reported
Contact Phone: 6512971790
Contact Phone Ext: Not reported
Contact Fax: Not reported

UNION SCRAP II AND III (Continued) **1000444351**

Contact E-mail: steve.schoff@pca.state.mn.us.
Contact Cell Phone: Not reported
Contact Information Last Updated: 1/28/1999
Misc Contact Info: Not reported
Receive Invoice: F
Staff Id Num: 3397

Contact Type: Former Staff Project Leader/Project Manager
Company Name: MPCA
Contact Address: Lafayette Rd
Contact Address 2: Not reported
Contact City,St,Zip: St. Paul, MN 55155
Contact Province: Not reported
Contact Country: Not reported
Contact Postal code: Not reported
Contact Phone: 6122967717
Contact Phone Ext: Not reported
Contact Fax: 6122969707
Contact E-mail: douglas.robohm@pca.state.mn.us
Contact Cell Phone: Not reported
Contact Information Last Updated: 1/28/1999
Misc Contact Info: Not reported
Receive Invoice: F
Staff Id Num: Not reported

Contact Type: Former Staff TA
Company Name: MPCA
Contact Address: Lafayette Rd
Contact Address 2: Not reported
Contact City,St,Zip: St. Paul, MN 55155
Contact Province: Not reported
Contact Country: Not reported
Contact Postal code: Not reported
Contact Phone: 6122967375
Contact Phone Ext: Not reported
Contact Fax: 6122969707
Contact E-mail: Not reported
Contact Cell Phone: Not reported
Contact Information Last Updated: 1/28/1999
Misc Contact Info: Not reported
Receive Invoice: F
Staff Id Num: 3329

Contaminant Id: Polychlorinated biphenyls; (PCBs
Contaminated Media: Soil
Req Cleanup Concluded: Not reported
Cleanup Lvl Measure Units: Not reported
Basis For Req Cleanup Lvl: Not reported
Max Residual Contamination: Not reported
Date Info Last Updated: 1/8/1998

Contaminant Id: Lead
Contaminated Media: Soil
Req Cleanup Concluded: Not reported
Cleanup Lvl Measure Units: Not reported
Basis For Req Cleanup Lvl: Not reported
Max Residual Contamination: Not reported

UNION SCRAP II AND III (Continued) **1000444351**

Date Info Last Updated: 1/8/1998

Facid: SR189
Event: 113
Additional Information: Preliminary Assessment for Union Scrap II and III completed by MPCA Site Assessment Unit
Start Date: Not reported
End Date: 5/31/1991
Planned Start Date: Not reported
Planned End Date: Not reported
Date Info Last Updated: 7/15/1998
Record Number: 5106

Facid: SR189
Event: 113
Additional Information: Union Scrap II Environmental Assessment completed for MCDA
Start Date: Not reported
End Date: 1/31/1988
Planned Start Date: Not reported
Planned End Date: Not reported
Date Info Last Updated: 7/15/1998
Record Number: 5104

Facid: SR189
Event: 113
Additional Information: Union Scrap III Site Assessment completed for EPA
Start Date: Not reported
End Date: 1/31/1990
Planned Start Date: Not reported
Planned End Date: Not reported
Date Info Last Updated: 7/15/1998
Record Number: 5105

Facid: SR189
Event: 145
Additional Information: By RP or VP: Response Action Plan approved by VIC in May 1996
Start Date: Not reported
End Date: Not reported
Planned Start Date: Not reported
Planned End Date: Not reported
Date Info Last Updated: 7/15/1998
Record Number: 5107

Facid: SR189
Event: 145
Additional Information: By EPA: Union Scrap III. Soil excavation stabilization and solidification
Start Date: 6/8/1990
End Date: 7/28/1991
Planned Start Date: Not reported
Planned End Date: Not reported
Date Info Last Updated: 7/15/1998
Record Number: 3021

Facid: SR189
Event: 145
Additional Information: By RP or VP: Response Actions continued in 1997 and 1998

UNION SCRAP II AND III (Continued) **1000444351**

Start Date:	Not reported
End Date:	Not reported
Planned Start Date:	Not reported
Planned End Date:	Not reported
Date Info Last Updated:	7/15/1998
Record Number:	5108

Facid:	SR189
Event:	150
Additional Information:	None Entered
Start Date:	5/30/1992
End Date:	4/15/2002
Planned Start Date:	Not reported
Planned End Date:	6/1/2002
Date Info Last Updated:	7/15/2004
Record Number:	21773

Facid:	SR189
Event:	VIC Program Participation Dates (Start/End)
Additional Information:	MCDA signed agreement to enter the VIC Program - 1996
Start Date:	1/1/1996
End Date:	Not reported
Planned Start Date:	Not reported
Planned End Date:	Not reported
Date Info Last Updated:	4/28/2000
Record Number:	3025

Facid:	SR189
Event:	EPA No Further Action Planned Recommendation
Additional Information:	EPA issued notice that Union Scrap III has been closed out and will archive from CERCLIS
Start Date:	Not reported
End Date:	1/30/1998
Planned Start Date:	Not reported
Planned End Date:	Not reported
Date Info Last Updated:	7/15/1998
Record Number:	5109

Facid:	SR189
GW Recepts Prot by Rem Actn:	Not reported
Ecological receptors present:	False
Type of ecological receptors:	Not reported
Acres of contaminated soil:	Not reported
Volume of contaminated soil:	Not reported
Acres of surface water impacted:	Not reported
Acres of wetland impacted:	Not reported
Acres of sediment impacted:	Not reported
GW Plume Area Acres:	Not reported
Cleanup Conducted:	False
Acres of Contam Soil remediate:	Not reported
Volume of Soil Cleaned:	Not reported
# Municipal wells contamd:	Not reported
# Dom wells contam:	Not reported
# People Impct SW intake contam:	Not reported
# Drums Revolved from site:	Not reported
Yr Soil Remediated:	Not reported
Acres of Soil w/ Restrict Access:	Not reported

UNION SCRAP II AND III (Continued) **1000444351**

Yr IC remedy complete:	Not reported
Yr GW remedy completed:	Not reported
Year GWIC completed:	Not reported
Acres of wetland of sediment remediated:	Not reported
Public financing:	False
Assurance help:	False
Land use Classfn At Site:	Industrial
Land use Vicinity Of Site:	Industrial
Deed notif Present On Site:	False
Restrictive Covenant Present:	False
Restrictions: Not reported	
GW Pump and Treat Used at site:	False
Quaternary Perched:	False
Quaternary Water Table:	False
Quaternary Confined:	False
Cretaceous:	False
Plattville:	False
St. peter:	False
Prairie Duchien:	False
Jordan:	False
Ironton/Galesville:	False
Mt Simon Hinckley:	False
Precambrian Undefferentiated:	False
Other/Unknown Aquifier:	False
Date Info Last Updated:	1/8/1998
Inst Control Info Updated:	Not reported
Inst Control Filed Location:	Not reported
SW Classification (Primary):	Not reported
SW Classification (Secondary):	Not reported
Miscellaneous: Not reported	
SW Comments:	Not reported

---

215 East 1/4-1/2 0.379 mi. 2003 ft.

Relative: Higher

Actual: 841 ft.

METRO ELECTROSTATIC PAINTING
514 UNIVERSITY AVE N E
MINNEAPOLIS, MN 55413

FINDS **1000365827**
RCRA-CESQG **MND982210148**

FINDS:

Registry ID: 110003815863

Environmental Interest/Information System

RCRAInfo is a national information system that supports the Resource Conservation and Recovery Act (RCRA) program through the tracking of events and activities related to facilities that generate, transport, and treat, store, or dispose of hazardous waste. RCRAInfo allows RCRA program staff to track the notification, permit, compliance, and corrective action activities required under RCRA.

MN-DELTA (Minnesota - Permitting, Compliance, And Enforcement Information Management System) facilitates the issuance of permits and manages compliance.

RCRA-CESQG:

METRO ELECTROSTATIC PAINTING (Continued) **1000365827**

Date form received by agency: 09/21/1987
Facility name: METRO ELECTROSTATIC PAINTING
Facility address: 514 UNIVERSITY AVE NE
MINNEAPOLIS, MN 554131945
EPA ID: MND982210148
Mailing address: PO BOX 10082
MINNEAPOLIS, MN 55458
Contact: GREG BARTHOLMY
Contact address: PO BOX 10082
MINNEAPOLIS, MN 55458
Contact country: US
Contact telephone: (651) 777-5508
Contact email: Not reported
EPA Region: 05
Classification: Conditionally Exempt Small Quantity Generator
Description: Handler: generates 100 kg or less of hazardous waste per calendar month, and accumulates 1000 kg or less of hazardous waste at any time; or generates 1 kg or less of acutely hazardous waste per calendar month, and accumulates at any time: 1 kg or less of acutely hazardous waste; or 100 kg or less of any residue or contaminated soil, waste or other debris resulting from the cleanup of a spill, into or on any land or water, of acutely hazardous waste; or generates 100 kg or less of any residue or contaminated soil, waste or other debris resulting from the cleanup of a spill, into or on any land or water, of acutely hazardous waste during any calendar month, and accumulates at any time: 1 kg or less of acutely hazardous waste; or 100 kg or less of any residue or contaminated soil, waste or other debris resulting from the cleanup of a spill, into or on any land or water, of acutely hazardous waste

Owner/Operator Summary:
Owner/operator name: METRO ELECTROSTATIC PAINTING
Owner/operator address: 514 UNIVERSITY AVE NE
MINNEAPOLIS, MN 55413
Owner/operator country: US
Owner/operator telephone: (651) 777-5508
Legal status: Private
Owner/Operator Type: Owner
Owner/Op start date: 07/26/1999
Owner/Op end date: Not reported

Owner/operator name: NAME NOT REPORTED
Owner/operator address: ADDRESS NOT REPORTED
CITY NOT REPORTED, AK 99998
Owner/operator country: Not reported
Owner/operator telephone: (312) 555-1212
Legal status: Private
Owner/Operator Type: Operator
Owner/Op start date: Not reported
Owner/Op end date: Not reported

Handler Activities Summary:
U.S. importer of hazardous waste: Unknown
Mixed waste (haz. and radioactive): Unknown
Recycler of hazardous waste: Unknown
Transporter of hazardous waste: Unknown

METRO ELECTROSTATIC PAINTING (Continued) **1000365827**

Treater, storer or disposer of HW:	No
Underground injection activity:	No
On-site burner exemption:	Unknown
Furnace exemption:	Unknown
Used oil fuel burner:	No
Used oil processor:	No
User oil refiner:	Unknown
Used oil fuel marketer to burner:	No
Used oil Specification marketer:	No
Used oil transfer facility:	Unknown
Used oil transporter:	No
Off-site waste receiver:	Commercial status unknown

Hazardous Waste Summary:

Waste code:	D001
Waste name:	IGNITABLE HAZARDOUS WASTES ARE THOSE WASTES WHICH HAVE A FLASHPOINT OF LESS THAN 140 DEGREES FAHRENHEIT AS DETERMINED BY A PENSKY-MARTENS CLOSED CUP FLASH POINT TESTER. ANOTHER METHOD OF DETERMINING THE FLASH POINT OF A WASTE IS TO REVIEW THE MATERIAL SAFETY DATA SHEET, WHICH CAN BE OBTAINED FROM THE MANUFACTURER OR DISTRIBUTOR OF THE MATERIAL. LACQUER THINNER IS AN EXAMPLE OF A COMMONLY USED SOLVENT WHICH WOULD BE CONSIDERED AS IGNITABLE HAZARDOUS WASTE.
Violation Status:	No violations found

AQ216 **BF NELSON REGIONAL PARK** **US BROWNFIELDS** **1010341140**
NNW **2117 WEST RIVER ROAD** **N/A**
1/4-1/2 **MINNEAPOLIS, MN 55411**
0.384 mi.
2026 ft. **Site 1 of 2 in cluster AQ**

Relative:
Higher

Actual:
819 ft.

US BROWNFIELDS:

Recipient name:	Minneapolis Park and Recreation Board
Project name:	Minneapolis Park & Rec Brd, MN(C05)
Property name:	BF Nelson Regional Park
Parcel #:	Not reported
Parcel size:	9.50
Latitude:	45.00191
Longitude:	-93.27787
Region:	5
HCM label:	Address Matching-House Number
Map scale:	1:24000
Point of reference:	Entrance Point of a Facility or Station
Datum:	World Geodetic System of 1984
ACRES property ID:	51961
Start date:	1/1/2001
Completed date:	1/1/2001
Accomplishment type:	Phase I Environmental Assessment
Accomplishment (acres):	Not reported
Ownership entity:	Government
Current use:	Not reported
Current owner:	Minneapolis Park and Recreation Board
Future use:	Not reported
Past use flag:	Not reported
Future use flag:	Not reported
Cleanup required:	Unknown
Proprietary controls:	Not reported
Gov. control:	Not reported

BF NELSON REGIONAL PARK (Continued) **1010341140**

Enforcement permit tools:	Not reported
Info. devices:	Not reported
Video available:	Not reported
Photo available:	Not reported
Usage type:	Not reported
Not in state/tribal program:	Not reported
IC data address:	Not reported
IC in place date:	Not reported
IC in place flag:	Unknown
IC required flag:	Not reported
NFA issue date:	Not reported
State and tribal program date:	Not reported
State and tribal program ID:	Not reported
Air contaminated:	Not reported
Air cleaned:	Not reported
Asbestos found:	Not reported
Asbestos cleaned:	Not reported
Controled substance found:	Not reported
Controled substance cleaned:	Not reported
Drinking water affected:	Not reported
Drinking water cleaned:	Not reported
Groundwater affected:	Not reported
Groundwater cleaned:	Not reported
Lead contaminant found:	Not reported
Lead cleaned up:	Not reported
None found:	Not reported
None cleaned up:	Not reported
No media found:	Not reported
No media cleaned up:	Not reported
Other found:	Not reported
Other cleaned up:	Not reported
Other metals found:	Not reported
Other metals cleaned:	Not reported
PAHs found:	Not reported
PAHs cleaned up:	Not reported
PCBs found:	Not reported
PCBs cleaned up:	Not reported
Petro products found:	Not reported
Petro products cleaned:	Not reported
Sediments found:	Not reported
Sediments cleaned:	Not reported
Soil affected:	Not reported
Soil cleaned up:	Not reported
Surface water affected:	Not reported
Surface water cleaned:	Not reported
Unknown found:	Not reported
Unknwon cleaned:	Not reported
Unknown media:	Not reported
Unknown media cleaned:	Not reported
VOCs found:	Not reported
VOCs cleaned:	Not reported

Recipient name:	Minneapolis Park and Recreation Board
Project name:	Minneapolis Park & Rec Brd, MN(C05)
Property name:	BF Nelson Regional Park
Parcel #:	Not reported
Parcel size:	9.50

BF NELSON REGIONAL PARK (Continued) **1010341140**

Latitude:	45.00191
Longitude:	-93.27787
Region:	5
HCM label:	Address Matching-House Number
Map scale:	1:24000
Point of reference:	Entrance Point of a Facility or Station
Datum:	World Geodetic System of 1984
ACRES property ID:	51961
Start date:	3/1/2002
Completed date:	3/1/2002
Accomplishment type:	Phase II Environmental Assessment
Accomplishment (acres):	Not reported
Ownership entity:	Government
Current use:	Not reported
Current owner:	Minneapolis Park and Recreation Board
Future use:	Not reported
Past use flag:	Not reported
Future use flag:	Not reported
Cleanup required:	Unknown
Proprietary controls:	Not reported
Gov. control:	Not reported
Enforcement permit tools:	Not reported
Info. devices:	Not reported
Video available:	Not reported
Photo available:	Not reported
Usage type:	Not reported
Not in state/tribal program:	Not reported
IC data address:	Not reported
IC in place date:	Not reported
IC in place flag:	Unknown
IC required flag:	Not reported
NFA issue date:	Not reported
State and tribal program date:	Not reported
State and tribal program ID:	Not reported
Air contaminated:	Not reported
Air cleaned:	Not reported
Asbestos found:	Not reported
Asbestos cleaned:	Not reported
Controled substance found:	Not reported
Controled substance cleaned:	Not reported
Drinking water affected:	Not reported
Drinking water cleaned:	Not reported
Groundwater affected:	Not reported
Groundwater cleaned:	Not reported
Lead contaminant found:	Not reported
Lead cleaned up:	Not reported
None found:	Not reported
None cleaned up:	Not reported
No media found:	Not reported
No media cleaned up:	Not reported
Other found:	Not reported
Other cleaned up:	Not reported
Other metals found:	Not reported
Other metals cleaned:	Not reported
PAHs found:	Not reported
PAHs cleaned up:	Not reported
PCBs found:	Not reported

BF NELSON REGIONAL PARK (Continued) **1010341140**

PCBs cleaned up:	Not reported
Petro products found:	Not reported
Petro products cleaned:	Not reported
Sediments found:	Not reported
Sediments cleaned:	Not reported
Soil affected:	Not reported
Soil cleaned up:	Not reported
Surface water affected:	Not reported
Surface water cleaned:	Not reported
Unknown found:	Not reported
Unknwon cleaned:	Not reported
Unknown media:	Not reported
Unknown media cleaned:	Not reported
VOCs found:	Not reported
VOCs cleaned:	Not reported

Recipient name:	Minneapolis Park and Recreation Board
Project name:	Minneapolis Park & Rec Brd, MN(C05)
Property name:	BF Nelson Regional Park
Parcel #:	Not reported
Parcel size:	9.50
Latitude:	45.00191
Longitude:	-93.27787
Region:	5
HCM label:	Address Matching-House Number
Map scale:	1:24000
Point of reference:	Entrance Point of a Facility or Station
Datum:	World Geodetic System of 1984
ACRES property ID:	51961
Start date:	9/1/2006
Completed date:	9/1/2006
Accomplishment type:	Cleanup Activity
Accomplishment (acres):	Not reported
Ownership entity:	Government
Current use:	Not reported
Current owner:	Minneapolis Park and Recreation Board
Future use:	Not reported
Past use flag:	Not reported
Future use flag:	Not reported
Cleanup required:	Unknown
Proprietary controls:	Not reported
Gov. control:	Not reported
Enforcement permit tools:	Not reported
Info. devices:	Not reported
Video available:	Not reported
Photo available:	Not reported
Usage type:	Not reported
Not in state/tribal program:	Not reported
IC data address:	Not reported
IC in place date:	Not reported
IC in place flag:	Unknown
IC required flag:	Not reported
NFA issue date:	Not reported
State and tribal program date:	Not reported
State and tribal program ID:	Not reported
Air contaminated:	Not reported
Air cleaned:	Not reported

BF NELSON REGIONAL PARK (Continued) **1010341140**

Asbestos found:	Not reported
Asbestos cleaned:	Not reported
Controled substance found:	Not reported
Controled substance cleaned:	Not reported
Drinking water affected:	Not reported
Drinking water cleaned:	Not reported
Groundwater affected:	Not reported
Groundwater cleaned:	Not reported
Lead contaminant found:	Not reported
Lead cleaned up:	Not reported
None found:	Not reported
None cleaned up:	Not reported
No media found:	Not reported
No media cleaned up:	Not reported
Other found:	Not reported
Other cleaned up:	Not reported
Other metals found:	Not reported
Other metals cleaned:	Not reported
PAHs found:	Not reported
PAHs cleaned up:	Not reported
PCBs found:	Not reported
PCBs cleaned up:	Not reported
Petro products found:	Not reported
Petro products cleaned:	Not reported
Sediments found:	Not reported
Sediments cleaned:	Not reported
Soil affected:	Not reported
Soil cleaned up:	Not reported
Surface water affected:	Not reported
Surface water cleaned:	Not reported
Unknown found:	Not reported
Unknwon cleaned:	Not reported
Unknown media:	Not reported
Unknown media cleaned:	Not reported
VOCs found:	Not reported
VOCs cleaned:	Not reported

Recipient name:	Minneapolis Park and Recreation Board
Project name:	Minneapolis Park & Rec Brd, MN(C05)
Property name:	BF Nelson Regional Park
Parcel #:	Not reported
Parcel size:	9.50
Latitude:	45.00191
Longitude:	-93.27787
Region:	5
HCM label:	Address Matching-House Number
Map scale:	1:24000
Point of reference:	Entrance Point of a Facility or Station
Datum:	World Geodetic System of 1984
ACRES property ID:	51961
Start date:	6/14/2007
Completed date:	6/14/2007
Accomplishment type:	Acres Cleaned Up
Accomplishment (acres):	2.50
Ownership entity:	Government
Current use:	Not reported
Current owner:	Minneapolis Park and Recreation Board

BF NELSON REGIONAL PARK (Continued) **1010341140**

Future use:	Not reported
Past use flag:	Not reported
Future use flag:	Not reported
Cleanup required:	Unknown
Proprietary controls:	Not reported
Gov. control:	Not reported
Enforcement permit tools:	Not reported
Info. devices:	Not reported
Video available:	Not reported
Photo available:	Not reported
Usage type:	Not reported
Not in state/tribal program:	Not reported
IC data address:	Not reported
IC in place date:	Not reported
IC in place flag:	Unknown
IC required flag:	Not reported
NFA issue date:	Not reported
State and tribal program date:	Not reported
State and tribal program ID:	Not reported
Air contaminated:	Not reported
Air cleaned:	Not reported
Asbestos found:	Not reported
Asbestos cleaned:	Not reported
Controled substance found:	Not reported
Controled substance cleaned:	Not reported
Drinking water affected:	Not reported
Drinking water cleaned:	Not reported
Groundwater affected:	Not reported
Groundwater cleaned:	Not reported
Lead contaminant found:	Not reported
Lead cleaned up:	Not reported
None found:	Not reported
None cleaned up:	Not reported
No media found:	Not reported
No media cleaned up:	Not reported
Other found:	Not reported
Other cleaned up:	Not reported
Other metals found:	Not reported
Other metals cleaned:	Not reported
PAHs found:	Not reported
PAHs cleaned up:	Not reported
PCBs found:	Not reported
PCBs cleaned up:	Not reported
Petro products found:	Not reported
Petro products cleaned:	Not reported
Sediments found:	Not reported
Sediments cleaned:	Not reported
Soil affected:	Not reported
Soil cleaned up:	Not reported
Surface water affected:	Not reported
Surface water cleaned:	Not reported
Unknown found:	Not reported
Unknwon cleaned:	Not reported
Unknown media:	Not reported
Unknown media cleaned:	Not reported
VOCs found:	Not reported
VOCs cleaned:	Not reported

BF NELSON REGIONAL PARK (Continued) **1010341140**

Property Description: Past ownership: private manufacturing, Minnesota Department of Transportation Park is adjacent to Mississippi River.

AQ217 **MOORE DATA MANAGEMENT SERVICES** **RCRA-NonGen** **1007103006**
NNW **2117 RIVER RD W** **MND092305010**
1/4-1/2 **MINNEAPOLIS, MN 55411**
0.384 mi.
2026 ft. **Site 2 of 2 in cluster AQ**

Relative:
Higher

Actual:
819 ft.

RCRA-NonGen:

Date form received by agency:	10/15/1990
Facility name:	MOORE DATA MANAGEMENT SERVICES
Facility address:	2117 W RIVER ROAD N MINNEAPOLIS, MN 554112227
EPA ID:	MND092305010
Contact:	GARY L BILL
Contact address:	Not reported Not reported
Contact country:	Not reported
Contact telephone:	(612) 588-7200
Contact email:	Not reported
EPA Region:	05
Land type:	Private
Classification:	Non-Generator
Description:	Handler: Non-Generators do not presently generate hazardous waste

Owner/Operator Summary:

Owner/operator name:	MOORE CORP
Owner/operator address:	2117 W RIVER RD N MINNEAPOLIS, MN 55411
Owner/operator country:	Not reported
Owner/operator telephone:	(612) 588-7175
Legal status:	Private
Owner/Operator Type:	Owner
Owner/Op start date:	01/01/0001
Owner/Op end date:	Not reported

Owner/operator name:	MOORE CORPORATION LIMITED
Owner/operator address:	PO BOX 78 TORONTO,
Owner/operator country:	CA
Owner/operator telephone:	NONE
Legal status:	Private
Owner/Operator Type:	Owner
Owner/Op start date:	08/09/1999
Owner/Op end date:	09/09/2003

Owner/operator name:	NAME NOT REPORTED
Owner/operator address:	ADDRESS NOT REPORTED CITY NOT REPORTED, AK 99998
Owner/operator country:	Not reported
Owner/operator telephone:	(312) 555-1212
Legal status:	Private
Owner/Operator Type:	Operator
Owner/Op start date:	01/01/0001
Owner/Op end date:	Not reported

MOORE DATA MANAGEMENT SERVICES (Continued) **1007103006**

Handler Activities Summary:
U.S. importer of hazardous waste: Unknown
Mixed waste (haz. and radioactive): Unknown
Recycler of hazardous waste: Unknown
Transporter of hazardous waste: Unknown
Treater, storer or disposer of HW: Yes
Underground injection activity: Unknown
On-site burner exemption: Unknown
Furnace exemption: Unknown
Used oil fuel burner: Unknown
Used oil processor: Unknown
User oil refiner: Unknown
Used oil fuel marketer to burner: Unknown
Used oil Specification marketer: Unknown
Used oil transfer facility: Unknown
Used oil transporter: Unknown
Off-site waste receiver: Commercial status unknown

Historical Generators:
Date form received by agency: 08/10/1981
Facility name: MOORE DATA MANAGEMENT SERVICES
Classification: Not a generator, verified

Hazardous Waste Summary:
Waste code: D001
Waste name: IGNITABLE HAZARDOUS WASTES ARE THOSE WASTES WHICH HAVE A FLASHPOINT OF LESS THAN 140 DEGREES FAHRENHEIT AS DETERMINED BY A PENSKY-MARTENS CLOSED CUP FLASH POINT TESTER. ANOTHER METHOD OF DETERMINING THE FLASH POINT OF A WASTE IS TO REVIEW THE MATERIAL SAFETY DATA SHEET, WHICH CAN BE OBTAINED FROM THE MANUFACTURER OR DISTRIBUTOR OF THE MATERIAL. LACQUER THINNER IS AN EXAMPLE OF A COMMONLY USED SOLVENT WHICH WOULD BE CONSIDERED AS IGNITABLE HAZARDOUS WASTE.

Waste code: K086
Waste name: SOLVENT WASHES AND SLUDGES, CAUSTIC WASHES AND SLUDGES, OR WATER WASHES AND SLUDGES FROM CLEANING TUBS AND EQUIPMENT USED IN THE FORMULATION OF INK FROM PIGMENTS, DRIERS, SOAPS, AND STABILIZERS CONTAINING CHROMIUM AND LEAD.

Violation Status: No violations found

Evaluation Action Summary:
Evaluation date: 04/24/1985
Evaluation: COMPLIANCE SCHEDULE EVALUATION
Area of violation: Not reported
Date achieved compliance: Not reported
Evaluation lead agency: State

Evaluation date: 02/08/1985
Evaluation: COMPLIANCE EVALUATION INSPECTION ON-SITE
Area of violation: Not reported
Date achieved compliance: Not reported
Evaluation lead agency: State

AH218 **LEVEL 3 COMMUNICATIONS** **LAST** **S107468960**
SSW **715 N 2ND ST** **N/A**
1/4-1/2 **MINNEAPOLIS, MN**
0.384 mi.
2027 ft. **Site 2 of 3 in cluster AH**

Relative:
Higher

Actual:
827 ft.

LAST:

Site ID:	249270
MN PCA ID:	324394
Leak Site:	Leak Site - Tank and Petroleum Contamination
File Archive Box:	Not reported
File Archive Lot:	Not reported
Soil Digout Date:	Not reported
Cubic Yards Excavated:	Not reported
Cond Closure Date:	Not reported
Complete Site Closure Date:	**09/15/2006 00:00:00**
Contaminated Soils Remaining:	No
Enforcement Action Begin Dt:	08/10/2005 00:00:00
Last Trust Eligible:	No
Offsite Contamination:	No
Reimbursement Awarded:	No
Release Discovered Date:	06/17/2005 00:00:00
Leak Reported Date:	08/01/2005 00:00:00
Std Letter Response Date:	08/24/2005 00:00:00
Surface Water Impact:	No
Utility Project Flag:	No
TMSP Added:	08/04/2005 15:08:19
TMSP Last Update:	09/28/2006 16:22:20
Staff Id Last Update:	SVANPAT
Release From UST:	Yes
Release From LUST:	No
Tank Registration Status Code:	S
VPIC Application Date:	Not reported
VPIC Acres:	Not reported
Leak Id:	16157
Addr Id:	444667
Township Name:	Fort Snelling
Active Flag:	No
Country Code:	USA
Foreign State:	Not reported
Foreign Zone:	Not reported
State County Code:	MN
Interest Type:	LS
Interest Phone:	NO CORE PI PH.
Interest Start Date:	08/04/2005 00:00:00
Interest End Date:	Not reported
Vapor Intrusion Checked Flag:	No
Soil Gas Data Collected Flag:	No
Soil Gas Action Level Flag:	Not reported
Sub Slab Sample Collected Flag:	Not reported
Indoor Air Collected Flag:	Not reported
Vapor Intrusion Action Flag:	Not reported
Vapor Intrusion Comments:	Not reported
Soil Gas Data Comments:	Not reported
Source:	CORE
Comments:	File closed on 09/15/06

LEAK CLEANUP ACTIONS:

MN PCA ID:	Not reported
Leak Action Approval Date:	Not reported

LEVEL 3 COMMUNICATIONS (Continued) **S107468960**

Leak Action Begin Date:	Not reported
Leak Action End Date:	Not reported
TMSP Added:	Not reported
TMSP Last Update:	Not reported
Staff Id Last Update:	Not reported

LEAK GW INFO:

MN PCA ID:	324394
Dw Supply Contam:	Not reported
Free Product Observed:	Not reported
Free Product Thickness:	Not reported
Ground Water Contam:	No
GW Cleanup Goal:	Not reported
Gw Exceeds Cleanup Goal:	Not reported
Cleanup Goal Achieved:	Not reported
Water Supply Exceeds Ral:	Not reported
Well Type Code:	Not reported
Impacted Aquifer Code:	Not reported
TMSP Added:	09/13/2006 14:45:11
TMSP Last Update:	09/13/2006 14:45:11
Staff Id Last Update:	KSERIER
Mtbe Present Now:	Not reported
Mtbe Present Historically:	Not reported
Mtbe High Ug Per Liter Char:	Not reported
Mtbe High Ug Per Liter Numb:	Not reported
Mtbe High Level Date:	Not reported
Free Product At Close:	No
Staff Id Ass:	3400
PWS Well:	N
Prot Flag:	No
Sens Flag:	No

LEAK PRODUCT RELEASED:

MN PCA ID:	324394
Prod Released Sequence Id:	96570
Leak Product:	Diesel
Tmsp Added:	08/04/2005 15:08:19
Tmsp Last_updt:	08/04/2005 15:08:19
Staff Id Last Updt:	SLARSEN

AH219 **LEVEL 3 COMMUNICATIONS** **AST** **A100319407**
SSW **715 N 2ND ST** **N/A**
1/4-1/2 **MINNEAPOLIS, MN 55401**
0.384 mi.
2027 ft. **Site 3 of 3 in cluster AH**

Relative:
Higher

Actual:
827 ft.

AST:

TANK:

MPCA Tank Number:	1
Tank Registration Date:	3/12/2008 0:00
Tank Dual Use:	N
Tank Storage Capacity:	900
Tank Status:	Active
Tank Stored Product:	Diesel
Tank Construction Material:	Doublewall Metal
Tank Cathodic Protection:	Not reported
Piping Cathodic Protection:	Not reported
Piping Material:	16

LEVEL 3 COMMUNICATIONS (Continued) **A100319407**

Second Contain Tank:	Not reported
Second Contain Pipe:	Not reported
Tank Dispenser:	Not reported
Above/Under Ground:	Above Ground
Serial Number:	Not reported
Date Added:	4/30/2008 14:42
Date Last Updated:	9/24/2008 14:13
AST Base Material:	Concrete Slab
Piping Material Desc:	Not reported
Unregulated Tank Registration Date:	Not reported
Compartmental Tank Flag:	Not reported
Heating Product Flag:	Not reported
Haz Waste Generator Id:	Not reported
Product Replaced Date:	Not reported
Sludge Disposal Facility:	Not reported
Comments:	Not reported
Staff Id Who Did The Last Update:	RSUCHAN
In Compliance:	Yes
Facility Addr 2:	Not reported

TANK ACTION:

MPCA Tank Number:	Not reported
Above Or Underground:	Not reported
Tank Action ID:	Not reported
Contractor Number:	Not reported
Supervisor Number:	Not reported
Tank Action:	Not reported
Action Date:	Not reported
Action Date Unknown:	Not reported
Corrosion Expert Name:	Not reported
Lab Flag:	Not reported
Date Added:	Not reported
Date Last Updated:	Not reported
Staff Id Who Did The Last Update:	Not reported

TANK COMPARTMENT:

MPCA Tank Number:	Not reported
Above Or Underground:	Not reported
Compartment Number:	Not reported
Tank Stored Product Code:	Not reported
Tank Stored Product Desc:	Not reported
Compartment Cap:	Not reported
Heating:	Not reported
Other Desc:	Not reported
Date Added:	Not reported
Date Last Updated:	Not reported
Staff Id Who Did The Last Update:	Not reported

INSTALL REMOVE:

MPCA Tank Number:	Not reported
Number of Dispensers:	Not reported
Tank Construction Material Code:	Not reported
Piping Material:	Not reported
Piping Material Desc:	Not reported
Total Tank Capacity Quantity:	Not reported
Staff Id Who Did The Last Update:	Not reported
INSREM Product:	Not reported

LEVEL 3 COMMUNICATIONS (Continued) **A100319407**

INSREM Product Description:	Not reported
INSREM Action ID:	Not reported
INSREM Action:	Not reported
Action Completed Date:	Not reported
Date Added:	Not reported
Date Last Updated:	Not reported

TANK:

MPCA Tank Number:	2
Tank Registration Date:	3/12/2008 0:00
Tank Dual Use:	N
Tank Storage Capacity:	1000
Tank Status:	Active
Tank Stored Product:	Diesel
Tank Construction Material:	Doublewall Metal
Tank Cathodic Protection:	Not reported
Piping Cathodic Protection:	Not reported
Piping Material:	15
Second Contain Tank:	Not reported
Second Contain Pipe:	Not reported
Tank Dispenser:	Not reported
Above/Under Ground:	Above Ground
Serial Number:	Not reported
Date Added:	4/30/2008 14:44
Date Last Updated:	9/24/2008 14:13
AST Base Material:	Concrete Slab
Piping Material Desc:	Not reported
Unregulated Tank Registration Date:	Not reported
Compartmental Tank Flag:	Not reported
Heating Product Flag:	Not reported
Haz Waste Generator Id:	Not reported
Product Replaced Date:	Not reported
Sludge Disposal Facility:	Not reported
Comments:	Not reported
Staff Id Who Did The Last Update:	RSUCHAN
In Compliance:	Yes
Facility Addr 2:	Not reported

TANK ACTION:

MPCA Tank Number:	Not reported
Above Or Underground:	Not reported
Tank Action ID:	Not reported
Contractor Number:	Not reported
Supervisor Number:	Not reported
Tank Action:	Not reported
Action Date:	Not reported
Action Date Unknown:	Not reported
Corrosion Expert Name:	Not reported
Lab Flag:	Not reported
Date Added:	Not reported
Date Last Updated:	Not reported
Staff Id Who Did The Last Update:	Not reported

TANK COMPARTMENT:

MPCA Tank Number:	Not reported
Above Or Underground:	Not reported
Compartment Number:	Not reported

LEVEL 3 COMMUNICATIONS (Continued) **A100319407**

Tank Stored Product Code:	Not reported
Tank Stored Product Desc:	Not reported
Compartment Cap:	Not reported
Heating:	Not reported
Other Desc:	Not reported
Date Added:	Not reported
Date Last Updated:	Not reported
Staff Id Who Did The Last Update:	Not reported

INSTALL REMOVE:

MPCA Tank Number:	Not reported
Number of Dispensers:	Not reported
Tank Construction Material Code:	Not reported
Piping Material:	Not reported
Piping Material Desc:	Not reported
Total Tank Capacity Quantity:	Not reported
Staff Id Who Did The Last Update:	Not reported
INSREM Product:	Not reported
INSREM Product Description:	Not reported
INSREM Action ID:	Not reported
INSREM Action:	Not reported
Action Completed Date:	Not reported
Date Added:	Not reported
Date Last Updated:	Not reported

TABSITE:

Program Interest Id:	54387155
Above Or Underground:	Above Ground
Facility Code:	39
Indian Reservation:	Not reported
UST Registration Date:	Not reported
AST Registration Date:	03/12/2008 00:00:00
Date Added:	04/30/2008 14:41:58
Date Last Updated:	04/30/2008 14:41:58
Staff Id Who Did The Last Update:	JHENRY
Max Monthly Gallons:	Not reported
Vapor Recovery Installed:	Not reported
Vapor Notify Required:	Not reported

LATLONG:

Program Id:	54387155
Latlong ID:	135293
Latitude Degrees:	44
Latitude Minutes:	59
Latitude Seconds:	19.53
Longitude Degrees:	-93
Longitude Minutes:	16
Longitude Seconds:	35.68
Collection Date:	09/13/2006 00:00:00
Latlong Description:	Not reported
TMSP Added:	12/06/2006 07:36:25
Date Last Updated:	12/06/2006 22:03:56
Staff Id Last Updated:	COREUSER
Coord Source Type:	2
Org Name Source:	Serier, Kathryn

LEVEL 3 COMMUNICATIONS (Continued) **A100319407**

Click this hyperlink while viewing on your computer to access additional MN AST: detail in the EDR Site Report.

AI220 **MIDWEST STEEL SUPPLY CO** **MN LS** **1003871929**
WSW **1328 N 2ND ST** **CERC-NFRAP** **MND022920748**
1/4-1/2 **MINNEAPOLIS, MN 55411**
0.386 mi.
2040 ft. **Site 6 of 15 in cluster AI**

Relative:
Higher

Actual:
828 ft.

MN LS:

Link ID:	32
EPA ID:	MND022920748
MPCA ID:	MND022920748
Method:	I1
CERCLIS:	Yes
National Priorities List:	No
PLP:	No
Voluntary Cleanup & Investigation:	No
RCRA Treatment Storage & Disposal:	No
RCRA Generator:	No
Solid Waste Permit:	No
Dumps:	No
No Further Remedial Action Planned:	No
Delisted From PLP By MPCA:	No
LCP:	No
Brownfield:	No
Entity Type:	CERCLIS

CERC-NFRAP:

Site ID:	0503753
Federal Facility:	Not a Federal Facility
NPL Status:	Not on the NPL
Non NPL Status:	NFRAP

CERCLIS-NFRAP Site Contact Name(s):

Contact Title:	RESPONSIBLE PARTY INVESTIGATOR
Contact Name:	JANET PFUNDHELLER
Contact Tel:	(312) 353-5821

CERCLIS-NFRAP Assessment History:

Action:	DISCOVERY
Date Started:	Not reported
Date Completed:	03/01/1985
Priority Level:	Not reported
Action:	PRELIMINARY ASSESSMENT
Date Started:	Not reported
Date Completed:	09/20/1985
Priority Level:	Low priority for further assessment
Action:	ARCHIVE SITE
Date Started:	Not reported
Date Completed:	02/07/1990
Priority Level:	Not reported
Action:	PRELIMINARY ASSESSMENT

MIDWEST STEEL SUPPLY CO (Continued) **1003871929**

Date Started:	Not reported
Date Completed:	02/07/1990
Priority Level:	NFRAP: No further Remedial Action planned

221
SE
1/4-1/2
0.387 mi.
2044 ft.

Relative:
Higher

Actual:
829 ft.

FORMER B. F. NELSON **US BROWNFIELDS** **1009310423**
401 NORTH MAIN STREET **N/A**
MINNEAPOLIS, MN 55434

US BROWNFIELDS:

Recipient name:	R5 TBA (Superfund Funded)
Project name:	R5 TBA (Superfund Funded)
Property name:	Former B. F. Nelson
Parcel #:	Not reported
Parcel size:	Not reported
Latitude:	44.99111
Longitude:	-93.26194
Region:	5
HCM label:	Not reported
Map scale:	Not reported
Point of reference:	Not reported
Datum:	Not reported
ACRES property ID:	10646
Start date:	3/13/2002
Completed date:	3/13/2002
Accomplishment type:	Phase II Environmental Assessment
Accomplishment (acres):	Not reported
Ownership entity:	Not reported
Current use:	Not reported
Current owner:	Not reported
Future use:	Not reported
Past use flag:	Not reported
Future use flag:	Not reported
Cleanup required:	Not reported
Proprietary controls:	Not reported
Gov. control:	Not reported
Enforcement permit tools:	Not reported
Info. devices:	Not reported
Video available:	Not reported
Photo available:	Not reported
Usage type:	Not reported
Not in state/tribal program:	Not reported
IC data address:	Not reported
IC in place date:	Not reported
IC in place flag:	Unknown
IC required flag:	Not reported
NFA issue date:	Not reported
State and tribal program date:	Not reported
State and tribal program ID:	Not reported
Air contaminated:	Not reported
Air cleaned:	Not reported
Asbestos found:	Not reported
Asbestos cleaned:	Not reported
Controled substance found:	Not reported
Controled substance cleaned:	Not reported
Drinking water affected:	Not reported
Drinking water cleaned:	Not reported

FORMER B. F. NELSON (Continued) **1009310423**

Groundwater affected:	Not reported
Groundwater cleaned:	Not reported
Lead contaminant found:	Not reported
Lead cleaned up:	Not reported
None found:	Not reported
None cleaned up:	Not reported
No media found:	Not reported
No media cleaned up:	Not reported
Other found:	Not reported
Other cleaned up:	Not reported
Other metals found:	Not reported
Other metals cleaned:	Not reported
PAHs found:	Not reported
PAHs cleaned up:	Not reported
PCBs found:	Not reported
PCBs cleaned up:	Not reported
Petro products found:	Not reported
Petro products cleaned:	Not reported
Sediments found:	Not reported
Sediments cleaned:	Not reported
Soil affected:	Not reported
Soil cleaned up:	Not reported
Surface water affected:	Not reported
Surface water cleaned:	Not reported
Unknown found:	Not reported
Unknwon cleaned:	Not reported
Unknown media:	Not reported
Unknown media cleaned:	Not reported
VOCs found:	Not reported
VOCs cleaned:	Not reported

AI222 **LOWRY AUTO REPAIR INC** **FINDS** **1004735581**
WSW **1316 N 2ND ST** **RCRA-NonGen** **MNR000008573**
1/4-1/2 **MINNEAPOLIS, MN 55411**
0.389 mi.
2054 ft. **Site 7 of 15 in cluster AI**

Relative:
Higher

Actual:
828 ft.

FINDS:

Registry ID: 110003892743

Environmental Interest/Information System

RCRAInfo is a national information system that supports the Resource Conservation and Recovery Act (RCRA) program through the tracking of events and activities related to facilities that generate, transport, and treat, store, or dispose of hazardous waste. RCRAInfo allows RCRA program staff to track the notification, permit, compliance, and corrective action activities required under RCRA.

RCRA-NonGen:

Date form received by agency:	06/12/1997
Facility name:	LOWRY AUTO REPAIR INC
Facility address:	1316 N 2ND ST MINNEAPOLIS, MN 554113402
EPA ID:	MNR000008573
Contact:	Not reported

LOWRY AUTO REPAIR INC (Continued) **1004735581**

Contact address: Not reported
Not reported
Contact country: Not reported
Contact telephone: Not reported
Contact email: Not reported
EPA Region: 05
Classification: Non-Generator
Description: Handler: Non-Generators do not presently generate hazardous waste

Owner/Operator Summary:
Owner/operator name: LOWRY AUTO REPAIR INC
Owner/operator address: 1316 N 2ND ST
MINNEAPOLIS, MN 55411
Owner/operator country: US
Owner/operator telephone: NONE
Legal status: Private
Owner/Operator Type: Owner
Owner/Op start date: 07/26/1999
Owner/Op end date: 07/27/1999

Owner/operator name: WESSON HARVEY L
Owner/operator address: 3626 GIRARD AVE N
MINNEAPOLIS, MN 55412
Owner/operator country: Not reported
Owner/operator telephone: (612) 287-9915
Legal status: Private
Owner/Operator Type: Owner
Owner/Op start date: Not reported
Owner/Op end date: Not reported

Handler Activities Summary:
U.S. importer of hazardous waste: Unknown
Mixed waste (haz. and radioactive): Unknown
Recycler of hazardous waste: Unknown
Transporter of hazardous waste: Unknown
Treater, storer or disposer of HW: No
Underground injection activity: No
On-site burner exemption: Unknown
Furnace exemption: Unknown
Used oil fuel burner: No
Used oil processor: No
User oil refiner: Unknown
Used oil fuel marketer to burner: No
Used oil Specification marketer: No
Used oil transfer facility: Unknown
Used oil transporter: No
Off-site waste receiver: Commercial status unknown

Hazardous Waste Summary:
Waste code: D000
Waste name: Not Defined

Waste code: D002
Waste name: A WASTE WHICH HAS A PH OF LESS THAN 2 OR GREATER THAN 12.5 IS CONSIDERED TO BE A CORROSIVE HAZARDOUS WASTE. SODIUM HYDROXIDE, A CAUSTIC SOLUTION WITH A HIGH PH, IS OFTEN USED BY INDUSTRIES TO CLEAN

LOWRY AUTO REPAIR INC (Continued) **1004735581**

OR DEGREASE PARTS. HYDROCHLORIC ACID, A SOLUTION WITH A LOW PH, IS USED BY MANY INDUSTRIES TO CLEAN METAL PARTS PRIOR TO PAINTING. WHEN THESE CAUSTIC OR ACID SOLUTIONS BECOME CONTAMINATED AND MUST BE DISPOSED, THE WASTE WOULD BE A CORROSIVE HAZARDOUS WASTE.

Waste code: D008
Waste name: LEAD

Waste code: X001
Waste name: WASTE OILS

Violation Status: No violations found

AI223 **LOWRY AUTO REPAIR** **EDR Historical Auto Stations** **1009836970**
WSW **1316 N 2ND ST** **N/A**
1/4-1/2 **MINNEAPOLIS, MN**
0.389 mi.
2054 ft. **Site 8 of 15 in cluster AI**

Relative: Higher

Actual: 828 ft.

EDR Historical Auto Stations:
Name: LOWRY AUTO REPAIR
Year: 1999
Type: AUTOMOBILE REPAIRING & SERVICE

AP224 **GARELICK PARCEL** **VIC** **S103813896**
WNW **1900 NORTH SECOND STREET** **SRS** **N/A**
1/4-1/2 **MINNEAPOLIS, MN 55411**
0.390 mi.
2058 ft. **Site 3 of 3 in cluster AP**

Relative: Higher

Actual: 824 ft.

MN Voluntary Investigation Cleanup Program:
Facility ID: VP7101
Facility Type: Other
Facility Address 2: Not reported
Core Program Interest Id: 55131626
Link Id: 4731
Active: False
Pay Complete: False
MPCA Region: Metro
Size Acres: 1.48
HRS Score: 0
Enforcement Lead Agency: MPCA
Federal Defferal Plot: False
Emergency: False
Site Classification: False
RD/RA: False
RL/FS: False
Fund financed: False
Npl: False
Plp: False
District: Metro
Program Reffered from: Not reported
Program Interest: VIC
Physical Location: Same as 7100
Natural Source damage: False
Clean up Cost: Not reported
Indian Reservation: False

GARELICK PARCEL (Continued) **S103813896**

Reservation Name:	Not reported
MPCA Owned Wells at site:	False
Created By:	Pjensen
Date Created:	8/22/2000
Date Last Updated:	7/26/2001
Federal Facility:	False
Primary Funding Source:	Not reported
EPA Id:	Not reported
MPCA Id:	Not reported
Alpha Sort:	Not reported
Legal Distt:	58B
Congressional Dist:	5
Scale Of Map Used Pls Loc Data:	A
Township:	Not reported
Range:	Not reported
Range East West:	W
Section:	Not reported
Pls Qtr Section (160 Acres):	Not reported
Pls Qtr Qtr Section (40 Acres):	Not reported
Pls Qtr-Qtr-Qtr Section (10 Acres):	Not reported
Pls Qtr-Qtr-Qtr-Qtr Section (2.5 Acres):	Not reported
Quad:	1289
NAD Number:	83
Desc Of UTM Coord Pt:	Not reported
UTM Coord Pt Data Source:	Not reported
Org Providing The UTM Coord Point Data:	Not reported
Method For Loc Public Land Survey:	M
Method Of Utm Coord Pt Data Collection:	Not reported
Date Of Utm Coord Pt Data Collection:	Not reported
COL Date Qual:	Not reported
Map Scale:	Not reported
Verification Method:	Not reported
horizref:	Not reported
Utm Source:	2
Utm Method:	I1
Utm Scale:	A
Utm Accuracy:	Not reported
Utm East:	477920.125
Utm North:	4982796
Utm Zone:	15
Basin Code:	2
Major Watershed:	20
Major Watershed:	Not reported
Method For Loc Public Land Survey:	Not reported
Scale Of Map Used Pls Loc Data:	Not reported
Township 2:	Not reported
Range 2:	Not reported
Range East West:	Not reported
Section 2:	Not reported
Pls Qtr Section (160 Acres) 2:	Not reported
Pls Qtr Qtr Section (40 Acres)2:	Not reported
Pls Qtr Qtr Qtr Section (10 Acres)2:	Not reported
Pls Qtr Qtr Qtr Qtr Section (2.5 Acres) 2:	Not reported
Quad 2:	Not reported
File Location:	Archival Storage
GIS Application GIS:	False
Notes:	Not reported

GARELICK PARCEL (Continued) **S103813896**

Contact Type:	Legal Counsel
Company Name:	Maslon Edelman Borman & Brand
Contact Address:	90 South Seventh Street
Contact Address 2:	3300 Wells Fargo Center
Contact City,St,Zip:	Minneapolis, MN 554024140
Contact Province:	Not reported
Contact Country:	Not reported
Contact Postal code:	Not reported
Contact Phone:	6126728355
Contact Phone Ext:	Not reported
Contact Fax:	6126728397
Contact E-mail:	Not reported
Contact Cell Phone:	Not reported
Contact Information Last Updated:	8/22/2000
Misc Contact Info:	Not reported
Receive Invoice:	F
Staff Id Num:	Not reported

Contact Type:	Staff PL/PM (Project Leader/Project Manager)s
Company Name:	MPCA
Contact Address:	520 Lafayette Rd
Contact Address 2:	Not reported
Contact City,St,Zip:	St. Paul, MN 551554194
Contact Province:	Not reported
Contact Country:	Not reported
Contact Postal code:	Not reported
Contact Phone:	6512967744
Contact Phone Ext:	Not reported
Contact Fax:	Not reported
Contact E-mail:	Not reported
Contact Cell Phone:	Not reported
Contact Information Last Updated:	8/22/2000
Misc Contact Info:	Not reported
Receive Invoice:	F
Staff Id Num:	3289

Contact Type:	Staff TA (Technical Analyst)
Company Name:	MPCA
Contact Address:	520 Lafayette Rd.
Contact Address 2:	Not reported
Contact City,St,Zip:	St. Paul, MN 551554194
Contact Province:	Not reported
Contact Country:	Not reported
Contact Postal code:	Not reported
Contact Phone:	651-297-8279
Contact Phone Ext:	Not reported
Contact Fax:	651-296-9707
Contact E-mail:	mike.connolly@pca.state.mn.us
Contact Cell Phone:	Not reported
Contact Information Last Updated:	8/22/2000
Misc Contact Info:	Not reported
Receive Invoice:	F
Staff Id Num:	3219

Contact Type:	Voluntary Party
Company Name:	Sari K. Golden, Inc.
Contact Address:	1900 North Second Street

GARELICK PARCEL (Continued) **S103813896**

Contact Address 2: Not reported
Contact City,St,Zip: Minneapolis, MN 55411
Contact Province: Not reported
Contact Country: Not reported
Contact Postal code: Not reported
Contact Phone: 6125218857
Contact Phone Ext: Not reported
Contact Fax: Not reported
Contact E-mail: Not reported
Contact Cell Phone: Not reported
Contact Information Last Updated: 8/22/2000
Misc Contact Info: Not reported
Receive Invoice: F
Staff Id Num: Not reported

Contact Type: Voluntary Party
Company Name: Sari K. Golden, Inc.
Contact Address: 1900 North Second Street
Contact Address 2: Not reported
Contact City,St,Zip: Minneapolis, MN 55411
Contact Province: Not reported
Contact Country: Not reported
Contact Postal code: Not reported
Contact Phone: 6125218857
Contact Phone Ext: Not reported
Contact Fax: Not reported
Contact E-mail: Not reported
Contact Cell Phone: Not reported
Contact Information Last Updated: 8/22/2000
Misc Contact Info: Not reported
Receive Invoice: T
Staff Id Num: Not reported

Contact Type: Former Staff Project Leader/Project Manager
Company Name: MPCA
Contact Address: Lafayette Rd
Contact Address 2: Not reported
Contact City,St,Zip: St. Paul, MN 551554194
Contact Province: Not reported
Contact Country: Not reported
Contact Postal code: Not reported
Contact Phone: 6512967297
Contact Phone Ext: Not reported
Contact Fax: Not reported
Contact E-mail: Not reported
Contact Cell Phone: Not reported
Contact Information Last Updated: 8/22/2000
Misc Contact Info: Not reported
Receive Invoice: F
Staff Id Num: 3387

Contact Type: Former Staff TA
Company Name: MPCA
Contact Address: Not reported
Contact Address 2: Not reported
Contact City,St,Zip: Duluth, MN
Contact Province: Not reported

GARELICK PARCEL (Continued) **S103813896**

Contact Country:	Not reported
Contact Postal code:	Not reported
Contact Phone:	Not reported
Contact Phone Ext:	Not reported
Contact Fax:	Not reported
Contact E-mail:	Not reported
Contact Cell Phone:	Not reported
Contact Information Last Updated:	8/22/2000
Misc Contact Info:	Not reported
Receive Invoice:	F
Staff Id Num:	3407

Contaminant Id:	00-00-0
Contaminated Media:	Ground Water
Req Cleanup Concluded:	Not reported
Cleanup Lvl Measure Units:	Not reported
Basis For Req Cleanup Lvl:	Not reported
Max Residual Contamination:	Not reported
Date Info Last Updated:	3/18/2004

Facid:	VP7101
Event:	VIC Program Participation Dates (Start/End)
Additional Information:	None
Start Date:	8/29/1997
End Date:	3/24/2000
Planned Start Date:	Not reported
Planned End Date:	Not reported
Date Info Last Updated:	2/11/1998
Record Number:	3864

Facid:	VP7101
GW Recepts Prot by Rem Actn:	Not reported
Ecological receptors present:	False
Type of ecological receptors:	Not reported
Acres of contaminated soil:	Not reported
Volume of contaminated soil:	Not reported
Acres of surface water impacted:	Not reported
Acres of wetland impacted:	Not reported
Acres of sediment impacted:	Not reported
GW Plume Area Acres:	Not reported
Cleanup Conducted:	False
Acres of Contam Soil remediate:	Not reported
Volume of Soil Cleaned:	Not reported
# Municipal wells contamd:	Not reported
# Dom wells contam:	Not reported
# People Impct SW intake contam:	Not reported
# Drums Revolved from site:	Not reported
Yr Soil Remediated:	Not reported
Acres of Soil w/ Restrict Access:	Not reported
Yr IC remedy complete:	Not reported
Yr GW remedy completed:	Not reported
Year GWIC completed:	Not reported
Acres of wetland of sediment remediated:	Not reported
Public financing:	False
Assurance help:	False
Land use Classfn At Site:	Not reported
Land use Vicinity Of Site:	Not reported

GARELICK PARCEL (Continued) **S103813896**

Deed notif Present On Site:	False
Restrictive Covenant Present:	False
Restrictions:	Not reported
GW Pump and Treat Used at site:	False
Quaternary Perched:	False
Quaternary Water Table:	False
Quaternary Confined:	False
Cretaceous:	False
Plattville:	False
St. peter:	False
Prairie Duchien:	False
Jordan:	False
Ironton/Galesville:	False
Mt Simon Hinckley:	False
Precambrian Undefferentiated:	False
Other/Unknown Aquifier:	False
Date Info Last Updated:	Not reported
Inst Control Info Updated:	Not reported
Inst Control Filed Location:	Not reported
SW Classification (Primary):	Not reported
SW Classification (Secondary):	Not reported
Miscellaneous:	Not reported
SW Comments:	Not reported

MN SRS:

Facility ID:	VP7101
SEC Address:	Not reported
Link Id:	4731
Facility Type:	Other
Active:	False
Pay Complete:	False
MPCA Region:	Metro
Size Acres:	1.48
HRS Score:	0
Enforcement Lead Agency:	MPCA
Federal Defferal Plot:	False
Emergency:	False
Site Classification:	False
RD/RA:	False
RL/FS:	False
Fund financed:	False
Npl:	False
Plp:	False
District:	Metro
Program Referred from:	Not reported
Program Interest:	VIC
Physical Location:	Same as 7100
Natural Source damage:	False
Clean up Cost:	Not reported
Indian Reservation:	False
Reserve Name:	Not reported
MPCA Owned Wells at site:	False
Created By:	Pjensen
Date Created:	8/22/2000
Date Last Updated:	7/26/2001
Federal Facility:	False

GARELICK PARCEL (Continued) **S103813896**

Primary Funding Source:	Not reported
EPA Id:	Not reported
MPCA Id:	Not reported
Alpha Sort:	Not reported
Legal Distt:	58B
Congressional Distt:	5
Public Land Survey Method:	M
Map Scale For PLS Locational Data:	A
Township 2:	Not reported
Range:	Not reported
PLS Township Suffix:	W
section:	Not reported
PLS Qtr Section (160 Acres):	Not reported
PLS Qtr-Qtr Section (40 Acres):	Not reported
Pls Qtr-Qtr-Qtr Section (10 Acres):	Not reported
Pls Qtr-Qtr-Qtr-Qtr Secion (2.5 Acres):	Not reported
Quad:	1289
NAD Number:	83
Desc Of UTM Coord Pt:	Not reported
UTM Coord Pt Data Source:	Not reported
Org Providing UTM Coord Point Data:	Not reported
mpcapgmac:	Not reported
Utm Coord Pt Data Collection Method:	Not reported
Date Of Utm Coord Pt Data Collection:	Not reported
COL Date Qual:	Not reported
Map Scale:	Not reported
verifmeth:	Not reported
horizref:	Not reported
Utm Source:	2
Utm Method:	I1
Utm Scale:	A
Utm Accuracy:	Not reported
Utm East:	477920.125
Utm North:	4982796
Utm Zone:	15
Basin Code:	2
Major Watershed:	20
Minor Watershed:	Not reported
Public Land Survey Method 2:	Not reported
Map Scale For PLS Locational Data 2:	Not reported
Township 2:	Not reported
Range 2:	Not reported
PLS Township Suffix 2:	Not reported
Section 2:	Not reported
PLS Qtr Section (160 Acres) 2:	Not reported
PLS Qtr-Qtr Section (40 Acres) 2:	Not reported
PLS Qtr-Qtr Section (10 Acres) 2:	Not reported
PLS Qtr-Qtr Section (2.5 Acres) 2:	Not reported
Quad 2:	Not reported
File Location:	Archival Storage
VIC Application GIS:	False

Notes: Not reported

Contact Type:	Legal Counsel
Company Name:	Maslon Edelman Borman & Brand
Contact Address:	90 South Seventh Street
Contact Address 2:	3300 Wells Fargo Center
Contact City,St,Zip:	Minneapolis, MN 554024140

GARELICK PARCEL (Continued) **S103813896**

Contact Province: Not reported
Contact Country: Not reported
Contact Postal code: Not reported
Contact Phone: 6126728355
Contact Phone Ext: Not reported
Contact Fax: 6126728397
Contact E-mail: Not reported
Contact Cell Phone: Not reported
Contact Information Last Updated: 8/22/2000
Misc Contact Info: Not reported
Receive Invoice: F
Staff Id Num: Not reported

Contact Type: Staff PL/PM (Project Leader/Project Manager)s
Company Name: MPCA
Contact Address: 520 Lafayette Rd
Contact Address 2: Not reported
Contact City,St,Zip: St. Paul, MN 551554194
Contact Province: Not reported
Contact Country: Not reported
Contact Postal code: Not reported
Contact Phone: 6512967744
Contact Phone Ext: Not reported
Contact Fax: Not reported
Contact E-mail: Not reported
Contact Cell Phone: Not reported
Contact Information Last Updated: 8/22/2000
Misc Contact Info: Not reported
Receive Invoice: F
Staff Id Num: 3289

Contact Type: Staff TA (Technical Analyst)
Company Name: MPCA
Contact Address: 520 Lafayette Rd.
Contact Address 2: Not reported
Contact City,St,Zip: St. Paul, MN 551554194
Contact Province: Not reported
Contact Country: Not reported
Contact Postal code: Not reported
Contact Phone: 651-297-8279
Contact Phone Ext: Not reported
Contact Fax: 651-296-9707
Contact E-mail: mike.connolly@pca.state.mn.us
Contact Cell Phone: Not reported
Contact Information Last Updated: 8/22/2000
Misc Contact Info: Not reported
Receive Invoice: F
Staff Id Num: 3219

Contact Type: Voluntary Party
Company Name: Sari K. Golden, Inc.
Contact Address: 1900 North Second Street
Contact Address 2: Not reported
Contact City,St,Zip: Minneapolis, MN 55411
Contact Province: Not reported
Contact Country: Not reported
Contact Postal code: Not reported

GARELICK PARCEL (Continued) **S103813896**

Contact Phone:	6125218857
Contact Phone Ext:	Not reported
Contact Fax:	Not reported
Contact E-mail:	Not reported
Contact Cell Phone:	Not reported
Contact Information Last Updated:	8/22/2000
Misc Contact Info:	Not reported
Receive Invoice:	F
Staff Id Num:	Not reported

Contact Type:	Voluntary Party
Company Name:	Sari K. Golden, Inc.
Contact Address:	1900 North Second Street
Contact Address 2:	Not reported
Contact City,St,Zip:	Minneapolis, MN 55411
Contact Province:	Not reported
Contact Country:	Not reported
Contact Postal code:	Not reported
Contact Phone:	6125218857
Contact Phone Ext:	Not reported
Contact Fax:	Not reported
Contact E-mail:	Not reported
Contact Cell Phone:	Not reported
Contact Information Last Updated:	8/22/2000
Misc Contact Info:	Not reported
Receive Invoice:	T
Staff Id Num:	Not reported

Contact Type:	Former Staff Project Leader/Project Manager
Company Name:	MPCA
Contact Address:	Lafayette Rd
Contact Address 2:	Not reported
Contact City,St,Zip:	St. Paul, MN 551554194
Contact Province:	Not reported
Contact Country:	Not reported
Contact Postal code:	Not reported
Contact Phone:	6512967297
Contact Phone Ext:	Not reported
Contact Fax:	Not reported
Contact E-mail:	Not reported
Contact Cell Phone:	Not reported
Contact Information Last Updated:	8/22/2000
Misc Contact Info:	Not reported
Receive Invoice:	F
Staff Id Num:	3387

Contact Type:	Former Staff TA
Company Name:	MPCA
Contact Address:	Not reported
Contact Address 2:	Not reported
Contact City,St,Zip:	Duluth, MN
Contact Province:	Not reported
Contact Country:	Not reported
Contact Postal code:	Not reported
Contact Phone:	Not reported
Contact Phone Ext:	Not reported
Contact Fax:	Not reported

GARELICK PARCEL (Continued) **S103813896**

Contact E-mail: Not reported
Contact Cell Phone: Not reported
Contact Information Last Updated: 8/22/2000
Misc Contact Info: Not reported
Receive Invoice: F
Staff Id Num: 3407

Contaminant Id: 00-00-0
Contaminated Media: Ground Water
Req Cleanup Concluded: Not reported
Cleanup Lvl Measure Units: Not reported
Basis For Req Cleanup Lvl: Not reported
Max Residual Contamination: Not reported
Date Info Last Updated: 3/18/2004

Facid: VP7101
Event: VIC Program Participation Dates (Start/End)
Additional Information: None
Start Date: 8/29/1997
End Date: 3/24/2000
Planned Start Date: Not reported
Planned End Date: Not reported
Date Info Last Updated: 2/11/1998
Record Number: 3864

Facid: VP7101
GW Recepts Prot by Rem Actn: Not reported
Ecological receptors present: False
Type of ecological receptors: Not reported
Acres of contaminated soil: Not reported
Volume of contaminated soil: Not reported
Acres of surface water impacted: Not reported
Acres of wetland impacted: Not reported
Acres of sediment impacted: Not reported
GW Plume Area Acres: Not reported
Cleanup Conducted: False
Acres of Contam Soil remediate: Not reported
Volume of Soil Cleaned: Not reported
Municipal wells contamd: Not reported
Dom wells contam: Not reported
People Impct SW intake contam: Not reported
Drums Revolved from site: Not reported
Yr Soil Remediated: Not reported
Acres of Soil w/ Restrict Access: Not reported
Yr IC remedy complete: Not reported
Yr GW remedy completed: Not reported
Year GWIC completed: Not reported
Acres of wetland of sediment remediated: Not reported
Public financing: False
Assurance help: False
Land use Classfn At Site: Not reported
Land use Vicinity Of Site: Not reported
Deed notif Present On Site: False
Restrictive Covenant Present: False
Restrictions: Not reported
GW Pump and Treat Used at site: False
Quaternary Perched: False

GARELICK PARCEL (Continued) **S103813896**

Quaternary Water Table:	False
Quaternary Confined:	False
Cretaceous:	False
Plattville:	False
St. peter:	False
Prairie Duchien:	False
Jordan:	False
Ironton/Galesville:	False
Mt Simon Hinckley:	False
Precambrian Undefferentiated:	False
Other/Unknown Aquifier:	False
Date Info Last Updated:	Not reported
Inst Control Info Updated:	Not reported
Inst Control Filed Location:	Not reported
SW Classification (Primary):	Not reported
SW Classification (Secondary):	Not reported
Miscellaneous: Not reported	
SW Comments:	Not reported

AI225 **1300 - 1316 2ND STREET NORTH #4** **VIC S109096136**
WSW **1300-1316 2ND STREET NORTH AND** **SRS N/A**
1/4-1/2 **MINNEAPOLIS, MN 55411**
0.392 mi.
2072 ft. **Site 9 of 15 in cluster AI**

Relative:
Higher

Actual:
828 ft.

MN Voluntary Investigation Cleanup Program:

Facility ID:	VP16593
Facility Type:	Motor Veh. Salvage
Facility Address 2:	109 14th Avenue North
Core Program Interest Id:	54318612
Link Id:	5751
Active:	True
Pay Complete:	False
MPCA Region:	Metro
Size Acres:	1.7
HRS Score:	Not reported
Enforcement Lead Agency:	MPCA
Federal Defferal Plot:	False
Emergency:	False
Site Classification:	False
RD/RA:	False
RL/FS:	False
Fund financed:	False
Npl:	False
Plp:	False
District:	Metro
Program Reffered from:	Not reported
Program Interest:	VIC
Physical Location:	none
Natural Source damage:	False
Clean up Cost:	Not reported
Indian Reservation:	False
Reservation Name:	Not reported
MPCA Owned Wells at site:	False
Created By:	Pjensen
Date Created:	4/1/2008
Date Last Updated:	4/2/2008

1300 - 1316 2ND STREET NORTH #4 (Continued) **S109096136**

Federal Facility:	False
Primary Funding Source:	Not reported
EPA Id:	Not reported
MPCA Id:	Not reported
Alpha Sort:	Not reported
Legal Distt:	58B
Congressional Dist:	5
Scale Of Map Used Pls Loc Data:	Not reported
Township:	Not reported
Range:	Not reported
Range East West:	Not reported
Section:	Not reported
Pls Qtr Section (160 Acres):	Not reported
Pls Qtr Qtr Section (40 Acres):	Not reported
Pls Qtr-Qtr-Qtr Section (10 Acres):	Not reported
Pls Qtr-Qtr-Qtr-Qtr Section (2.5 Acres):	Not reported
Quad:	Not reported
NAD Number:	83
Desc Of UTM Coord Pt:	Not reported
UTM Coord Pt Data Source:	Not reported
Org Providing The UTM Coord Point Data:	Not reported
Method For Loc Public Land Survey:	Not reported
Method Of Utm Coord Pt Data Collection:	Not reported
Date Of Utm Coord Pt Data Collection:	Not reported
COL Date Qual:	Not reported
Map Scale:	Not reported
Verification Method:	Not reported
horizref:	Not reported
Utm Source:	U
Utm Method:	M1
Utm Scale:	A
Utm Accuracy:	U
Utm East:	476561.69
Utm North:	4983159.5
Utm Zone:	15
Basin Code:	Not reported
Major Watershed:	Not reported
Major Watershed:	Not reported
Method For Loc Public Land Survey:	Not reported
Scale Of Map Used Pls Loc Data:	Not reported
Township 2:	Not reported
Range 2:	Not reported
Range East West:	Not reported
Section 2:	Not reported
Pls Qtr Section (160 Acres) 2:	Not reported
Pls Qtr Qtr Section (40 Acres)2:	Not reported
Pls Qtr Qtr Qtr Section (10 Acres)2:	Not reported
Pls Qtr Qtr Qtr Qtr Section (2.5 Acres) 2:	Not reported
Quad 2:	Not reported
File Location:	Staff Member's Desk
GIS Application GIS:	False
Notes:	File archived
Contact Type:	Staff TA (Technical Analyst)
Company Name:	MPCA
Contact Address:	520 Lafayette Rd.
Contact Address 2:	Not reported
Contact City,St,Zip:	St. Paul, MN 551554194

1300 - 1316 2ND STREET NORTH #4 (Continued) **S109096136**

Contact Province: Not reported
Contact Country: Not reported
Contact Postal code: Not reported
Contact Phone: 651-297-8279
Contact Phone Ext: Not reported
Contact Fax: Not reported
Contact E-mail: mike.connolly@pca.state.mn.us
Contact Cell Phone: Not reported
Contact Information Last Updated: 9/19/2002
Misc Contact Info: Not reported
Receive Invoice: F
Staff Id Num: 3219

Contact Type: Staff PL/PM (Project Leader/Project Manager)s
Company Name: MPCA
Contact Address: 520 Lafayette Rd
Contact Address 2: Not reported
Contact City,St,Zip: St. Paul, MN 551554194
Contact Province: Not reported
Contact Country: Not reported
Contact Postal code: Not reported
Contact Phone: 6512967744
Contact Phone Ext: Not reported
Contact Fax: Not reported
Contact E-mail: Not reported
Contact Cell Phone: Not reported
Contact Information Last Updated: 9/19/2002
Misc Contact Info: Not reported
Receive Invoice: F
Staff Id Num: 3289

Contact Type: Owner
Company Name: CPED
Contact Address: 105 5th Avenue South
Contact Address 2: None
Contact City,St,Zip: Minneapolis, MN 55401
Contact Province: Not reported
Contact Country: Not reported
Contact Postal code: Not reported
Contact Phone: 6126735131
Contact Phone Ext: Not reported
Contact Fax: 6122365113
Contact E-mail: kevin.carroll@ci.mnpls.mn.us
Contact Cell Phone: Not reported
Contact Information Last Updated: 4/2/2008
Misc Contact Info: Not reported
Receive Invoice: F
Staff Id Num: Not reported

Contact Type: Voluntary Party
Company Name: Standard Plymouth, LLC
Contact Address: 410 West Lake Street
Contact Address 2: Not reported
Contact City,St,Zip: Minneapolis, MN 55408
Contact Province: Not reported
Contact Country: Not reported
Contact Postal code: Not reported

1300 - 1316 2ND STREET NORTH #4 (Continued) **S109096136**

Contact Phone: 6128242656
Contact Phone Ext: Not reported
Contact Fax: 6124362392
Contact E-mail: ferrarated@aol.com
Contact Cell Phone: Not reported
Contact Information Last Updated: 4/2/2008
Misc Contact Info: Not reported
Receive Invoice: T
Staff Id Num: Not reported

Contact Type: Consultant
Company Name: Peer Engineering, Inc.
Contact Address: 7615 Golden Triangle Drive
Contact Address 2: Suite N
Contact City,St,Zip: Eden Prairie, MN 55344
Contact Province: Not reported
Contact Country: Not reported
Contact Postal code: Not reported
Contact Phone: 9528313341
Contact Phone Ext: Not reported
Contact Fax: 9528314552
Contact E-mail: tlantto@peerengineering.com
Contact Cell Phone: Not reported
Contact Information Last Updated: 4/2/2008
Misc Contact Info: Not reported
Receive Invoice: F
Staff Id Num: Not reported

Contaminant Id: Diesel Range Organics
Contaminated Media: Soil
Req Cleanup Concluded: Not reported
Cleanup Lvl Measure Units: Not reported
Basis For Req Cleanup Lvl: Not reported
Max Residual Contamination: Not reported
Date Info Last Updated: 1/24/2003

Contaminant Id: Lead
Contaminated Media: Soil
Req Cleanup Concluded: 700
Cleanup Lvl Measure Units: mg/Kg
Basis For Req Cleanup Lvl: SRV (Soil Reference Value)
Max Residual Contamination: 5860
Date Info Last Updated: 1/24/2003

Contaminant Id: Total PAHs
Contaminated Media: Soil
Req Cleanup Concluded: Not reported
Cleanup Lvl Measure Units: Not reported
Basis For Req Cleanup Lvl: Not reported
Max Residual Contamination: Not reported
Date Info Last Updated: 1/24/2003

Contaminant Id: Mercury
Contaminated Media: Soil
Req Cleanup Concluded: Not reported
Cleanup Lvl Measure Units: Not reported
Basis For Req Cleanup Lvl: Not reported

1300 - 1316 2ND STREET NORTH #4 (Continued) **S109096136**

Max Residual Contamination:	Not reported
Date Info Last Updated:	1/24/2003

Contaminant Id:	Polychlorinated biphenyls; (PCBs
Contaminated Media:	Soil
Req Cleanup Concluded:	Not reported
Cleanup Lvl Measure Units:	Not reported
Basis For Req Cleanup Lvl:	Not reported
Max Residual Contamination:	Not reported
Date Info Last Updated:	1/24/2003

Contaminant Id:	Arsenic
Contaminated Media:	Soil
Req Cleanup Concluded:	Not reported
Cleanup Lvl Measure Units:	Not reported
Basis For Req Cleanup Lvl:	Not reported
Max Residual Contamination:	Not reported
Date Info Last Updated:	1/24/2003

Facid:	VP16593
Event:	156
Additional Information:	with Addendum #2 for new development plan
Start Date:	Not reported
End Date:	4/11/2008
Planned Start Date:	Not reported
Planned End Date:	Not reported
Date Info Last Updated:	4/10/2008
Record Number:	28734

Facid:	VP16593
Event:	VIC Program Participation Dates (Start/End)
Additional Information:	None Entered
Start Date:	4/1/2008
End Date:	Not reported
Planned Start Date:	Not reported
Planned End Date:	Not reported
Date Info Last Updated:	4/2/2008
Record Number:	28691

Facid:	VP16593
Event:	No Association Determination Issued
Additional Information:	None Entered
Start Date:	Not reported
End Date:	9/29/2008
Planned Start Date:	Not reported
Planned End Date:	Not reported
Date Info Last Updated:	9/29/2008
Record Number:	29444

Facid:	VP16593
Event:	No Association Determination Issued
Additional Information:	Lender for Wells Fargo
Start Date:	Not reported
End Date:	9/29/2008
Planned Start Date:	Not reported
Planned End Date:	Not reported
Date Info Last Updated:	9/29/2008

1300 - 1316 2ND STREET NORTH #4 (Continued) **S109096136**

Record Number: 29445

Facid: VP16593
Event: Technical Assistance Letter Sent
Additional Information: approving contingency plan for Midwest Steel
Start Date: Not reported
End Date: 5/27/2008
Planned Start Date: Not reported
Planned End Date: Not reported
Date Info Last Updated: 5/29/2008
Record Number: 28915

Facid: VP16593
GW Recepts Prot by Rem Actn: Not reported
Ecological receptors present: False
Type of ecological receptors: Not reported
Acres of contaminated soil: 2
Volume of contaminated soil: Not reported
Acres of surface water impacted: Not reported
Acres of wetland impacted: Not reported
Acres of sediment impacted: Not reported
GW Plume Area Acres: Not reported
Cleanup Conducted: True
Acres of Contam Soil remediate: 2
Volume of Soil Cleaned: Not reported
Municipal wells contamd: Not reported
Dom wells contam: Not reported
People Impct SW intake contam: Not reported
Drums Revolved from site: Not reported
Yr Soil Remediated: Not reported
Acres of Soil w/ Restrict Access: Not reported
Yr IC remedy complete: Not reported
Yr GW remedy completed: Not reported
Year GWIC completed: Not reported
Acres of wetland of sediment remediated: Not reported
Public financing: False
Assurance help: False
Land use Classfn At Site: Commercial
Land use Vicinity Of Site: Commercial
Deed notif Present On Site: False
Restrictive Covenant Present: False
Restrictions: 11/4/02 Restrictive Covenant requested as a condition of the RAP approval. Not received as of 12/09/03.
IC originally requested in RAP approval letter; after completion of the RAP, the IC was no longer needed.
GW Pump and Treat Used at site: False
Quaternary Perched: False
Quaternary Water Table: False
Quaternary Confined: False
Cretaceous: False
Plattville: False
St. peter: False
Prairie Duchien: False
Jordan: False
Ironton/Galesville: False
Mt Simon Hinckley: False

1300 - 1316 2ND STREET NORTH #4 (Continued) **S109096136**

Precambrian Undefferentiated:	False
Other/Unknown Aquifier:	False
Date Info Last Updated:	4/6/2006
Inst Control Info Updated:	4/6/2006
Inst Control Filed Location:	Not reported
SW Classification (Primary):	Not reported
SW Classification (Secondary):	Not reported
Miscellaneous: Not reported	
SW Comments:	Not reported

MN SRS:

Facility ID:	VP16593
SEC Address:	109 14th Avenue North
Link Id:	5751
Facility Type:	Motor Veh. Salvage
Active:	True
Pay Complete:	False
MPCA Region:	Metro
Size Acres:	1.7
HRS Score:	Not reported
Enforcement Lead Agency:	MPCA
Federal Defferal Plot:	False
Emergency:	False
Site Classification:	False
RD/RA:	False
RL/FS:	False
Fund financed:	False
Npl:	False
Plp:	False
District:	Metro
Program Referred from:	Not reported
Program Interest:	VIC
Physical Location:	none
Natural Source damage:	False
Clean up Cost:	Not reported
Indian Reservation:	False
Reserve Name:	Not reported
MPCA Owned Wells at site:	False
Created By:	Pjensen
Date Created:	4/1/2008
Date Last Updated:	4/2/2008
Federal Facility:	False
Primary Funding Source:	Not reported
EPA Id:	Not reported
MPCA Id:	Not reported
Alpha Sort:	Not reported
Legal Distt:	58B
Congressional Distt:	5
Public Land Survey Method:	Not reported
Map Scale For PLS Locational Data:	Not reported
Township 2:	Not reported
Range:	Not reported
PLS Township Suffix:	Not reported
section:	Not reported
PLS Qtr Section (160 Acres):	Not reported
PLS Qtr-Qtr Section (40 Acres):	Not reported

1300 - 1316 2ND STREET NORTH #4 (Continued) **S109096136**

Pls Qtr-Qtr-Qtr Section (10 Acres):	Not reported
Pls Qtr-Qtr-Qtr-Qtr Secion (2.5 Acres):	Not reported
Quad:	Not reported
NAD Number:	83
Desc Of UTM Coord Pt:	Not reported
UTM Coord Pt Data Source:	Not reported
Org Providing UTM Coord Point Data:	Not reported
mpcapgmac:	Not reported
Utm Coord Pt Data Collection Method:	Not reported
Date Of Utm Coord Pt Data Collection:	Not reported
COL Date Qual:	Not reported
Map Scale:	Not reported
verifmeth:	Not reported
horizref:	Not reported
Utm Source:	U
Utm Method:	M1
Utm Scale:	A
Utm Accuracy:	U
Utm East:	476561.69
Utm North:	4983159.5
Utm Zone:	15
Basin Code:	Not reported
Major Watershed:	Not reported
Minor Watershed:	Not reported
Public Land Survey Method 2:	Not reported
Map Scale For PLS Locational Data 2:	Not reported
Township 2:	Not reported
Range 2:	Not reported
PLS Township Suffix 2:	Not reported
Section 2:	Not reported
PLS Qtr Section (160 Acres) 2:	Not reported
PLS Qtr-Qtr Section (40 Acres) 2:	Not reported
PLS Qtr-Qtr Section (10 Acres) 2:	Not reported
PLS Qtr-Qtr Section (2.5 Acres) 2:	Not reported
Quad 2:	Not reported
File Location:	Staff Member's Desk
VIC Application GIS:	False
Notes:	File archived
Contact Type:	Staff TA (Technical Analyst)
Company Name:	MPCA
Contact Address:	520 Lafayette Rd.
Contact Address 2:	Not reported
Contact City,St,Zip:	St. Paul, MN 551554194
Contact Province:	Not reported
Contact Country:	Not reported
Contact Postal code:	Not reported
Contact Phone:	651-297-8279
Contact Phone Ext:	Not reported
Contact Fax:	Not reported
Contact E-mail:	mike.connolly@pca.state.mn.us
Contact Cell Phone:	Not reported
Contact Information Last Updated:	9/19/2002
Misc Contact Info:	Not reported
Receive Invoice:	F
Staff Id Num:	3219

Contact Type: Staff PL/PM (Project Leader/Project Manager)s

1300 - 1316 2ND STREET NORTH #4 (Continued) **S109096136**

Company Name: MPCA
Contact Address: 520 Lafayette Rd
Contact Address 2: Not reported
Contact City,St,Zip: St. Paul, MN 551554194
Contact Province: Not reported
Contact Country: Not reported
Contact Postal code: Not reported
Contact Phone: 6512967744
Contact Phone Ext: Not reported
Contact Fax: Not reported
Contact E-mail: Not reported
Contact Cell Phone: Not reported
Contact Information Last Updated: 9/19/2002
Misc Contact Info: Not reported
Receive Invoice: F
Staff Id Num: 3289

Contact Type: Owner
Company Name: CPED
Contact Address: 105 5th Avenue South
Contact Address 2: None
Contact City,St,Zip: Minneapolis, MN 55401
Contact Province: Not reported
Contact Country: Not reported
Contact Postal code: Not reported
Contact Phone: 6126735131
Contact Phone Ext: Not reported
Contact Fax: 6122365113
Contact E-mail: kevin.carroll@ci.mnpls.mn.us
Contact Cell Phone: Not reported
Contact Information Last Updated: 4/2/2008
Misc Contact Info: Not reported
Receive Invoice: F
Staff Id Num: Not reported

Contact Type: Voluntary Party
Company Name: Standard Plymouth, LLC
Contact Address: 410 West Lake Street
Contact Address 2: Not reported
Contact City,St,Zip: Minneapolis, MN 55408
Contact Province: Not reported
Contact Country: Not reported
Contact Postal code: Not reported
Contact Phone: 6128242656
Contact Phone Ext: Not reported
Contact Fax: 6124362392
Contact E-mail: ferrarated@aol.com
Contact Cell Phone: Not reported
Contact Information Last Updated: 4/2/2008
Misc Contact Info: Not reported
Receive Invoice: T
Staff Id Num: Not reported

Contact Type: Consultant
Company Name: Peer Engineering, Inc.
Contact Address: 7615 Golden Triangle Drive
Contact Address 2: Suite N

1300 - 1316 2ND STREET NORTH #4 (Continued) **S109096136**

Contact City,St,Zip:	Eden Prairie, MN 55344
Contact Province:	Not reported
Contact Country:	Not reported
Contact Postal code:	Not reported
Contact Phone:	9528313341
Contact Phone Ext:	Not reported
Contact Fax:	9528314552
Contact E-mail:	tlantto@peerengineering.com
Contact Cell Phone:	Not reported
Contact Information Last Updated:	4/2/2008
Misc Contact Info:	Not reported
Receive Invoice:	F
Staff Id Num:	Not reported

Contaminant Id:	Diesel Range Organics
Contaminated Media:	Soil
Req Cleanup Concluded:	Not reported
Cleanup Lvl Measure Units:	Not reported
Basis For Req Cleanup Lvl:	Not reported
Max Residual Contamination:	Not reported
Date Info Last Updated:	1/24/2003

Contaminant Id:	Lead
Contaminated Media:	Soil
Req Cleanup Concluded:	700
Cleanup Lvl Measure Units:	mg/Kg
Basis For Req Cleanup Lvl:	SRV (Soil Reference Value)
Max Residual Contamination:	5860
Date Info Last Updated:	1/24/2003

Contaminant Id:	Total PAHs
Contaminated Media:	Soil
Req Cleanup Concluded:	Not reported
Cleanup Lvl Measure Units:	Not reported
Basis For Req Cleanup Lvl:	Not reported
Max Residual Contamination:	Not reported
Date Info Last Updated:	1/24/2003

Contaminant Id:	Mercury
Contaminated Media:	Soil
Req Cleanup Concluded:	Not reported
Cleanup Lvl Measure Units:	Not reported
Basis For Req Cleanup Lvl:	Not reported
Max Residual Contamination:	Not reported
Date Info Last Updated:	1/24/2003

Contaminant Id:	Polychlorinated biphenyls; (PCBs
Contaminated Media:	Soil
Req Cleanup Concluded:	Not reported
Cleanup Lvl Measure Units:	Not reported
Basis For Req Cleanup Lvl:	Not reported
Max Residual Contamination:	Not reported
Date Info Last Updated:	1/24/2003

Contaminant Id:	Arsenic
Contaminated Media:	Soil
Req Cleanup Concluded:	Not reported

1300 - 1316 2ND STREET NORTH #4 (Continued) **S109096136**

Cleanup Lvl Measure Units: Not reported
Basis For Req Cleanup Lvl: Not reported
Max Residual Contamination: Not reported
Date Info Last Updated: 1/24/2003

Facid: VP16593
Event: 156
Additional Information: with Addendum #2 for new development plan
Start Date: Not reported
End Date: 4/11/2008
Planned Start Date: Not reported
Planned End Date: Not reported
Date Info Last Updated: 4/10/2008
Record Number: 28734

Facid: VP16593
Event: VIC Program Participation Dates (Start/End)
Additional Information: None Entered
Start Date: 4/1/2008
End Date: Not reported
Planned Start Date: Not reported
Planned End Date: Not reported
Date Info Last Updated: 4/2/2008
Record Number: 28691

Facid: VP16593
Event: No Association Determination Issued
Additional Information: None Entered
Start Date: Not reported
End Date: 9/29/2008
Planned Start Date: Not reported
Planned End Date: Not reported
Date Info Last Updated: 9/29/2008
Record Number: 29444

Facid: VP16593
Event: No Association Determination Issued
Additional Information: Lender for Wells Fargo
Start Date: Not reported
End Date: 9/29/2008
Planned Start Date: Not reported
Planned End Date: Not reported
Date Info Last Updated: 9/29/2008
Record Number: 29445

Facid: VP16593
Event: Technical Assistance Letter Sent
Additional Information: approving contingency plan for Midwest Steel
Start Date: Not reported
End Date: 5/27/2008
Planned Start Date: Not reported
Planned End Date: Not reported
Date Info Last Updated: 5/29/2008
Record Number: 28915

Facid: VP16593
GW Recepts Prot by Rem Actn: Not reported

1300 - 1316 2ND STREET NORTH #4 (Continued) **S109096136**

Ecological receptors present:	False
Type of ecological receptors:	Not reported
Acres of contaminated soil:	2
Volume of contaminated soil:	Not reported
Acres of surface water impacted:	Not reported
Acres of wetland impacted:	Not reported
Acres of sediment impacted:	Not reported
GW Plume Area Acres:	Not reported
Cleanup Conducted:	True
Acres of Contam Soil remediate:	2
Volume of Soil Cleaned:	Not reported
# Municipal wells contamd:	Not reported
# Dom wells contam:	Not reported
# People Impct SW intake contam:	Not reported
# Drums Revolved from site:	Not reported
Yr Soil Remediated:	Not reported
Acres of Soil w/ Restrict Access:	Not reported
Yr IC remedy complete:	Not reported
Yr GW remedy completed:	Not reported
Year GWIC completed:	Not reported
Acres of wetland of sediment remediated:	Not reported
Public financing:	False
Assurance help:	False
Land use Classfn At Site:	Commercial
Land use Vicinity Of Site:	Commercial
Deed notif Present On Site:	False
Restrictive Covenant Present:	False

Restrictions: 11/4/02 Restrictive Covenant requested as a condition of the RAP approval. Not received as of 12/09/03.
IC originally requested in RAP approval letter; after completion of the RAP, the IC was no longer needed.

GW Pump and Treat Used at site:	False
Quaternary Perched:	False
Quaternary Water Table:	False
Quaternary Confined:	False
Cretaceous:	False
Plattville:	False
St. peter:	False
Prairie Duchien:	False
Jordan:	False
Ironton/Galesville:	False
Mt Simon Hinckley:	False
Precambrian Undefferentiated:	False
Other/Unknown Aquifier:	False
Date Info Last Updated:	4/6/2006
Inst Control Info Updated:	4/6/2006
Inst Control Filed Location:	Not reported
SW Classification (Primary):	Not reported
SW Classification (Secondary):	Not reported

Miscellaneous: Not reported

SW Comments: Not reported

AI226 **1300-1316 - 2ND STREET NORTH** **MN LS** **S105710612**
WSW **1300-1316 2ND ST N** **N/A**
1/4-1/2 **MINNEAPOLIS, MN 55411**
0.392 mi.
2072 ft. **Site 10 of 15 in cluster AI**

Relative:
Higher

Actual:
828 ft.

MN LS:

Link ID:	5751
EPA ID:	Not reported
MPCA ID:	VP16593
Method:	M1
CERCLIS:	No
National Priorities List:	No
PLP:	No
Voluntary Cleanup & Investigation:	Yes
RCRA Treatment Storage & Disposal:	No
RCRA Generator:	No
Solid Waste Permit:	No
Dumps:	No
No Further Remedial Action Planned:	No
Delisted From PLP By MPCA:	No
LCP:	No
Brownfield:	No
Entity Type:	VIC

AI227 **1300 - 1316 2ND STREET NORTH** **VIC** **S108078663**
WSW **1300-1316 2ND STREET NORTH** **INST CONTROL** **N/A**
1/4-1/2 **MINNEAPOLIS, MN 55411** **SRS**
0.392 mi.
2072 ft. **Site 11 of 15 in cluster AI**

Relative:
Higher

Actual:
828 ft.

MN Voluntary Investigation Cleanup Program:

Facility ID:	VP16590
Facility Type:	Motor Veh. Salvage
Facility Address 2:	Not reported
Core Program Interest Id:	337977
Link Id:	5751
Active:	False
Pay Complete:	False
MPCA Region:	Metro
Size Acres:	1.3
HRS Score:	Not reported
Enforcement Lead Agency:	MPCA
Federal Defferal Plot:	False
Emergency:	False
Site Classification:	False
RD/RA:	False
RL/FS:	False
Fund financed:	False
Npl:	False
Plp:	False
District:	Metro
Program Reffered from:	Not reported
Program Interest:	VIC
Physical Location:	none
Natural Source damage:	False
Clean up Cost:	Not reported
Indian Reservation:	False
Reservation Name:	Not reported
MPCA Owned Wells at site:	False

1300 - 1316 2ND STREET NORTH (Continued) **S108078663**

Created By:	Pjensen
Date Created:	9/16/2002
Date Last Updated:	8/15/2007
Federal Facility:	False
Primary Funding Source:	Not reported
EPA Id:	Not reported
MPCA Id:	Not reported
Alpha Sort:	Not reported
Legal Distt:	58B
Congressional Dist:	5
Scale Of Map Used Pls Loc Data:	Not reported
Township:	Not reported
Range:	Not reported
Range East West:	Not reported
Section:	Not reported
Pls Qtr Section (160 Acres):	Not reported
Pls Qtr Qtr Section (40 Acres):	Not reported
Pls Qtr-Qtr-Qtr Section (10 Acres):	Not reported
Pls Qtr-Qtr-Qtr-Qtr Section (2.5 Acres):	Not reported
Quad:	Not reported
NAD Number:	83
Desc Of UTM Coord Pt:	Not reported
UTM Coord Pt Data Source:	Not reported
Org Providing The UTM Coord Point Data:	Not reported
Method For Loc Public Land Survey:	Not reported
Method Of Utm Coord Pt Data Collection:	Not reported
Date Of Utm Coord Pt Data Collection:	Not reported
COL Date Qual:	Not reported
Map Scale:	Not reported
Verification Method:	Not reported
horizref:	Not reported
Utm Source:	U
Utm Method:	M1
Utm Scale:	A
Utm Accuracy:	U
Utm East:	476561.69
Utm North:	4983159.5
Utm Zone:	15
Basin Code:	2
Major Watershed:	20
Major Watershed:	Not reported
Method For Loc Public Land Survey:	Not reported
Scale Of Map Used Pls Loc Data:	Not reported
Township 2:	Not reported
Range 2:	Not reported
Range East West:	Not reported
Section 2:	Not reported
Pls Qtr Section (160 Acres) 2:	Not reported
Pls Qtr Qtr Section (40 Acres)2:	Not reported
Pls Qtr Qtr Qtr Section (10 Acres)2:	Not reported
Pls Qtr Qtr Qtr Qtr Section (2.5 Acres) 2:	Not reported
Quad 2:	Not reported
File Location:	Archival Storage
GIS Application GIS:	False
Notes:	File archived
Contact Type:	Staff PL/PM (Project Leader/Project Manager)s
Company Name:	MPCA

1300 - 1316 2ND STREET NORTH (Continued) **S108078663**

Contact Address:	520 Lafayette Rd
Contact Address 2:	Not reported
Contact City,St,Zip:	St. Paul, MN 551554194
Contact Province:	Not reported
Contact Country:	Not reported
Contact Postal code:	Not reported
Contact Phone:	6512967744
Contact Phone Ext:	Not reported
Contact Fax:	6512969707
Contact E-mail:	Not reported
Contact Cell Phone:	Not reported
Contact Information Last Updated:	9/19/2002
Misc Contact Info:	Not reported
Receive Invoice:	F
Staff Id Num:	3289

Contact Type:	Voluntary Party
Company Name:	MCDA
Contact Address:	105 5th Avenue South, Suite 200
Contact Address 2:	Not reported
Contact City,St,Zip:	Minneapolis, MN 554012534
Contact Province:	Not reported
Contact Country:	Not reported
Contact Postal code:	Not reported
Contact Phone:	6126735033
Contact Phone Ext:	Not reported
Contact Fax:	Not reported
Contact E-mail:	Not reported
Contact Cell Phone:	Not reported
Contact Information Last Updated:	9/19/2002
Misc Contact Info:	Not reported
Receive Invoice:	T
Staff Id Num:	Not reported

Contact Type:	Consultant
Company Name:	Earth Tech
Contact Address:	3033 Campus Drive North, Suite 175
Contact Address 2:	Not reported
Contact City,St,Zip:	Minnneapolis, MN 55441
Contact Province:	Not reported
Contact Country:	Not reported
Contact Postal code:	Not reported
Contact Phone:	7635512440
Contact Phone Ext:	Not reported
Contact Fax:	7635512499
Contact E-mail:	jerry_canfield@earthtech.com
Contact Cell Phone:	Not reported
Contact Information Last Updated:	9/19/2002
Misc Contact Info:	Not reported
Receive Invoice:	F
Staff Id Num:	Not reported

Contact Type:	Staff TA (Technical Analyst)
Company Name:	MPCA
Contact Address:	520 Lafayette Rd.
Contact Address 2:	Not reported
Contact City,St,Zip:	St. Paul, MN 551554194

1300 - 1316 2ND STREET NORTH (Continued) **S108078663**

Contact Province:	Not reported
Contact Country:	Not reported
Contact Postal code:	Not reported
Contact Phone:	651-297-8279
Contact Phone Ext:	Not reported
Contact Fax:	651-296-9707
Contact E-mail:	mike.connolly@pca.state.mn.us
Contact Cell Phone:	Not reported
Contact Information Last Updated:	9/19/2002
Misc Contact Info:	Not reported
Receive Invoice:	F
Staff Id Num:	3219

Contaminant Id:	Lead
Contaminated Media:	Soil
Req Cleanup Concluded:	700
Cleanup Lvl Measure Units:	mg/Kg
Basis For Req Cleanup Lvl:	SRV (Soil Reference Value)
Max Residual Contamination:	5860
Date Info Last Updated:	1/24/2003

Contaminant Id:	Polychlorinated biphenyls; (PCBs
Contaminated Media:	Soil
Req Cleanup Concluded:	Not reported
Cleanup Lvl Measure Units:	Not reported
Basis For Req Cleanup Lvl:	Not reported
Max Residual Contamination:	Not reported
Date Info Last Updated:	1/24/2003

Contaminant Id:	Total PAHs
Contaminated Media:	Soil
Req Cleanup Concluded:	Not reported
Cleanup Lvl Measure Units:	Not reported
Basis For Req Cleanup Lvl:	Not reported
Max Residual Contamination:	Not reported
Date Info Last Updated:	1/24/2003

Contaminant Id:	Mercury
Contaminated Media:	Soil
Req Cleanup Concluded:	Not reported
Cleanup Lvl Measure Units:	Not reported
Basis For Req Cleanup Lvl:	Not reported
Max Residual Contamination:	Not reported
Date Info Last Updated:	1/24/2003

Contaminant Id:	Arsenic
Contaminated Media:	Soil
Req Cleanup Concluded:	Not reported
Cleanup Lvl Measure Units:	Not reported
Basis For Req Cleanup Lvl:	Not reported
Max Residual Contamination:	Not reported
Date Info Last Updated:	1/24/2003

Contaminant Id:	Diesel Range Organics
Contaminated Media:	Soil
Req Cleanup Concluded:	Not reported
Cleanup Lvl Measure Units:	Not reported

1300 - 1316 2ND STREET NORTH (Continued) **S108078663**

Basis For Req Cleanup Lvl: Not reported
Max Residual Contamination: Not reported
Date Info Last Updated: 1/24/2003

Facid: VP16590
Event: 156
Additional Information: None Entered
Start Date: Not reported
End Date: 11/4/2002
Planned Start Date: Not reported
Planned End Date: Not reported
Date Info Last Updated: 1/24/2003
Record Number: 16253

Facid: VP16590
Event: 214
Additional Information: Requested in RAP approval
Start Date: Not reported
End Date: Not reported
Planned Start Date: Not reported
Planned End Date: Not reported
Date Info Last Updated: 12/22/2005
Record Number: 24599

Facid: VP16590
Event: 214
Additional Information: draft Restrictive Covenant
Start Date: Not reported
End Date: Not reported
Planned Start Date: Not reported
Planned End Date: Not reported
Date Info Last Updated: 12/22/2005
Record Number: 24598

Facid: VP16590
Event: 218
Additional Information: None Entered
Start Date: Not reported
End Date: 3/21/2006
Planned Start Date: Not reported
Planned End Date: Not reported
Date Info Last Updated: 4/5/2006
Record Number: 25005

Facid: VP16590
Event: Remedial Action
Additional Information: Date unknown (auto-appended event)...
Start Date: Not reported
End Date: Not reported
Planned Start Date: Not reported
Planned End Date: Not reported
Date Info Last Updated: 10/10/2003
Record Number: 17436

Facid: VP16590
Event: VIC Program Participation Dates (Start/End)
Additional Information: None Entered

1300 - 1316 2ND STREET NORTH (Continued) **S108078663**

Start Date:	9/16/2002
End Date:	3/21/2006
Planned Start Date:	Not reported
Planned End Date:	Not reported
Date Info Last Updated:	9/19/2002
Record Number:	15260

Facid:	VP16590
GW Recepts Prot by Rem Actn:	Not reported
Ecological receptors present:	False
Type of ecological receptors:	Not reported
Acres of contaminated soil:	2
Volume of contaminated soil:	Not reported
Acres of surface water impacted:	Not reported
Acres of wetland impacted:	Not reported
Acres of sediment impacted:	Not reported
GW Plume Area Acres:	Not reported
Cleanup Conducted:	True
Acres of Contam Soil remediate:	2
Volume of Soil Cleaned:	Not reported
# Municipal wells contamd:	Not reported
# Dom wells contam:	Not reported
# People Impct SW intake contam:	Not reported
# Drums Revolved from site:	Not reported
Yr Soil Remediated:	Not reported
Acres of Soil w/ Restrict Access:	Not reported
Yr IC remedy complete:	Not reported
Yr GW remedy completed:	Not reported
Year GWIC completed:	Not reported
Acres of wetland of sediment remediated:	Not reported
Public financing:	False
Assurance help:	False
Land use Classfn At Site:	Commercial
Land use Vicinity Of Site:	Commercial
Deed notif Present On Site:	False
Restrictive Covenant Present:	False
Restrictions:	11/4/02 Restrictive Covenant requested as a condition of the RAP approval. Not received as of 12/09/03. IC originally requested in RAP approval letter; after completion of the RAP, the IC was no longer needed.
GW Pump and Treat Used at site:	False
Quaternary Perched:	False
Quaternary Water Table:	False
Quaternary Confined:	False
Cretaceous:	False
Plattville:	False
St. peter:	False
Prairie Duchien:	False
Jordan:	False
Ironton/Galesville:	False
Mt Simon Hinckley:	False
Precambrian Undefferentiated:	False
Other/Unknown Aquifier:	False
Date Info Last Updated:	4/6/2006
Inst Control Info Updated:	4/6/2006
Inst Control Filed Location:	Not reported

1300 - 1316 2ND STREET NORTH (Continued) **S108078663**

SW Classification (Primary): Not reported
SW Classification (Secondary): Not reported
Miscellaneous: Not reported
SW Comments: Not reported

MN INSTITUTIONAL CONTROL:

Facility ID:	VP16590
SEC Address:	Not reported
Core Program Interest Id:	337977
Link Id:	5751
Facility Type:	Motor Veh. Salvage
Active:	False
Pay Complete:	False
MPCA Region:	Metro
Size Acres:	1.3
HRS Score:	Not reported
Enforcement Lead Agency:	MPCA
Federal Defferal Plot:	False
Emergency:	False
Site Classification:	False
RD/RA:	False
RL/FS:	False
Fund financed:	False
Npl:	False
Plp:	False
District:	Metro
Program Reffered from:	Not reported
Program Interest:	VIC
Physical Location:	none
Natural Source damage:	False
Clean up Cost:	Not reported
Indian Reservation:	False
Reserve Name:	Not reported
MPCA Owned Wells at site:	False
Created By:	Pjensen
Date Created:	9/16/2002
Date Last Updated:	8/15/2007
Federal Facility:	False
Primary Funding Source:	Not reported
EPA Id:	Not reported
MPCA Id:	Not reported
Alpha Sort:	Not reported
Legal Distt:	58B
Congressional Distt:	5
Public Land Survey Method:	Not reported
Map Scale For PLS Locational Data:	Not reported
Township 2:	Not reported
Range:	Not reported
PLS Township Suffix:	Not reported
section:	Not reported
PLS Qtr Section (160 Acres):	Not reported
PLS Qtr-Qtr Section (40 Acres):	Not reported
Pls Qtr-Qtr-Qtr Section (10 Acres):	Not reported
Pls Qtr-Qtr-Qtr-Qtr Secion (2.5 Acres):	Not reported
Quad:	Not reported
NAD Number:	83

1300 - 1316 2ND STREET NORTH (Continued) **S108078663**

Desc Of UTM Coord Pt:	Not reported
UTM Coord Pt Data Source:	Not reported
Org Providing UTM Coord Point Data:	Not reported
mpcapgmac:	Not reported
Utm Coord Pt Data Collection Method:	Not reported
Date Of Utm Coord Pt Data Collection:	Not reported
COL Date Qual:	Not reported
Map Scale:	Not reported
verifmeth:	Not reported
horizref:	Not reported
Utm Source:	U
Utm Method:	M1
Utm Scale:	A
Utm Accuracy:	U
Utm East:	476561.69
Utm North:	4983159.5
Utm Zone:	15
Basin Code:	2
Major Watershed:	20
Minor Watershed:	Not reported
Public Land Survey Method 2:	Not reported
Map Scale For PLS Locational Data 2:	Not reported
Township 2:	Not reported
Range 2:	Not reported
PLS Township Suffix 2:	Not reported
Section 2:	Not reported
PLS Qtr Section (160 Acres) 2:	Not reported
PLS Qtr-Qtr Section (40 Acres) 2:	Not reported
PLS Qtr-Qtr Section (10 Acres) 2:	Not reported
PLS Qtr-Qtr Section (2.5 Acres) 2:	Not reported
Quad 2:	Not reported
File Location:	Archival Storage
VIC Application GIS:	False

Notes: File archived

Contact Type:	Staff PL/PM (Project Leader/Project Manager)s
Company Name:	MPCA
Contact Address:	520 Lafayette Rd
Contact Address 2:	Not reported
Contact City,St,Zip:	St. Paul, MN 551554194
Contact Province:	Not reported
Contact Country:	Not reported
Contact Postal code:	Not reported
Contact Phone:	6512967744
Contact Phone Ext:	Not reported
Contact Fax:	6512969707
Contact E-mail:	Not reported
Contact Cell Phone:	Not reported
Contact Information Last Updated:	9/19/2002
Misc Contact Info:	Not reported
Receive Invoice:	F
Staff Id Num:	3289

Contact Type:	Voluntary Party
Company Name:	MCDA
Contact Address:	105 5th Avenue South, Suite 200
Contact Address 2:	Not reported
Contact City,St,Zip:	Minneapolis, MN 554012534

1300 - 1316 2ND STREET NORTH (Continued) **S108078663**

Contact Province:	Not reported
Contact Country:	Not reported
Contact Postal code:	Not reported
Contact Phone:	6126735033
Contact Phone Ext:	Not reported
Contact Fax:	Not reported
Contact E-mail:	Not reported
Contact Cell Phone:	Not reported
Contact Information Last Updated:	9/19/2002
Misc Contact Info:	Not reported
Receive Invoice:	T
Staff Id Num:	Not reported

Contact Type:	Consultant
Company Name:	Earth Tech
Contact Address:	3033 Campus Drive North, Suite 175
Contact Address 2:	Not reported
Contact City,St,Zip:	Minnneapolis, MN 55441
Contact Province:	Not reported
Contact Country:	Not reported
Contact Postal code:	Not reported
Contact Phone:	7635512440
Contact Phone Ext:	Not reported
Contact Fax:	7635512499
Contact E-mail:	jerry_canfield@earthtech.com
Contact Cell Phone:	Not reported
Contact Information Last Updated:	9/19/2002
Misc Contact Info:	Not reported
Receive Invoice:	F
Staff Id Num:	Not reported

Contact Type:	Staff TA (Technical Analyst)
Company Name:	MPCA
Contact Address:	520 Lafayette Rd.
Contact Address 2:	Not reported
Contact City,St,Zip:	St. Paul, MN 551554194
Contact Province:	Not reported
Contact Country:	Not reported
Contact Postal code:	Not reported
Contact Phone:	651-297-8279
Contact Phone Ext:	Not reported
Contact Fax:	651-296-9707
Contact E-mail:	mike.connolly@pca.state.mn.us
Contact Cell Phone:	Not reported
Contact Information Last Updated:	9/19/2002
Misc Contact Info:	Not reported
Receive Invoice:	F
Staff Id Num:	3219

Contaminant Id:	Lead
Contaminated Media:	Soil
Req Cleanup Concluded:	700
Cleanup Lvl Measure Units:	mg/Kg
Basis For Req Cleanup Lvl:	SRV (Soil Reference Value)
Max Residual Contamination:	5860
Date Info Last Updated:	1/24/2003

1300 - 1316 2ND STREET NORTH (Continued) **S108078663**

Contaminant Id:	Polychlorinated biphenyls; (PCBs
Contaminated Media:	Soil
Req Cleanup Concluded:	Not reported
Cleanup Lvl Measure Units:	Not reported
Basis For Req Cleanup Lvl:	Not reported
Max Residual Contamination:	Not reported
Date Info Last Updated:	1/24/2003

Contaminant Id:	Total PAHs
Contaminated Media:	Soil
Req Cleanup Concluded:	Not reported
Cleanup Lvl Measure Units:	Not reported
Basis For Req Cleanup Lvl:	Not reported
Max Residual Contamination:	Not reported
Date Info Last Updated:	1/24/2003

Contaminant Id:	Mercury
Contaminated Media:	Soil
Req Cleanup Concluded:	Not reported
Cleanup Lvl Measure Units:	Not reported
Basis For Req Cleanup Lvl:	Not reported
Max Residual Contamination:	Not reported
Date Info Last Updated:	1/24/2003

Contaminant Id:	Arsenic
Contaminated Media:	Soil
Req Cleanup Concluded:	Not reported
Cleanup Lvl Measure Units:	Not reported
Basis For Req Cleanup Lvl:	Not reported
Max Residual Contamination:	Not reported
Date Info Last Updated:	1/24/2003

Contaminant Id:	Diesel Range Organics
Contaminated Media:	Soil
Req Cleanup Concluded:	Not reported
Cleanup Lvl Measure Units:	Not reported
Basis For Req Cleanup Lvl:	Not reported
Max Residual Contamination:	Not reported
Date Info Last Updated:	1/24/2003

Facid:	VP16590
Event:	156
Additional Information:	None Entered
Start Date:	Not reported
End Date:	11/4/2002
Planned Start Date:	Not reported
Planned End Date:	Not reported
Date Info Last Updated:	1/24/2003
Record Number:	16253

Facid:	VP16590
Event:	214
Additional Information:	Requested in RAP approval
Start Date:	Not reported
End Date:	Not reported
Planned Start Date:	Not reported
Planned End Date:	Not reported

1300 - 1316 2ND STREET NORTH (Continued) **S108078663**

Date Info Last Updated:	12/22/2005
Record Number:	24599

Facid:	VP16590
Event:	214
Additional Information:	draft Restrictive Covenant
Start Date:	Not reported
End Date:	Not reported
Planned Start Date:	Not reported
Planned End Date:	Not reported
Date Info Last Updated:	12/22/2005
Record Number:	24598

Facid:	VP16590
Event:	218
Additional Information:	None Entered
Start Date:	Not reported
End Date:	3/21/2006
Planned Start Date:	Not reported
Planned End Date:	Not reported
Date Info Last Updated:	4/5/2006
Record Number:	25005

Facid:	VP16590
Event:	Remedial Action
Additional Information:	Date unknown (auto-appended event)...
Start Date:	Not reported
End Date:	Not reported
Planned Start Date:	Not reported
Planned End Date:	Not reported
Date Info Last Updated:	10/10/2003
Record Number:	17436

Facid:	VP16590
Event:	VIC Program Participation Dates (Start/End)
Additional Information:	None Entered
Start Date:	9/16/2002
End Date:	3/21/2006
Planned Start Date:	Not reported
Planned End Date:	Not reported
Date Info Last Updated:	9/19/2002
Record Number:	15260

Facid:	VP16590
GW Recepts Prot by Rem Actn:	Not reported
Ecological receptors present:	False
Type of ecological receptors:	Not reported
Acres of contaminated soil:	2
Volume of contaminated soil:	Not reported
Acres of surface water impacted:	Not reported
Acres of wetland impacted:	Not reported
Acres of sediment impacted:	Not reported
GW Plume Area Acres:	Not reported
Cleanup Conducted:	True
Acres of Contam Soil remediate:	2
Volume of Soil Cleaned:	Not reported
# Municipal wells contamd:	Not reported

1300 - 1316 2ND STREET NORTH (Continued) **S108078663**

# Dom wells contam:	Not reported
# People Impct SW intake contam:	Not reported
# Drums Revolved from site:	Not reported
Yr Soil Remediated:	Not reported
Acres of Soil w/ Restrict Access:	Not reported
Yr IC remedy complete:	Not reported
Yr GW remedy completed:	Not reported
Year GWIC completed:	Not reported
Acres of wetland of sediment remediated:	Not reported
Public financing:	False
Assurance help:	False
Land use Classfn At Site:	Commercial
Land use Vicinity Of Site:	Commercial
Deed notif Present On Site:	False
Restrictive Covenant Present:	False

Restrictions: 11/4/02 Restrictive Covenant requested as a condition of the RAP approval. Not received as of 12/09/03.
IC originally requested in RAP approval letter; after completion of the RAP, the IC was no longer needed.

GW Pump and Treat Used at site:	False
Quaternary Perched:	False
Quaternary Water Table:	False
Quaternary Confined:	False
Cretaceous:	False
Plattville:	False
St. peter:	False
Prairie Duchien:	False
Jordan:	False
Ironton/Galesville:	False
Mt Simon Hinckley:	False
Precambrian Undefferentiated:	False
Other/Unknown Aquifier:	False
Date Info Last Updated:	4/6/2006
Inst Control Info Updated:	4/6/2006
Inst Control Filed Location:	Not reported
SW Classification (Primary):	Not reported
SW Classification (Secondary):	Not reported

Miscellaneous: Not reported

SW Comments: Not reported

MN SRS:

Facility ID:	VP16590
SEC Address:	Not reported
Link Id:	5751
Facility Type:	Motor Veh. Salvage
Active:	False
Pay Complete:	False
MPCA Region:	Metro
Size Acres:	1.3
HRS Score:	Not reported
Enforcement Lead Agency:	MPCA
Federal Defferal Plot:	False
Emergency:	False
Site Classification:	False
RD/RA:	False

1300 - 1316 2ND STREET NORTH (Continued) **S108078663**

RL/FS:	False
Fund financed:	False
Npl:	False
Plp:	False
District:	Metro
Program Referred from:	Not reported
Program Interest:	VIC
Physical Location:	none
Natural Source damage:	False
Clean up Cost:	Not reported
Indian Reservation:	False
Reserve Name:	Not reported
MPCA Owned Wells at site:	False
Created By:	Pjensen
Date Created:	9/16/2002
Date Last Updated:	8/15/2007
Federal Facility:	False
Primary Funding Source:	Not reported
EPA Id:	Not reported
MPCA Id:	Not reported
Alpha Sort:	Not reported
Legal Distt:	58B
Congressional Distt:	5
Public Land Survey Method:	Not reported
Map Scale For PLS Locational Data:	Not reported
Township 2:	Not reported
Range:	Not reported
PLS Township Suffix:	Not reported
section:	Not reported
PLS Qtr Section (160 Acres):	Not reported
PLS Qtr-Qtr Section (40 Acres):	Not reported
Pls Qtr-Qtr-Qtr Section (10 Acres):	Not reported
Pls Qtr-Qtr-Qtr-Qtr Secion (2.5 Acres):	Not reported
Quad:	Not reported
NAD Number:	83
Desc Of UTM Coord Pt:	Not reported
UTM Coord Pt Data Source:	Not reported
Org Providing UTM Coord Point Data:	Not reported
mpcapgmac:	Not reported
Utm Coord Pt Data Collection Method:	Not reported
Date Of Utm Coord Pt Data Collection:	Not reported
COL Date Qual:	Not reported
Map Scale:	Not reported
verifmeth:	Not reported
horizref:	Not reported
Utm Source:	U
Utm Method:	M1
Utm Scale:	A
Utm Accuracy:	U
Utm East:	476561.69
Utm North:	4983159.5
Utm Zone:	15
Basin Code:	2
Major Watershed:	20
Minor Watershed:	Not reported
Public Land Survey Method 2:	Not reported
Map Scale For PLS Locational Data 2:	Not reported

1300 - 1316 2ND STREET NORTH (Continued) **S108078663**

Township 2: Not reported
Range 2: Not reported
PLS Township Suffix 2: Not reported
Section 2: Not reported
PLS Qtr Section (160 Acres) 2: Not reported
PLS Qtr-Qtr Section (40 Acres) 2: Not reported
PLS Qtr-Qtr Section (10 Acres) 2: Not reported
PLS Qtr-Qtr Section (2.5 Acres) 2: Not reported
Quad 2: Not reported
File Location: Archival Storage
VIC Application GIS: False
Notes: File archived
Contact Type: Staff PL/PM (Project Leader/Project Manager)s
Company Name: MPCA
Contact Address: 520 Lafayette Rd
Contact Address 2: Not reported
Contact City,St,Zip: St. Paul, MN 551554194
Contact Province: Not reported
Contact Country: Not reported
Contact Postal code: Not reported
Contact Phone: 6512967744
Contact Phone Ext: Not reported
Contact Fax: 6512969707
Contact E-mail: Not reported
Contact Cell Phone: Not reported
Contact Information Last Updated: 9/19/2002
Misc Contact Info: Not reported
Receive Invoice: F
Staff Id Num: 3289

Contact Type: Voluntary Party
Company Name: MCDA
Contact Address: 105 5th Avenue South, Suite 200
Contact Address 2: Not reported
Contact City,St,Zip: Minneapolis, MN 554012534
Contact Province: Not reported
Contact Country: Not reported
Contact Postal code: Not reported
Contact Phone: 6126735033
Contact Phone Ext: Not reported
Contact Fax: Not reported
Contact E-mail: Not reported
Contact Cell Phone: Not reported
Contact Information Last Updated: 9/19/2002
Misc Contact Info: Not reported
Receive Invoice: T
Staff Id Num: Not reported

Contact Type: Consultant
Company Name: Earth Tech
Contact Address: 3033 Campus Drive North, Suite 175
Contact Address 2: Not reported
Contact City,St,Zip: Minnneapolis, MN 55441
Contact Province: Not reported
Contact Country: Not reported
Contact Postal code: Not reported
Contact Phone: 7635512440

1300 - 1316 2ND STREET NORTH (Continued) **S108078663**

Contact Phone Ext:	Not reported
Contact Fax:	7635512499
Contact E-mail:	jerry_canfield@earthtech.com
Contact Cell Phone:	Not reported
Contact Information Last Updated:	9/19/2002
Misc Contact Info:	Not reported
Receive Invoice:	F
Staff Id Num:	Not reported

Contact Type:	Staff TA (Technical Analyst)
Company Name:	MPCA
Contact Address:	520 Lafayette Rd.
Contact Address 2:	Not reported
Contact City,St,Zip:	St. Paul, MN 551554194
Contact Province:	Not reported
Contact Country:	Not reported
Contact Postal code:	Not reported
Contact Phone:	651-297-8279
Contact Phone Ext:	Not reported
Contact Fax:	651-296-9707
Contact E-mail:	mike.connolly@pca.state.mn.us
Contact Cell Phone:	Not reported
Contact Information Last Updated:	9/19/2002
Misc Contact Info:	Not reported
Receive Invoice:	F
Staff Id Num:	3219

Contaminant Id:	Lead
Contaminated Media:	Soil
Req Cleanup Concluded:	700
Cleanup Lvl Measure Units:	mg/Kg
Basis For Req Cleanup Lvl:	SRV (Soil Reference Value)
Max Residual Contamination:	5860
Date Info Last Updated:	1/24/2003

Contaminant Id:	Polychlorinated biphenyls; (PCBs
Contaminated Media:	Soil
Req Cleanup Concluded:	Not reported
Cleanup Lvl Measure Units:	Not reported
Basis For Req Cleanup Lvl:	Not reported
Max Residual Contamination:	Not reported
Date Info Last Updated:	1/24/2003

Contaminant Id:	Total PAHs
Contaminated Media:	Soil
Req Cleanup Concluded:	Not reported
Cleanup Lvl Measure Units:	Not reported
Basis For Req Cleanup Lvl:	Not reported
Max Residual Contamination:	Not reported
Date Info Last Updated:	1/24/2003

Contaminant Id:	Mercury
Contaminated Media:	Soil
Req Cleanup Concluded:	Not reported
Cleanup Lvl Measure Units:	Not reported
Basis For Req Cleanup Lvl:	Not reported
Max Residual Contamination:	Not reported

1300 - 1316 2ND STREET NORTH (Continued) **S108078663**

Date Info Last Updated: 1/24/2003

Contaminant Id: Arsenic
Contaminated Media: Soil
Req Cleanup Concluded: Not reported
Cleanup Lvl Measure Units: Not reported
Basis For Req Cleanup Lvl: Not reported
Max Residual Contamination: Not reported
Date Info Last Updated: 1/24/2003

Contaminant Id: Diesel Range Organics
Contaminated Media: Soil
Req Cleanup Concluded: Not reported
Cleanup Lvl Measure Units: Not reported
Basis For Req Cleanup Lvl: Not reported
Max Residual Contamination: Not reported
Date Info Last Updated: 1/24/2003

Facid: VP16590
Event: 156
Additional Information: None Entered
Start Date: Not reported
End Date: 11/4/2002
Planned Start Date: Not reported
Planned End Date: Not reported
Date Info Last Updated: 1/24/2003
Record Number: 16253

Facid: VP16590
Event: 214
Additional Information: Requested in RAP approval
Start Date: Not reported
End Date: Not reported
Planned Start Date: Not reported
Planned End Date: Not reported
Date Info Last Updated: 12/22/2005
Record Number: 24599

Facid: VP16590
Event: 214
Additional Information: draft Restrictive Covenant
Start Date: Not reported
End Date: Not reported
Planned Start Date: Not reported
Planned End Date: Not reported
Date Info Last Updated: 12/22/2005
Record Number: 24598

Facid: VP16590
Event: 218
Additional Information: None Entered
Start Date: Not reported
End Date: 3/21/2006
Planned Start Date: Not reported
Planned End Date: Not reported
Date Info Last Updated: 4/5/2006
Record Number: 25005

1300 - 1316 2ND STREET NORTH (Continued) **S108078663**

Facid:	VP16590
Event:	Remedial Action
Additional Information:	Date unknown (auto-appended event)...
Start Date:	Not reported
End Date:	Not reported
Planned Start Date:	Not reported
Planned End Date:	Not reported
Date Info Last Updated:	10/10/2003
Record Number:	17436

Facid:	VP16590
Event:	VIC Program Participation Dates (Start/End)
Additional Information:	None Entered
Start Date:	9/16/2002
End Date:	3/21/2006
Planned Start Date:	Not reported
Planned End Date:	Not reported
Date Info Last Updated:	9/19/2002
Record Number:	15260

Facid:	VP16590
GW Recepts Prot by Rem Actn:	Not reported
Ecological receptors present:	False
Type of ecological receptors:	Not reported
Acres of contaminated soil:	2
Volume of contaminated soil:	Not reported
Acres of surface water impacted:	Not reported
Acres of wetland impacted:	Not reported
Acres of sediment impacted:	Not reported
GW Plume Area Acres:	Not reported
Cleanup Conducted:	True
Acres of Contam Soil remediate:	2
Volume of Soil Cleaned:	Not reported
# Municipal wells contamd:	Not reported
# Dom wells contam:	Not reported
# People Impct SW intake contam:	Not reported
# Drums Revolved from site:	Not reported
Yr Soil Remediated:	Not reported
Acres of Soil w/ Restrict Access:	Not reported
Yr IC remedy complete:	Not reported
Yr GW remedy completed:	Not reported
Year GWIC completed:	Not reported
Acres of wetland of sediment remediated:	Not reported
Public financing:	False
Assurance help:	False
Land use Classfn At Site:	Commercial
Land use Vicinity Of Site:	Commercial
Deed notif Present On Site:	False
Restrictive Covenant Present:	False
Restrictions:	11/4/02 Restrictive Covenant requested as a condition of the RAP approval. Not received as of 12/09/03. IC originally requested in RAP approval letter; after completion of the RAP, the IC was no longer needed.
GW Pump and Treat Used at site:	False
Quaternary Perched:	False
Quaternary Water Table:	False

1300 - 1316 2ND STREET NORTH (Continued) **S108078663**

Quaternary Confined:	False
Cretaceous:	False
Plattville:	False
St. peter:	False
Prairie Duchien:	False
Jordan:	False
Ironton/Galesville:	False
Mt Simon Hinckley:	False
Precambrian Undefferentiated:	False
Other/Unknown Aquifier:	False
Date Info Last Updated:	4/6/2006
Inst Control Info Updated:	4/6/2006
Inst Control Filed Location:	Not reported
SW Classification (Primary):	Not reported
SW Classification (Secondary):	Not reported
Miscellaneous: Not reported	
SW Comments:	Not reported

AI228 **1300 - 1316 2ND STREET NORTH #3** **VIC S108544201**
WSW **1300-1316 2ND STREET NORTH** **SRS N/A**
1/4-1/2 **MINNEAPOLIS, MN 55411**
0.392 mi.
2072 ft. **Site 12 of 15 in cluster AI**

Relative:
Higher

Actual:
828 ft.

MN Voluntary Investigation Cleanup Program:

Facility ID:	VP16592
Facility Type:	Motor Veh. Salvage
Facility Address 2:	Not reported
Core Program Interest Id:	431079
Link Id:	5751
Active:	True
Pay Complete:	False
MPCA Region:	Metro
Size Acres:	1.7
HRS Score:	Not reported
Enforcement Lead Agency:	MPCA
Federal Defferal Plot:	False
Emergency:	False
Site Classification:	False
RD/RA:	False
RL/FS:	False
Fund financed:	False
Npl:	False
Plp:	False
District:	Metro
Program Reffered from:	Not reported
Program Interest:	VIC
Physical Location:	none
Natural Source damage:	False
Clean up Cost:	Not reported
Indian Reservation:	False
Reservation Name:	Not reported
MPCA Owned Wells at site:	False
Created By:	Pjensen
Date Created:	5/11/2007
Date Last Updated:	9/14/2007
Federal Facility:	False

1300 - 1316 2ND STREET NORTH #3 (Continued) **S108544201**

Primary Funding Source:	Not reported
EPA Id:	Not reported
MPCA Id:	Not reported
Alpha Sort:	Not reported
Legal Distt:	58B
Congressional Dist:	5
Scale Of Map Used Pls Loc Data:	Not reported
Township:	Not reported
Range:	Not reported
Range East West:	Not reported
Section:	Not reported
Pls Qtr Section (160 Acres):	Not reported
Pls Qtr Qtr Section (40 Acres):	Not reported
Pls Qtr-Qtr-Qtr Section (10 Acres):	Not reported
Pls Qtr-Qtr-Qtr-Qtr Section (2.5 Acres):	Not reported
Quad:	Not reported
NAD Number:	83
Desc Of UTM Coord Pt:	Not reported
UTM Coord Pt Data Source:	Not reported
Org Providing The UTM Coord Point Data:	Not reported
Method For Loc Public Land Survey:	Not reported
Method Of Utm Coord Pt Data Collection:	Not reported
Date Of Utm Coord Pt Data Collection:	Not reported
COL Date Qual:	Not reported
Map Scale:	Not reported
Verification Method:	Not reported
horizref:	Not reported
Utm Source:	U
Utm Method:	M1
Utm Scale:	A
Utm Accuracy:	U
Utm East:	476561.96
Utm North:	4983159.23
Utm Zone:	15
Basin Code:	Not reported
Major Watershed:	Not reported
Major Watershed:	Not reported
Method For Loc Public Land Survey:	Not reported
Scale Of Map Used Pls Loc Data:	Not reported
Township 2:	Not reported
Range 2:	Not reported
Range East West:	Not reported
Section 2:	Not reported
Pls Qtr Section (160 Acres) 2:	Not reported
Pls Qtr Qtr Section (40 Acres)2:	Not reported
Pls Qtr Qtr Qtr Section (10 Acres)2:	Not reported
Pls Qtr Qtr Qtr Qtr Section (2.5 Acres) 2:	Not reported
Quad 2:	Not reported
File Location:	Lektriever (St. Paul Office)
GIS Application GIS:	False
Notes:	File archived
Contact Type:	Owner
Company Name:	CPED
Contact Address:	105 5th Avenue South
Contact Address 2:	Not reported
Contact City,St,Zip:	Minneapolis, MN 55401
Contact Province:	Not reported

1300 - 1316 2ND STREET NORTH #3 (Continued) **S108544201**

Contact Country: Not reported
Contact Postal code: Not reported
Contact Phone: 6126735131
Contact Phone Ext: Not reported
Contact Fax: 6122365113
Contact E-mail: kevin.carroll@ci.mnpls.mn.us
Contact Cell Phone: Not reported
Contact Information Last Updated: 9/19/2002
Misc Contact Info: Not reported
Receive Invoice: F
Staff Id Num: Not reported

Contact Type: Staff PL/PM (Project Leader/Project Manager)s
Company Name: MPCA
Contact Address: 520 Lafayette Rd
Contact Address 2: Not reported
Contact City,St,Zip: St. Paul, MN 551554194
Contact Province: Not reported
Contact Country: Not reported
Contact Postal code: Not reported
Contact Phone: 6512967744
Contact Phone Ext: Not reported
Contact Fax: Not reported
Contact E-mail: Not reported
Contact Cell Phone: Not reported
Contact Information Last Updated: 9/19/2002
Misc Contact Info: Not reported
Receive Invoice: F
Staff Id Num: 3289

Contact Type: Voluntary Party
Company Name: Master: Engineering-Real Estate- Construction
Contact Address: 125 West Broadway Avenue
Contact Address 2: Not reported
Contact City,St,Zip: Minneapolis, MN 55411
Contact Province: Not reported
Contact Country: Not reported
Contact Postal code: Not reported
Contact Phone: 6122361637
Contact Phone Ext: Not reported
Contact Fax: 6122361687
Contact E-mail: miket@mastermn.com
Contact Cell Phone: Not reported
Contact Information Last Updated: 5/14/2007
Misc Contact Info: Not reported
Receive Invoice: T
Staff Id Num: Not reported

Contact Type: Staff TA (Technical Analyst)
Company Name: MPCA
Contact Address: 520 Lafayette Rd.
Contact Address 2: Not reported
Contact City,St,Zip: St. Paul, MN 551554194
Contact Province: Not reported
Contact Country: Not reported
Contact Postal code: Not reported
Contact Phone: 651-297-8279

1300 - 1316 2ND STREET NORTH #3 (Continued) **S108544201**

Contact Phone Ext:	Not reported
Contact Fax:	Not reported
Contact E-mail:	mike.connolly@pca.state.mn.us
Contact Cell Phone:	Not reported
Contact Information Last Updated:	9/19/2002
Misc Contact Info:	Not reported
Receive Invoice:	F
Staff Id Num:	3219

Contact Type:	Consultant
Company Name:	Peer Engineering, Inc.
Contact Address:	7615 Golden Triangle Drive
Contact Address 2:	Suite N
Contact City,St,Zip:	Eden Prairie, MN 55344
Contact Province:	Not reported
Contact Country:	Not reported
Contact Postal code:	Not reported
Contact Phone:	9528313341
Contact Phone Ext:	Not reported
Contact Fax:	9528314552
Contact E-mail:	tlantto@peerengineering.com
Contact Cell Phone:	Not reported
Contact Information Last Updated:	5/14/2007
Misc Contact Info:	Not reported
Receive Invoice:	F
Staff Id Num:	Not reported

Contaminant Id:	Diesel Range Organics
Contaminated Media:	Soil
Req Cleanup Concluded:	Not reported
Cleanup Lvl Measure Units:	Not reported
Basis For Req Cleanup Lvl:	Not reported
Max Residual Contamination:	Not reported
Date Info Last Updated:	1/24/2003

Contaminant Id:	Mercury
Contaminated Media:	Soil
Req Cleanup Concluded:	Not reported
Cleanup Lvl Measure Units:	Not reported
Basis For Req Cleanup Lvl:	Not reported
Max Residual Contamination:	Not reported
Date Info Last Updated:	1/24/2003

Contaminant Id:	Polychlorinated biphenyls; (PCBs
Contaminated Media:	Soil
Req Cleanup Concluded:	Not reported
Cleanup Lvl Measure Units:	Not reported
Basis For Req Cleanup Lvl:	Not reported
Max Residual Contamination:	Not reported
Date Info Last Updated:	1/24/2003

Contaminant Id:	Arsenic
Contaminated Media:	Soil
Req Cleanup Concluded:	Not reported
Cleanup Lvl Measure Units:	Not reported
Basis For Req Cleanup Lvl:	Not reported
Max Residual Contamination:	Not reported

1300 - 1316 2ND STREET NORTH #3 (Continued) **S108544201**

Date Info Last Updated: 1/24/2003

Contaminant Id: Lead
Contaminated Media: Soil
Req Cleanup Concluded: 700
Cleanup Lvl Measure Units: mg/Kg
Basis For Req Cleanup Lvl: SRV (Soil Reference Value)
Max Residual Contamination: 5860
Date Info Last Updated: 1/24/2003

Contaminant Id: Total PAHs
Contaminated Media: Soil
Req Cleanup Concluded: Not reported
Cleanup Lvl Measure Units: Not reported
Basis For Req Cleanup Lvl: Not reported
Max Residual Contamination: Not reported
Date Info Last Updated: 1/24/2003

Facid: VP16592
Event: 155
Additional Information: Phase II Work Plan approval
Start Date: Not reported
End Date: 6/12/2007
Planned Start Date: Not reported
Planned End Date: Not reported
Date Info Last Updated: 6/8/2007
Record Number: 27046

Facid: VP16592
Event: 156
Additional Information: used for cleanup grant application
Start Date: Not reported
End Date: 10/30/2007
Planned Start Date: Not reported
Planned End Date: Not reported
Date Info Last Updated: 10/30/2007
Record Number: 27677

Facid: VP16592
Event: VIC Program Participation Dates (Start/End)
Additional Information: None Entered
Start Date: 5/11/2007
End Date: Not reported
Planned Start Date: Not reported
Planned End Date: Not reported
Date Info Last Updated: 5/14/2007
Record Number: 26933

Facid: VP16592
Event: No Association Determination Issued
Additional Information: for site purchase and redevelopment
Start Date: Not reported
End Date: 9/14/2007
Planned Start Date: Not reported
Planned End Date: Not reported
Date Info Last Updated: 9/14/2007
Record Number: 27434

1300 - 1316 2ND STREET NORTH #3 (Continued) **S108544201**

Facid:	VP16592
GW Recepts Prot by Rem Actn:	Not reported
Ecological receptors present:	False
Type of ecological receptors:	Not reported
Acres of contaminated soil:	2
Volume of contaminated soil:	Not reported
Acres of surface water impacted:	Not reported
Acres of wetland impacted:	Not reported
Acres of sediment impacted:	Not reported
GW Plume Area Acres:	Not reported
Cleanup Conducted:	True
Acres of Contam Soil remediate:	2
Volume of Soil Cleaned:	Not reported
# Municipal wells contamd:	Not reported
# Dom wells contam:	Not reported
# People Impct SW intake contam:	Not reported
# Drums Revolved from site:	Not reported
Yr Soil Remediated:	Not reported
Acres of Soil w/ Restrict Access:	Not reported
Yr IC remedy complete:	Not reported
Yr GW remedy completed:	Not reported
Year GWIC completed:	Not reported
Acres of wetland of sediment remediated:	Not reported
Public financing:	False
Assurance help:	True
Land use Classfn At Site:	Commercial
Land use Vicinity Of Site:	Commercial
Deed notif Present On Site:	False
Restrictive Covenant Present:	False
Restrictions:	11/4/02 Restrictive Covenant requested as a condition of the RAP approval. Not received as of 12/09/03. IC originally requested in RAP approval letter; after completion of the RAP, the IC was no longer needed.
GW Pump and Treat Used at site:	False
Quaternary Perched:	False
Quaternary Water Table:	False
Quaternary Confined:	False
Cretaceous:	False
Plattville:	False
St. peter:	False
Prairie Duchien:	False
Jordan:	False
Ironton/Galesville:	False
Mt Simon Hinckley:	False
Precambrian Undefferentiated:	False
Other/Unknown Aquifier:	False
Date Info Last Updated:	9/14/2007
Inst Control Info Updated:	4/6/2006
Inst Control Filed Location:	Not reported
SW Classification (Primary):	Not reported
SW Classification (Secondary):	Not reported
Miscellaneous:	Soil cleanup (excavation and landfill disposal) has been conducted at the Site in order to redevelop the Site with 2 commercial buildings.
SW Comments:	Not reported

1300 - 1316 2ND STREET NORTH #3 (Continued) **S108544201**

MN SRS:

Facility ID:	VP16592
SEC Address:	Not reported
Link Id:	5751
Facility Type:	Motor Veh. Salvage
Active:	True
Pay Complete:	False
MPCA Region:	Metro
Size Acres:	1.7
HRS Score:	Not reported
Enforcement Lead Agency:	MPCA
Federal Defferal Plot:	False
Emergency:	False
Site Classification:	False
RD/RA:	False
RL/FS:	False
Fund financed:	False
Npl:	False
Plp:	False
District:	Metro
Program Referred from:	Not reported
Program Interest:	VIC
Physical Location:	none
Natural Source damage:	False
Clean up Cost:	Not reported
Indian Reservation:	False
Reserve Name:	Not reported
MPCA Owned Wells at site:	False
Created By:	Pjensen
Date Created:	5/11/2007
Date Last Updated:	9/14/2007
Federal Facility:	False
Primary Funding Source:	Not reported
EPA Id:	Not reported
MPCA Id:	Not reported
Alpha Sort:	Not reported
Legal Distt:	58B
Congressional Distt:	5
Public Land Survey Method:	Not reported
Map Scale For PLS Locational Data:	Not reported
Township 2:	Not reported
Range:	Not reported
PLS Township Suffix:	Not reported
section:	Not reported
PLS Qtr Section (160 Acres):	Not reported
PLS Qtr-Qtr Section (40 Acres):	Not reported
Pls Qtr-Qtr-Qtr Section (10 Acres):	Not reported
Pls Qtr-Qtr-Qtr-Qtr Secion (2.5 Acres):	Not reported
Quad:	Not reported
NAD Number:	83
Desc Of UTM Coord Pt:	Not reported
UTM Coord Pt Data Source:	Not reported
Org Providing UTM Coord Point Data:	Not reported
mpcapgmac:	Not reported
Utm Coord Pt Data Collection Method:	Not reported
Date Of Utm Coord Pt Data Collection:	Not reported
COL Date Qual:	Not reported

1300 - 1316 2ND STREET NORTH #3 (Continued) **S108544201**

Map Scale:	Not reported
verifmeth:	Not reported
horizref:	Not reported
Utm Source:	U
Utm Method:	M1
Utm Scale:	A
Utm Accuracy:	U
Utm East:	476561.96
Utm North:	4983159.23
Utm Zone:	15
Basin Code:	Not reported
Major Watershed:	Not reported
Minor Watershed:	Not reported
Public Land Survey Method 2:	Not reported
Map Scale For PLS Locational Data 2:	Not reported
Township 2:	Not reported
Range 2:	Not reported
PLS Township Suffix 2:	Not reported
Section 2:	Not reported
PLS Qtr Section (160 Acres) 2:	Not reported
PLS Qtr-Qtr Section (40 Acres) 2:	Not reported
PLS Qtr-Qtr Section (10 Acres) 2:	Not reported
PLS Qtr-Qtr Section (2.5 Acres) 2:	Not reported
Quad 2:	Not reported
File Location:	Lektriever (St. Paul Office)
VIC Application GIS:	False
Notes:	File archived
Contact Type:	Owner
Company Name:	CPED
Contact Address:	105 5th Avenue South
Contact Address 2:	Not reported
Contact City,St,Zip:	Minneapolis, MN 55401
Contact Province:	Not reported
Contact Country:	Not reported
Contact Postal code:	Not reported
Contact Phone:	6126735131
Contact Phone Ext:	Not reported
Contact Fax:	6122365113
Contact E-mail:	kevin.carroll@ci.mnpls.mn.us
Contact Cell Phone:	Not reported
Contact Information Last Updated:	9/19/2002
Misc Contact Info:	Not reported
Receive Invoice:	F
Staff Id Num:	Not reported

Contact Type:	Staff PL/PM (Project Leader/Project Manager)s
Company Name:	MPCA
Contact Address:	520 Lafayette Rd
Contact Address 2:	Not reported
Contact City,St,Zip:	St. Paul, MN 551554194
Contact Province:	Not reported
Contact Country:	Not reported
Contact Postal code:	Not reported
Contact Phone:	6512967744
Contact Phone Ext:	Not reported
Contact Fax:	Not reported
Contact E-mail:	Not reported

1300 - 1316 2ND STREET NORTH #3 (Continued) **S108544201**

Contact Cell Phone: Not reported
Contact Information Last Updated: 9/19/2002
Misc Contact Info: Not reported
Receive Invoice: F
Staff Id Num: 3289

Contact Type: Voluntary Party
Company Name: Master: Engineering-Real Estate- Construction
Contact Address: 125 West Broadway Avenue
Contact Address 2: Not reported
Contact City,St,Zip: Minneapolis, MN 55411
Contact Province: Not reported
Contact Country: Not reported
Contact Postal code: Not reported
Contact Phone: 6122361637
Contact Phone Ext: Not reported
Contact Fax: 6122361687
Contact E-mail: miket@mastermn.com
Contact Cell Phone: Not reported
Contact Information Last Updated: 5/14/2007
Misc Contact Info: Not reported
Receive Invoice: T
Staff Id Num: Not reported

Contact Type: Staff TA (Technical Analyst)
Company Name: MPCA
Contact Address: 520 Lafayette Rd.
Contact Address 2: Not reported
Contact City,St,Zip: St. Paul, MN 551554194
Contact Province: Not reported
Contact Country: Not reported
Contact Postal code: Not reported
Contact Phone: 651-297-8279
Contact Phone Ext: Not reported
Contact Fax: Not reported
Contact E-mail: mike.connolly@pca.state.mn.us
Contact Cell Phone: Not reported
Contact Information Last Updated: 9/19/2002
Misc Contact Info: Not reported
Receive Invoice: F
Staff Id Num: 3219

Contact Type: Consultant
Company Name: Peer Engineering, Inc.
Contact Address: 7615 Golden Triangle Drive
Contact Address 2: Suite N
Contact City,St,Zip: Eden Prairie, MN 55344
Contact Province: Not reported
Contact Country: Not reported
Contact Postal code: Not reported
Contact Phone: 9528313341
Contact Phone Ext: Not reported
Contact Fax: 9528314552
Contact E-mail: tlantto@peerengineering.com
Contact Cell Phone: Not reported
Contact Information Last Updated: 5/14/2007
Misc Contact Info: Not reported

1300 - 1316 2ND STREET NORTH #3 (Continued) **S108544201**

Receive Invoice: F
Staff Id Num: Not reported

Contaminant Id: Diesel Range Organics
Contaminated Media: Soil
Req Cleanup Concluded: Not reported
Cleanup Lvl Measure Units: Not reported
Basis For Req Cleanup Lvl: Not reported
Max Residual Contamination: Not reported
Date Info Last Updated: 1/24/2003

Contaminant Id: Mercury
Contaminated Media: Soil
Req Cleanup Concluded: Not reported
Cleanup Lvl Measure Units: Not reported
Basis For Req Cleanup Lvl: Not reported
Max Residual Contamination: Not reported
Date Info Last Updated: 1/24/2003

Contaminant Id: Polychlorinated biphenyls; (PCBs
Contaminated Media: Soil
Req Cleanup Concluded: Not reported
Cleanup Lvl Measure Units: Not reported
Basis For Req Cleanup Lvl: Not reported
Max Residual Contamination: Not reported
Date Info Last Updated: 1/24/2003

Contaminant Id: Arsenic
Contaminated Media: Soil
Req Cleanup Concluded: Not reported
Cleanup Lvl Measure Units: Not reported
Basis For Req Cleanup Lvl: Not reported
Max Residual Contamination: Not reported
Date Info Last Updated: 1/24/2003

Contaminant Id: Lead
Contaminated Media: Soil
Req Cleanup Concluded: 700
Cleanup Lvl Measure Units: mg/Kg
Basis For Req Cleanup Lvl: SRV (Soil Reference Value)
Max Residual Contamination: 5860
Date Info Last Updated: 1/24/2003

Contaminant Id: Total PAHs
Contaminated Media: Soil
Req Cleanup Concluded: Not reported
Cleanup Lvl Measure Units: Not reported
Basis For Req Cleanup Lvl: Not reported
Max Residual Contamination: Not reported
Date Info Last Updated: 1/24/2003

Facid: VP16592
Event: 155
Additional Information: Phase II Work Plan approval
Start Date: Not reported
End Date: 6/12/2007
Planned Start Date: Not reported

1300 - 1316 2ND STREET NORTH #3 (Continued) **S108544201**

Planned End Date:	Not reported
Date Info Last Updated:	6/8/2007
Record Number:	27046

Facid:	VP16592
Event:	156
Additional Information:	used for cleanup grant application
Start Date:	Not reported
End Date:	10/30/2007
Planned Start Date:	Not reported
Planned End Date:	Not reported
Date Info Last Updated:	10/30/2007
Record Number:	27677

Facid:	VP16592
Event:	VIC Program Participation Dates (Start/End)
Additional Information:	None Entered
Start Date:	5/11/2007
End Date:	Not reported
Planned Start Date:	Not reported
Planned End Date:	Not reported
Date Info Last Updated:	5/14/2007
Record Number:	26933

Facid:	VP16592
Event:	No Association Determination Issued
Additional Information:	for site purchase and redevelopment
Start Date:	Not reported
End Date:	9/14/2007
Planned Start Date:	Not reported
Planned End Date:	Not reported
Date Info Last Updated:	9/14/2007
Record Number:	27434

Facid:	VP16592
GW Recepts Prot by Rem Actn:	Not reported
Ecological receptors present:	False
Type of ecological receptors:	Not reported
Acres of contaminated soil:	2
Volume of contaminated soil:	Not reported
Acres of surface water impacted:	Not reported
Acres of wetland impacted:	Not reported
Acres of sediment impacted:	Not reported
GW Plume Area Acres:	Not reported
Cleanup Conducted:	True
Acres of Contam Soil remediate:	2
Volume of Soil Cleaned:	Not reported
# Municipal wells contamd:	Not reported
# Dom wells contam:	Not reported
# People Impct SW intake contam:	Not reported
# Drums Revolved from site:	Not reported
Yr Soil Remediated:	Not reported
Acres of Soil w/ Restrict Access:	Not reported
Yr IC remedy complete:	Not reported
Yr GW remedy completed:	Not reported
Year GWIC completed:	Not reported
Acres of wetland of sediment remediated:	Not reported

1300 - 1316 2ND STREET NORTH #3 (Continued) **S108544201**

Public financing:	False
Assurance help:	True
Land use Classfn At Site:	Commercial
Land use Vicinity Of Site:	Commercial
Deed notif Present On Site:	False
Restrictive Covenant Present:	False
Restrictions:	11/4/02 Restrictive Covenant requested as a condition of the RAP approval. Not received as of 12/09/03. IC originally requested in RAP approval letter; after completion of the RAP, the IC was no longer needed.
GW Pump and Treat Used at site:	False
Quaternary Perched:	False
Quaternary Water Table:	False
Quaternary Confined:	False
Cretaceous:	False
Plattville:	False
St. peter:	False
Prairie Duchien:	False
Jordan:	False
Ironton/Galesville:	False
Mt Simon Hinckley:	False
Precambrian Undefferentiated:	False
Other/Unknown Aquifier:	False
Date Info Last Updated:	9/14/2007
Inst Control Info Updated:	4/6/2006
Inst Control Filed Location:	Not reported
SW Classification (Primary):	Not reported
SW Classification (Secondary):	Not reported
Miscellaneous:	Soil cleanup (excavation and landfill disposal) has been conducted at the Site in order to redevelop the Site with 2 commercial buildings.
SW Comments:	Not reported

AI229 **1300 - 1316 2ND STREET NORTH #2** **VIC S106709862**
WSW **1300-1316 2ND STREET NORTH AND** **SRS N/A**
1/4-1/2 **MINNEAPOLIS, MN 55411**
0.392 mi.
2072 ft. **Site 13 of 15 in cluster AI**

Relative:
Higher

Actual:
828 ft.

MN Voluntary Investigation Cleanup Program:

Facility ID:	VP16591
Facility Type:	Motor Veh. Salvage
Facility Address 2:	101 14th Ave. N and 108 Plymouth Ave. N
Core Program Interest Id:	55132250
Link Id:	5751
Active:	False
Pay Complete:	False
MPCA Region:	Metro
Size Acres:	1.9
HRS Score:	Not reported
Enforcement Lead Agency:	MPCA
Federal Defferal Plot:	False
Emergency:	False
Site Classification:	False
RD/RA:	False
RL/FS:	False
Fund financed:	False

1300 - 1316 2ND STREET NORTH #2 (Continued) **S106709862**

Npl:	False
Plp:	False
District:	Metro
Program Reffered from:	Not reported
Program Interest:	VIC
Physical Location:	none
Natural Source damage:	False
Clean up Cost:	Not reported
Indian Reservation:	False
Reservation Name:	Not reported
MPCA Owned Wells at site:	False
Created By:	Pjensen
Date Created:	10/8/2004
Date Last Updated:	8/15/2007
Federal Facility:	False
Primary Funding Source:	Not reported
EPA Id:	Not reported
MPCA Id:	Not reported
Alpha Sort:	Not reported
Legal Distt:	58B
Congressional Dist:	5
Scale Of Map Used Pls Loc Data:	Not reported
Township:	Not reported
Range:	Not reported
Range East West:	Not reported
Section:	Not reported
Pls Qtr Section (160 Acres):	Not reported
Pls Qtr Qtr Section (40 Acres):	Not reported
Pls Qtr-Qtr-Qtr Section (10 Acres):	Not reported
Pls Qtr-Qtr-Qtr-Qtr Section (2.5 Acres):	Not reported
Quad:	Not reported
NAD Number:	83
Desc Of UTM Coord Pt:	Not reported
UTM Coord Pt Data Source:	Not reported
Org Providing The UTM Coord Point Data:	Not reported
Method For Loc Public Land Survey:	Not reported
Method Of Utm Coord Pt Data Collection:	Not reported
Date Of Utm Coord Pt Data Collection:	Not reported
COL Date Qual:	Not reported
Map Scale:	Not reported
Verification Method:	Not reported
horizref:	Not reported
Utm Source:	U
Utm Method:	M1
Utm Scale:	A
Utm Accuracy:	U
Utm East:	476561.69
Utm North:	4983159.5
Utm Zone:	15
Basin Code:	Not reported
Major Watershed:	Not reported
Major Watershed:	Not reported
Method For Loc Public Land Survey:	Not reported
Scale Of Map Used Pls Loc Data:	Not reported
Township 2:	Not reported
Range 2:	Not reported
Range East West:	Not reported

1300 - 1316 2ND STREET NORTH #2 (Continued) **S106709862**

Section 2: Not reported
Pls Qtr Section (160 Acres) 2: Not reported
Pls Qtr Qtr Section (40 Acres)2: Not reported
Pls Qtr Qtr Qtr Section (10 Acres)2: Not reported
Pls Qtr Qtr Qtr Qtr Section (2.5 Acres) 2: Not reported
Quad 2: Not reported
File Location: Archival Storage
GIS Application GIS: False
Notes: Not reported
Contact Type: Voluntary Party
Company Name: MCDA
Contact Address: 105 5th Avenue South, Suite 200
Contact Address 2: Not reported
Contact City,St,Zip: Minneapolis, MN 554012534
Contact Province: Not reported
Contact Country: Not reported
Contact Postal code: Not reported
Contact Phone: 6126735033
Contact Phone Ext: Not reported
Contact Fax: 6126735036
Contact E-mail: steven.maki@ci.minneapolis.mn.us
Contact Cell Phone: Not reported
Contact Information Last Updated: 9/19/2002
Misc Contact Info: Not reported
Receive Invoice: T
Staff Id Num: Not reported

Contact Type: Staff TA (Technical Analyst)
Company Name: MPCA
Contact Address: 520 Lafayette Rd.
Contact Address 2: Not reported
Contact City,St,Zip: St. Paul, MN 551554194
Contact Province: Not reported
Contact Country: Not reported
Contact Postal code: Not reported
Contact Phone: 651-297-8279
Contact Phone Ext: Not reported
Contact Fax: Not reported
Contact E-mail: mike.connolly@pca.state.mn.us
Contact Cell Phone: Not reported
Contact Information Last Updated: 9/19/2002
Misc Contact Info: Not reported
Receive Invoice: F
Staff Id Num: 3219

Contact Type: Staff PL/PM (Project Leader/Project Manager)s
Company Name: MPCA
Contact Address: 520 Lafayette Rd
Contact Address 2: Not reported
Contact City,St,Zip: St. Paul, MN 551554194
Contact Province: Not reported
Contact Country: Not reported
Contact Postal code: Not reported
Contact Phone: 6512967744
Contact Phone Ext: Not reported
Contact Fax: Not reported
Contact E-mail: Not reported

1300 - 1316 2ND STREET NORTH #2 (Continued) **S106709862**

Contact Cell Phone:	Not reported
Contact Information Last Updated:	9/19/2002
Misc Contact Info:	Not reported
Receive Invoice:	F
Staff Id Num:	3289

Contact Type:	Consultant
Company Name:	Earth Tech
Contact Address:	3033 Campus Drive North, Suite 175
Contact Address 2:	Not reported
Contact City,St,Zip:	Minnneapolis, MN 55441
Contact Province:	Not reported
Contact Country:	Not reported
Contact Postal code:	Not reported
Contact Phone:	7635512440
Contact Phone Ext:	Not reported
Contact Fax:	7635512440
Contact E-mail:	jerry.canfield@earthtech.com
Contact Cell Phone:	Not reported
Contact Information Last Updated:	9/19/2002
Misc Contact Info:	Not reported
Receive Invoice:	F
Staff Id Num:	Not reported

Contaminant Id:	00-00-0
Contaminated Media:	Ground Water
Req Cleanup Concluded:	Not reported
Cleanup Lvl Measure Units:	Not reported
Basis For Req Cleanup Lvl:	Not reported
Max Residual Contamination:	Not reported
Date Info Last Updated:	9/26/2005

Facid:	VP16591
Event:	218
Additional Information:	None Entered
Start Date:	Not reported
End Date:	3/21/2006
Planned Start Date:	Not reported
Planned End Date:	Not reported
Date Info Last Updated:	4/6/2006
Record Number:	25006

Facid:	VP16591
Event:	VIC Program Participation Dates (Start/End)
Additional Information:	None Entered
Start Date:	10/8/2004
End Date:	3/21/2006
Planned Start Date:	Not reported
Planned End Date:	Not reported
Date Info Last Updated:	10/15/2004
Record Number:	22387

Facid:	VP16591
GW Recepts Prot by Rem Actn:	Not reported
Ecological receptors present:	False
Type of ecological receptors:	Not reported
Acres of contaminated soil:	Not reported

1300 - 1316 2ND STREET NORTH #2 (Continued) **S106709862**

Volume of contaminated soil:	Not reported
Acres of surface water impacted:	Not reported
Acres of wetland impacted:	Not reported
Acres of sediment impacted:	Not reported
GW Plume Area Acres:	Not reported
Cleanup Conducted:	False
Acres of Contam Soil remediate:	Not reported
Volume of Soil Cleaned:	Not reported
# Municipal wells contamd:	Not reported
# Dom wells contam:	Not reported
# People Impct SW intake contam:	Not reported
# Drums Revolved from site:	Not reported
Yr Soil Remediated:	Not reported
Acres of Soil w/ Restrict Access:	Not reported
Yr IC remedy complete:	Not reported
Yr GW remedy completed:	Not reported
Year GWIC completed:	Not reported
Acres of wetland of sediment remediated:	Not reported
Public financing:	False
Assurance help:	False
Land use Classfn At Site:	Not reported
Land use Vicinity Of Site:	Not reported
Deed notif Present On Site:	False
Restrictive Covenant Present:	False
Restrictions:	IC originally requested in RAP approval letter; after completion of the RAP, the IC was no longer needed.
GW Pump and Treat Used at site:	False
Quaternary Perched:	False
Quaternary Water Table:	False
Quaternary Confined:	False
Cretaceous:	False
Plattville:	False
St. peter:	False
Prairie Duchien:	False
Jordan:	False
Ironton/Galesville:	False
Mt Simon Hinckley:	False
Precambrian Undefferentiated:	False
Other/Unknown Aquifier:	False
Date Info Last Updated:	4/6/2006
Inst Control Info Updated:	4/6/2006
Inst Control Filed Location:	Not reported
SW Classification (Primary):	Not reported
SW Classification (Secondary):	Not reported
Miscellaneous:	Not reported
SW Comments:	Not reported

MN SRS:

Facility ID:	VP16591
SEC Address:	101 14th Ave. N and 108 Plymouth Ave. N
Link Id:	5751
Facility Type:	Motor Veh. Salvage
Active:	False
Pay Complete:	False
MPCA Region:	Metro
Size Acres:	1.9

1300 - 1316 2ND STREET NORTH #2 (Continued) **S106709862**

HRS Score:	Not reported
Enforcement Lead Agency:	MPCA
Federal Defferal Plot:	False
Emergency:	False
Site Classification:	False
RD/RA:	False
RL/FS:	False
Fund financed:	False
Npl:	False
Plp:	False
District:	Metro
Program Referred from:	Not reported
Program Interest:	VIC
Physical Location:	none
Natural Source damage:	False
Clean up Cost:	Not reported
Indian Reservation:	False
Reserve Name:	Not reported
MPCA Owned Wells at site:	False
Created By:	Pjensen
Date Created:	10/8/2004
Date Last Updated:	8/15/2007
Federal Facility:	False
Primary Funding Source:	Not reported
EPA Id:	Not reported
MPCA Id:	Not reported
Alpha Sort:	Not reported
Legal Distt:	58B
Congressional Distt:	5
Public Land Survey Method:	Not reported
Map Scale For PLS Locational Data:	Not reported
Township 2:	Not reported
Range:	Not reported
PLS Township Suffix:	Not reported
section:	Not reported
PLS Qtr Section (160 Acres):	Not reported
PLS Qtr-Qtr Section (40 Acres):	Not reported
Pls Qtr-Qtr-Qtr Section (10 Acres):	Not reported
Pls Qtr-Qtr-Qtr-Qtr Secion (2.5 Acres):	Not reported
Quad:	Not reported
NAD Number:	83
Desc Of UTM Coord Pt:	Not reported
UTM Coord Pt Data Source:	Not reported
Org Providing UTM Coord Point Data:	Not reported
mpcapgmac:	Not reported
Utm Coord Pt Data Collection Method:	Not reported
Date Of Utm Coord Pt Data Collection:	Not reported
COL Date Qual:	Not reported
Map Scale:	Not reported
verifmeth:	Not reported
horizref:	Not reported
Utm Source:	U
Utm Method:	M1
Utm Scale:	A
Utm Accuracy:	U
Utm East:	476561.69
Utm North:	4983159.5

1300 - 1316 2ND STREET NORTH #2 (Continued) **S106709862**

Utm Zone:	15
Basin Code:	Not reported
Major Watershed:	Not reported
Minor Watershed:	Not reported
Public Land Survey Method 2:	Not reported
Map Scale For PLS Locational Data 2:	Not reported
Township 2:	Not reported
Range 2:	Not reported
PLS Township Suffix 2:	Not reported
Section 2:	Not reported
PLS Qtr Section (160 Acres) 2:	Not reported
PLS Qtr-Qtr Section (40 Acres) 2:	Not reported
PLS Qtr-Qtr Section (10 Acres) 2:	Not reported
PLS Qtr-Qtr Section (2.5 Acres) 2:	Not reported
Quad 2:	Not reported
File Location:	Archival Storage
VIC Application GIS:	False

Notes: Not reported

Contact Type:	Voluntary Party
Company Name:	MCDA
Contact Address:	105 5th Avenue South, Suite 200
Contact Address 2:	Not reported
Contact City,St,Zip:	Minneapolis, MN 554012534
Contact Province:	Not reported
Contact Country:	Not reported
Contact Postal code:	Not reported
Contact Phone:	6126735033
Contact Phone Ext:	Not reported
Contact Fax:	6126735036
Contact E-mail:	steven.maki@ci.minneapolis.mn.us
Contact Cell Phone:	Not reported
Contact Information Last Updated:	9/19/2002
Misc Contact Info:	Not reported
Receive Invoice:	T
Staff Id Num:	Not reported

Contact Type:	Staff TA (Technical Analyst)
Company Name:	MPCA
Contact Address:	520 Lafayette Rd.
Contact Address 2:	Not reported
Contact City,St,Zip:	St. Paul, MN 551554194
Contact Province:	Not reported
Contact Country:	Not reported
Contact Postal code:	Not reported
Contact Phone:	651-297-8279
Contact Phone Ext:	Not reported
Contact Fax:	Not reported
Contact E-mail:	mike.connolly@pca.state.mn.us
Contact Cell Phone:	Not reported
Contact Information Last Updated:	9/19/2002
Misc Contact Info:	Not reported
Receive Invoice:	F
Staff Id Num:	3219

Contact Type:	Staff PL/PM (Project Leader/Project Manager)s
Company Name:	MPCA
Contact Address:	520 Lafayette Rd

1300 - 1316 2ND STREET NORTH #2 (Continued) **S106709862**

Contact Address 2:	Not reported
Contact City,St,Zip:	St. Paul, MN 551554194
Contact Province:	Not reported
Contact Country:	Not reported
Contact Postal code:	Not reported
Contact Phone:	6512967744
Contact Phone Ext:	Not reported
Contact Fax:	Not reported
Contact E-mail:	Not reported
Contact Cell Phone:	Not reported
Contact Information Last Updated:	9/19/2002
Misc Contact Info:	Not reported
Receive Invoice:	F
Staff Id Num:	3289

Contact Type:	Consultant
Company Name:	Earth Tech
Contact Address:	3033 Campus Drive North, Suite 175
Contact Address 2:	Not reported
Contact City,St,Zip:	Minnneapolis, MN 55441
Contact Province:	Not reported
Contact Country:	Not reported
Contact Postal code:	Not reported
Contact Phone:	7635512440
Contact Phone Ext:	Not reported
Contact Fax:	7635512440
Contact E-mail:	jerry.canfield@earthtech.com
Contact Cell Phone:	Not reported
Contact Information Last Updated:	9/19/2002
Misc Contact Info:	Not reported
Receive Invoice:	F
Staff Id Num:	Not reported

Contaminant Id:	00-00-0
Contaminated Media:	Ground Water
Req Cleanup Concluded:	Not reported
Cleanup Lvl Measure Units:	Not reported
Basis For Req Cleanup Lvl:	Not reported
Max Residual Contamination:	Not reported
Date Info Last Updated:	9/26/2005

Facid:	VP16591
Event:	218
Additional Information:	None Entered
Start Date:	Not reported
End Date:	3/21/2006
Planned Start Date:	Not reported
Planned End Date:	Not reported
Date Info Last Updated:	4/6/2006
Record Number:	25006

Facid:	VP16591
Event:	VIC Program Participation Dates (Start/End)
Additional Information:	None Entered
Start Date:	10/8/2004
End Date:	3/21/2006
Planned Start Date:	Not reported

1300 - 1316 2ND STREET NORTH #2 (Continued) **S106709862**

Planned End Date: Not reported
Date Info Last Updated: 10/15/2004
Record Number: 22387

Facid:	VP16591
GW Recepts Prot by Rem Actn:	Not reported
Ecological receptors present:	False
Type of ecological receptors:	Not reported
Acres of contaminated soil:	Not reported
Volume of contaminated soil:	Not reported
Acres of surface water impacted:	Not reported
Acres of wetland impacted:	Not reported
Acres of sediment impacted:	Not reported
GW Plume Area Acres:	Not reported
Cleanup Conducted:	False
Acres of Contam Soil remediate:	Not reported
Volume of Soil Cleaned:	Not reported
# Municipal wells contamd:	Not reported
# Dom wells contam:	Not reported
# People Impct SW intake contam:	Not reported
# Drums Revolved from site:	Not reported
Yr Soil Remediated:	Not reported
Acres of Soil w/ Restrict Access:	Not reported
Yr IC remedy complete:	Not reported
Yr GW remedy completed:	Not reported
Year GWIC completed:	Not reported
Acres of wetland of sediment remediated:	Not reported
Public financing:	False
Assurance help:	False
Land use Classfn At Site:	Not reported
Land use Vicinity Of Site:	Not reported
Deed notif Present On Site:	False
Restrictive Covenant Present:	False
Restrictions:	IC originally requested in RAP approval letter; after completion of the RAP, the IC was no longer needed.
GW Pump and Treat Used at site:	False
Quaternary Perched:	False
Quaternary Water Table:	False
Quaternary Confined:	False
Cretaceous:	False
Plattville:	False
St. peter:	False
Prairie Duchien:	False
Jordan:	False
Ironton/Galesville:	False
Mt Simon Hinckley:	False
Precambrian Undefferentiated:	False
Other/Unknown Aquifier:	False
Date Info Last Updated:	4/6/2006
Inst Control Info Updated:	4/6/2006
Inst Control Filed Location:	Not reported
SW Classification (Primary):	Not reported
SW Classification (Secondary):	Not reported
Miscellaneous:	Not reported
SW Comments:	Not reported

AI230 **MCDA BLOCK 44 - PARCEL 3** **MN LS** **S106342853**
WSW **1300 2ND ST N** **N/A**
1/4-1/2 **MINNEAPOLIS, MN 55414**
0.392 mi.
2072 ft. **Site 14 of 15 in cluster AI**

Relative:
Higher

Actual:
828 ft.

MN LS:

Link ID:	5182
EPA ID:	Not reported
MPCA ID:	REM01378
Method:	I1
CERCLIS:	No
National Priorities List:	No
PLP:	No
Voluntary Cleanup & Investigation:	No
RCRA Treatment Storage & Disposal:	No
RCRA Generator:	No
Solid Waste Permit:	No
Dumps:	No
No Further Remedial Action Planned:	No
Delisted From PLP By MPCA:	No
LCP:	No
Brownfield:	Yes
Entity Type:	STATE_ASMN

---

231 **BAILIFF WM** **EDR Historical Auto Stations** **1009836277**
SSE **105 W ISLAND AVE** **N/A**
1/4-1/2 **MINNEAPOLIS, MN**
0.394 mi.
2080 ft.

Relative:
Higher

Actual:
826 ft.

EDR Historical Auto Stations:

Name:	ISLAND GARAGE
Year:	1930
Type:	AUTOMOBILE GARAGES
Name:	BAILIFF WM
Year:	1935
Type:	AUTOMOBILE GARAGES

AI232 **GLATZEL JOS E** **EDR Historical Auto Stations** **1009836665**
WSW **1205 N 2D** **N/A**
1/4-1/2 **MINNEAPOLIS, MN**
0.394 mi.
2081 ft. **Site 15 of 15 in cluster AI**

Relative:
Higher

Actual:
828 ft.

EDR Historical Auto Stations:

Name:	GLATZEL JOHN E
Year:	1930
Type:	AUTOMOBILE GARAGES
Name:	GLATZEL JOS E
Year:	1935
Type:	AUTOMOBILE GARAGES
Name:	GLATZEL JOS E
Year:	1940
Type:	AUTOMOBILE GARAGES

AR233 **BERNIE S AND HARRY S SERVICE STATION** **EDR Historical Auto Stations** **1009836122**
WSW **1007 N 2D** **N/A**
1/4-1/2 **MINNEAPOLIS, MN**
0.395 mi.
2088 ft. **Site 1 of 2 in cluster AR**

Relative:
Higher

Actual:
828 ft.

EDR Historical Auto Stations:

Name:	BERNIE AND HARRY S SERVICE STATION
Year:	1935
Type:	GASOLINE AND OIL SERVICE STATIONS
Name:	BERNIE S AND HARRY S SERVICE STATION
Year:	1940
Type:	GASOLINE AND OIL SERVICE STATIONS

AR234 **E & S IRON & METAL CO INC** **FINDS** **1000130680**
WSW **1009 NO 2ND ST** **RCRA-NonGen** **MND045392487**
1/4-1/2 **MINNEAPOLIS, MN 55401**
0.396 mi.
2089 ft. **Site 2 of 2 in cluster AR**

Relative:
Higher

Actual:
828 ft.

FINDS:

Registry ID: 110003763295

Environmental Interest/Information System
RCRAInfo is a national information system that supports the Resource Conservation and Recovery Act (RCRA) program through the tracking of events and activities related to facilities that generate, transport, and treat, store, or dispose of hazardous waste. RCRAInfo allows RCRA program staff to track the notification, permit, compliance, and corrective action activities required under RCRA.

RCRA-NonGen:

Date form received by agency:	07/24/1980
Facility name:	E & S IRON & METAL CO INC
Facility address:	1009 NO 2ND ST MINNEAPOLIS, MN 55401
EPA ID:	MND045392487
Mailing address:	1009 N 2ND ST MINNEAPOLIS, MN 55401
Contact:	EDWARD FISHBEIN
Contact address:	1009 N 2ND ST MINNEAPOLIS, MN 55401
Contact country:	US
Contact telephone:	(612) 333-2729
Contact email:	Not reported
EPA Region:	05
Classification:	Non-Generator
Description:	Handler: Non-Generators do not presently generate hazardous waste

Owner/Operator Summary:

Owner/operator name:	NAME NOT REPORTED
Owner/operator address:	ADDRESS NOT REPORTED CITY NOT REPORTED, AK 99998
Owner/operator country:	Not reported
Owner/operator telephone:	(312) 555-1212
Legal status:	Private

E & S IRON & METAL CO INC (Continued) **1000130680**

Owner/Operator Type: Operator
Owner/Op start date: Not reported
Owner/Op end date: Not reported

Owner/operator name: E AND S IRON AND METAL CO
Owner/operator address: ADDRESS NOT REPORTED
CITY NOT REPORTED, AK 99998
Owner/operator country: Not reported
Owner/operator telephone: (312) 555-1212
Legal status: Private
Owner/Operator Type: Owner
Owner/Op start date: Not reported
Owner/Op end date: Not reported

Handler Activities Summary:
U.S. importer of hazardous waste: Unknown
Mixed waste (haz. and radioactive): Unknown
Recycler of hazardous waste: No
Transporter of hazardous waste: No
Treater, storer or disposer of HW: No
Underground injection activity: No
On-site burner exemption: Unknown
Furnace exemption: Unknown
Used oil fuel burner: No
Used oil processor: No
User oil refiner: No
Used oil fuel marketer to burner: No
Used oil Specification marketer: No
Used oil transfer facility: No
Used oil transporter: No
Off-site waste receiver: Commercial status unknown

Violation Status: No violations found

---

235 **RENAISSANCE OF THE RIVER** **VIC S103813670**
SSE **15- 4TH AVE. NORTH** **SRS N/A**
1/4-1/2 **MINNEAPOLIS, MN 55415**
0.396 mi.
2091 ft.

Relative:
Higher

Actual:
830 ft.

MN Voluntary Investigation Cleanup Program:
Facility ID: VP11490
Facility Type: Railroad
Facility Address 2: Not reported
Core Program Interest Id: 336512
Link Id: 5088
Active: False
Pay Complete: False
MPCA Region: Metro
Size Acres: 5.7
HRS Score: 0
Enforcement Lead Agency: MPCA
Federal Defferal Plot: False
Emergency: False
Site Classification: False
RD/RA: False
RL/FS: False
Fund financed: False

RENAISSANCE OF THE RIVER (Continued) **S103813670**

Npl:	False
Plp:	False
District:	Metro
Program Reffered from:	Not reported
Program Interest:	VIC
Physical Location:	Bordered to north by 4th Ave N., to east by West River Parkway, to south by RR tracks, and to west by Security Warehouse site.
Natural Source damage:	False
Clean up Cost:	Not reported
Indian Reservation:	False
Reservation Name:	Not reported
MPCA Owned Wells at site:	False
Created By:	T. Cramlet
Date Created:	4/14/1999
Date Last Updated:	6/25/1999
Federal Facility:	False
Primary Funding Source:	Not reported
EPA Id:	Not reported
MPCA Id:	Not reported
Alpha Sort:	Not reported
Legal Distt:	58B
Congressional Dist:	5
Scale Of Map Used Pls Loc Data:	A
Township:	Not reported
Range:	Not reported
Range East West:	W
Section:	Not reported
Pls Qtr Section (160 Acres):	Not reported
Pls Qtr Qtr Section (40 Acres):	Not reported
Pls Qtr-Qtr-Qtr Section (10 Acres):	Not reported
Pls Qtr-Qtr-Qtr-Qtr Section (2.5 Acres):	Not reported
Quad:	1289
NAD Number:	83
Desc Of UTM Coord Pt:	Not reported
UTM Coord Pt Data Source:	Not reported
Org Providing The UTM Coord Point Data:	Not reported
Method For Loc Public Land Survey:	M
Method Of Utm Coord Pt Data Collection:	Not reported
Date Of Utm Coord Pt Data Collection:	Not reported
COL Date Qual:	Not reported
Map Scale:	Not reported
Verification Method:	Not reported
horizref:	Not reported
Utm Source:	2
Utm Method:	I1
Utm Scale:	A
Utm Accuracy:	Not reported
Utm East:	478776.78125
Utm North:	4981565.5
Utm Zone:	15
Basin Code:	2
Major Watershed:	20
Major Watershed:	Not reported
Method For Loc Public Land Survey:	Not reported
Scale Of Map Used Pls Loc Data:	Not reported
Township 2:	Not reported
Range 2:	Not reported

RENAISSANCE OF THE RIVER (Continued) **S103813670**

Range East West: Not reported
Section 2: Not reported
Pls Qtr Section (160 Acres) 2: Not reported
Pls Qtr Qtr Section (40 Acres)2: Not reported
Pls Qtr Qtr Qtr Section (10 Acres)2: Not reported
Pls Qtr Qtr Qtr Qtr Section (2.5 Acres) 2: Not reported
Quad 2: Not reported
File Location: Archival Storage
GIS Application GIS: False
Notes: Located adjacent to the Security Warehouse site (VP11530).
Contact Type: Staff PL/PM (Project Leader/Project Manager)s
Company Name: MPCA
Contact Address: 520 Lafayette Rd
Contact Address 2: Not reported
Contact City,St,Zip: St. Paul, MN 551554194
Contact Province: Not reported
Contact Country: Not reported
Contact Postal code: Not reported
Contact Phone: 6512967744
Contact Phone Ext: Not reported
Contact Fax: Not reported
Contact E-mail: Not reported
Contact Cell Phone: Not reported
Contact Information Last Updated: 4/14/1999
Misc Contact Info: Not reported
Receive Invoice: F
Staff Id Num: 3289

Contact Type: Voluntary Party
Company Name: Rottlund Homes
Contact Address: 2681 Long Lake Road
Contact Address 2: Not reported
Contact City,St,Zip: Roseville, MN 55113
Contact Province: Not reported
Contact Country: Not reported
Contact Postal code: Not reported
Contact Phone: 6516380534
Contact Phone Ext: Not reported
Contact Fax: Not reported
Contact E-mail: Not reported
Contact Cell Phone: Not reported
Contact Information Last Updated: 4/23/1999
Misc Contact Info: Not reported
Receive Invoice: T
Staff Id Num: Not reported

Contact Type: Staff TA (Technical Analyst)
Company Name: MPCA
Contact Address: 520 Lafayette Rd.
Contact Address 2: Not reported
Contact City,St,Zip: St. Paul, MN 551554194
Contact Province: Not reported
Contact Country: Not reported
Contact Postal code: Not reported
Contact Phone: 651-297-1802
Contact Phone Ext: Not reported
Contact Fax: 651-296-9707

RENAISSANCE OF THE RIVER (Continued) **S103813670**

Contact E-mail: jennifer.haas@pca.state.mn.us
Contact Cell Phone: Not reported
Contact Information Last Updated: 4/23/1999
Misc Contact Info: Not reported
Receive Invoice: F
Staff Id Num: 3257

Contact Type: Consultant
Company Name: Braun
Contact Address: Not reported
Contact Address 2: Not reported
Contact City,St,Zip: MN
Contact Province: Not reported
Contact Country: Not reported
Contact Postal code: Not reported
Contact Phone: 6128334786
Contact Phone Ext: Not reported
Contact Fax: Not reported
Contact E-mail: Not reported
Contact Cell Phone: Not reported
Contact Information Last Updated: 5/25/1999
Misc Contact Info: Not reported
Receive Invoice: F
Staff Id Num: Not reported

Contaminant Id: Arsenic
Contaminated Media: Soil
Req Cleanup Concluded: Not reported
Cleanup Lvl Measure Units: Not reported
Basis For Req Cleanup Lvl: Not reported
Max Residual Contamination: Not reported
Date Info Last Updated: 5/25/1999

Contaminant Id: Benzo[a]pyrene
Contaminated Media: Soil
Req Cleanup Concluded: Not reported
Cleanup Lvl Measure Units: Not reported
Basis For Req Cleanup Lvl: Not reported
Max Residual Contamination: Not reported
Date Info Last Updated: 5/25/1999

Contaminant Id: Diesel Range Organics
Contaminated Media: Soil
Req Cleanup Concluded: Not reported
Cleanup Lvl Measure Units: Not reported
Basis For Req Cleanup Lvl: Not reported
Max Residual Contamination: Not reported
Date Info Last Updated: 5/25/1999

Contaminant Id: Gasoline Range Organics
Contaminated Media: Soil
Req Cleanup Concluded: Not reported
Cleanup Lvl Measure Units: Not reported
Basis For Req Cleanup Lvl: Not reported
Max Residual Contamination: Not reported
Date Info Last Updated: 5/25/1999

RENAISSANCE OF THE RIVER (Continued) **S103813670**

Contaminant Id:	Asbestos
Contaminated Media:	Soil
Req Cleanup Concluded:	Not reported
Cleanup Lvl Measure Units:	Not reported
Basis For Req Cleanup Lvl:	Not reported
Max Residual Contamination:	Not reported
Date Info Last Updated:	5/25/1999

Facid:	VP11490
Event:	VIC Program Participation Dates (Start/End)
Additional Information:	File archived 12/2/02
Start Date:	4/13/1999
End Date:	12/2/2002
Planned Start Date:	Not reported
Planned End Date:	Not reported
Date Info Last Updated:	4/14/1999
Record Number:	7139

Facid:	VP11490
Event:	No Association Determination Issued
Additional Information:	For Identified Release of asbestos, arsenic, benzo(a)pyrene, DRO and GRO in soil.
Start Date:	Not reported
End Date:	5/25/1999
Planned Start Date:	Not reported
Planned End Date:	Not reported
Date Info Last Updated:	5/25/1999
Record Number:	7356

Facid:	VP11490
GW Recepts Prot by Rem Actn:	Not reported
Ecological receptors present:	False
Type of ecological receptors:	Not reported
Acres of contaminated soil:	Not reported
Volume of contaminated soil:	Not reported
Acres of surface water impacted:	Not reported
Acres of wetland impacted:	Not reported
Acres of sediment impacted:	Not reported
GW Plume Area Acres:	Not reported
Cleanup Conducted:	False
Acres of Contam Soil remediate:	Not reported
Volume of Soil Cleaned:	712
# Municipal wells contamd:	Not reported
# Dom wells contam:	Not reported
# People Impct SW intake contam:	Not reported
# Drums Revolved from site:	Not reported
Yr Soil Remediated:	Not reported
Acres of Soil w/ Restrict Access:	Not reported
Yr IC remedy complete:	Not reported
Yr GW remedy completed:	Not reported
Year GWIC completed:	Not reported
Acres of wetland of sediment remediated:	Not reported
Public financing:	False
Assurance help:	True
Land use Classfn At Site:	Residential
Land use Vicinity Of Site:	Residential
Deed notif Present On Site:	False

RENAISSANCE OF THE RIVER (Continued) **S103813670**

Restrictive Covenant Present:	False
Restrictions:	Not reported
GW Pump and Treat Used at site:	False
Quaternary Perched:	False
Quaternary Water Table:	False
Quaternary Confined:	False
Cretaceous:	False
Plattville:	False
St. peter:	False
Prairie Duchien:	False
Jordan:	False
Ironton/Galesville:	False
Mt Simon Hinckley:	False
Precambrian Undefferentiated:	False
Other/Unknown Aquifier:	False
Date Info Last Updated:	4/20/2000
Inst Control Info Updated:	Not reported
Inst Control Filed Location:	Not reported
SW Classification (Primary):	Not reported
SW Classification (Secondary):	Not reported
Miscellaneous:	Not reported
SW Comments:	Not reported

MN SRS:

Facility ID:	VP11490
SEC Address:	Not reported
Link Id:	5088
Facility Type:	Railroad
Active:	False
Pay Complete:	False
MPCA Region:	Metro
Size Acres:	5.7
HRS Score:	0
Enforcement Lead Agency:	MPCA
Federal Defferal Plot:	False
Emergency:	False
Site Classification:	False
RD/RA:	False
RL/FS:	False
Fund financed:	False
Npl:	False
Plp:	False
District:	Metro
Program Referred from:	Not reported
Program Interest:	VIC
Physical Location:	Bordered to north by 4th Ave N., to east by West River Parkway, to south by RR tracks, and to west by Security Warehouse site.
Natural Source damage:	False
Clean up Cost:	Not reported
Indian Reservation:	False
Reserve Name:	Not reported
MPCA Owned Wells at site:	False
Created By:	T. Cramlet
Date Created:	4/14/1999
Date Last Updated:	6/25/1999
Federal Facility:	False

RENAISSANCE OF THE RIVER (Continued) **S103813670**

Primary Funding Source:	Not reported
EPA Id:	Not reported
MPCA Id:	Not reported
Alpha Sort:	Not reported
Legal Distt:	58B
Congressional Distt:	5
Public Land Survey Method:	M
Map Scale For PLS Locational Data:	A
Township 2:	Not reported
Range:	Not reported
PLS Township Suffix:	W
section:	Not reported
PLS Qtr Section (160 Acres):	Not reported
PLS Qtr-Qtr Section (40 Acres):	Not reported
Pls Qtr-Qtr-Qtr Section (10 Acres):	Not reported
Pls Qtr-Qtr-Qtr-Qtr Secion (2.5 Acres):	Not reported
Quad:	1289
NAD Number:	83
Desc Of UTM Coord Pt:	Not reported
UTM Coord Pt Data Source:	Not reported
Org Providing UTM Coord Point Data:	Not reported
mpcapgmac:	Not reported
Utm Coord Pt Data Collection Method:	Not reported
Date Of Utm Coord Pt Data Collection:	Not reported
COL Date Qual:	Not reported
Map Scale:	Not reported
verifmeth:	Not reported
horizref:	Not reported
Utm Source:	2
Utm Method:	I1
Utm Scale:	A
Utm Accuracy:	Not reported
Utm East:	478776.78125
Utm North:	4981565.5
Utm Zone:	15
Basin Code:	2
Major Watershed:	20
Minor Watershed:	Not reported
Public Land Survey Method 2:	Not reported
Map Scale For PLS Locational Data 2:	Not reported
Township 2:	Not reported
Range 2:	Not reported
PLS Township Suffix 2:	Not reported
Section 2:	Not reported
PLS Qtr Section (160 Acres) 2:	Not reported
PLS Qtr-Qtr Section (40 Acres) 2:	Not reported
PLS Qtr-Qtr Section (10 Acres) 2:	Not reported
PLS Qtr-Qtr Section (2.5 Acres) 2:	Not reported
Quad 2:	Not reported
File Location:	Archival Storage
VIC Application GIS:	False
Notes:	Located adjacent to the Security Warehouse site (VP11530).
Contact Type:	Staff PL/PM (Project Leader/Project Manager)s
Company Name:	MPCA
Contact Address:	520 Lafayette Rd
Contact Address 2:	Not reported
Contact City,St,Zip:	St. Paul, MN 551554194

RENAISSANCE OF THE RIVER (Continued) **S103813670**

Contact Province: Not reported
Contact Country: Not reported
Contact Postal code: Not reported
Contact Phone: 6512967744
Contact Phone Ext: Not reported
Contact Fax: Not reported
Contact E-mail: Not reported
Contact Cell Phone: Not reported
Contact Information Last Updated: 4/14/1999
Misc Contact Info: Not reported
Receive Invoice: F
Staff Id Num: 3289

Contact Type: Voluntary Party
Company Name: Rottlund Homes
Contact Address: 2681 Long Lake Road
Contact Address 2: Not reported
Contact City,St,Zip: Roseville, MN 55113
Contact Province: Not reported
Contact Country: Not reported
Contact Postal code: Not reported
Contact Phone: 6516380534
Contact Phone Ext: Not reported
Contact Fax: Not reported
Contact E-mail: Not reported
Contact Cell Phone: Not reported
Contact Information Last Updated: 4/23/1999
Misc Contact Info: Not reported
Receive Invoice: T
Staff Id Num: Not reported

Contact Type: Staff TA (Technical Analyst)
Company Name: MPCA
Contact Address: 520 Lafayette Rd.
Contact Address 2: Not reported
Contact City,St,Zip: St. Paul, MN 551554194
Contact Province: Not reported
Contact Country: Not reported
Contact Postal code: Not reported
Contact Phone: 651-297-1802
Contact Phone Ext: Not reported
Contact Fax: 651-296-9707
Contact E-mail: jennifer.haas@pca.state.mn.us
Contact Cell Phone: Not reported
Contact Information Last Updated: 4/23/1999
Misc Contact Info: Not reported
Receive Invoice: F
Staff Id Num: 3257

Contact Type: Consultant
Company Name: Braun
Contact Address: Not reported
Contact Address 2: Not reported
Contact City,St,Zip: MN
Contact Province: Not reported
Contact Country: Not reported
Contact Postal code: Not reported

RENAISSANCE OF THE RIVER (Continued) **S103813670**

Contact Phone:	6128334786
Contact Phone Ext:	Not reported
Contact Fax:	Not reported
Contact E-mail:	Not reported
Contact Cell Phone:	Not reported
Contact Information Last Updated:	5/25/1999
Misc Contact Info:	Not reported
Receive Invoice:	F
Staff Id Num:	Not reported

Contaminant Id:	Arsenic
Contaminated Media:	Soil
Req Cleanup Concluded:	Not reported
Cleanup Lvl Measure Units:	Not reported
Basis For Req Cleanup Lvl:	Not reported
Max Residual Contamination:	Not reported
Date Info Last Updated:	5/25/1999

Contaminant Id:	Benzo[a]pyrene
Contaminated Media:	Soil
Req Cleanup Concluded:	Not reported
Cleanup Lvl Measure Units:	Not reported
Basis For Req Cleanup Lvl:	Not reported
Max Residual Contamination:	Not reported
Date Info Last Updated:	5/25/1999

Contaminant Id:	Diesel Range Organics
Contaminated Media:	Soil
Req Cleanup Concluded:	Not reported
Cleanup Lvl Measure Units:	Not reported
Basis For Req Cleanup Lvl:	Not reported
Max Residual Contamination:	Not reported
Date Info Last Updated:	5/25/1999

Contaminant Id:	Gasoline Range Organics
Contaminated Media:	Soil
Req Cleanup Concluded:	Not reported
Cleanup Lvl Measure Units:	Not reported
Basis For Req Cleanup Lvl:	Not reported
Max Residual Contamination:	Not reported
Date Info Last Updated:	5/25/1999

Contaminant Id:	Asbestos
Contaminated Media:	Soil
Req Cleanup Concluded:	Not reported
Cleanup Lvl Measure Units:	Not reported
Basis For Req Cleanup Lvl:	Not reported
Max Residual Contamination:	Not reported
Date Info Last Updated:	5/25/1999

Facid:	VP11490
Event:	VIC Program Participation Dates (Start/End)
Additional Information:	File archived 12/2/02
Start Date:	4/13/1999
End Date:	12/2/2002
Planned Start Date:	Not reported
Planned End Date:	Not reported

RENAISSANCE OF THE RIVER (Continued) **S103813670**

Date Info Last Updated: 4/14/1999
Record Number: 7139

Facid: VP11490
Event: No Association Determination Issued
Additional Information: For Identified Release of asbestos, arsenic, benzo(a)pyrene, DRO and GRO in soil.
Start Date: Not reported
End Date: 5/25/1999
Planned Start Date: Not reported
Planned End Date: Not reported
Date Info Last Updated: 5/25/1999
Record Number: 7356

Facid: VP11490
GW Recepts Prot by Rem Actn: Not reported
Ecological receptors present: False
Type of ecological receptors: Not reported
Acres of contaminated soil: Not reported
Volume of contaminated soil: Not reported
Acres of surface water impacted: Not reported
Acres of wetland impacted: Not reported
Acres of sediment impacted: Not reported
GW Plume Area Acres: Not reported
Cleanup Conducted: False
Acres of Contam Soil remediate: Not reported
Volume of Soil Cleaned: 712
Municipal wells contamd: Not reported
Dom wells contam: Not reported
People Impct SW intake contam: Not reported
Drums Revolved from site: Not reported
Yr Soil Remediated: Not reported
Acres of Soil w/ Restrict Access: Not reported
Yr IC remedy complete: Not reported
Yr GW remedy completed: Not reported
Year GWIC completed: Not reported
Acres of wetland of sediment remediated: Not reported
Public financing: False
Assurance help: True
Land use Classfn At Site: Residential
Land use Vicinity Of Site: Residential
Deed notif Present On Site: False
Restrictive Covenant Present: False
Restrictions: Not reported
GW Pump and Treat Used at site: False
Quaternary Perched: False
Quaternary Water Table: False
Quaternary Confined: False
Cretaceous: False
Plattville: False
St. peter: False
Prairie Duchien: False
Jordan: False
Ironton/Galesville: False
Mt Simon Hinckley: False
Precambrian Undefferentiated: False
Other/Unknown Aquifier: False

RENAISSANCE OF THE RIVER (Continued) **S103813670**

Date Info Last Updated: 4/20/2000
Inst Control Info Updated: Not reported
Inst Control Filed Location: Not reported
SW Classification (Primary): Not reported
SW Classification (Secondary): Not reported
Miscellaneous: Not reported
SW Comments: Not reported

AS236 **DO ALL CYCLE** **EDR Historical Auto Stations** **1009837377**
NNW **1509 NE MARSHALL ST** **N/A**
1/4-1/2 **MINNEAPOLIS, MN**
0.406 mi.
2142 ft. **Site 1 of 4 in cluster AS**

Relative: Higher
Actual: 829 ft.

EDR Historical Auto Stations:
Name: DO ALL CYCLE
Year: 1975
Type: MOTORCYCLE DEALERS AND REPAIRERS

AT237 **BLOCK 43** **MN LS** **S104009154**
WSW **N WASHINGTON INDUSTRIAL PARK** **VIC** **N/A**
1/4-1/2 **MINNEAPOLIS, MN 55411** **SRS**
0.412 mi.
2173 ft. **Site 1 of 4 in cluster AT**

Relative: Higher
Actual: 828 ft.

MN LS:
Link ID: 5136
EPA ID: Not reported
MPCA ID: VP11860
Method: I1
CERCLIS: No
National Priorities List: No
PLP: No
Voluntary Cleanup & Investigation: Yes
RCRA Treatment Storage & Disposal: No
RCRA Generator: No
Solid Waste Permit: No
Dumps: No
No Further Remedial Action Planned: No
Delisted From PLP By MPCA: No
LCP: No
Brownfield: No
Entity Type: VIC

MN Voluntary Investigation Cleanup Program:
Facility ID: VP11860
Facility Type: Other
Facility Address 2: Not reported
Core Program Interest Id: 336563
Link Id: 5136
Active: False
Pay Complete: False
MPCA Region: Metro
Size Acres: 2.4
HRS Score: 0

BLOCK 43 (Continued) **S104009154**

Enforcement Lead Agency:	MPCA
Federal Defferal Plot:	False
Emergency:	False
Site Classification:	False
RD/RA:	False
RL/FS:	False
Fund financed:	False
Npl:	False
Plp:	False
District:	Metro
Program Reffered from:	Not reported
Program Interest:	VIC
Physical Location:	--
Natural Source damage:	False
Clean up Cost:	Not reported
Indian Reservation:	False
Reservation Name:	Not reported
MPCA Owned Wells at site:	False
Created By:	T. Cramlet
Date Created:	8/4/1999
Date Last Updated:	2/11/2000
Federal Facility:	False
Primary Funding Source:	Not reported
EPA Id:	Not reported
MPCA Id:	Not reported
Alpha Sort:	Not reported
Legal Distt:	58B
Congressional Dist:	5
Scale Of Map Used Pls Loc Data:	A
Township:	Not reported
Range:	Not reported
Range East West:	W
Section:	Not reported
Pls Qtr Section (160 Acres):	Not reported
Pls Qtr Qtr Section (40 Acres):	Not reported
Pls Qtr-Qtr-Qtr Section (10 Acres):	Not reported
Pls Qtr-Qtr-Qtr-Qtr Section (2.5 Acres):	Not reported
Quad:	1289
NAD Number:	83
Desc Of UTM Coord Pt:	Not reported
UTM Coord Pt Data Source:	Not reported
Org Providing The UTM Coord Point Data:	Not reported
Method For Loc Public Land Survey:	M
Method Of Utm Coord Pt Data Collection:	Not reported
Date Of Utm Coord Pt Data Collection:	Not reported
COL Date Qual:	Not reported
Map Scale:	Not reported
Verification Method:	Not reported
horizref:	Not reported
Utm Source:	2
Utm Method:	I1
Utm Scale:	A
Utm Accuracy:	Not reported
Utm East:	477899.1875
Utm North:	4982134
Utm Zone:	15
Basin Code:	2

BLOCK 43 (Continued) **S104009154**

Major Watershed:	20
Major Watershed:	Not reported
Method For Loc Public Land Survey:	Not reported
Scale Of Map Used Pls Loc Data:	Not reported
Township 2:	Not reported
Range 2:	Not reported
Range East West:	Not reported
Section 2:	Not reported
Pls Qtr Section (160 Acres) 2:	Not reported
Pls Qtr Qtr Section (40 Acres)2:	Not reported
Pls Qtr Qtr Qtr Section (10 Acres)2:	Not reported
Pls Qtr Qtr Qtr Qtr Section (2.5 Acres) 2:	Not reported
Quad 2:	Not reported
File Location:	Archival Storage
GIS Application GIS:	False
Notes:	refer to VP3680 - Wilensky Properties
Contact Type:	Staff PL/PM (Project Leader/Project Manager)s
Company Name:	MPCA
Contact Address:	520 Lafayette Rd
Contact Address 2:	Not reported
Contact City,St,Zip:	St. Paul, MN 551554194
Contact Province:	Not reported
Contact Country:	Not reported
Contact Postal code:	Not reported
Contact Phone:	6512967744
Contact Phone Ext:	Not reported
Contact Fax:	Not reported
Contact E-mail:	Not reported
Contact Cell Phone:	Not reported
Contact Information Last Updated:	8/4/1999
Misc Contact Info:	Not reported
Receive Invoice:	F
Staff Id Num:	3289

Contact Type:	Staff TA (Technical Analyst)
Company Name:	MPCA
Contact Address:	520 Lafayette Rd.
Contact Address 2:	Not reported
Contact City,St,Zip:	St. Paul, MN 551554194
Contact Province:	Not reported
Contact Country:	Not reported
Contact Postal code:	Not reported
Contact Phone:	651-297-8279
Contact Phone Ext:	Not reported
Contact Fax:	651-296-9707
Contact E-mail:	mike.connolly@pca.state.mn.us
Contact Cell Phone:	Not reported
Contact Information Last Updated:	8/4/1999
Misc Contact Info:	Not reported
Receive Invoice:	F
Staff Id Num:	3219

Contact Type:	Voluntary Party
Company Name:	Wilson Street Properties, LLC
Contact Address:	2700 Winter Street Northeast
Contact Address 2:	Not reported
Contact City,St,Zip:	Minneapolis, MN 55413

BLOCK 43 (Continued) **S104009154**

Contact Province:	Not reported
Contact Country:	Not reported
Contact Postal code:	Not reported
Contact Phone:	6123622302
Contact Phone Ext:	Not reported
Contact Fax:	Not reported
Contact E-mail:	Not reported
Contact Cell Phone:	Not reported
Contact Information Last Updated:	8/4/1999
Misc Contact Info:	Not reported
Receive Invoice:	T
Staff Id Num:	Not reported

Contaminant Id:	Lead
Contaminated Media:	Soil
Req Cleanup Concluded:	Not reported
Cleanup Lvl Measure Units:	Not reported
Basis For Req Cleanup Lvl:	SRV (Soil Reference Value)
Max Residual Contamination:	Not reported
Date Info Last Updated:	2/11/2000

Contaminant Id:	Total Petroleum Hydrocarbons
Contaminated Media:	Soil
Req Cleanup Concluded:	Not reported
Cleanup Lvl Measure Units:	Not reported
Basis For Req Cleanup Lvl:	Not reported
Max Residual Contamination:	Not reported
Date Info Last Updated:	2/11/2000

Facid:	VP11860
Event:	Remedial Action
Additional Information:	Date unknown (auto-appended event)...
Start Date:	Not reported
End Date:	Not reported
Planned Start Date:	Not reported
Planned End Date:	Not reported
Date Info Last Updated:	Not reported
Record Number:	12163

Facid:	VP11860
Event:	VIC Program Participation Dates (Start/End)
Additional Information:	None Entered
Start Date:	8/3/1999
End Date:	11/30/2000
Planned Start Date:	Not reported
Planned End Date:	Not reported
Date Info Last Updated:	8/4/1999
Record Number:	7657

Facid:	VP11860
Event:	No Association Determination Issued
Additional Information:	None Entered
Start Date:	Not reported
End Date:	11/15/1999
Planned Start Date:	Not reported
Planned End Date:	Not reported
Date Info Last Updated:	2/11/2000

BLOCK 43 (Continued) **S104009154**

Record Number: 8180

Facid:	VP11860
GW Recepts Prot by Rem Actn:	Not reported
Ecological receptors present:	False
Type of ecological receptors:	Not reported
Acres of contaminated soil:	Not reported
Volume of contaminated soil:	Not reported
Acres of surface water impacted:	Not reported
Acres of wetland impacted:	Not reported
Acres of sediment impacted:	Not reported
GW Plume Area Acres:	Not reported
Cleanup Conducted:	True
Acres of Contam Soil remediate:	Not reported
Volume of Soil Cleaned:	Not reported
# Municipal wells contamd:	Not reported
# Dom wells contam:	Not reported
# People Impct SW intake contam:	Not reported
# Drums Revolved from site:	Not reported
Yr Soil Remediated:	Not reported
Acres of Soil w/ Restrict Access:	Not reported
Yr IC remedy complete:	Not reported
Yr GW remedy completed:	Not reported
Year GWIC completed:	Not reported
Acres of wetland of sediment remediated:	Not reported
Public financing:	False
Assurance help:	False
Land use Classfn At Site:	Not reported
Land use Vicinity Of Site:	Not reported
Deed notif Present On Site:	False
Restrictive Covenant Present:	False
Restrictions: Not reported	
GW Pump and Treat Used at site:	False
Quaternary Perched:	False
Quaternary Water Table:	False
Quaternary Confined:	False
Cretaceous:	False
Plattville:	False
St. peter:	False
Prairie Duchien:	False
Jordan:	False
Ironton/Galesville:	False
Mt Simon Hinckley:	False
Precambrian Undefferentiated:	False
Other/Unknown Aquifier:	False
Date Info Last Updated:	9/27/1999
Inst Control Info Updated:	Not reported
Inst Control Filed Location:	Not reported
SW Classification (Primary):	Not reported
SW Classification (Secondary):	Not reported
Miscellaneous: Not reported	
SW Comments:	Not reported

MN SRS:

Facility ID:	VP11860
SEC Address:	Not reported

BLOCK 43 (Continued) **S104009154**

Link Id:	5136
Facility Type:	Other
Active:	False
Pay Complete:	False
MPCA Region:	Metro
Size Acres:	2.4
HRS Score:	0
Enforcement Lead Agency:	MPCA
Federal Defferal Plot:	False
Emergency:	False
Site Classification:	False
RD/RA:	False
RL/FS:	False
Fund financed:	False
Npl:	False
Plp:	False
District:	Metro
Program Referred from:	Not reported
Program Interest:	VIC
Physical Location:	--
Natural Source damage:	False
Clean up Cost:	Not reported
Indian Reservation:	False
Reserve Name:	Not reported
MPCA Owned Wells at site:	False
Created By:	T. Cramlet
Date Created:	8/4/1999
Date Last Updated:	2/11/2000
Federal Facility:	False
Primary Funding Source:	Not reported
EPA Id:	Not reported
MPCA Id:	Not reported
Alpha Sort:	Not reported
Legal Distt:	58B
Congressional Distt:	5
Public Land Survey Method:	M
Map Scale For PLS Locational Data:	A
Township 2:	Not reported
Range:	Not reported
PLS Township Suffix:	W
section:	Not reported
PLS Qtr Section (160 Acres):	Not reported
PLS Qtr-Qtr Section (40 Acres):	Not reported
Pls Qtr-Qtr-Qtr Section (10 Acres):	Not reported
Pls Qtr-Qtr-Qtr-Qtr Secion (2.5 Acres):	Not reported
Quad:	1289
NAD Number:	83
Desc Of UTM Coord Pt:	Not reported
UTM Coord Pt Data Source:	Not reported
Org Providing UTM Coord Point Data:	Not reported
mpcapgmac:	Not reported
Utm Coord Pt Data Collection Method:	Not reported
Date Of Utm Coord Pt Data Collection:	Not reported
COL Date Qual:	Not reported
Map Scale:	Not reported
verifmeth:	Not reported
horizref:	Not reported

BLOCK 43 (Continued) **S104009154**

Utm Source:	2
Utm Method:	I1
Utm Scale:	A
Utm Accuracy:	Not reported
Utm East:	477899.1875
Utm North:	4982134
Utm Zone:	15
Basin Code:	2
Major Watershed:	20
Minor Watershed:	Not reported
Public Land Survey Method 2:	Not reported
Map Scale For PLS Locational Data 2:	Not reported
Township 2:	Not reported
Range 2:	Not reported
PLS Township Suffix 2:	Not reported
Section 2:	Not reported
PLS Qtr Section (160 Acres) 2:	Not reported
PLS Qtr-Qtr Section (40 Acres) 2:	Not reported
PLS Qtr-Qtr Section (10 Acres) 2:	Not reported
PLS Qtr-Qtr Section (2.5 Acres) 2:	Not reported
Quad 2:	Not reported
File Location:	Archival Storage
VIC Application GIS:	False
Notes:	refer to VP3680 - Wilensky Properties
Contact Type:	Staff PL/PM (Project Leader/Project Manager)s
Company Name:	MPCA
Contact Address:	520 Lafayette Rd
Contact Address 2:	Not reported
Contact City,St,Zip:	St. Paul, MN 551554194
Contact Province:	Not reported
Contact Country:	Not reported
Contact Postal code:	Not reported
Contact Phone:	6512967744
Contact Phone Ext:	Not reported
Contact Fax:	Not reported
Contact E-mail:	Not reported
Contact Cell Phone:	Not reported
Contact Information Last Updated:	8/4/1999
Misc Contact Info:	Not reported
Receive Invoice:	F
Staff Id Num:	3289

Contact Type:	Staff TA (Technical Analyst)
Company Name:	MPCA
Contact Address:	520 Lafayette Rd.
Contact Address 2:	Not reported
Contact City,St,Zip:	St. Paul, MN 551554194
Contact Province:	Not reported
Contact Country:	Not reported
Contact Postal code:	Not reported
Contact Phone:	651-297-8279
Contact Phone Ext:	Not reported
Contact Fax:	651-296-9707
Contact E-mail:	mike.connolly@pca.state.mn.us
Contact Cell Phone:	Not reported
Contact Information Last Updated:	8/4/1999
Misc Contact Info:	Not reported

BLOCK 43 (Continued) **S104009154**

Receive Invoice: F
Staff Id Num: 3219

Contact Type: Voluntary Party
Company Name: Wilson Street Properties, LLC
Contact Address: 2700 Winter Street Northeast
Contact Address 2: Not reported
Contact City,St,Zip: Minneapolis, MN 55413
Contact Province: Not reported
Contact Country: Not reported
Contact Postal code: Not reported
Contact Phone: 6123622302
Contact Phone Ext: Not reported
Contact Fax: Not reported
Contact E-mail: Not reported
Contact Cell Phone: Not reported
Contact Information Last Updated: 8/4/1999
Misc Contact Info: Not reported
Receive Invoice: T
Staff Id Num: Not reported

Contaminant Id: Lead
Contaminated Media: Soil
Req Cleanup Concluded: Not reported
Cleanup Lvl Measure Units: Not reported
Basis For Req Cleanup Lvl: SRV (Soil Reference Value)
Max Residual Contamination: Not reported
Date Info Last Updated: 2/11/2000

Contaminant Id: Total Petroleum Hydrocarbons
Contaminated Media: Soil
Req Cleanup Concluded: Not reported
Cleanup Lvl Measure Units: Not reported
Basis For Req Cleanup Lvl: Not reported
Max Residual Contamination: Not reported
Date Info Last Updated: 2/11/2000

Facid: VP11860
Event: Remedial Action
Additional Information: Date unknown (auto-appended event)...
Start Date: Not reported
End Date: Not reported
Planned Start Date: Not reported
Planned End Date: Not reported
Date Info Last Updated: Not reported
Record Number: 12163

Facid: VP11860
Event: VIC Program Participation Dates (Start/End)
Additional Information: None Entered
Start Date: 8/3/1999
End Date: 11/30/2000
Planned Start Date: Not reported
Planned End Date: Not reported
Date Info Last Updated: 8/4/1999
Record Number: 7657

BLOCK 43 (Continued) **S104009154**

Facid:	VP11860
Event:	No Association Determination Issued
Additional Information:	None Entered
Start Date:	Not reported
End Date:	11/15/1999
Planned Start Date:	Not reported
Planned End Date:	Not reported
Date Info Last Updated:	2/11/2000
Record Number:	8180

Facid:	VP11860
GW Recepts Prot by Rem Actn:	Not reported
Ecological receptors present:	False
Type of ecological receptors:	Not reported
Acres of contaminated soil:	Not reported
Volume of contaminated soil:	Not reported
Acres of surface water impacted:	Not reported
Acres of wetland impacted:	Not reported
Acres of sediment impacted:	Not reported
GW Plume Area Acres:	Not reported
Cleanup Conducted:	True
Acres of Contam Soil remediate:	Not reported
Volume of Soil Cleaned:	Not reported
# Municipal wells contamd:	Not reported
# Dom wells contam:	Not reported
# People Impct SW intake contam:	Not reported
# Drums Revolved from site:	Not reported
Yr Soil Remediated:	Not reported
Acres of Soil w/ Restrict Access:	Not reported
Yr IC remedy complete:	Not reported
Yr GW remedy completed:	Not reported
Year GWIC completed:	Not reported
Acres of wetland of sediment remediated:	Not reported
Public financing:	False
Assurance help:	False
Land use Classfn At Site:	Not reported
Land use Vicinity Of Site:	Not reported
Deed notif Present On Site:	False
Restrictive Covenant Present:	False
Restrictions: Not reported	
GW Pump and Treat Used at site:	False
Quaternary Perched:	False
Quaternary Water Table:	False
Quaternary Confined:	False
Cretaceous:	False
Plattville:	False
St. peter:	False
Prairie Duchien:	False
Jordan:	False
Ironton/Galesville:	False
Mt Simon Hinckley:	False
Precambrian Undefferentiated:	False
Other/Unknown Aquifier:	False
Date Info Last Updated:	9/27/1999
Inst Control Info Updated:	Not reported
Inst Control Filed Location:	Not reported
SW Classification (Primary):	Not reported

BLOCK 43 (Continued) **S104009154**

SW Classification (Secondary): Not reported
Miscellaneous: Not reported
SW Comments: Not reported

AU238 **E Z STOP STORE** **EDR Historical Auto Stations** **1009837638**
West **1624 N WASHINGTON AVE** **N/A**
1/4-1/2 **MINNEAPOLIS, MN**
0.413 mi.
2179 ft. **Site 1 of 12 in cluster AU**

Relative:
Higher

Actual:
827 ft.

EDR Historical Auto Stations:

Name: OLD COLONY GAS AND OIL CO
Year: 1966
Type: GASOLINE STATIONS

Name: OLD COLONY GAS AND OIL CO
Year: 1970
Type: GASOLINE STATIONS

Name: OLD COLONY GAS AND OIL CO
Year: 1975
Type: GASOLINE STATIONS

Name: OLD COLONY GAS AND OIL CO
Year: 1979
Type: GASOLINE STATIONS

Name: E Z STOP STORE
Year: 1989
Type: GASOLINE STATIONS

AU239 **E-Z STOP STORE** **EDR Historical Auto Stations** **1009837639**
West **1624 WASHINGTON AVE N** **N/A**
1/4-1/2 **MINNEAPOLIS, MN**
0.413 mi.
2179 ft. **Site 2 of 12 in cluster AU**

Relative:
Higher

Actual:
827 ft.

EDR Historical Auto Stations:

Name: OLD COLONY GAS OIL CO
Year: 1955
Type: GASOLINE STATIONS

Name: OLD COLONY GAS AND OIL CO
Year: 1960
Type: GASOLINE STATIONS

Name: E Z STOP-CROWN OIL
Year: 1985
Type: GASOLINE STATIONS

Name: E-Z STOP STORE
Year: 1993
Type: GASOLINE STATIONS

AU240 **OLD COLONY E Z STOP** **FINDS** **1004735187**
West **1624 WASHINGTON AVE N** **RCRA-NonGen** **MNR000002972**
1/4-1/2 **MINNEAPOLIS, MN 55411**
0.413 mi.
2179 ft. **Site 3 of 12 in cluster AU**

Relative:
Higher

Actual:
827 ft.

FINDS:

Registry ID: 110003888687

Environmental Interest/Information System
RCRAInfo is a national information system that supports the Resource Conservation and Recovery Act (RCRA) program through the tracking of events and activities related to facilities that generate, transport, and treat, store, or dispose of hazardous waste. RCRAInfo allows RCRA program staff to track the notification, permit, compliance, and corrective action activities required under RCRA.

RCRA-NonGen:

Date form received by agency:	04/11/1995
Facility name:	OLD COLONY E Z STOP
Facility address:	1624 WASHINGTON AVE N MINNEAPOLIS, MN 55411
EPA ID:	MNR000002972
Mailing address:	319 ULYSSES ST NE MINNEAPOLIS, MN 55413
Contact:	Not reported
Contact address:	Not reported Not reported
Contact country:	Not reported
Contact telephone:	Not reported
Contact email:	Not reported
EPA Region:	05
Classification:	Non-Generator
Description:	Handler: Non-Generators do not presently generate hazardous waste

Owner/Operator Summary:

Owner/operator name:	CROWN COCO INC
Owner/operator address:	1717 BROADWAY ST NE MINNEAPOLIS, MN 55413
Owner/operator country:	US
Owner/operator telephone:	NONE
Legal status:	Private
Owner/Operator Type:	Owner
Owner/Op start date:	07/26/1999
Owner/Op end date:	07/27/1999

Handler Activities Summary:

U.S. importer of hazardous waste:	Unknown
Mixed waste (haz. and radioactive):	Unknown
Recycler of hazardous waste:	Unknown
Transporter of hazardous waste:	Unknown
Treater, storer or disposer of HW:	No
Underground injection activity:	No
On-site burner exemption:	Unknown
Furnace exemption:	Unknown
Used oil fuel burner:	No

OLD COLONY E Z STOP (Continued) **1004735187**

Used oil processor: No
User oil refiner: Unknown
Used oil fuel marketer to burner: No
Used oil Specification marketer: No
Used oil transfer facility: Unknown
Used oil transporter: No
Off-site waste receiver: Commercial status unknown

Hazardous Waste Summary:
Waste code: D001
Waste name: IGNITABLE HAZARDOUS WASTES ARE THOSE WASTES WHICH HAVE A FLASHPOINT OF LESS THAN 140 DEGREES FAHRENHEIT AS DETERMINED BY A PENSKY-MARTENS CLOSED CUP FLASH POINT TESTER. ANOTHER METHOD OF DETERMINING THE FLASH POINT OF A WASTE IS TO REVIEW THE MATERIAL SAFETY DATA SHEET, WHICH CAN BE OBTAINED FROM THE MANUFACTURER OR DISTRIBUTOR OF THE MATERIAL. LACQUER THINNER IS AN EXAMPLE OF A COMMONLY USED SOLVENT WHICH WOULD BE CONSIDERED AS IGNITABLE HAZARDOUS WASTE.

Violation Status: No violations found

AU241 **OLD COLONY E-Z STOP STORE** **LUST** **U000273297**
West **1624 WASHINGTON AVE N** **SPILLS** **N/A**
1/4-1/2 **MINNEAPOLIS, MN 55411** **UST**
0.413 mi. **AIRS**
2179 ft. **Site 4 of 12 in cluster AU**

Relative:
Higher

Actual:
827 ft.

LUST:
Leak ID: 17524
Site ID: 63178
Source: CORE
Facility Addr 2: Not reported
MN PCA ID: 55517726
Release Discovered Date: 02/17/2009 00:00:00
Leak Reported Date: 02/17/2009 00:00:00
Leak Site: Leak Site - Tank and Petroleum Contamination
File Archive Box: Not reported
File Archive Lot: Not reported
Soil Digout Date: Not reported
Cubic Yards Excavated: Not reported
Conditional Closure Date: Not reported
Complete Site Closure Date: Not reported
Contaminated Soils Remaining: Unknown
Enforcement Action Begin Date: 02/20/2009 00:00:00
Lust Trust Eligible: No
Offsite Contamination: Unknown
Reimbursement Awarded: No
Std Letter Response Date: 02/26/2009 00:00:00
Surface Water Impact: Unknown
Utility Project Flag: No
TMSP Added: 02/18/2009 09:12:42
TMSP Last Update: 07/10/2009 11:04:56
Staff Id Last Update: AEDDY
Release From AST: No
Release From UST: Yes
Tank Registration Status Code: F
VPIC Application Date: Not reported
VPIC Acres: Not reported
Addr Id: 51679

OLD COLONY E-Z STOP STORE (Continued) **U000273297**

Township Name:	Not reported
Active Flag:	Yes
Country Code:	USA
Foreign State:	Not reported
Foreign Zone:	Not reported
State County Code:	MN
Interest Type:	LS
Interest Phone:	NO CORE PI PH.
Interest Start Date:	02/18/2009 00:00:00
Interest End Date:	Not reported
Vapor Intrusion Checked Flag:	No
Soil Gas Data Collected Flag:	Yes
Soil Gas Action Level Flag:	Yes
Sub Slab Sample Collected Flag:	No
Indoor Air Collected Flag:	No
Vapor Intrusion Action Flag:	No
Vapor Intrusion Comments:	No at-risk utilities
Soil Gas Data Comments:	Low exceedences. 50X ISV for benz in source area; otherwise all exceedences <10X ISVs.
Comments:	Not reported

LEAK CLEANUP ACTIONS:

MN PCA ID:	Not reported
Leak Action Approval Date:	Not reported
Leak Action Begin Date:	Not reported
Leak Action End Date:	Not reported
TMSP Added:	Not reported
TMSP Last Update:	Not reported
Staff Id Last Update:	Not reported

LEAK GW INFO:

MN PCA ID:	55517726
Dw Supply Contam:	No
Free Product Observed:	No
Free Product Thickness:	Not reported
Ground Water Contam:	Yes
GW Cleanup Goal:	Not reported
Gw Exceeds Cleanup Goal:	Not reported
Cleanup Goal Achieved:	Not reported
Water Supply Exceeds Ral:	Not reported
Well Type Code:	Not reported
Impacted Aquifer Code:	Not reported
TMSP Added:	06/04/2009 17:45:27
TMSP Last Update:	06/04/2009 17:45:27
Staff Id Last Update:	AVANCLE
Mtbe Present Now:	No
Mtbe Present Historically:	Not reported
Mtbe High Ug Per Liter Char:	Not reported
Mtbe High Ug Per Liter Numb:	Not reported
Mtbe High Level Date:	Not reported
Free Product At Close:	Not reported
Staff Id Ass:	7614
PWS Well:	N
Prot Flag:	No
Sens Flag:	No

LEAK PRODUCT RELEASED:

MN PCA ID:	55517726
Prod Released Sequence Id:	119104

OLD COLONY E-Z STOP STORE (Continued) **U000273297**

Leak Product:	Gasoline Unleaded
Tmsp Added:	02/18/2009 09:12:42
Tmsp Last_updt:	02/18/2009 09:12:42
Staff Id Last Updt:	KFUNK
Leak ID:	9555
Site ID:	41649
Source:	CORE
Facility Addr 2:	Not reported
MN PCA ID:	222084
Release Discovered Date:	08/12/1996 00:00:00
Leak Reported Date:	08/12/1996 00:00:00
Leak Site:	Leak Site - Tank and Petroleum Contamination
File Archive Box:	24
File Archive Lot:	00/298
Soil Digout Date:	Not reported
Cubic Yards Excavated:	Not reported
Conditional Closure Date:	Not reported
Complete Site Closure Date:	**03/02/1998 00:00:00**
Contaminated Soils Remaining:	Yes
Enforcement Action Begin Date:	08/21/1996 00:00:00
Lust Trust Eligible:	Yes
Offsite Contamination:	Unknown
Reimbursement Awarded:	No
Std Letter Response Date:	01/06/1997 00:00:00
Surface Water Impact:	Unknown
Utility Project Flag:	No
TMSP Added:	12/04/1999 14:03:50
TMSP Last Update:	06/04/2009 12:01:10
Staff Id Last Update:	AVANCLE
Release From AST:	No
Release From UST:	No
Tank Registration Status Code:	F
VPIC Application Date:	Not reported
VPIC Acres:	Not reported
Addr Id:	51679
Township Name:	Not reported
Active Flag:	No
Country Code:	USA
Foreign State:	Not reported
Foreign Zone:	Not reported
State County Code:	MN
Interest Type:	LS
Interest Phone:	NO CORE PI PH.
Interest Start Date:	11/23/1998 00:00:00
Interest End Date:	Not reported
Vapor Intrusion Checked Flag:	Not reported
Soil Gas Data Collected Flag:	Not reported
Soil Gas Action Level Flag:	Not reported
Sub Slab Sample Collected Flag:	Not reported
Indoor Air Collected Flag:	Not reported
Vapor Intrusion Action Flag:	Not reported
Vapor Intrusion Comments:	Not reported
Soil Gas Data Comments:	Not reported
Comments:	Not reported

LEAK CLEANUP ACTIONS:

MN PCA ID:	Not reported

OLD COLONY E-Z STOP STORE (Continued) **U000273297**

Leak Action Approval Date:	Not reported
Leak Action Begin Date:	Not reported
Leak Action End Date:	Not reported
TMSP Added:	Not reported
TMSP Last Update:	Not reported
Staff Id Last Update:	Not reported

LEAK GW INFO:

MN PCA ID:	222084
Dw Supply Contam:	Not reported
Free Product Observed:	Not reported
Free Product Thickness:	Not reported
Ground Water Contam:	Not reported
GW Cleanup Goal:	0
Gw Exceeds Cleanup Goal:	Not reported
Cleanup Goal Achieved:	Not reported
Water Supply Exceeds Ral:	Not reported
Well Type Code:	Not reported
Impacted Aquifer Code:	Not reported
TMSP Added:	12/04/1999 14:07:33
TMSP Last Update:	11/04/2003 12:57:08
Staff Id Last Update:	RSUCHAN
Mtbe Present Now:	Not reported
Mtbe Present Historically:	Not reported
Mtbe High Ug Per Liter Char:	Not reported
Mtbe High Ug Per Liter Numb:	Not reported
Mtbe High Level Date:	Not reported
Free Product At Close:	Not reported
Staff Id Ass:	Not reported
PWS Well:	Not reported
Prot Flag:	Not reported
Sens Flag:	Not reported

LEAK PRODUCT RELEASED:

MN PCA ID:	222084
Prod Released Sequence Id:	33716
Leak Product:	Gasoline, Type Unknown
Tmsp Added:	03/06/2003 16:54:04
Tmsp Last_updt:	03/06/2003 16:54:04
Staff Id Last Updt:	AMUSCH

MN SPILL:

Program Id:	176004
Township Name:	Not reported
Interest Type:	SP
Addr Id:	191338
Interest Phone:	Not reported
Preferred Id:	17961
Interest Start Date:	03/21/1996 00:00:00
Interest End Date:	Not reported
Active:	Not reported
Tmsp Added:	03/21/1996 00:00:00
Tmsp Last Updt:	04/11/2007 08:22:55
Staff Id Last Updt:	RSUCHAN
State County Code:	27
Country Code:	USA
Foreign State:	Not reported
Foreign Zone:	None

OLD COLONY E-Z STOP STORE (Continued) **U000273297**

Spill Closure Code:	**Not reported**
Sp Rep Code:	Refer To GWSW
Report Taken By Initials:	4106
Mpca Project Manager Initials:	4106
Spill Site Closure Date:	01/01/1996 00:00:00
Sp Rep Desc:	MARK MCKEEHAN - ATTORNEY
Spill Date:	03/01/1993 00:00:00
Spill Reported Date:	03/01/1993 00:00:00
Init Cause Code:	Not reported
Init Cause Desc:	COMPLAINT OF ODORS I
Initial Source Code:	Not reported
Priority Code:	4
Archive Lot:	Not reported
Archive Box:	Not reported
Rep Phone:	Not reported
Rep Name:	Not reported
Mpca Involvement:	Not reported
Rpt Taken By Duty Officer:	Not reported
Spill Cause:	Not reported
Product:	Not reported
Spill:	Not reported
Report:	Not reported
Region:	Not reported
Project Mngr:	Not reported
Quantity:	Not reported
Product:	Not reported
Respnbl Party:	Not reported
Box:	Not reported
Closure Date:	Not reported
Cause Code:	Not reported
Date Reported:	Not reported
Location:	Not reported
Product:	Not reported
Amount Spilled:	Not reported
Units:	Not reported
Priority:	Not reported
Spill Date:	Not reported
Spill Date:	Not reported
Action Taken:	Not reported
Reported By:	Not reported
Incident:	Not reported
Respnbl Party:	Not reported
Spill Cause:	Not reported
Action Taken:	Not reported
Public Safety Spill ID:	Not reported
Site ID:	0
Duty Officer Report No:	Not reported
Comments:	*NO FILE*

MN SPILL ACTION:

Spill Action Code:	Not reported
Spill Action Person:	Not reported
Spill Action Date:	Not reported
Tmsp Added:	Not reported
Tmsp Last Updt:	Not reported
Staff Id Last Updt:	Not reported

MN SPILL AFFECTED DESCRIPTION:

OLD COLONY E-Z STOP STORE (Continued) **U000273297**

Spill Inc. Affect Code: Not reported
Tmsp Added: Not reported
Tmsp Last Updt: Not reported
Staff Id Last Updt: Not reported

MN SPILL EMERGENCY:
Emergency Id: Not reported
Emergency Code: Not reported
Spill Action Code: Not reported
Tmsp Added: Not reported
Tmsp Last Updt: Not reported
Staff Id Last Updt: Not reported

MN SPILL PREVENTION:
Spill Prevention Code: Not reported
Spill Prevention Date: Not reported
Comments: Not reported
Tmsp Added: Not reported
Tmsp Last Updt: Not reported
Staff Id Last Updt: Not reported

MN SPILL PRODUCT:
Program ID: 176004
Spill Incident Accuracy Id: 70384
Spill Product Code: Other (Described In Remarks)
Spill Qty Units Code: Unknown
Spill Incident Accuracy Code: Unknown
Spill Released Qty: 0
Tmsp Added: 03/21/1996 00:00:00
Tmsp Last Updt: 05/04/2002 06:57:12
Staff Id Last Updt: TANKS

UST:

TANK:
MPCA Tank Number: 1
Tank Registration Date: 5/30/1986 0:00
Tank Storage Capacity: 12000
Tank Dual Use: N
Tank Status: **Removed**
Tank Stored Product: Gasoline
Tank Construction Material: Bare/Paint/Asph Coat Steel
Tank Cathodic Protection: Anode
Piping Cathodic Protection: None
Piping Material: Galvanized steel
Second Contain Tank: Galvanized steel
Second Contain Pipe: Not reported
Tank Dispenser: Suction
Above/ Under Ground: Under Ground
AST Base Material: Not reported
Piping Material Description: Not reported
Unregulated Tank Registration Date: Not reported
Compartmental Tank Flag: Not reported
Heating Product Flag: Unknown
Haz Waste Generator Id: MND022888143
Product Replaced Date: Not reported
Sludge Disposal Facility: DETERMAN TANK & WELDING
Comments: Not reported
Date Added: 10/10/1999 10:56

OLD COLONY E-Z STOP STORE (Continued) **U000273297**

Date Last Updated:	9/24/2008 13:54
Staff Id Who Did The Last Update:	RSUCHAN
In Compliance:	Yes
Serial Number:	Not reported

TANK ACTION:

MPCA Tank Number:	Not reported
Above Or Underground:	Not reported
Tank Action ID:	Not reported
Contractor Number:	Not reported
Supervisor Number:	Not reported
Tank Action:	Not reported
Action Date:	Not reported
Action Date Unknown:	Not reported
Corrosion Expert Name:	Not reported
Lab Flag:	Not reported
Date Added:	Not reported
Date Last Updated:	Not reported
Staff Id Who Did The Last Update:	Not reported

TANK COMPARTMENT:

MPCA Tank Number:	Not reported
Above Or Underground:	Not reported
Compartment Number:	Not reported
Tank Stored Product Code:	Not reported
Tank Stored Product Desc:	Not reported
Compartment Cap:	Not reported
Heating:	Not reported
Other Desc:	Not reported
Date Added:	Not reported
Date Last Updated:	Not reported
Staff Id Who Did The Last Update:	Not reported

INSTALL REMOVE:

MPCA Tank Number:	Not reported
Number of Dispensers:	Not reported
Tank Construction Material Code:	Not reported
Piping Material:	Not reported
Piping Material Desc:	Not reported
Total Tank Capacity Quantity:	Not reported
Staff Id Who Did The Last Update:	Not reported
INSREM Product:	Not reported
INSREM Product Description:	Not reported
INSREM Action ID:	Not reported
INSREM Action:	Not reported
Action Completed Date:	Not reported
Date Added:	Not reported
Date Last Updated:	Not reported

TANK:

MPCA Tank Number:	10
Tank Registration Date:	11/6/1996 0:00
Tank Storage Capacity:	12000
Tank Dual Use:	N
Tank Status:	**Active**
Tank Stored Product:	Alcohol Blend

OLD COLONY E-Z STOP STORE (Continued) **U000273297**

Tank Construction Material:	STI-P3
Tank Cathodic Protection:	Anode
Piping Cathodic Protection:	Not Needed
Piping Material:	Fiberglass
Second Contain Tank:	Fiberglass
Second Contain Pipe:	Not reported
Tank Dispenser:	Submersible
Above/ Under Ground:	Under Ground
AST Base Material:	Not reported
Piping Material Description:	Not reported
Unregulated Tank Registration Date:	Not reported
Compartmental Tank Flag:	Not reported
Heating Product Flag:	No
Haz Waste Generator Id:	Not reported
Product Replaced Date:	Not reported
Sludge Disposal Facility:	Not reported
Comments:	Not reported
Date Added:	10/10/1999 10:56
Date Last Updated:	9/24/2008 13:54
Staff Id Who Did The Last Update:	RSUCHAN
In Compliance:	Yes
Serial Number:	Not reported

TANK ACTION:

MPCA Tank Number:	Not reported
Above Or Underground:	Not reported
Tank Action ID:	Not reported
Contractor Number:	Not reported
Supervisor Number:	Not reported
Tank Action:	Not reported
Action Date:	Not reported
Action Date Unknown:	Not reported
Corrosion Expert Name:	Not reported
Lab Flag:	Not reported
Date Added:	Not reported
Date Last Updated:	Not reported
Staff Id Who Did The Last Update:	Not reported

TANK COMPARTMENT:

MPCA Tank Number:	Not reported
Above Or Underground:	Not reported
Compartment Number:	Not reported
Tank Stored Product Code:	Not reported
Tank Stored Product Desc:	Not reported
Compartment Cap:	Not reported
Heating:	Not reported
Other Desc:	Not reported
Date Added:	Not reported
Date Last Updated:	Not reported
Staff Id Who Did The Last Update:	Not reported

INSTALL REMOVE:

MPCA Tank Number:	Not reported
Number of Dispensers:	Not reported
Tank Construction Material Code:	Not reported
Piping Material:	Not reported
Piping Material Desc:	Not reported

OLD COLONY E-Z STOP STORE (Continued) **U000273297**

Total Tank Capacity Quantity:	Not reported
Staff Id Who Did The Last Update:	Not reported
INSREM Product:	Not reported
INSREM Product Description:	Not reported
INSREM Action ID:	Not reported
INSREM Action:	Not reported
Action Completed Date:	Not reported
Date Added:	Not reported
Date Last Updated:	Not reported

TANK:

MPCA Tank Number:	11
Tank Registration Date:	11/6/1996 0:00
Tank Storage Capacity:	12000
Tank Dual Use:	N
Tank Status:	**Active**
Tank Stored Product:	Alcohol Blend
Tank Construction Material:	STI-P3
Tank Cathodic Protection:	Anode
Piping Cathodic Protection:	Not Needed
Piping Material:	Fiberglass
Second Contain Tank:	Fiberglass
Second Contain Pipe:	Not reported
Tank Dispenser:	Submersible
Above/ Under Ground:	Under Ground
AST Base Material:	Not reported
Piping Material Description:	Not reported
Unregulated Tank Registration Date:	Not reported
Compartmental Tank Flag:	Not reported
Heating Product Flag:	No
Haz Waste Generator Id:	Not reported
Product Replaced Date:	Not reported
Sludge Disposal Facility:	Not reported
Comments:	Not reported
Date Added:	10/10/1999 10:57
Date Last Updated:	9/24/2008 13:54
Staff Id Who Did The Last Update:	RSUCHAN
In Compliance:	Yes
Serial Number:	Not reported

TANK ACTION:

MPCA Tank Number:	Not reported
Above Or Underground:	Not reported
Tank Action ID:	Not reported
Contractor Number:	Not reported
Supervisor Number:	Not reported
Tank Action:	Not reported
Action Date:	Not reported
Action Date Unknown:	Not reported
Corrosion Expert Name:	Not reported
Lab Flag:	Not reported
Date Added:	Not reported
Date Last Updated:	Not reported
Staff Id Who Did The Last Update:	Not reported

TANK COMPARTMENT:

MPCA Tank Number:	Not reported

OLD COLONY E-Z STOP STORE (Continued) **U000273297**

Above Or Underground:	Not reported
Compartment Number:	Not reported
Tank Stored Product Code:	Not reported
Tank Stored Product Desc:	Not reported
Compartment Cap:	Not reported
Heating:	Not reported
Other Desc:	Not reported
Date Added:	Not reported
Date Last Updated:	Not reported
Staff Id Who Did The Last Update:	Not reported

INSTALL REMOVE:

MPCA Tank Number:	Not reported
Number of Dispensers:	Not reported
Tank Construction Material Code:	Not reported
Piping Material:	Not reported
Piping Material Desc:	Not reported
Total Tank Capacity Quantity:	Not reported
Staff Id Who Did The Last Update:	Not reported
INSREM Product:	Not reported
INSREM Product Description:	Not reported
INSREM Action ID:	Not reported
INSREM Action:	Not reported
Action Completed Date:	Not reported
Date Added:	Not reported
Date Last Updated:	Not reported

TANK:

MPCA Tank Number:	12
Tank Registration Date:	11/6/1996 0:00
Tank Storage Capacity:	8000
Tank Dual Use:	N
Tank Status:	**Active**
Tank Stored Product:	Alcohol Blend
Tank Construction Material:	STI-P3
Tank Cathodic Protection:	Anode
Piping Cathodic Protection:	Not Needed
Piping Material:	Fiberglass
Second Contain Tank:	Fiberglass
Second Contain Pipe:	Not reported
Tank Dispenser:	Submersible
Above/ Under Ground:	Under Ground
AST Base Material:	Not reported
Piping Material Description:	Not reported
Unregulated Tank Registration Date:	Not reported
Compartmental Tank Flag:	Not reported
Heating Product Flag:	No
Haz Waste Generator Id:	Not reported
Product Replaced Date:	Not reported
Sludge Disposal Facility:	Not reported
Comments:	Not reported
Date Added:	10/10/1999 10:57
Date Last Updated:	9/24/2008 13:54
Staff Id Who Did The Last Update:	RSUCHAN
In Compliance:	Yes
Serial Number:	Not reported

OLD COLONY E-Z STOP STORE (Continued) **U000273297**

TANK ACTION:

MPCA Tank Number:	Not reported
Above Or Underground:	Not reported
Tank Action ID:	Not reported
Contractor Number:	Not reported
Supervisor Number:	Not reported
Tank Action:	Not reported
Action Date:	Not reported
Action Date Unknown:	Not reported
Corrosion Expert Name:	Not reported
Lab Flag:	Not reported
Date Added:	Not reported
Date Last Updated:	Not reported
Staff Id Who Did The Last Update:	Not reported

TANK COMPARTMENT:

MPCA Tank Number:	Not reported
Above Or Underground:	Not reported
Compartment Number:	Not reported
Tank Stored Product Code:	Not reported
Tank Stored Product Desc:	Not reported
Compartment Cap:	Not reported
Heating:	Not reported
Other Desc:	Not reported
Date Added:	Not reported
Date Last Updated:	Not reported
Staff Id Who Did The Last Update:	Not reported

INSTALL REMOVE:

MPCA Tank Number:	Not reported
Number of Dispensers:	Not reported
Tank Construction Material Code:	Not reported
Piping Material:	Not reported
Piping Material Desc:	Not reported
Total Tank Capacity Quantity:	Not reported
Staff Id Who Did The Last Update:	Not reported
INSREM Product:	Not reported
INSREM Product Description:	Not reported
INSREM Action ID:	Not reported
INSREM Action:	Not reported
Action Completed Date:	Not reported
Date Added:	Not reported
Date Last Updated:	Not reported

TANK:

MPCA Tank Number:	13
Tank Registration Date:	11/6/1996 0:00
Tank Storage Capacity:	8000
Tank Dual Use:	N
Tank Status:	**Active**
Tank Stored Product:	Alcohol Blend
Tank Construction Material:	STI-P3
Tank Cathodic Protection:	Anode
Piping Cathodic Protection:	Not Needed
Piping Material:	Fiberglass

OLD COLONY E-Z STOP STORE (Continued) **U000273297**

Second Contain Tank:	Fiberglass
Second Contain Pipe:	Not reported
Tank Dispenser:	Submersible
Above/ Under Ground:	Under Ground
AST Base Material:	Not reported
Piping Material Description:	Not reported
Unregulated Tank Registration Date:	Not reported
Compartmental Tank Flag:	Not reported
Heating Product Flag:	No
Haz Waste Generator Id:	Not reported
Product Replaced Date:	Not reported
Sludge Disposal Facility:	Not reported
Comments:	Not reported
Date Added:	10/10/1999 10:57
Date Last Updated:	9/24/2008 13:54
Staff Id Who Did The Last Update:	RSUCHAN
In Compliance:	Yes
Serial Number:	Not reported

TANK ACTION:

MPCA Tank Number:	Not reported
Above Or Underground:	Not reported
Tank Action ID:	Not reported
Contractor Number:	Not reported
Supervisor Number:	Not reported
Tank Action:	Not reported
Action Date:	Not reported
Action Date Unknown:	Not reported
Corrosion Expert Name:	Not reported
Lab Flag:	Not reported
Date Added:	Not reported
Date Last Updated:	Not reported
Staff Id Who Did The Last Update:	Not reported

TANK COMPARTMENT:

MPCA Tank Number:	Not reported
Above Or Underground:	Not reported
Compartment Number:	Not reported
Tank Stored Product Code:	Not reported
Tank Stored Product Desc:	Not reported
Compartment Cap:	Not reported
Heating:	Not reported
Other Desc:	Not reported
Date Added:	Not reported
Date Last Updated:	Not reported
Staff Id Who Did The Last Update:	Not reported

INSTALL REMOVE:

MPCA Tank Number:	Not reported
Number of Dispensers:	Not reported
Tank Construction Material Code:	Not reported
Piping Material:	Not reported
Piping Material Desc:	Not reported
Total Tank Capacity Quantity:	Not reported
Staff Id Who Did The Last Update:	Not reported
INSREM Product:	Not reported
INSREM Product Description:	Not reported

OLD COLONY E-Z STOP STORE (Continued) **U000273297**

INSREM Action ID:	Not reported
INSREM Action:	Not reported
Action Completed Date:	Not reported
Date Added:	Not reported
Date Last Updated:	Not reported

TANK:

MPCA Tank Number:	14
Tank Registration Date:	11/6/1996 0:00
Tank Storage Capacity:	8000
Tank Dual Use:	N
Tank Status:	**Active**
Tank Stored Product:	Diesel
Tank Construction Material:	STI-P3
Tank Cathodic Protection:	Anode
Piping Cathodic Protection:	Not Needed
Piping Material:	Fiberglass
Second Contain Tank:	Fiberglass
Second Contain Pipe:	Not reported
Tank Dispenser:	Submersible
Above/ Under Ground:	Under Ground
AST Base Material:	Not reported
Piping Material Description:	Not reported
Unregulated Tank Registration Date:	Not reported
Compartmental Tank Flag:	Not reported
Heating Product Flag:	No
Haz Waste Generator Id:	Not reported
Product Replaced Date:	Not reported
Sludge Disposal Facility:	Not reported
Comments:	Not reported
Date Added:	10/10/1999 10:56
Date Last Updated:	9/24/2008 13:54
Staff Id Who Did The Last Update:	RSUCHAN
In Compliance:	Yes
Serial Number:	Not reported

TANK ACTION:

MPCA Tank Number:	Not reported
Above Or Underground:	Not reported
Tank Action ID:	Not reported
Contractor Number:	Not reported
Supervisor Number:	Not reported
Tank Action:	Not reported
Action Date:	Not reported
Action Date Unknown:	Not reported
Corrosion Expert Name:	Not reported
Lab Flag:	Not reported
Date Added:	Not reported
Date Last Updated:	Not reported
Staff Id Who Did The Last Update:	Not reported

TANK COMPARTMENT:

MPCA Tank Number:	Not reported
Above Or Underground:	Not reported
Compartment Number:	Not reported
Tank Stored Product Code:	Not reported
Tank Stored Product Desc:	Not reported

OLD COLONY E-Z STOP STORE (Continued) **U000273297**

Compartment Cap:	Not reported
Heating:	Not reported
Other Desc:	Not reported
Date Added:	Not reported
Date Last Updated:	Not reported
Staff Id Who Did The Last Update:	Not reported

INSTALL REMOVE:

MPCA Tank Number:	Not reported
Number of Dispensers:	Not reported
Tank Construction Material Code:	Not reported
Piping Material:	Not reported
Piping Material Desc:	Not reported
Total Tank Capacity Quantity:	Not reported
Staff Id Who Did The Last Update:	Not reported
INSREM Product:	Not reported
INSREM Product Description:	Not reported
INSREM Action ID:	Not reported
INSREM Action:	Not reported
Action Completed Date:	Not reported
Date Added:	Not reported
Date Last Updated:	Not reported

TANK:

MPCA Tank Number:	15
Tank Registration Date:	11/6/1996 0:00
Tank Storage Capacity:	4000
Tank Dual Use:	N
Tank Status:	**Active**
Tank Stored Product:	Alcohol Blend
Tank Construction Material:	STI-P3
Tank Cathodic Protection:	Anode
Piping Cathodic Protection:	Not Needed
Piping Material:	Fiberglass
Second Contain Tank:	Fiberglass
Second Contain Pipe:	Not reported
Tank Dispenser:	Submersible
Above/ Under Ground:	Under Ground
AST Base Material:	Not reported
Piping Material Description:	Not reported
Unregulated Tank Registration Date:	Not reported
Compartmental Tank Flag:	Not reported
Heating Product Flag:	No
Haz Waste Generator Id:	Not reported
Product Replaced Date:	Not reported
Sludge Disposal Facility:	Not reported
Comments:	Not reported
Date Added:	10/10/1999 10:56
Date Last Updated:	9/24/2008 13:54
Staff Id Who Did The Last Update:	RSUCHAN
In Compliance:	Yes
Serial Number:	Not reported

TANK ACTION:

MPCA Tank Number:	Not reported
Above Or Underground:	Not reported
Tank Action ID:	Not reported

OLD COLONY E-Z STOP STORE (Continued) **U000273297**

Contractor Number:	Not reported
Supervisor Number:	Not reported
Tank Action:	Not reported
Action Date:	Not reported
Action Date Unknown:	Not reported
Corrosion Expert Name:	Not reported
Lab Flag:	Not reported
Date Added:	Not reported
Date Last Updated:	Not reported
Staff Id Who Did The Last Update:	Not reported

TANK COMPARTMENT:

MPCA Tank Number:	Not reported
Above Or Underground:	Not reported
Compartment Number:	Not reported
Tank Stored Product Code:	Not reported
Tank Stored Product Desc:	Not reported
Compartment Cap:	Not reported
Heating:	Not reported
Other Desc:	Not reported
Date Added:	Not reported
Date Last Updated:	Not reported
Staff Id Who Did The Last Update:	Not reported

INSTALL REMOVE:

MPCA Tank Number:	Not reported
Number of Dispensers:	Not reported
Tank Construction Material Code:	Not reported
Piping Material:	Not reported
Piping Material Desc:	Not reported
Total Tank Capacity Quantity:	Not reported
Staff Id Who Did The Last Update:	Not reported
INSREM Product:	Not reported
INSREM Product Description:	Not reported
INSREM Action ID:	Not reported
INSREM Action:	Not reported
Action Completed Date:	Not reported
Date Added:	Not reported
Date Last Updated:	Not reported

TANK:

MPCA Tank Number:	2
Tank Registration Date:	5/30/1986 0:00
Tank Storage Capacity:	12000
Tank Dual Use:	N
Tank Status:	**Removed**
Tank Stored Product:	Gasoline
Tank Construction Material:	Bare/Paint/Asph Coat Steel
Tank Cathodic Protection:	Anode
Piping Cathodic Protection:	None
Piping Material:	Galvanized steel
Second Contain Tank:	Galvanized steel
Second Contain Pipe:	Not reported
Tank Dispenser:	Suction
Above/ Under Ground:	Under Ground
AST Base Material:	Not reported

OLD COLONY E-Z STOP STORE (Continued) **U000273297**

Piping Material Description:	Not reported
Unregulated Tank Registration Date:	Not reported
Compartmental Tank Flag:	Not reported
Heating Product Flag:	Unknown
Haz Waste Generator Id:	MND022888143
Product Replaced Date:	Not reported
Sludge Disposal Facility:	DETERMAN TANK & WELDING
Comments:	Not reported
Date Added:	10/10/1999 10:56
Date Last Updated:	9/24/2008 13:54
Staff Id Who Did The Last Update:	RSUCHAN
In Compliance:	Yes
Serial Number:	Not reported

TANK ACTION:

MPCA Tank Number:	Not reported
Above Or Underground:	Not reported
Tank Action ID:	Not reported
Contractor Number:	Not reported
Supervisor Number:	Not reported
Tank Action:	Not reported
Action Date:	Not reported
Action Date Unknown:	Not reported
Corrosion Expert Name:	Not reported
Lab Flag:	Not reported
Date Added:	Not reported
Date Last Updated:	Not reported
Staff Id Who Did The Last Update:	Not reported

TANK COMPARTMENT:

MPCA Tank Number:	Not reported
Above Or Underground:	Not reported
Compartment Number:	Not reported
Tank Stored Product Code:	Not reported
Tank Stored Product Desc:	Not reported
Compartment Cap:	Not reported
Heating:	Not reported
Other Desc:	Not reported
Date Added:	Not reported
Date Last Updated:	Not reported
Staff Id Who Did The Last Update:	Not reported

INSTALL REMOVE:

MPCA Tank Number:	Not reported
Number of Dispensers:	Not reported
Tank Construction Material Code:	Not reported
Piping Material:	Not reported
Piping Material Desc:	Not reported
Total Tank Capacity Quantity:	Not reported
Staff Id Who Did The Last Update:	Not reported
INSREM Product:	Not reported
INSREM Product Description:	Not reported
INSREM Action ID:	Not reported
INSREM Action:	Not reported
Action Completed Date:	Not reported
Date Added:	Not reported
Date Last Updated:	Not reported

OLD COLONY E-Z STOP STORE (Continued) **U000273297**

TANK:

MPCA Tank Number:	3
Tank Registration Date:	5/30/1986 0:00
Tank Storage Capacity:	12000
Tank Dual Use:	N
Tank Status:	**Removed**
Tank Stored Product:	Gasoline
Tank Construction Material:	Bare/Paint/Asph Coat Steel
Tank Cathodic Protection:	Anode
Piping Cathodic Protection:	None
Piping Material:	Galvanized steel
Second Contain Tank:	Galvanized steel
Second Contain Pipe:	Not reported
Tank Dispenser:	Suction
Above/ Under Ground:	Under Ground
AST Base Material:	Not reported
Piping Material Description:	Not reported
Unregulated Tank Registration Date:	Not reported
Compartmental Tank Flag:	Not reported
Heating Product Flag:	Unknown
Haz Waste Generator Id:	MND022888143
Product Replaced Date:	Not reported
Sludge Disposal Facility:	DETERMAN TANK & WELDING
Comments:	Not reported
Date Added:	10/10/1999 10:56
Date Last Updated:	9/24/2008 13:54
Staff Id Who Did The Last Update:	RSUCHAN
In Compliance:	Yes
Serial Number:	Not reported

TANK ACTION:

MPCA Tank Number:	Not reported
Above Or Underground:	Not reported
Tank Action ID:	Not reported
Contractor Number:	Not reported
Supervisor Number:	Not reported
Tank Action:	Not reported
Action Date:	Not reported
Action Date Unknown:	Not reported
Corrosion Expert Name:	Not reported
Lab Flag:	Not reported
Date Added:	Not reported
Date Last Updated:	Not reported
Staff Id Who Did The Last Update:	Not reported

TANK COMPARTMENT:

MPCA Tank Number:	Not reported
Above Or Underground:	Not reported
Compartment Number:	Not reported
Tank Stored Product Code:	Not reported
Tank Stored Product Desc:	Not reported
Compartment Cap:	Not reported
Heating:	Not reported
Other Desc:	Not reported
Date Added:	Not reported
Date Last Updated:	Not reported
Staff Id Who Did The Last Update:	Not reported

OLD COLONY E-Z STOP STORE (Continued) **U000273297**

INSTALL REMOVE:

MPCA Tank Number:	Not reported
Number of Dispensers:	Not reported
Tank Construction Material Code:	Not reported
Piping Material:	Not reported
Piping Material Desc:	Not reported
Total Tank Capacity Quantity:	Not reported
Staff Id Who Did The Last Update:	Not reported
INSREM Product:	Not reported
INSREM Product Description:	Not reported
INSREM Action ID:	Not reported
INSREM Action:	Not reported
Action Completed Date:	Not reported
Date Added:	Not reported
Date Last Updated:	Not reported

TANK:

MPCA Tank Number:	4
Tank Registration Date:	5/30/1986 0:00
Tank Storage Capacity:	15000
Tank Dual Use:	N
Tank Status:	**Removed**
Tank Stored Product:	Diesel
Tank Construction Material:	Bare/Paint/Asph Coat Steel
Tank Cathodic Protection:	Anode
Piping Cathodic Protection:	None
Piping Material:	Galvanized steel
Second Contain Tank:	Galvanized steel
Second Contain Pipe:	Not reported
Tank Dispenser:	Submersible
Above/ Under Ground:	Under Ground
AST Base Material:	Not reported
Piping Material Description:	Not reported
Unregulated Tank Registration Date:	Not reported
Compartmental Tank Flag:	Not reported
Heating Product Flag:	Unknown
Haz Waste Generator Id:	MND022888143
Product Replaced Date:	Not reported
Sludge Disposal Facility:	DETERMAN TANK & WELDING
Comments:	Not reported
Date Added:	10/10/1999 10:56
Date Last Updated:	9/24/2008 13:54
Staff Id Who Did The Last Update:	RSUCHAN
In Compliance:	Yes
Serial Number:	Not reported

TANK ACTION:

MPCA Tank Number:	Not reported
Above Or Underground:	Not reported
Tank Action ID:	Not reported
Contractor Number:	Not reported
Supervisor Number:	Not reported
Tank Action:	Not reported
Action Date:	Not reported
Action Date Unknown:	Not reported
Corrosion Expert Name:	Not reported
Lab Flag:	Not reported

OLD COLONY E-Z STOP STORE (Continued) **U000273297**

Date Added:	Not reported
Date Last Updated:	Not reported
Staff Id Who Did The Last Update:	Not reported

TANK COMPARTMENT:

MPCA Tank Number:	Not reported
Above Or Underground:	Not reported
Compartment Number:	Not reported
Tank Stored Product Code:	Not reported
Tank Stored Product Desc:	Not reported
Compartment Cap:	Not reported
Heating:	Not reported
Other Desc:	Not reported
Date Added:	Not reported
Date Last Updated:	Not reported
Staff Id Who Did The Last Update:	Not reported

INSTALL REMOVE:

MPCA Tank Number:	Not reported
Number of Dispensers:	Not reported
Tank Construction Material Code:	Not reported
Piping Material:	Not reported
Piping Material Desc:	Not reported
Total Tank Capacity Quantity:	Not reported
Staff Id Who Did The Last Update:	Not reported
INSREM Product:	Not reported
INSREM Product Description:	Not reported
INSREM Action ID:	Not reported
INSREM Action:	Not reported
Action Completed Date:	Not reported
Date Added:	Not reported
Date Last Updated:	Not reported

TANK:

MPCA Tank Number:	5
Tank Registration Date:	5/30/1986 0:00
Tank Storage Capacity:	15000
Tank Dual Use:	N
Tank Status:	**Removed**
Tank Stored Product:	Gasoline
Tank Construction Material:	Bare/Paint/Asph Coat Steel
Tank Cathodic Protection:	Anode
Piping Cathodic Protection:	None
Piping Material:	Galvanized steel
Second Contain Tank:	Galvanized steel
Second Contain Pipe:	Not reported
Tank Dispenser:	Submersible
Above/ Under Ground:	Under Ground
AST Base Material:	Not reported
Piping Material Description:	Not reported
Unregulated Tank Registration Date:	Not reported
Compartmental Tank Flag:	Not reported
Heating Product Flag:	Unknown
Haz Waste Generator Id:	MND022888143
Product Replaced Date:	Not reported
Sludge Disposal Facility:	DETERMAN TANK & WELDING

OLD COLONY E-Z STOP STORE (Continued) **U000273297**

Comments:	Not reported
Date Added:	10/10/1999 10:57
Date Last Updated:	9/24/2008 13:54
Staff Id Who Did The Last Update:	RSUCHAN
In Compliance:	Yes
Serial Number:	Not reported

TANK ACTION:

MPCA Tank Number:	Not reported
Above Or Underground:	Not reported
Tank Action ID:	Not reported
Contractor Number:	Not reported
Supervisor Number:	Not reported
Tank Action:	Not reported
Action Date:	Not reported
Action Date Unknown:	Not reported
Corrosion Expert Name:	Not reported
Lab Flag:	Not reported
Date Added:	Not reported
Date Last Updated:	Not reported
Staff Id Who Did The Last Update:	Not reported

TANK COMPARTMENT:

MPCA Tank Number:	Not reported
Above Or Underground:	Not reported
Compartment Number:	Not reported
Tank Stored Product Code:	Not reported
Tank Stored Product Desc:	Not reported
Compartment Cap:	Not reported
Heating:	Not reported
Other Desc:	Not reported
Date Added:	Not reported
Date Last Updated:	Not reported
Staff Id Who Did The Last Update:	Not reported

INSTALL REMOVE:

MPCA Tank Number:	Not reported
Number of Dispensers:	Not reported
Tank Construction Material Code:	Not reported
Piping Material:	Not reported
Piping Material Desc:	Not reported
Total Tank Capacity Quantity:	Not reported
Staff Id Who Did The Last Update:	Not reported
INSREM Product:	Not reported
INSREM Product Description:	Not reported
INSREM Action ID:	Not reported
INSREM Action:	Not reported
Action Completed Date:	Not reported
Date Added:	Not reported
Date Last Updated:	Not reported

TANK:

MPCA Tank Number:	6
Tank Registration Date:	5/30/1986 0:00
Tank Storage Capacity:	15000
Tank Dual Use:	N

OLD COLONY E-Z STOP STORE (Continued) **U000273297**

Tank Status:	**Removed**
Tank Stored Product:	Gasoline
Tank Construction Material:	Bare/Paint/Asph Coat Steel
Tank Cathodic Protection:	Anode
Piping Cathodic Protection:	None
Piping Material:	Galvanized steel
Second Contain Tank:	Galvanized steel
Second Contain Pipe:	Not reported
Tank Dispenser:	Submersible
Above/ Under Ground:	Under Ground
AST Base Material:	Not reported
Piping Material Description:	Not reported
Unregulated Tank Registration Date:	Not reported
Compartmental Tank Flag:	Not reported
Heating Product Flag:	Unknown
Haz Waste Generator Id:	MND022888143
Product Replaced Date:	Not reported
Sludge Disposal Facility:	DETERMAN TANK & WELDING
Comments:	Not reported
Date Added:	10/10/1999 10:56
Date Last Updated:	9/24/2008 13:54
Staff Id Who Did The Last Update:	RSUCHAN
In Compliance:	Yes
Serial Number:	Not reported

TANK ACTION:

MPCA Tank Number:	Not reported
Above Or Underground:	Not reported
Tank Action ID:	Not reported
Contractor Number:	Not reported
Supervisor Number:	Not reported
Tank Action:	Not reported
Action Date:	Not reported
Action Date Unknown:	Not reported
Corrosion Expert Name:	Not reported
Lab Flag:	Not reported
Date Added:	Not reported
Date Last Updated:	Not reported
Staff Id Who Did The Last Update:	Not reported

TANK COMPARTMENT:

MPCA Tank Number:	Not reported
Above Or Underground:	Not reported
Compartment Number:	Not reported
Tank Stored Product Code:	Not reported
Tank Stored Product Desc:	Not reported
Compartment Cap:	Not reported
Heating:	Not reported
Other Desc:	Not reported
Date Added:	Not reported
Date Last Updated:	Not reported
Staff Id Who Did The Last Update:	Not reported

INSTALL REMOVE:

MPCA Tank Number:	Not reported
Number of Dispensers:	Not reported
Tank Construction Material Code:	Not reported

OLD COLONY E-Z STOP STORE (Continued) **U000273297**

Piping Material:	Not reported
Piping Material Desc:	Not reported
Total Tank Capacity Quantity:	Not reported
Staff Id Who Did The Last Update:	Not reported
INSREM Product:	Not reported
INSREM Product Description:	Not reported
INSREM Action ID:	Not reported
INSREM Action:	Not reported
Action Completed Date:	Not reported
Date Added:	Not reported
Date Last Updated:	Not reported

TANK:

MPCA Tank Number:	7
Tank Registration Date:	5/30/1986 0:00
Tank Storage Capacity:	1000
Tank Dual Use:	N
Tank Status:	**Removed**
Tank Stored Product:	Gasoline
Tank Construction Material:	Bare/Paint/Asph Coat Steel
Tank Cathodic Protection:	Anode
Piping Cathodic Protection:	None
Piping Material:	Galvanized steel
Second Contain Tank:	Galvanized steel
Second Contain Pipe:	Not reported
Tank Dispenser:	Suction
Above/ Under Ground:	Under Ground
AST Base Material:	Not reported
Piping Material Description:	Not reported
Unregulated Tank Registration Date:	Not reported
Compartmental Tank Flag:	Not reported
Heating Product Flag:	Unknown
Haz Waste Generator Id:	Not reported
Product Replaced Date:	Not reported
Sludge Disposal Facility:	Not reported
Comments:	Not reported
Date Added:	10/10/1999 10:57
Date Last Updated:	9/24/2008 13:54
Staff Id Who Did The Last Update:	RSUCHAN
In Compliance:	Yes
Serial Number:	Not reported

TANK ACTION:

MPCA Tank Number:	Not reported
Above Or Underground:	Not reported
Tank Action ID:	Not reported
Contractor Number:	Not reported
Supervisor Number:	Not reported
Tank Action:	Not reported
Action Date:	Not reported
Action Date Unknown:	Not reported
Corrosion Expert Name:	Not reported
Lab Flag:	Not reported
Date Added:	Not reported
Date Last Updated:	Not reported
Staff Id Who Did The Last Update:	Not reported

OLD COLONY E-Z STOP STORE (Continued) **U000273297**

TANK COMPARTMENT:

MPCA Tank Number:	Not reported
Above Or Underground:	Not reported
Compartment Number:	Not reported
Tank Stored Product Code:	Not reported
Tank Stored Product Desc:	Not reported
Compartment Cap:	Not reported
Heating:	Not reported
Other Desc:	Not reported
Date Added:	Not reported
Date Last Updated:	Not reported
Staff Id Who Did The Last Update:	Not reported

INSTALL REMOVE:

MPCA Tank Number:	Not reported
Number of Dispensers:	Not reported
Tank Construction Material Code:	Not reported
Piping Material:	Not reported
Piping Material Desc:	Not reported
Total Tank Capacity Quantity:	Not reported
Staff Id Who Did The Last Update:	Not reported
INSREM Product:	Not reported
INSREM Product Description:	Not reported
INSREM Action ID:	Not reported
INSREM Action:	Not reported
Action Completed Date:	Not reported
Date Added:	Not reported
Date Last Updated:	Not reported

TANK:

MPCA Tank Number:	8
Tank Registration Date:	6/3/1986 0:00
Tank Storage Capacity:	2000
Tank Dual Use:	N
Tank Status:	**Removed**
Tank Stored Product:	Gasoline
Tank Construction Material:	Bare/Paint/Asph Coat Steel
Tank Cathodic Protection:	Anode
Piping Cathodic Protection:	None
Piping Material:	Galvanized steel
Second Contain Tank:	Galvanized steel
Second Contain Pipe:	Not reported
Tank Dispenser:	Suction
Above/ Under Ground:	Under Ground
AST Base Material:	Not reported
Piping Material Description:	Not reported
Unregulated Tank Registration Date:	Not reported
Compartmental Tank Flag:	Not reported
Heating Product Flag:	Unknown
Haz Waste Generator Id:	MND022888143
Product Replaced Date:	Not reported
Sludge Disposal Facility:	DETERMAN TANK & WELDING
Comments:	Not reported
Date Added:	10/10/1999 10:56
Date Last Updated:	9/24/2008 13:54
Staff Id Who Did The Last Update:	RSUCHAN

OLD COLONY E-Z STOP STORE (Continued) **U000273297**

In Compliance:	Yes
Serial Number:	Not reported

TANK ACTION:

MPCA Tank Number:	Not reported
Above Or Underground:	Not reported
Tank Action ID:	Not reported
Contractor Number:	Not reported
Supervisor Number:	Not reported
Tank Action:	Not reported
Action Date:	Not reported
Action Date Unknown:	Not reported
Corrosion Expert Name:	Not reported
Lab Flag:	Not reported
Date Added:	Not reported
Date Last Updated:	Not reported
Staff Id Who Did The Last Update:	Not reported

TANK COMPARTMENT:

MPCA Tank Number:	Not reported
Above Or Underground:	Not reported
Compartment Number:	Not reported
Tank Stored Product Code:	Not reported
Tank Stored Product Desc:	Not reported
Compartment Cap:	Not reported
Heating:	Not reported
Other Desc:	Not reported
Date Added:	Not reported
Date Last Updated:	Not reported
Staff Id Who Did The Last Update:	Not reported

INSTALL REMOVE:

MPCA Tank Number:	Not reported
Number of Dispensers:	Not reported
Tank Construction Material Code:	Not reported
Piping Material:	Not reported
Piping Material Desc:	Not reported
Total Tank Capacity Quantity:	Not reported
Staff Id Who Did The Last Update:	Not reported
INSREM Product:	Not reported
INSREM Product Description:	Not reported
INSREM Action ID:	Not reported
INSREM Action:	Not reported
Action Completed Date:	Not reported
Date Added:	Not reported
Date Last Updated:	Not reported

TANK:

MPCA Tank Number:	9
Tank Registration Date:	6/3/1986 0:00
Tank Storage Capacity:	2000
Tank Dual Use:	N
Tank Status:	**Removed**
Tank Stored Product:	Kerosene
Tank Construction Material:	Bare/Paint/Asph Coat Steel
Tank Cathodic Protection:	Anode

OLD COLONY E-Z STOP STORE (Continued) **U000273297**

Piping Cathodic Protection:	None
Piping Material:	Galvanized steel
Second Contain Tank:	Galvanized steel
Second Contain Pipe:	Not reported
Tank Dispenser:	Suction
Above/ Under Ground:	Under Ground
AST Base Material:	Not reported
Piping Material Description:	Not reported
Unregulated Tank Registration Date:	Not reported
Compartmental Tank Flag:	Not reported
Heating Product Flag:	Unknown
Haz Waste Generator Id:	MND022888143
Product Replaced Date:	Not reported
Sludge Disposal Facility:	DETERMAN TANK & WELDING
Comments:	Not reported
Date Added:	10/10/1999 10:57
Date Last Updated:	9/24/2008 13:54
Staff Id Who Did The Last Update:	RSUCHAN
In Compliance:	Yes
Serial Number:	Not reported

TANK ACTION:

MPCA Tank Number:	Not reported
Above Or Underground:	Not reported
Tank Action ID:	Not reported
Contractor Number:	Not reported
Supervisor Number:	Not reported
Tank Action:	Not reported
Action Date:	Not reported
Action Date Unknown:	Not reported
Corrosion Expert Name:	Not reported
Lab Flag:	Not reported
Date Added:	Not reported
Date Last Updated:	Not reported
Staff Id Who Did The Last Update:	Not reported

TANK COMPARTMENT:

MPCA Tank Number:	Not reported
Above Or Underground:	Not reported
Compartment Number:	Not reported
Tank Stored Product Code:	Not reported
Tank Stored Product Desc:	Not reported
Compartment Cap:	Not reported
Heating:	Not reported
Other Desc:	Not reported
Date Added:	Not reported
Date Last Updated:	Not reported
Staff Id Who Did The Last Update:	Not reported

INSTALL REMOVE:

MPCA Tank Number:	Not reported
Number of Dispensers:	Not reported
Tank Construction Material Code:	Not reported
Piping Material:	Not reported
Piping Material Desc:	Not reported
Total Tank Capacity Quantity:	Not reported
Staff Id Who Did The Last Update:	Not reported

OLD COLONY E-Z STOP STORE (Continued) **U000273297**

INSREM Product:	Not reported
INSREM Product Description:	Not reported
INSREM Action ID:	Not reported
INSREM Action:	Not reported
Action Completed Date:	Not reported
Date Added:	Not reported
Date Last Updated:	Not reported

TABSITE:

Program Interest Id:	192486
Above Or Underground:	Under Ground
Facility Code:	34
Indian Reservation:	No
UST Registration Date:	05/30/1986 00:00:00
AST Registration Date:	Not reported
Date Added:	07/23/1992 19:11:05
Date Last Updated:	05/23/2003 09:21:00
Staff Id Who Did The Last Update:	SYS
Max Monthly Gallons:	Not reported
Vapor Recovery Installed:	Unknown
Vapor Notify Required:	Unknown

LATLONG:

Program Id:	192486
Latlong ID:	63876
Latitude Degrees:	44
Latitude Minutes:	59
Latitude Seconds:	43.9
Longitude Degrees:	-93
Longitude Minutes:	16
Longitude Seconds:	53.87
Collection Date:	02/23/2001 00:00:00
Latlong Description:	Not reported
TMSP Added:	02/24/2001 00:00:00
Date Last Updated:	07/14/2004 22:01:49
Staff Id Last Updated:	boman
Coord Source Type:	2
Org Name Source:	MPCA

Click this hyperlink while viewing on your computer to access additional MN_UST: detail in the EDR Site Report.

MN AIRS:

Facility ID:	05301180
File Number:	4312B
Fedral/State:	Not reported
Mail Address:	1717 Broadway St NE
Mail City,St,Zip:	Minneapolis, MN 55413
Contact Name:	Mr. Dave Miller
Contact Phone:	(612) 331-9344
Contact Fax:	() -
Latitude:	44 Deg 59 Min 43.9064 Sec
Longitude:	-93 Deg 16 Min 53.8792 Sec
SIC Code:	5541
SIC Code 2:	Not reported
NAICS:	44711

OLD COLONY E-Z STOP STORE (Continued) **U000273297**

Corbon Monixide Tons/Yr:	Not reported
Nitrogen Oxides Tons/Yr:	Not reported
Lead Tons/Yr:	Not reported
Particulate Matter Tons/Yr:	Not reported
PM10 Tons/Yr:	Not reported
Sulfur Dioxide Tons/Yr:	Not reported
Volatile Organic Compounds Amount:	Not reported
Permip Program Type:	Not reported
Action ID:	Not reported
Effective Start:	Not reported
Expiration Date:	Not reported
REG PMT Option:	Not reported
Emissions Year:	Not reported

AU242 **OLD COLONY GAS AND OIL CO** **EDR Historical Auto Stations** **1009837633**
West **1622 WASHINGTON AVE N** **N/A**
1/4-1/2 **MINNEAPOLIS, MN**
0.413 mi.
2179 ft. **Site 5 of 12 in cluster AU**

Relative:
Higher

Actual:
827 ft.

EDR Historical Auto Stations:

Name:	OLD COLONY GAS AND OIL CO
Year:	1946
Type:	GASOLINE AND OIL SERVICE STATIONS
Name:	OLD COLONY GAS AND OIL CO
Year:	1950
Type:	GASOLINE STATIONS

AS243 **B&B ADCRAFTERS INC** **UST** **U004128913**
NNW **1516 MARSHALL AVE NE** **N/A**
1/4-1/2 **MINNEAPOLIS, MN 55413**
0.413 mi.
2182 ft. **Site 2 of 4 in cluster AS**

Relative:
Higher

Actual:
829 ft.

UST:

TANK:

MPCA Tank Number:	00A
Tank Registration Date:	12/8/1989 0:00
Tank Storage Capacity:	1500
Tank Dual Use:	N
Tank Status:	**Removed**
Tank Stored Product:	Diesel
Tank Construction Material:	Bare/Paint/Asph Coat Steel
Tank Cathodic Protection:	None
Piping Cathodic Protection:	None
Piping Material:	Steel/Iron
Second Contain Tank:	Steel/Iron
Second Contain Pipe:	Not reported
Tank Dispenser:	Submersible
Above/ Under Ground:	Under Ground
AST Base Material:	Not reported
Piping Material Description:	Not reported
Unregulated Tank Registration Date:	Not reported
Compartmental Tank Flag:	Not reported
Heating Product Flag:	No

B&B ADCRAFTERS INC (Continued) **U004128913**

Haz Waste Generator Id:	MND023035538
Product Replaced Date:	Not reported
Sludge Disposal Facility:	GREAT WESTERN & TSCHIDA
Comments:	Not reported
Date Added:	10/10/1999 10:56
Date Last Updated:	9/24/2008 14:05
Staff Id Who Did The Last Update:	RSUCHAN
In Compliance:	No
Serial Number:	Not reported

TANK ACTION:

MPCA Tank Number:	00A
Above Or Underground:	Under Ground
Tank Action ID:	852375
Contractor Number:	531
Supervisor Number:	2482
Tank Action:	Remove Tank
Action Date:	08/31/1994 00:00:00
Action Date Unknown:	Not reported
Corrosion Expert Name:	Not reported
Lab Flag:	N
Date Added:	05/05/2000 08:31:18
Date Last Updated:	05/04/2002 08:23:56
Staff Id Who Did The Last Update:	TANKS

MPCA Tank Number:	00A
Above Or Underground:	Under Ground
Tank Action ID:	843561
Contractor Number:	Not reported
Supervisor Number:	Not reported
Tank Action:	Install Tank
Action Date:	01/01/1959 00:00:00
Action Date Unknown:	Not reported
Corrosion Expert Name:	Not reported
Lab Flag:	Not reported
Date Added:	05/05/2000 08:30:29
Date Last Updated:	05/04/2002 08:23:56
Staff Id Who Did The Last Update:	TANKS

TANK COMPARTMENT:

MPCA Tank Number:	00A
Above Or Underground:	Under Ground
Compartment Number:	1
Tank Stored Product Code:	10
Tank Stored Product Desc:	DIESEL
Compartment Cap:	1500
Heating:	No
Other Desc:	Not reported
Date Added:	10/10/1999 10:58:11
Date Last Updated:	05/04/2002 08:23:56
Staff Id Who Did The Last Update:	TANKS

INSTALL REMOVE:

MPCA Tank Number:	00A
Number of Dispensers:	Not reported
Tank Construction Material Code:	1
Piping Material:	1

B&B ADCRAFTERS INC (Continued) **U004128913**

Piping Material Desc:	STEEL/IRON
Total Tank Capacity Quantity:	1500
Staff Id Who Did The Last Update:	TANKS
INSREM Product:	Gasoline
INSREM Product Description:	GASOLINE
INSREM Action ID:	381996
INSREM Action:	Remove Tank And Pipe
Action Completed Date:	Not reported
Date Added:	10/10/1999 11:02:55
Date Last Updated:	05/04/2002 08:23:56

TANK:

MPCA Tank Number:	00B
Tank Registration Date:	12/8/1989 0:00
Tank Storage Capacity:	10000
Tank Dual Use:	N
Tank Status:	**Removed**
Tank Stored Product:	Diesel
Tank Construction Material:	Fiberglass
Tank Cathodic Protection:	Not Needed
Piping Cathodic Protection:	Not Needed
Piping Material:	Fiberglass
Second Contain Tank:	Fiberglass
Second Contain Pipe:	Not reported
Tank Dispenser:	Submersible
Above/ Under Ground:	Under Ground
AST Base Material:	Not reported
Piping Material Description:	Not reported
Unregulated Tank Registration Date:	Not reported
Compartmental Tank Flag:	Not reported
Heating Product Flag:	No
Haz Waste Generator Id:	MND023035538
Product Replaced Date:	Not reported
Sludge Disposal Facility:	GREAT WESTERN & TSCHIDA
Comments:	Not reported
Date Added:	10/10/1999 10:57
Date Last Updated:	9/24/2008 14:05
Staff Id Who Did The Last Update:	RSUCHAN
In Compliance:	Yes
Serial Number:	Not reported

TANK ACTION:

MPCA Tank Number:	00B
Above Or Underground:	Under Ground
Tank Action ID:	852376
Contractor Number:	531
Supervisor Number:	2482
Tank Action:	Remove Tank
Action Date:	08/31/1994 00:00:00
Action Date Unknown:	Not reported
Corrosion Expert Name:	Not reported
Lab Flag:	N
Date Added:	05/05/2000 08:31:18
Date Last Updated:	05/04/2002 08:23:56
Staff Id Who Did The Last Update:	TANKS

MPCA Tank Number:	00B

B&B ADCRAFTERS INC (Continued) **U004128913**

Above Or Underground:	Under Ground
Tank Action ID:	843562
Contractor Number:	Not reported
Supervisor Number:	Not reported
Tank Action:	Install Tank
Action Date:	01/01/1982 00:00:00
Action Date Unknown:	Not reported
Corrosion Expert Name:	Not reported
Lab Flag:	Not reported
Date Added:	05/05/2000 08:30:29
Date Last Updated:	05/04/2002 08:23:56
Staff Id Who Did The Last Update:	TANKS

TANK COMPARTMENT:

MPCA Tank Number:	00B
Above Or Underground:	Under Ground
Compartment Number:	1
Tank Stored Product Code:	10
Tank Stored Product Desc:	DIESEL
Compartment Cap:	10000
Heating:	No
Other Desc:	Not reported
Date Added:	10/10/1999 10:58:45
Date Last Updated:	05/04/2002 08:23:56
Staff Id Who Did The Last Update:	TANKS

INSTALL REMOVE:

MPCA Tank Number:	00B
Number of Dispensers:	Not reported
Tank Construction Material Code:	3
Piping Material:	6
Piping Material Desc:	FIBERGLASS
Total Tank Capacity Quantity:	10000
Staff Id Who Did The Last Update:	TANKS
INSREM Product:	Gasoline
INSREM Product Description:	GASOLINE
INSREM Action ID:	381995
INSREM Action:	Remove Tank And Pipe
Action Completed Date:	Not reported
Date Added:	10/10/1999 11:02:55
Date Last Updated:	05/04/2002 08:23:56

TABSITE:

Program Interest Id:	202360
Above Or Underground:	Under Ground
Facility Code:	19
Indian Reservation:	No
UST Registration Date:	12/08/1989 00:00:00
AST Registration Date:	Not reported
Date Added:	07/23/1992 19:11:05
Date Last Updated:	05/23/2003 09:21:03
Staff Id Who Did The Last Update:	SYS
Max Monthly Gallons:	Not reported
Vapor Recovery Installed:	Unknown
Vapor Notify Required:	Unknown

B&B ADCRAFTERS INC (Continued) **U004128913**

LATLONG:

Program Id:	Not reported
Latlong ID:	Not reported
Latitude Degrees:	Not reported
Latitude Minutes:	Not reported
Latitude Seconds:	Not reported
Longitude Degrees:	Not reported
Longitude Minutes:	Not reported
Longitude Seconds:	Not reported
Collection Date:	Not reported
Latlong Description:	Not reported
TMSP Added:	Not reported
Date Last Updated:	Not reported
Staff Id Last Updated:	Not reported
Coord Source Type:	Not reported
Org Name Source:	Not reported

Click this hyperlink while viewing on your computer to access additional MN_UST: detail in the EDR Site Report.

AS244 **B & B AD CRAFTERS** **LUST** **S106549647**
NNW **1516 MARSHALL AVE NE** **N/A**
1/4-1/2 **MINNEAPOLIS, MN**
0.413 mi.
2182 ft. **Site 3 of 4 in cluster AS**

Relative:
Higher

Actual:
829 ft.

LUST:

Leak ID:	7893
Site ID:	244096
Source:	CORE
Facility Addr 2:	Not reported
MN PCA ID:	220490
Release Discovered Date:	09/16/1994 00:00:00
Leak Reported Date:	09/16/1994 00:00:00
Leak Site:	Leak Site - Tank and Petroleum Contamination
File Archive Box:	03
File Archive Lot:	97/296
Soil Digout Date:	Not reported
Cubic Yards Excavated:	0
Conditional Closure Date:	Not reported
Complete Site Closure Date:	**01/26/1995 00:00:00**
Contaminated Soils Remaining:	Yes
Enforcement Action Begin Date:	10/06/1994 00:00:00
Lust Trust Eligible:	Yes
Offsite Contamination:	Unknown
Reimbursement Awarded:	No
Std Letter Response Date:	Not reported
Surface Water Impact:	Unknown
Utility Project Flag:	No
TMSP Added:	12/04/1999 14:03:49
TMSP Last Update:	05/04/2002 09:26:48
Staff Id Last Update:	TANKS
Release From AST:	No
Release From UST:	No
Tank Registration Status Code:	F
VPIC Application Date:	Not reported
VPIC Acres:	Not reported

B & B AD CRAFTERS (Continued) **S106549647**

Addr Id:	279024
Township Name:	Fort Snelling
Active Flag:	No
Country Code:	USA
Foreign State:	Not reported
Foreign Zone:	Not reported
State County Code:	MN
Interest Type:	LS
Interest Phone:	NO CORE PI PH.
Interest Start Date:	03/19/1997 00:00:00
Interest End Date:	Not reported
Vapor Intrusion Checked Flag:	Not reported
Soil Gas Data Collected Flag:	Not reported
Soil Gas Action Level Flag:	Not reported
Sub Slab Sample Collected Flag:	Not reported
Indoor Air Collected Flag:	Not reported
Vapor Intrusion Action Flag:	Not reported
Vapor Intrusion Comments:	Not reported
Soil Gas Data Comments:	Not reported
Comments:	Not reported

LEAK CLEANUP ACTIONS:

MN PCA ID:	Not reported
Leak Action Approval Date:	Not reported
Leak Action Begin Date:	Not reported
Leak Action End Date:	Not reported
TMSP Added:	Not reported
TMSP Last Update:	Not reported
Staff Id Last Update:	Not reported

LEAK GW INFO:

MN PCA ID:	220490
Dw Supply Contam:	Not reported
Free Product Observed:	Not reported
Free Product Thickness:	Not reported
Ground Water Contam:	No
GW Cleanup Goal:	0
Gw Exceeds Cleanup Goal:	Not reported
Cleanup Goal Achieved:	Not reported
Water Supply Exceeds Ral:	Not reported
Well Type Code:	Not reported
Impacted Aquifer Code:	Not reported
TMSP Added:	12/04/1999 14:07:32
TMSP Last Update:	11/04/2003 12:57:07
Staff Id Last Update:	RSUCHAN
Mtbe Present Now:	Not reported
Mtbe Present Historically:	Not reported
Mtbe High Ug Per Liter Char:	Not reported
Mtbe High Ug Per Liter Numb:	Not reported
Mtbe High Level Date:	Not reported
Free Product At Close:	Not reported
Staff Id Ass:	Not reported
PWS Well:	Not reported
Prot Flag:	Not reported
Sens Flag:	Not reported

LEAK PRODUCT RELEASED:

MN PCA ID:	220490
Prod Released Sequence Id:	322438

B & B AD CRAFTERS (Continued) **S106549647**

Leak Product: Diesel
Tmsp Added: 12/04/1999 14:04:34
Tmsp Last_updt: 05/04/2002 09:26:48
Staff Id Last Updt: TANKS

AS245 **AL JOHNSON TRUCKING** **FINDS** **1000320612**
NNW **1516 MARSHALL ST NE** **RCRA-NonGen** **MND062847363**
1/4-1/2 **MINNEAPOLIS, MN 55413**
0.413 mi.
2182 ft. **Site 4 of 4 in cluster AS**

Relative: Higher

Actual: 829 ft.

FINDS:

Registry ID: 110003770606

Environmental Interest/Information System
RCRAInfo is a national information system that supports the Resource Conservation and Recovery Act (RCRA) program through the tracking of events and activities related to facilities that generate, transport, and treat, store, or dispose of hazardous waste. RCRAInfo allows RCRA program staff to track the notification, permit, compliance, and corrective action activities required under RCRA.

RCRA-NonGen:
Date form received by agency: 05/04/1987
Facility name: AL JOHNSON TRUCKING
Facility address: 1516 MARSHALL ST NE
MINNEAPOLIS, MN 554131042
EPA ID: MND062847363
Contact: Not reported
Contact address: Not reported
Not reported
Contact country: Not reported
Contact telephone: Not reported
Contact email: Not reported
EPA Region: 05
Classification: Non-Generator
Description: Handler: Non-Generators do not presently generate hazardous waste

Owner/Operator Summary:
Owner/operator name: NAME NOT REPORTED
Owner/operator address: ADDRESS NOT REPORTED
CITY NOT REPORTED, AK 99998
Owner/operator country: Not reported
Owner/operator telephone: (312) 555-1212
Legal status: Private
Owner/Operator Type: Operator
Owner/Op start date: Not reported
Owner/Op end date: Not reported

Owner/operator name: AL JOHNSON TRUCKING INC
Owner/operator address: 1516 MARSHALL ST NE
MINNEAPOLIS, MN 55413
Owner/operator country: US
Owner/operator telephone: NONE
Legal status: Private

AL JOHNSON TRUCKING (Continued) **1000320612**

Owner/Operator Type: Owner
Owner/Op start date: 07/26/1999
Owner/Op end date: 05/14/1999

Handler Activities Summary:
U.S. importer of hazardous waste: Unknown
Mixed waste (haz. and radioactive): Unknown
Recycler of hazardous waste: Unknown
Transporter of hazardous waste: Unknown
Treater, storer or disposer of HW: No
Underground injection activity: No
On-site burner exemption: Unknown
Furnace exemption: Unknown
Used oil fuel burner: No
Used oil processor: No
User oil refiner: Unknown
Used oil fuel marketer to burner: No
Used oil Specification marketer: No
Used oil transfer facility: Unknown
Used oil transporter: No
Off-site waste receiver: Commercial status unknown

Hazardous Waste Summary:
Waste code: D000
Waste name: Not Defined

Waste code: D001
Waste name: IGNITABLE HAZARDOUS WASTES ARE THOSE WASTES WHICH HAVE A FLASHPOINT OF LESS THAN 140 DEGREES FAHRENHEIT AS DETERMINED BY A PENSKY-MARTENS CLOSED CUP FLASH POINT TESTER. ANOTHER METHOD OF DETERMINING THE FLASH POINT OF A WASTE IS TO REVIEW THE MATERIAL SAFETY DATA SHEET, WHICH CAN BE OBTAINED FROM THE MANUFACTURER OR DISTRIBUTOR OF THE MATERIAL. LACQUER THINNER IS AN EXAMPLE OF A COMMONLY USED SOLVENT WHICH WOULD BE CONSIDERED AS IGNITABLE HAZARDOUS WASTE.

Waste code: D008
Waste name: LEAD

Violation Status: No violations found

AU246 **UNION SCRAP IRON & METAL CO** **RCRA-NonGen** **1000337746**
West **1608 WASHINGTON AVE N** **MNT280010265**
1/4-1/2 **MINNEAPOLIS, MN 55411**
0.415 mi.
2193 ft. **Site 6 of 12 in cluster AU**

Relative:
Higher

Actual:
827 ft.

RCRA-NonGen:
Date form received by agency: 08/18/1980
Facility name: UNION SCRAP IRON & METAL CO
Facility address: 1608 WASHINGTON AVE N
MINNEAPOLIS, MN 55411
EPA ID: MNT280010265
Contact: ENVIRONMENTAL COORDINATOR
Contact address: 1608 WASHINGTON AVE N
MINNEAPOLIS, MN 55411
Contact country: US
Contact telephone: Not reported
Contact email: Not reported

UNION SCRAP IRON & METAL CO (Continued) **1000337746**

EPA Region: 05
Classification: Non-Generator
Description: Handler: Non-Generators do not presently generate hazardous waste

Owner/Operator Summary:
Owner/operator name: NAME NOT REPORTED
Owner/operator address: ADDRESS NOT REPORTED
CITY NOT REPORTED, AK 99998
Owner/operator country: Not reported
Owner/operator telephone: (312) 555-1212
Legal status: Private
Owner/Operator Type: Operator
Owner/Op start date: Not reported
Owner/Op end date: Not reported

Owner/operator name: NAME NOT REPORTED
Owner/operator address: ADDRESS NOT REPORTED
CITY NOT REPORTED, AK 99998
Owner/operator country: Not reported
Owner/operator telephone: (312) 555-1212
Legal status: Private
Owner/Operator Type: Owner
Owner/Op start date: Not reported
Owner/Op end date: Not reported

Handler Activities Summary:
U.S. importer of hazardous waste: Unknown
Mixed waste (haz. and radioactive): Unknown
Recycler of hazardous waste: No
Transporter of hazardous waste: No
Treater, storer or disposer of HW: No
Underground injection activity: No
On-site burner exemption: Unknown
Furnace exemption: Unknown
Used oil fuel burner: No
Used oil processor: No
User oil refiner: No
Used oil fuel marketer to burner: No
Used oil Specification marketer: No
Used oil transfer facility: No
Used oil transporter: No
Off-site waste receiver: Commercial status unknown

Violation Status: No violations found

AU247 **UNION SCRAP IRON & METAL COMPANY** **SHWS S106784427**
West **1608 WASHINGTON AVE NO,** **SRS N/A**
1/4-1/2 **MINNEAPOLIS, MN 55411**
0.415 mi.
2193 ft. **Site 7 of 12 in cluster AU**

Relative:
Higher

Actual:
827 ft.

SHWS:
Facility Id: SR6
Core Program Interest Id: 33
Facility Address 2: Not reported
Link Id: Battery Mf
Site Type: False
Active?: False

UNION SCRAP IRON & METAL COMPANY (Continued) **S106784427**

MPCA Region:	Metro
Site Size:	0.25
Score:	43
Enforcement Lead Agency:	MPCA
Federal Deferral Pilot?:	False
Site Classification A Emergency:	False
Site Classification B O and m:	False
Site Classification C Rd/ra:	False
Site Classification D Ri/fs:	False
Fund Financed:	False
Plp:	True
District:	Metro
Program Site Was Referred From:	SF
Program Interest:	SF
Physical Location:	SW corner of 1600 Block Washington Ave. No.
Natural Resource Damage:	False
Cleanup Cost:	1200000
Indian Reservation Land?:	False
Reservation Name:	Not reported
MPCA-owned Wells At Site?:	False
Created By:	Unknown
Created Date:	12/18/1990
Last Update Date:	7/19/2000
Federal Facility?:	False
Primary Funding Source:	Not reported
Epa Id:	MND022949192
MPCA Id:	Not reported
Basin code:	2
Major water:	20
Minor water:	Not reported
File Location:	Archival Storage
VIC Application GIS:	False
Notes:	Site specified as Union Scrap I. Deleted from the PLP in Dec. 18, 1990. Site deleted from the NPL on Sept. 10, 1991.
Contact Type:	Staff PL/PM (Project Leader/Project Manager)s
Company Name:	MPCA
Contact Address:	520 Lafayette Rd
Contact Address 2:	Not reported
Contact City,St,Zip:	St. Paul, MN 551554194
Contact Province:	Not reported
Contact Country:	Not reported
Contact Postal code:	Not reported
Contact Phone:	6512971790
Contact Phone Ext:	Not reported
Contact Fax:	Not reported
Contact E-mail:	steve.schoff@pca.state.mn.us.
Contact Cell Phone:	Not reported
Contact Information Last Updated:	1/28/1999
Misc Contact Info:	Not reported
Receive Invoice:	F
Staff Id Num:	3397

Contact Type:	Staff Administrative Support
Company Name:	MPCA
Contact Address:	520 Lafayette Rd
Contact Address 2:	Not reported
Contact City,St,Zip:	St. Paul, MN 551554194

UNION SCRAP IRON & METAL COMPANY (Continued) **S106784427**

Contact Province:	Not reported
Contact Country:	Not reported
Contact Postal code:	Not reported
Contact Phone:	6512829882
Contact Phone Ext:	Not reported
Contact Fax:	Not reported
Contact E-mail:	Not reported
Contact Cell Phone:	Not reported
Contact Information Last Updated:	1/28/1999
Misc Contact Info:	Not reported
Receive Invoice:	F
Staff Id Num:	4

Contact Type:	Former Staff Project Leader/Project Manager
Company Name:	MPCA
Contact Address:	Lafayette Rd
Contact Address 2:	Not reported
Contact City,St,Zip:	St. Paul, MN 55155
Contact Province:	Not reported
Contact Country:	Not reported
Contact Postal code:	Not reported
Contact Phone:	6122967717
Contact Phone Ext:	Not reported
Contact Fax:	6122969707
Contact E-mail:	douglas.robohm@pca.state.mn.us
Contact Cell Phone:	Not reported
Contact Information Last Updated:	1/28/1999
Misc Contact Info:	Not reported
Receive Invoice:	F
Staff Id Num:	Not reported

Contact Type:	Staff AG (Attorney General)
Company Name:	MN Attorney General's Office
Contact Address:	445 Minnesota Street
Contact Address 2:	Suite 900 NCL Tower
Contact City,St,Zip:	St. Paul, MN 55101
Contact Province:	Not reported
Contact Country:	Not reported
Contact Postal code:	Not reported
Contact Phone:	(651) 296-7343
Contact Phone Ext:	Not reported
Contact Fax:	(651) 297-4139
Contact E-mail:	Not reported
Contact Cell Phone:	Not reported
Contact Information Last Updated:	Not reported
Misc Contact Info:	Not reported
Receive Invoice:	F
Staff Id Num:	Not reported

Contaminant Id:	Lead
Contaminated Media:	Soil
Req Cleanup Concluded:	Not reported
Cleanup Lvl Measure Units:	Not reported
Basis For Req Cleanup Lvl:	Not reported
Max Residual Contamination:	Not reported
Date Info Last Updated:	7/31/2000

UNION SCRAP IRON & METAL COMPANY (Continued) **S106784427**

Facid:	SR6
Event:	137
Additional Information:	NPL Delisting: 1608 Washington Ave.. Also known as Union Scrap I
Start Date:	Not reported
End Date:	9/10/1991
Planned Start Date:	Not reported
Planned End Date:	Not reported
Date Info Last Updated:	7/21/2004
Record Number:	21976

Facid:	SR6
Event:	150
Additional Information:	None Entered
Start Date:	10/30/1984
End Date:	12/18/1990
Planned Start Date:	Not reported
Planned End Date:	Not reported
Date Info Last Updated:	7/15/2004
Record Number:	21918

Facid:	SR6
GW Recepts Prot by Rem Actn:	Not reported
Ecological receptors present:	False
Type of ecological receptors:	Not reported
Acres of contaminated soil:	0.25
Volume of contaminated soil:	3000
Acres of surface water impacted:	Not reported
Acres of wetland impacted:	Not reported
Acres of sediment impacted:	Not reported
GW Plume Area Acres:	Not reported
Cleanup Conducted:	True
Acres of Contam Soil remediate:	0.25
Volume of Soil Cleaned:	3000
# Municipal wells contamd:	Not reported
# Dom wells contam:	Not reported
# People Impct SW intake contam:	Not reported
# Drums Revolved from site:	Not reported
Yr Soil Remediated:	Not reported
Acres of Soil w/ Restrict Access:	Not reported
Yr IC remedy complete:	Not reported
Yr GW remedy completed:	Not reported
Year GWIC completed:	Not reported
Acres of wetland of sediment remediated:	Not reported
Public financing:	False
Assurance help:	False
Land use Classfn At Site:	Industrial
Land use Vicinity Of Site:	Industrial
Deed notif Present On Site:	False
Restrictive Covenant Present:	False
Restrictions: None.	
GW Pump and Treat Used at site:	False
Quaternary Perched:	False
Quaternary Water Table:	False
Quaternary Confined:	False
Cretaceous:	False
Plattville:	False
St. peter:	False

UNION SCRAP IRON & METAL COMPANY (Continued) **S106784427**

Prairie Duchien:	False
Jordan:	False
Ironton/Galesville:	False
Mt Simon Hinckley:	False
Precambrian Undefferentiated:	False
Other/Unknown Aquifier:	False
Date Info Last Updated:	7/31/2000
Inst Control Info Updated:	Not reported
Inst Control Filed Location:	Not reported
SW Classification (Primary):	Not reported
SW Classification (Secondary):	Not reported
Miscellaneous:	EPA removed 3,000 tons of contaminated soil in 1989. Lead and PCBs. Field data was collected to determine whether the site is a source of contamination to groundwater. No site-related contaminants were found in the site soils or in the groundwater
SW Comments:	Not reported

MN SRS:

Facility ID:	SR6
SEC Address:	Not reported
Link Id:	33
Facility Type:	Battery Mfg./Recyc.
Active:	False
Pay Complete:	False
MPCA Region:	Metro
Size Acres:	0.25
HRS Score:	43
Enforcement Lead Agency:	MPCA
Federal Defferal Plot:	False
Emergency:	False
Site Classification:	False
RD/RA:	False
RL/FS:	False
Fund financed:	False
Npl:	True
Plp:	True
District:	Metro
Program Referred from:	SF
Program Interest:	SF
Physical Location:	SW corner of 1600 Block Washington Ave. No.
Natural Source damage:	False
Clean up Cost:	1200000
Indian Reservation:	False
Reserve Name:	Not reported
MPCA Owned Wells at site:	False
Created By:	Unknown
Date Created:	12/18/1990
Date Last Updated:	7/19/2000
Federal Facility:	False
Primary Funding Source:	Not reported
EPA Id:	MND022949192
MPCA Id:	Not reported
Alpha Sort:	Not reported
Legal Distt:	58B
Congressional Distt:	5
Public Land Survey Method:	M

UNION SCRAP IRON & METAL COMPANY (Continued) **S106784427**

Map Scale For PLS Locational Data:	A
Township 2:	Not reported
Range:	Not reported
PLS Township Suffix:	W
section:	Not reported
PLS Qtr Section (160 Acres):	Not reported
PLS Qtr-Qtr Section (40 Acres):	Not reported
Pls Qtr-Qtr-Qtr Section (10 Acres):	Not reported
Pls Qtr-Qtr-Qtr-Qtr Secion (2.5 Acres):	Not reported
Quad:	1289
NAD Number:	83
Desc Of UTM Coord Pt:	Not reported
UTM Coord Pt Data Source:	Not reported
Org Providing UTM Coord Point Data:	Not reported
mpcapgmac:	Not reported
Utm Coord Pt Data Collection Method:	Not reported
Date Of Utm Coord Pt Data Collection:	Not reported
COL Date Qual:	Not reported
Map Scale:	Not reported
verifmeth:	Not reported
horizref:	Not reported
Utm Source:	2
Utm Method:	I1
Utm Scale:	A
Utm Accuracy:	Not reported
Utm East:	477851.3055
Utm North:	4982495.51791
Utm Zone:	15
Basin Code:	2
Major Watershed:	20
Minor Watershed:	Not reported
Public Land Survey Method 2:	Not reported
Map Scale For PLS Locational Data 2:	Not reported
Township 2:	Not reported
Range 2:	Not reported
PLS Township Suffix 2:	Not reported
Section 2:	Not reported
PLS Qtr Section (160 Acres) 2:	Not reported
PLS Qtr-Qtr Section (40 Acres) 2:	Not reported
PLS Qtr-Qtr Section (10 Acres) 2:	Not reported
PLS Qtr-Qtr Section (2.5 Acres) 2:	Not reported
Quad 2:	Not reported
File Location:	Archival Storage
VIC Application GIS:	False
Notes:	Site specified as Union Scrap I. Deleted from the PLP in Dec. 18, 1990. Site deleted from the NPL on Sept. 10, 1991.
Contact Type:	Staff PL/PM (Project Leader/Project Manager)s
Company Name:	MPCA
Contact Address:	520 Lafayette Rd
Contact Address 2:	Not reported
Contact City,St,Zip:	St. Paul, MN 551554194
Contact Province:	Not reported
Contact Country:	Not reported
Contact Postal code:	Not reported
Contact Phone:	6512971790
Contact Phone Ext:	Not reported
Contact Fax:	Not reported

UNION SCRAP IRON & METAL COMPANY (Continued) **S106784427**

Contact E-mail: steve.schoff@pca.state.mn.us.
Contact Cell Phone: Not reported
Contact Information Last Updated: 1/28/1999
Misc Contact Info: Not reported
Receive Invoice: F
Staff Id Num: 3397

Contact Type: Staff Administrative Support
Company Name: MPCA
Contact Address: 520 Lafayette Rd
Contact Address 2: Not reported
Contact City,St,Zip: St. Paul, MN 551554194
Contact Province: Not reported
Contact Country: Not reported
Contact Postal code: Not reported
Contact Phone: 6512829882
Contact Phone Ext: Not reported
Contact Fax: Not reported
Contact E-mail: Not reported
Contact Cell Phone: Not reported
Contact Information Last Updated: 1/28/1999
Misc Contact Info: Not reported
Receive Invoice: F
Staff Id Num: 4

Contact Type: Former Staff Project Leader/Project Manager
Company Name: MPCA
Contact Address: Lafayette Rd
Contact Address 2: Not reported
Contact City,St,Zip: St. Paul, MN 55155
Contact Province: Not reported
Contact Country: Not reported
Contact Postal code: Not reported
Contact Phone: 6122967717
Contact Phone Ext: Not reported
Contact Fax: 6122969707
Contact E-mail: douglas.robohm@pca.state.mn.us
Contact Cell Phone: Not reported
Contact Information Last Updated: 1/28/1999
Misc Contact Info: Not reported
Receive Invoice: F
Staff Id Num: Not reported

Contact Type: Staff AG (Attorney General)
Company Name: MN Attorney General's Office
Contact Address: 445 Minnesota Street
Contact Address 2: Suite 900 NCL Tower
Contact City,St,Zip: St. Paul, MN 55101
Contact Province: Not reported
Contact Country: Not reported
Contact Postal code: Not reported
Contact Phone: (651) 296-7343
Contact Phone Ext: Not reported
Contact Fax: (651) 297-4139
Contact E-mail: Not reported
Contact Cell Phone: Not reported
Contact Information Last Updated: Not reported

UNION SCRAP IRON & METAL COMPANY (Continued) **S106784427**

Misc Contact Info:	Not reported
Receive Invoice:	F
Staff Id Num:	Not reported
Contaminant Id:	Lead
Contaminated Media:	Soil
Req Cleanup Concluded:	Not reported
Cleanup Lvl Measure Units:	Not reported
Basis For Req Cleanup Lvl:	Not reported
Max Residual Contamination:	Not reported
Date Info Last Updated:	7/31/2000

Facid:	SR6
Event:	137
Additional Information:	NPL Delisting: 1608 Washington Ave.. Also known as Union Scrap I
Start Date:	Not reported
End Date:	9/10/1991
Planned Start Date:	Not reported
Planned End Date:	Not reported
Date Info Last Updated:	7/21/2004
Record Number:	21976

Facid:	SR6
Event:	150
Additional Information:	None Entered
Start Date:	10/30/1984
End Date:	12/18/1990
Planned Start Date:	Not reported
Planned End Date:	Not reported
Date Info Last Updated:	7/15/2004
Record Number:	21918

Facid:	SR6
GW Recepts Prot by Rem Actn:	Not reported
Ecological receptors present:	False
Type of ecological receptors:	Not reported
Acres of contaminated soil:	0.25
Volume of contaminated soil:	3000
Acres of surface water impacted:	Not reported
Acres of wetland impacted:	Not reported
Acres of sediment impacted:	Not reported
GW Plume Area Acres:	Not reported
Cleanup Conducted:	True
Acres of Contam Soil remediate:	0.25
Volume of Soil Cleaned:	3000
# Municipal wells contamd:	Not reported
# Dom wells contam:	Not reported
# People Impct SW intake contam:	Not reported
# Drums Revolved from site:	Not reported
Yr Soil Remediated:	Not reported
Acres of Soil w/ Restrict Access:	Not reported
Yr IC remedy complete:	Not reported
Yr GW remedy completed:	Not reported
Year GWIC completed:	Not reported
Acres of wetland of sediment remediated:	Not reported
Public financing:	False
Assurance help:	False

UNION SCRAP IRON & METAL COMPANY (Continued) **S106784427**

Land use Classfn At Site:	Industrial
Land use Vicinity Of Site:	Industrial
Deed notif Present On Site:	False
Restrictive Covenant Present:	False
Restrictions:	None.
GW Pump and Treat Used at site:	False
Quaternary Perched:	False
Quaternary Water Table:	False
Quaternary Confined:	False
Cretaceous:	False
Plattville:	False
St. peter:	False
Prairie Duchien:	False
Jordan:	False
Ironton/Galesville:	False
Mt Simon Hinckley:	False
Precambrian Undefferentiated:	False
Other/Unknown Aquifier:	False
Date Info Last Updated:	7/31/2000
Inst Control Info Updated:	Not reported
Inst Control Filed Location:	Not reported
SW Classification (Primary):	Not reported
SW Classification (Secondary):	Not reported
Miscellaneous:	EPA removed 3,000 tons of contaminated soil in 1989. Lead and PCBs. Field data was collected to determine whether the site is a source of contamination to groundwater. No site-related contaminants were found in the site soils or in the groundwater
SW Comments:	Not reported

AU248 **UNION SCRAP IRON & METAL** **SRS S105588321**
West **1608 WASHINGTON AVENUE NORTH** **MN DEL PLP N/A**
1/4-1/2 **MINNEAPOLIS, MN 55411**
0.415 mi.
2193 ft. **Site 8 of 12 in cluster AU**

Relative:
Higher

Actual:
827 ft.

MN SRS:

Facility ID:	RCRA1025
SEC Address:	Not reported
Link Id:	6002
Facility Type:	Recycling/Salvage
Active:	False
Pay Complete:	False
MPCA Region:	Metro
Size Acres:	5
HRS Score:	Not reported
Enforcement Lead Agency:	Not reported
Federal Defferal Plot:	False
Emergency:	False
Site Classification:	False
RD/RA:	False
RL/FS:	False
Fund financed:	False
Npl:	False
Plp:	False
District:	Metro
Program Referred from:	Not reported
Program Interest:	RCRA

UNION SCRAP IRON & METAL (Continued) **S105588321**

Physical Location:	_
Natural Source damage:	False
Clean up Cost:	Not reported
Indian Reservation:	False
Reserve Name:	Not reported
MPCA Owned Wells at site:	False
Created By:	Jim Seaberg
Date Created:	12/27/2000
Date Last Updated:	8/22/2007
Federal Facility:	False
Primary Funding Source:	Not reported
EPA Id:	MND980501647
MPCA Id:	Not reported
Alpha Sort:	Not reported
Legal Distt:	58B
Congressional Distt:	Not reported
Public Land Survey Method:	Not reported
Map Scale For PLS Locational Data:	Not reported
Township 2:	Not reported
Range:	Not reported
PLS Township Suffix:	Not reported
section:	Not reported
PLS Qtr Section (160 Acres):	Not reported
PLS Qtr-Qtr Section (40 Acres):	Not reported
Pls Qtr-Qtr-Qtr Section (10 Acres):	Not reported
Pls Qtr-Qtr-Qtr-Qtr Secion (2.5 Acres):	Not reported
Quad:	Not reported
NAD Number:	83
Desc Of UTM Coord Pt:	Not reported
UTM Coord Pt Data Source:	Not reported
Org Providing UTM Coord Point Data:	Not reported
mpcapgmac:	Not reported
Utm Coord Pt Data Collection Method:	Not reported
Date Of Utm Coord Pt Data Collection:	Not reported
COL Date Qual:	Not reported
Map Scale:	Not reported
verifmeth:	Not reported
horizref:	Not reported
Utm Source:	Not reported
Utm Method:	Not reported
Utm Scale:	Not reported
Utm Accuracy:	Not reported
Utm East:	477851.31
Utm North:	4982495.52
Utm Zone:	15
Basin Code:	2
Major Watershed:	20
Minor Watershed:	Not reported
Public Land Survey Method 2:	Not reported
Map Scale For PLS Locational Data 2:	Not reported
Township 2:	Not reported
Range 2:	Not reported
PLS Township Suffix 2:	Not reported
Section 2:	Not reported
PLS Qtr Section (160 Acres) 2:	Not reported
PLS Qtr-Qtr Section (40 Acres) 2:	Not reported
PLS Qtr-Qtr Section (10 Acres) 2:	Not reported

UNION SCRAP IRON & METAL (Continued) **S105588321**

PLS Qtr-Qtr Section (2.5 Acres) 2: Not reported
Quad 2: Not reported
File Location: Archival Storage
VIC Application GIS: False
Notes: Acreage unknown - use estimated RCRA site avg of 5 acres as default
Contact Type: N/A
Company Name: Not reported
Contact Address: Not reported
Contact Address 2: Not reported
Contact City,St,Zip: Not reported
Contact Province: Not reported
Contact Country: Not reported
Contact Postal code: Not reported
Contact Phone: Not reported
Contact Phone Ext: Not reported
Contact Fax: Not reported
Contact E-mail: Not reported
Contact Cell Phone: Not reported
Contact Information Last Updated: 7/1/2008
Misc Contact Info: Not reported
Receive Invoice: F
Staff Id Num: Not reported

Contaminant Id: Not reported
Contaminated Media: Not reported
Req Cleanup Concluded: Not reported
Cleanup Lvl Measure Units: Not reported
Basis For Req Cleanup Lvl: Not reported
Max Residual Contamination: Not reported
Date Info Last Updated: Not reported

Facid: RCRA1025
Event: 179
Additional Information: None Entered
Start Date: Not reported
End Date: 9/10/1991
Planned Start Date: Not reported
Planned End Date: Not reported
Date Info Last Updated: 7/29/2002
Record Number: 14596

Facid: RCRA1025
Event: 184
Additional Information: None Entered
Start Date: Not reported
End Date: 9/30/1997
Planned Start Date: Not reported
Planned End Date: Not reported
Date Info Last Updated: 7/29/2002
Record Number: 14593

Facid: RCRA1025
Event: 185
Additional Information: None Entered
Start Date: Not reported
End Date: 9/30/1997
Planned Start Date: Not reported

UNION SCRAP IRON & METAL (Continued) **S105588321**

Planned End Date: Not reported
Date Info Last Updated: 7/29/2002
Record Number: 14594

Facid: RCRA1025
Event: 188
Additional Information: None Entered
Start Date: Not reported
End Date: 3/31/1992
Planned Start Date: Not reported
Planned End Date: Not reported
Date Info Last Updated: 7/29/2002
Record Number: 14595

Facid: Not reported
GW Recepts Prot by Rem Actn: Not reported
Ecological receptors present: Not reported
Type of ecological receptors: Not reported
Acres of contaminated soil: Not reported
Volume of contaminated soil: Not reported
Acres of surface water impacted: Not reported
Acres of wetland impacted: Not reported
Acres of sediment impacted: Not reported
GW Plume Area Acres: Not reported
Cleanup Conducted: Not reported
Acres of Contam Soil remediate: Not reported
Volume of Soil Cleaned: Not reported
Municipal wells contamd: Not reported
Dom wells contam: Not reported
People Impct SW intake contam: Not reported
Drums Revolved from site: Not reported
Yr Soil Remediated: Not reported
Acres of Soil w/ Restrict Access: Not reported
Yr IC remedy complete: Not reported
Yr GW remedy completed: Not reported
Year GWIC completed: Not reported
Acres of wetland of sediment remediated: Not reported
Public financing: Not reported
Assurance help: Not reported
Land use Classfn At Site: Not reported
Land use Vicinity Of Site: Not reported
Deed notif Present On Site: Not reported
Restrictive Covenant Present: Not reported
Restrictions: Not reported
GW Pump and Treat Used at site: Not reported
Quaternary Perched: Not reported
Quaternary Water Table: Not reported
Quaternary Confined: Not reported
Cretaceous: Not reported
Plattville: Not reported
St. peter: Not reported
Prairie Duchien: Not reported
Jordan: Not reported
Ironton/Galesville: Not reported
Mt Simon Hinckley: Not reported
Precambrian Undefferentiated: Not reported
Other/Unknown Aquifier: Not reported

UNION SCRAP IRON & METAL (Continued) **S105588321**

Date Info Last Updated: Not reported
Inst Control Info Updated: Not reported
Inst Control Filed Location: Not reported
SW Classification (Primary): Not reported
SW Classification (Secondary): Not reported
Miscellaneous: Not reported
SW Comments: Not reported

Facility:
Facility Id: Not reported
Program Id: Not reported
Leak Id: Not reported
Link Id: Not reported
EPA Id: Not reported
Region: Not reported
EPA Region: Not reported
On NPL: Not reported
Score: Not reported
Priority 1: Not reported
Description1: Not reported
Description2: Not reported
Current Status: Not reported
NPL Status: Not reported
Release Date: / /
Released Qty: Not reported
Cleaned Date: / /
Chemical: Not reported
Date Rem/Delisted: Not reported
Non NPL Status: Not reported
Assigned Staff: Not reported

AU249 **UNION SCRAP IRON & METAL COMPANY** **RCRA-TSDF** **1000337745**
West **1608 WASHINGTON AVENUE NORTH** **CORRACTS** **MND980501647**
1/4-1/2 **MINNEAPOLIS, MN 55411** **RCRA-NonGen**
0.415 mi.
2193 ft. **Site 9 of 12 in cluster AU**

Relative:
Higher

Actual:
827 ft.

RCRA-TSDF:
Date form received by agency: 08/27/1991
Facility name: UNION SCRAP IRON & METAL COMPANY
Facility address: 1608 WASHINGTON AVENUE NORTH
MINNEAPOLIS, MN 55411
EPA ID: MND980501647
Mailing address: 10-15TH AVE NORTH
MINNEAPOLIS, MN 55411
Contact: Not reported
Contact address: Not reported
Not reported
Contact country: Not reported
Contact telephone: Not reported
Contact email: Not reported
EPA Region: 05
Land type: Facility is not located on Indian land. Additional information is not known.
Classification: TSDF
Description: Handler is engaged in the treatment, storage or disposal of hazardous waste

UNION SCRAP IRON & METAL COMPANY (Continued) **1000337745**

TSD commencement date: Not reported
Classification: Non-Generator
Description: Handler: Non-Generators do not presently generate hazardous waste

Owner/Operator Summary:
Owner/operator name: UNION SCRAP IRON & METAL CO.
Owner/operator address: 210-15TH AVE. NO.
CITY NOT REPORTED, MN 99998
Owner/operator country: Not reported
Owner/operator telephone: (612) 522-4471
Legal status: Private
Owner/Operator Type: Operator
Owner/Op start date: Not reported
Owner/Op end date: Not reported

Owner/operator name: UNION SCRAP IRON & METAL CO
Owner/operator address: 1608 WASHINGTON AVE N
MINNEAPOLIS, MN 55411
Owner/operator country: US
Owner/operator telephone: NONE
Legal status: Private
Owner/Operator Type: Owner
Owner/Op start date: 07/26/1999
Owner/Op end date: 07/27/1999

Handler Activities Summary:
U.S. importer of hazardous waste: Unknown
Mixed waste (haz. and radioactive): Unknown
Recycler of hazardous waste: No
Transporter of hazardous waste: No
Treater, storer or disposer of HW: No
Underground injection activity: No
On-site burner exemption: Unknown
Furnace exemption: Unknown
Used oil fuel burner: No
Used oil processor: No
User oil refiner: No
Used oil fuel marketer to burner: No
Used oil Specification marketer: No
Used oil transfer facility: No
Used oil transporter: No
Off-site waste receiver: Commercial status unknown

Historical Generators:
Date form received by agency: 11/17/1980
Facility name: UNION SCRAP IRON & METAL COMPANY
Classification: Not a generator, verified

Date form received by agency: 08/18/1980
Facility name: UNION SCRAP IRON & METAL COMPANY
Site name: UNION SCRAP IRON & METAL CO
Classification: Not a generator, verified

Date form received by agency: 08/18/1980
Facility name: UNION SCRAP IRON & METAL COMPANY
Classification: Not a generator, verified

UNION SCRAP IRON & METAL COMPANY (Continued) **1000337745**

Hazardous Waste Summary:
Waste code: D008
Waste name: LEAD

Waste code: D000
Waste name: Not Defined

Waste code: D002
Waste name: A WASTE WHICH HAS A PH OF LESS THAN 2 OR GREATER THAN 12.5 IS CONSIDERED TO BE A CORROSIVE HAZARDOUS WASTE. SODIUM HYDROXIDE, A CAUSTIC SOLUTION WITH A HIGH PH, IS OFTEN USED BY INDUSTRIES TO CLEAN OR DEGREASE PARTS. HYDROCHLORIC ACID, A SOLUTION WITH A LOW PH, IS USED BY MANY INDUSTRIES TO CLEAN METAL PARTS PRIOR TO PAINTING. WHEN THESE CAUSTIC OR ACID SOLUTIONS BECOME CONTAMINATED AND MUST BE DISPOSED, THE WASTE WOULD BE A CORROSIVE HAZARDOUS WASTE.

Waste code: D008
Waste name: LEAD

Corrective Action Summary:
Event date: 09/10/1991
Event: Corrective Action Process Terminated

Event date: 03/31/1992
Event: CA Responsibility Referred To A Non-RCRA Federal Authority

Event date: 03/31/1992
Event: CA Prioritization, Facility or area was assigned a high corrective action priority.

Event date: 06/30/1993
Event: Stabilization Measures Evaluation,This facility is amenable to stabilization activity based on the status of corrective action work at the facility, technical factors, the degree of risk, timing considerations and administrative considerations.

Event date: 09/30/1997
Event: Igration of Contaminated Groundwater under Control, Effective 2/5/1999 per revised program guidance: This code for 'No release to groundwater' should no longer be used. Previously entered NR status codes should be updated, but may remain in the database until they are replaced by more recent codes.

Event date: 09/30/1997
Event: Current Human Exposures under Control, Yes, Current Human Exposures Under Control has been verified. Based on a review of information contained in the EI determination, current human exposures are expected to be under control at the facility under current and reasonably expected conditions. This determination will be re-evaluated when the Agency/State becomes aware of significant changes at the facility.

Facility Has Received Notices of Violations:
Regulation violated: Not reported
Area of violation: TSD - Corrective Action for SWMUs
Date violation determined: 03/21/1984

UNION SCRAP IRON & METAL COMPANY (Continued) **1000337745**

Date achieved compliance: 09/28/1989
Violation lead agency: State
Enforcement action: Not reported
Enforcement action date: Not reported
Enf. disposition status: Not reported
Enf. disp. status date: Not reported
Enforcement lead agency: Not reported
Proposed penalty amount: Not reported
Final penalty amount: Not reported
Paid penalty amount: Not reported

Regulation violated: Not reported
Area of violation: TSD - Corrective Action for SWMUs
Date violation determined: 10/06/1983
Date achieved compliance: 09/28/1989
Violation lead agency: State
Enforcement action: Not reported
Enforcement action date: Not reported
Enf. disposition status: Not reported
Enf. disp. status date: Not reported
Enforcement lead agency: Not reported
Proposed penalty amount: Not reported
Final penalty amount: Not reported
Paid penalty amount: Not reported

Regulation violated: Not reported
Area of violation: TSD - Corrective Action for SWMUs
Date violation determined: 10/06/1983
Date achieved compliance: 09/28/1989
Violation lead agency: State
Enforcement action: Notice of Violation (NOV)
Enforcement action date: 06/18/1982
Enf. disposition status: Not reported
Enf. disp. status date: Not reported
Enforcement lead agency: State
Proposed penalty amount: Not reported
Final penalty amount: Not reported
Paid penalty amount: Not reported

Regulation violated: Not reported
Area of violation: TSD - Corrective Action for SWMUs
Date violation determined: 03/26/1982
Date achieved compliance: 09/28/1989
Violation lead agency: State
Enforcement action: EXECUTED STIPULATION AGREEMENT
Enforcement action date: 08/23/1983
Enf. disposition status: Not reported
Enf. disp. status date: Not reported
Enforcement lead agency: State
Proposed penalty amount: Not reported
Final penalty amount: Not reported
Paid penalty amount: Not reported

Regulation violated: Not reported
Area of violation: TSD - Corrective Action for SWMUs
Date violation determined: 03/26/1982
Date achieved compliance: 09/28/1989

UNION SCRAP IRON & METAL COMPANY (Continued) **1000337745**

Violation lead agency: State
Enforcement action: Not reported
Enforcement action date: Not reported
Enf. disposition status: Not reported
Enf. disp. status date: Not reported
Enforcement lead agency: Not reported
Proposed penalty amount: Not reported
Final penalty amount: Not reported
Paid penalty amount: Not reported

Evaluation Action Summary:
Evaluation date: 09/28/1989
Evaluation: COMPLIANCE EVALUATION INSPECTION ON-SITE
Area of violation: Not reported
Date achieved compliance: Not reported
Evaluation lead agency: State

Evaluation date: 03/21/1984
Evaluation: FOCUSED COMPLIANCE INSPECTION
Area of violation: TSD - Corrective Action for SWMUs
Date achieved compliance: 09/28/1989
Evaluation lead agency: State

Evaluation date: 10/06/1983
Evaluation: FOCUSED COMPLIANCE INSPECTION
Area of violation: TSD - Corrective Action for SWMUs
Date achieved compliance: 09/28/1989
Evaluation lead agency: State

Evaluation date: 03/26/1982
Evaluation: COMPLIANCE EVALUATION INSPECTION ON-SITE
Area of violation: TSD - Corrective Action for SWMUs
Date achieved compliance: 09/28/1989
Evaluation lead agency: State

CORRACTS:

EPA ID: MND980501647
EPA Region: 5
Area Name: ENTIRE FACILITY
Actual Date: 03/31/1992
Action: CA075HI - CA Prioritization, Facility or area was assigned a high corrective action priority
NAICS Code(s): Not reported
Original schedule date: Not reported
Schedule end date: Not reported

EPA ID: MND980501647
EPA Region: 5
Area Name: ENTIRE FACILITY
Actual Date: 03/31/1992
Action: CA210 - CA Responsibility Referred To A Non-RCRA Federal Authority
NAICS Code(s): Not reported
Original schedule date: Not reported
Schedule end date: Not reported

EPA ID: MND980501647

UNION SCRAP IRON & METAL COMPANY (Continued) **1000337745**

EPA Region: 5
Area Name: ENTIRE FACILITY
Actual Date: 06/30/1993
Action: CA225YE - Stabilization Measures Evaluation, This facility ,is amenable to stabilization activity based on the, status of corrective action work at the facility, technical factors, the degree of risk, timing considerations and administrative considerations
NAICS Code(s): Not reported
Original schedule date: Not reported
Schedule end date: Not reported

EPA ID: MND980501647
EPA Region: 5
Area Name: ENTIRE FACILITY
Actual Date: 09/10/1991
Action: CA999 - Corrective Action Process Terminated
NAICS Code(s): Not reported
Original schedule date: Not reported
Schedule end date: Not reported

EPA ID: MND980501647
EPA Region: 5
Area Name: ENTIRE FACILITY
Actual Date: 09/30/1997
Action: CA725YE - Current Human Exposures Under Control, Yes, Current Human Exposures Under Control has been verified
NAICS Code(s): Not reported
Original schedule date: Not reported
Schedule end date: Not reported

EPA ID: MND980501647
EPA Region: 5
Area Name: ENTIRE FACILITY
Actual Date: 09/30/1997
Action: CA750NR - Migration of Contaminated Groundwater under Control, Effective 2/5/1999 per revised program guidance: This code for No release to groundwater should no longer be used
NAICS Code(s): Not reported
Original schedule date: Not reported
Schedule end date: Not reported

AU250 **UNION SCRAP IRON & METAL CO** **MN LS** **S105804507**
West **SEE LOCATION DESCRIPTION** **N/A**
1/4-1/2 **MINNEAPOLIS, MN 55411**
0.416 mi.
2195 ft. **Site 10 of 12 in cluster AU**

Relative:
Higher

Actual:
827 ft.

MN LS:
Link ID: 33
EPA ID: MND022949192
MPCA ID: SR6
Method: I1
CERCLIS: Yes
National Priorities List: Yes
PLP: Yes
Voluntary Cleanup & Investigation: No
RCRA Treatment Storage & Disposal: No
RCRA Generator: No

UNION SCRAP IRON & METAL CO (Continued) **S105804507**

Solid Waste Permit:	No
Dumps:	No
No Further Remedial Action Planned:	No
Delisted From PLP By MPCA:	No
LCP:	No
Brownfield:	No
Entity Type:	NPL

AU251 **UNION SCRAP & IRON** **VIC** **S103814141**
West **1600 WASHINGTON AVENUE NORTH** **SRS** **N/A**
1/4-1/2 **MINNEAPOLIS, MN 55413**
0.416 mi.
2196 ft. **Site 11 of 12 in cluster AU**

Relative:
Higher

Actual:
827 ft.

MN Voluntary Investigation Cleanup Program:

Facility ID:	VP5530
Facility Type:	Other
Facility Address 2:	Not reported
Core Program Interest Id:	335780
Link Id:	4169
Active:	False
Pay Complete:	False
MPCA Region:	Metro
Size Acres:	2.5
HRS Score:	0
Enforcement Lead Agency:	Not reported
Federal Defferal Plot:	False
Emergency:	False
Site Classification:	False
RD/RA:	False
RL/FS:	False
Fund financed:	False
Npl:	False
Plp:	False
District:	Metro
Program Reffered from:	Not reported
Program Interest:	VIC
Physical Location:	None
Natural Source damage:	False
Clean up Cost:	Not reported
Indian Reservation:	False
Reservation Name:	Not reported
MPCA Owned Wells at site:	False
Created By:	Unknown
Date Created:	12/29/1994
Date Last Updated:	12/28/2000
Federal Facility:	False
Primary Funding Source:	Not reported
EPA Id:	Not reported
MPCA Id:	Not reported
Alpha Sort:	Not reported
Legal Distt:	59A
Congressional Dist:	5
Scale Of Map Used Pls Loc Data:	A
Township:	Not reported
Range:	Not reported
Range East West:	W
Section:	Not reported

UNION SCRAP & IRON (Continued) **S103814141**

Pls Qtr Section (160 Acres):	Not reported
Pls Qtr Qtr Section (40 Acres):	Not reported
Pls Qtr-Qtr-Qtr Section (10 Acres):	Not reported
Pls Qtr-Qtr-Qtr-Qtr Section (2.5 Acres):	Not reported
Quad:	1261
NAD Number:	83
Desc Of UTM Coord Pt:	Not reported
UTM Coord Pt Data Source:	Not reported
Org Providing The UTM Coord Point Data:	Not reported
Method For Loc Public Land Survey:	M
Method Of Utm Coord Pt Data Collection:	Not reported
Date Of Utm Coord Pt Data Collection:	Not reported
COL Date Qual:	Not reported
Map Scale:	Not reported
Verification Method:	Not reported
horizref:	Not reported
Utm Source:	2
Utm Method:	I1
Utm Scale:	A
Utm Accuracy:	Not reported
Utm East:	479677.96875
Utm North:	4983428.5
Utm Zone:	15
Basin Code:	2
Major Watershed:	20
Major Watershed:	Not reported
Method For Loc Public Land Survey:	Not reported
Scale Of Map Used Pls Loc Data:	Not reported
Township 2:	Not reported
Range 2:	Not reported
Range East West:	Not reported
Section 2:	Not reported
Pls Qtr Section (160 Acres) 2:	Not reported
Pls Qtr Qtr Section (40 Acres)2:	Not reported
Pls Qtr Qtr Qtr Section (10 Acres)2:	Not reported
Pls Qtr Qtr Qtr Qtr Section (2.5 Acres) 2:	Not reported
Quad 2:	Not reported
File Location:	Archival Storage
GIS Application GIS:	False
Notes:	Not reported
Contact Type:	fta
Company Name:	MPCA
Contact Address:	520 Lafayette Rd
Contact Address 2:	Not reported
Contact City,St,Zip:	St. Paul, MN 551554194
Contact Province:	Not reported
Contact Country:	Not reported
Contact Postal code:	Not reported
Contact Phone:	Not reported
Contact Phone Ext:	Not reported
Contact Fax:	Not reported
Contact E-mail:	Not reported
Contact Cell Phone:	Not reported
Contact Information Last Updated:	4/23/1998
Misc Contact Info:	Not reported
Receive Invoice:	F
Staff Id Num:	Not reported

UNION SCRAP & IRON (Continued) **S103814141**

Contact Type:	Staff PL/PM (Project Leader/Project Manager)s
Company Name:	MPCA
Contact Address:	520 Lafayette Rd
Contact Address 2:	Not reported
Contact City,St,Zip:	St. Paul, MN 551554194
Contact Province:	Not reported
Contact Country:	Not reported
Contact Postal code:	Not reported
Contact Phone:	Not reported
Contact Phone Ext:	Not reported
Contact Fax:	Not reported
Contact E-mail:	Not reported
Contact Cell Phone:	Not reported
Contact Information Last Updated:	4/23/1998
Misc Contact Info:	Not reported
Receive Invoice:	F
Staff Id Num:	3316

Contaminant Id:	00-00-0
Contaminated Media:	Ground Water
Req Cleanup Concluded:	Not reported
Cleanup Lvl Measure Units:	Not reported
Basis For Req Cleanup Lvl:	Not reported
Max Residual Contamination:	Not reported
Date Info Last Updated:	5/16/2007

Facid:	VP5530
Event:	218
Additional Information:	Site delisted from PLP in December 1990
Start Date:	Not reported
End Date:	9/29/1992
Planned Start Date:	Not reported
Planned End Date:	Not reported
Date Info Last Updated:	5/8/2002
Record Number:	6028

Facid:	VP5530
Event:	Remedial Action
Additional Information:	Date unknown (auto-appended event)...
Start Date:	Not reported
End Date:	Not reported
Planned Start Date:	Not reported
Planned End Date:	Not reported
Date Info Last Updated:	Not reported
Record Number:	12318

Facid:	VP5530
Event:	VIC Program Participation Dates (Start/End)
Additional Information:	None
Start Date:	12/29/1994
End Date:	6/20/1996
Planned Start Date:	Not reported
Planned End Date:	Not reported
Date Info Last Updated:	1/14/1998
Record Number:	3494

Facid:	VP5530

UNION SCRAP & IRON (Continued) **S103814141**

Event: No Action Letter Sent
Additional Information: None
Start Date: Not reported
End Date: 8/6/1996
Planned Start Date: Not reported
Planned End Date: Not reported
Date Info Last Updated: 1/14/1998
Record Number: 3496

Facid: VP5530
Event: No Action Letter Sent
Additional Information: None
Start Date: Not reported
End Date: 3/24/1995
Planned Start Date: Not reported
Planned End Date: Not reported
Date Info Last Updated: 1/14/1998
Record Number: 3495

Facid: VP5530
Event: No Action Letter Sent
Additional Information: None
Start Date: Not reported
End Date: 7/1/1996
Planned Start Date: Not reported
Planned End Date: Not reported
Date Info Last Updated: 1/14/1998
Record Number: 3497

Facid: VP5530
Event: No Association Determination Issued
Additional Information: None
Start Date: Not reported
End Date: 8/6/1996
Planned Start Date: Not reported
Planned End Date: Not reported
Date Info Last Updated: 1/14/1998
Record Number: 3499

Facid: VP5530
Event: No Association Determination Issued
Additional Information: None
Start Date: Not reported
End Date: 7/1/1996
Planned Start Date: Not reported
Planned End Date: Not reported
Date Info Last Updated: 1/14/1998
Record Number: 3500

Facid: VP5530
Event: No Association Determination Issued
Additional Information: None
Start Date: Not reported
End Date: 3/24/1995
Planned Start Date: Not reported
Planned End Date: Not reported
Date Info Last Updated: 1/14/1998

UNION SCRAP & IRON (Continued) **S103814141**

Record Number: 3498

Facid:	VP5530
GW Recepts Prot by Rem Actn:	Not reported
Ecological receptors present:	False
Type of ecological receptors:	Not reported
Acres of contaminated soil:	Not reported
Volume of contaminated soil:	Not reported
Acres of surface water impacted:	Not reported
Acres of wetland impacted:	Not reported
Acres of sediment impacted:	Not reported
GW Plume Area Acres:	Not reported
Cleanup Conducted:	True
Acres of Contam Soil remediate:	Not reported
Volume of Soil Cleaned:	Not reported
# Municipal wells contamd:	Not reported
# Dom wells contam:	Not reported
# People Impct SW intake contam:	Not reported
# Drums Revolved from site:	Not reported
Yr Soil Remediated:	Not reported
Acres of Soil w/ Restrict Access:	Not reported
Yr IC remedy complete:	Not reported
Yr GW remedy completed:	Not reported
Year GWIC completed:	Not reported
Acres of wetland of sediment remediated:	Not reported
Public financing:	False
Assurance help:	False
Land use Classfn At Site:	Not reported
Land use Vicinity Of Site:	Not reported
Deed notif Present On Site:	False
Restrictive Covenant Present:	False
Restrictions: Not reported	
GW Pump and Treat Used at site:	False
Quaternary Perched:	False
Quaternary Water Table:	False
Quaternary Confined:	False
Cretaceous:	False
Plattville:	False
St. peter:	False
Prairie Duchien:	False
Jordan:	False
Ironton/Galesville:	False
Mt Simon Hinckley:	False
Precambrian Undefferentiated:	False
Other/Unknown Aquifier:	False
Date Info Last Updated:	9/27/1999
Inst Control Info Updated:	Not reported
Inst Control Filed Location:	Not reported
SW Classification (Primary):	Not reported
SW Classification (Secondary):	Not reported
Miscellaneous: Not reported	
SW Comments:	Not reported

MN SRS:

Facility ID:	VP5530
SEC Address:	Not reported

UNION SCRAP & IRON (Continued) **S103814141**

Link Id:	4169
Facility Type:	Other
Active:	False
Pay Complete:	False
MPCA Region:	Metro
Size Acres:	2.5
HRS Score:	0
Enforcement Lead Agency:	Not reported
Federal Defferal Plot:	False
Emergency:	False
Site Classification:	False
RD/RA:	False
RL/FS:	False
Fund financed:	False
Npl:	False
Plp:	False
District:	Metro
Program Referred from:	Not reported
Program Interest:	VIC
Physical Location:	None
Natural Source damage:	False
Clean up Cost:	Not reported
Indian Reservation:	False
Reserve Name:	Not reported
MPCA Owned Wells at site:	False
Created By:	Unknown
Date Created:	12/29/1994
Date Last Updated:	12/28/2000
Federal Facility:	False
Primary Funding Source:	Not reported
EPA Id:	Not reported
MPCA Id:	Not reported
Alpha Sort:	Not reported
Legal Distt:	59A
Congressional Distt:	5
Public Land Survey Method:	M
Map Scale For PLS Locational Data:	A
Township 2:	Not reported
Range:	Not reported
PLS Township Suffix:	W
section:	Not reported
PLS Qtr Section (160 Acres):	Not reported
PLS Qtr-Qtr Section (40 Acres):	Not reported
Pls Qtr-Qtr-Qtr Section (10 Acres):	Not reported
Pls Qtr-Qtr-Qtr-Qtr Secion (2.5 Acres):	Not reported
Quad:	1261
NAD Number:	83
Desc Of UTM Coord Pt:	Not reported
UTM Coord Pt Data Source:	Not reported
Org Providing UTM Coord Point Data:	Not reported
mpcapgmac:	Not reported
Utm Coord Pt Data Collection Method:	Not reported
Date Of Utm Coord Pt Data Collection:	Not reported
COL Date Qual:	Not reported
Map Scale:	Not reported
verifmeth:	Not reported
horizref:	Not reported

UNION SCRAP & IRON (Continued) **S103814141**

Utm Source:	2
Utm Method:	I1
Utm Scale:	A
Utm Accuracy:	Not reported
Utm East:	479677.96875
Utm North:	4983428.5
Utm Zone:	15
Basin Code:	2
Major Watershed:	20
Minor Watershed:	Not reported
Public Land Survey Method 2:	Not reported
Map Scale For PLS Locational Data 2:	Not reported
Township 2:	Not reported
Range 2:	Not reported
PLS Township Suffix 2:	Not reported
Section 2:	Not reported
PLS Qtr Section (160 Acres) 2:	Not reported
PLS Qtr-Qtr Section (40 Acres) 2:	Not reported
PLS Qtr-Qtr Section (10 Acres) 2:	Not reported
PLS Qtr-Qtr Section (2.5 Acres) 2:	Not reported
Quad 2:	Not reported
File Location:	Archival Storage
VIC Application GIS:	False
Notes:	Not reported
Contact Type:	fta
Company Name:	MPCA
Contact Address:	520 Lafayette Rd
Contact Address 2:	Not reported
Contact City,St,Zip:	St. Paul, MN 551554194
Contact Province:	Not reported
Contact Country:	Not reported
Contact Postal code:	Not reported
Contact Phone:	Not reported
Contact Phone Ext:	Not reported
Contact Fax:	Not reported
Contact E-mail:	Not reported
Contact Cell Phone:	Not reported
Contact Information Last Updated:	4/23/1998
Misc Contact Info:	Not reported
Receive Invoice:	F
Staff Id Num:	Not reported

Contact Type:	Staff PL/PM (Project Leader/Project Manager)s
Company Name:	MPCA
Contact Address:	520 Lafayette Rd
Contact Address 2:	Not reported
Contact City,St,Zip:	St. Paul, MN 551554194
Contact Province:	Not reported
Contact Country:	Not reported
Contact Postal code:	Not reported
Contact Phone:	Not reported
Contact Phone Ext:	Not reported
Contact Fax:	Not reported
Contact E-mail:	Not reported
Contact Cell Phone:	Not reported
Contact Information Last Updated:	4/23/1998
Misc Contact Info:	Not reported

UNION SCRAP & IRON (Continued) **S103814141**

Receive Invoice:	F
Staff Id Num:	3316
Contaminant Id:	00-00-0
Contaminated Media:	Ground Water
Req Cleanup Concluded:	Not reported
Cleanup Lvl Measure Units:	Not reported
Basis For Req Cleanup Lvl:	Not reported
Max Residual Contamination:	Not reported
Date Info Last Updated:	5/16/2007

Facid:	VP5530
Event:	218
Additional Information:	Site delisted from PLP in December 1990
Start Date:	Not reported
End Date:	9/29/1992
Planned Start Date:	Not reported
Planned End Date:	Not reported
Date Info Last Updated:	5/8/2002
Record Number:	6028

Facid:	VP5530
Event:	Remedial Action
Additional Information:	Date unknown (auto-appended event)...
Start Date:	Not reported
End Date:	Not reported
Planned Start Date:	Not reported
Planned End Date:	Not reported
Date Info Last Updated:	Not reported
Record Number:	12318

Facid:	VP5530
Event:	VIC Program Participation Dates (Start/End)
Additional Information:	None
Start Date:	12/29/1994
End Date:	6/20/1996
Planned Start Date:	Not reported
Planned End Date:	Not reported
Date Info Last Updated:	1/14/1998
Record Number:	3494

Facid:	VP5530
Event:	No Action Letter Sent
Additional Information:	None
Start Date:	Not reported
End Date:	8/6/1996
Planned Start Date:	Not reported
Planned End Date:	Not reported
Date Info Last Updated:	1/14/1998
Record Number:	3496

Facid:	VP5530
Event:	No Action Letter Sent
Additional Information:	None
Start Date:	Not reported
End Date:	3/24/1995
Planned Start Date:	Not reported

UNION SCRAP & IRON (Continued) **S103814141**

Planned End Date: Not reported
Date Info Last Updated: 1/14/1998
Record Number: 3495

Facid: VP5530
Event: No Action Letter Sent
Additional Information: None
Start Date: Not reported
End Date: 7/1/1996
Planned Start Date: Not reported
Planned End Date: Not reported
Date Info Last Updated: 1/14/1998
Record Number: 3497

Facid: VP5530
Event: No Association Determination Issued
Additional Information: None
Start Date: Not reported
End Date: 8/6/1996
Planned Start Date: Not reported
Planned End Date: Not reported
Date Info Last Updated: 1/14/1998
Record Number: 3499

Facid: VP5530
Event: No Association Determination Issued
Additional Information: None
Start Date: Not reported
End Date: 7/1/1996
Planned Start Date: Not reported
Planned End Date: Not reported
Date Info Last Updated: 1/14/1998
Record Number: 3500

Facid: VP5530
Event: No Association Determination Issued
Additional Information: None
Start Date: Not reported
End Date: 3/24/1995
Planned Start Date: Not reported
Planned End Date: Not reported
Date Info Last Updated: 1/14/1998
Record Number: 3498

Facid: VP5530
GW Recepts Prot by Rem Actn: Not reported
Ecological receptors present: False
Type of ecological receptors: Not reported
Acres of contaminated soil: Not reported
Volume of contaminated soil: Not reported
Acres of surface water impacted: Not reported
Acres of wetland impacted: Not reported
Acres of sediment impacted: Not reported
GW Plume Area Acres: Not reported
Cleanup Conducted: True
Acres of Contam Soil remediate: Not reported
Volume of Soil Cleaned: Not reported

UNION SCRAP & IRON (Continued) **S103814141**

# Municipal wells contamd:	Not reported
# Dom wells contam:	Not reported
# People Impct SW intake contam:	Not reported
# Drums Revolved from site:	Not reported
Yr Soil Remediated:	Not reported
Acres of Soil w/ Restrict Access:	Not reported
Yr IC remedy complete:	Not reported
Yr GW remedy completed:	Not reported
Year GWIC completed:	Not reported
Acres of wetland of sediment remediated:	Not reported
Public financing:	False
Assurance help:	False
Land use Classfn At Site:	Not reported
Land use Vicinity Of Site:	Not reported
Deed notif Present On Site:	False
Restrictive Covenant Present:	False
Restrictions: Not reported	
GW Pump and Treat Used at site:	False
Quaternary Perched:	False
Quaternary Water Table:	False
Quaternary Confined:	False
Cretaceous:	False
Plattville:	False
St. peter:	False
Prairie Duchien:	False
Jordan:	False
Ironton/Galesville:	False
Mt Simon Hinckley:	False
Precambrian Undefferentiated:	False
Other/Unknown Aquifier:	False
Date Info Last Updated:	9/27/1999
Inst Control Info Updated:	Not reported
Inst Control Filed Location:	Not reported
SW Classification (Primary):	Not reported
SW Classification (Secondary):	Not reported
Miscellaneous: Not reported	
SW Comments:	Not reported

AU252 **UNION SCRAP** **MN LS** **S101320198**
West **1600 WASHINGTON AVE N** **N/A**
1/4-1/2 **MINNEAPOLIS, MN 55413**
0.416 mi.
2196 ft. **Site 12 of 12 in cluster AU**

Relative:
Higher

Actual:
827 ft.

MN LS:

Link ID:	4169
EPA ID:	Not reported
MPCA ID:	VP5530
Method:	I1
CERCLIS:	No
National Priorities List:	No
PLP:	No
Voluntary Cleanup & Investigation:	Yes
RCRA Treatment Storage & Disposal:	No
RCRA Generator:	No
Solid Waste Permit:	No
Dumps:	No

UNION SCRAP (Continued) **S101320198**

No Further Remedial Action Planned:	No
Delisted From PLP By MPCA:	No
LCP:	No
Brownfield:	No
Entity Type:	VIC

AV253 **PHOTO/GRAPHIC SPECIALTIES** **VIC** **S108762179**
West **1718 WASHINGTON AVENUE NORTH** **SRS** **N/A**
1/4-1/2 **MINNEAPOLIS, MN 55411**
0.418 mi.
2205 ft. **Site 1 of 4 in cluster AV**

Relative:
Higher

Actual:
827 ft.

MN Voluntary Investigation Cleanup Program:

Facility ID:	VP23450
Facility Type:	Other
Facility Address 2:	Not reported
Core Program Interest Id:	438257
Link Id:	6678
Active:	True
Pay Complete:	False
MPCA Region:	Metro
Size Acres:	1.31
HRS Score:	Not reported
Enforcement Lead Agency:	MPCA
Federal Defferal Plot:	False
Emergency:	False
Site Classification:	False
RD/RA:	False
RL/FS:	False
Fund financed:	False
Npl:	False
Plp:	False
District:	Metro
Program Reffered from:	Not reported
Program Interest:	VIC
Physical Location:	Site is located approximately 1/4 mile west of the Mississippi River in a former industrial area. Union Scrap MPL site was located one block south of the Site.
Natural Source damage:	False
Clean up Cost:	Not reported
Indian Reservation:	False
Reservation Name:	Not reported
MPCA Owned Wells at site:	False
Created By:	Pjensen
Date Created:	6/21/2007
Date Last Updated:	5/28/2008
Federal Facility:	False
Primary Funding Source:	Not reported
EPA Id:	Not reported
MPCA Id:	Not reported
Alpha Sort:	Not reported
Legal Distt:	58B
Congressional Dist:	Not reported
Scale Of Map Used Pls Loc Data:	Not reported
Township:	Not reported
Range:	Not reported
Range East West:	Not reported
Section:	Not reported

PHOTO/GRAPHIC SPECIALTIES (Continued) **S108762179**

Pls Qtr Section (160 Acres):	Not reported
Pls Qtr Qtr Section (40 Acres):	Not reported
Pls Qtr-Qtr-Qtr Section (10 Acres):	Not reported
Pls Qtr-Qtr-Qtr-Qtr Section (2.5 Acres):	Not reported
Quad:	Not reported
NAD Number:	Not reported
Desc Of UTM Coord Pt:	Not reported
UTM Coord Pt Data Source:	Not reported
Org Providing The UTM Coord Point Data:	Not reported
Method For Loc Public Land Survey:	Not reported
Method Of Utm Coord Pt Data Collection:	Not reported
Date Of Utm Coord Pt Data Collection:	Not reported
COL Date Qual:	Not reported
Map Scale:	Not reported
Verification Method:	Not reported
horizref:	Not reported
Utm Source:	Not reported
Utm Method:	Not reported
Utm Scale:	Not reported
Utm Accuracy:	Not reported
Utm East:	477799.8783
Utm North:	4982607.2214
Utm Zone:	Not reported
Basin Code:	2
Major Watershed:	20
Major Watershed:	Not reported
Method For Loc Public Land Survey:	Not reported
Scale Of Map Used Pls Loc Data:	Not reported
Township 2:	Not reported
Range 2:	Not reported
Range East West:	Not reported
Section 2:	Not reported
Pls Qtr Section (160 Acres) 2:	Not reported
Pls Qtr Qtr Section (40 Acres)2:	Not reported
Pls Qtr Qtr Qtr Section (10 Acres)2:	Not reported
Pls Qtr Qtr Qtr Qtr Section (2.5 Acres) 2:	Not reported
Quad 2:	Not reported
File Location:	Staff Member's Desk
GIS Application GIS:	False

Notes: Site Description: The 1.3 acre Site contains one 21,000 square foot building that was constructed in 1977 with an addition in 1985. About one-third of the building was used for office space and two-thirds of the building that was used for photographic development processing. The Site has had multiple buildings with different industrial and commercial occupants since at least 1892. Past occupants of the property included a lumber yard, a coal company, a rubber company, used auto parts store, a gasoline service station, an oil company, and a paint manufacturing company. An above ground storage tank containing mineral spirits and a railroad spur were located on the Site. The site is located directly north of the former Union Scrap Superfund Site. The proposed use for the Site is as a charter school Arsenic, chromium, and lead were detected in soil samples at concentrations above the Tier 2 Industrial Soil Reference Value (SRV). Several Polynuclear Aromatic Hydrocarbons (PAHs) were also detected at concentrations above the MPCA s Tier 2 Industrial SRV for Benzo(a)pyrene Equivalents (BaP equivalents). A soil gas survey detected several volatile organic compounds (VOCs) at concentrations

PHOTO/GRAPHIC SPECIALTIES (Continued) **S108762179**

above the soil screening values. Based the Phase II Investigation, the RAP proposes: excavating the upper four feet of soil in the green areas south of the building, and paving the green area on the east side of the building. Contaminated soil will be sent to Vonco Landfill for disposal. A rain garden will be constructed on the south end of the Site. Verification samples will be collected from the bottom of the excavation. In response to the elevated soil gas vapors detected near the building, a passive vapor mitigation system will be constructed below the slab.

Contact Type: Staff PL/PM (Project Leader/Project Manager)s
Company Name: MPCA
Contact Address: 520 Lafayette Road
Contact Address 2: Not reported
Contact City,St,Zip: St. Paul, MN 55155
Contact Province: Not reported
Contact Country: Not reported
Contact Postal code: Not reported
Contact Phone: 6512822381
Contact Phone Ext: Not reported
Contact Fax: 6512969707
Contact E-mail: shanna.schmitt@pca.state.mn.us
Contact Cell Phone: Not reported
Contact Information Last Updated: 1/22/2008
Misc Contact Info: Not reported
Receive Invoice: F
Staff Id Num: 7773

Contact Type: Staff TA (Technical Analyst)
Company Name: MPCA
Contact Address: 520 Lafayette Road
Contact Address 2: Not reported
Contact City,St,Zip: St. Paul, MN 55155
Contact Province: Not reported
Contact Country: Not reported
Contact Postal code: Not reported
Contact Phone: 6512971808
Contact Phone Ext: Not reported
Contact Fax: 6512969707
Contact E-mail: allan.timm@pca.state.mn.us
Contact Cell Phone: Not reported
Contact Information Last Updated: 7/5/2007
Misc Contact Info: Not reported
Receive Invoice: F
Staff Id Num: 7793

Contact Type: Owner
Company Name: The Kalman Trust
Contact Address: 535 Griswold St., Ste. 1900
Contact Address 2: Not reported
Contact City,St,Zip: Detroit, MI 48226
Contact Province: Not reported
Contact Country: Not reported
Contact Postal code: Not reported
Contact Phone: 5617461821
Contact Phone Ext: Not reported
Contact Fax: Not reported
Contact E-mail: Not reported

PHOTO/GRAPHIC SPECIALTIES (Continued) **S108762179**

Contact Cell Phone: Not reported
Contact Information Last Updated: 7/5/2007
Misc Contact Info: Not reported
Receive Invoice: F
Staff Id Num: Not reported

Contact Type: Former Staff Project Leader/Project Manager
Company Name: MPCA
Contact Address: 520 Lafayette Road North
Contact Address 2: Not reported
Contact City,St,Zip: St. Paul, MN 551554194
Contact Province: Not reported
Contact Country: Not reported
Contact Postal code: Not reported
Contact Phone: 6512967297
Contact Phone Ext: Not reported
Contact Fax: 6512969707
Contact E-mail: wayne.sarappo@pca.state.mn.us
Contact Cell Phone: Not reported
Contact Information Last Updated: 7/5/2007
Misc Contact Info: Not reported
Receive Invoice: F
Staff Id Num: 3387

Contact Type: Voluntary Party
Company Name: Hmong American Mutual Assistance Association
Contact Address: 1130 N. Seventh Street
Contact Address 2: Not reported
Contact City,St,Zip: Minneapolis, MN 554114095
Contact Province: Not reported
Contact Country: Not reported
Contact Postal code: Not reported
Contact Phone: 6123742694
Contact Phone Ext: Not reported
Contact Fax: Not reported
Contact E-mail: Not reported
Contact Cell Phone: Not reported
Contact Information Last Updated: 7/5/2007
Misc Contact Info: Not reported
Receive Invoice: T
Staff Id Num: Not reported

Contact Type: Consultant
Company Name: Vieau Associates Inc.
Contact Address: 7710 Computer Avenue, Suite 102
Contact Address 2: Not reported
Contact City,St,Zip: Edina, MN 55435
Contact Province: Not reported
Contact Country: Not reported
Contact Postal code: Not reported
Contact Phone: 9528937931
Contact Phone Ext: Not reported
Contact Fax: 9528937932
Contact E-mail: dvieau@vieauassociates.com
Contact Cell Phone: Not reported
Contact Information Last Updated: 7/5/2007
Misc Contact Info: Not reported

PHOTO/GRAPHIC SPECIALTIES (Continued) **S108762179**

Receive Invoice: F
Staff Id Num: Not reported

Contaminant Id: Toluene
Contaminated Media: Soil
Req Cleanup Concluded: 6.4000001
Cleanup Lvl Measure Units: mg/Kg
Basis For Req Cleanup Lvl: SLV (Soil Leaching Value)
Max Residual Contamination: 0.13
Date Info Last Updated: 5/28/2008

Contaminant Id: Xylenes (mixture of o,m,p
Contaminated Media: Soil
Req Cleanup Concluded: 45
Cleanup Lvl Measure Units: mg/Kg
Basis For Req Cleanup Lvl: SLV (Soil Leaching Value)
Max Residual Contamination: 0.66000003
Date Info Last Updated: 5/28/2008

Contaminant Id: Tetrachloroethylene; (Perchloroethylene
Contaminated Media: 6
Req Cleanup Concluded: 8
Cleanup Lvl Measure Units: ug/m3
Basis For Req Cleanup Lvl: Other
Max Residual Contamination: 88
Date Info Last Updated: 5/28/2008

Contaminant Id: 1,3,5-Trimethylbenzene; (Mesitylene
Contaminated Media: 6
Req Cleanup Concluded: 6
Cleanup Lvl Measure Units: ug/L
Basis For Req Cleanup Lvl: Other
Max Residual Contamination: 14
Date Info Last Updated: 5/28/2008

Contaminant Id: Chromium (total); (Chromium VI
Contaminated Media: Soil
Req Cleanup Concluded: 18
Cleanup Lvl Measure Units: mg/Kg
Basis For Req Cleanup Lvl: SLV (Soil Leaching Value)
Max Residual Contamination: 20
Date Info Last Updated: 7/25/2007

Contaminant Id: Benzene
Contaminated Media: 6
Req Cleanup Concluded: 1.3
Cleanup Lvl Measure Units: ug/m3
Basis For Req Cleanup Lvl: Other
Max Residual Contamination: 8.8999996
Date Info Last Updated: 5/28/2008

Contaminant Id: Arsenic
Contaminated Media: Soil
Req Cleanup Concluded: 5
Cleanup Lvl Measure Units: mg/Kg
Basis For Req Cleanup Lvl: SRV (Soil Reference Value)
Max Residual Contamination: 9.6000004

PHOTO/GRAPHIC SPECIALTIES (Continued) **S108762179**

Date Info Last Updated: 7/25/2007

Contaminant Id: Lead
Contaminated Media: Soil
Req Cleanup Concluded: 300
Cleanup Lvl Measure Units: mg/Kg
Basis For Req Cleanup Lvl: SRV (Soil Reference Value)
Max Residual Contamination: 390
Date Info Last Updated: 7/25/2007

Contaminant Id: Isobutyl alcohol; (2-methyl-1-propanol
Contaminated Media: Soil
Req Cleanup Concluded: 18
Cleanup Lvl Measure Units: mg/Kg
Basis For Req Cleanup Lvl: SLV (Soil Leaching Value)
Max Residual Contamination: 3.2000002E
Date Info Last Updated: 5/28/2008

Contaminant Id: Trichloroethylene; (TCE
Contaminated Media: 6
Req Cleanup Concluded: 0.23999999
Cleanup Lvl Measure Units: ug/L
Basis For Req Cleanup Lvl: Other
Max Residual Contamination: 2.7
Date Info Last Updated: 5/28/2008

Contaminant Id: Xylenes (mixture of o,m,p
Contaminated Media: 6
Req Cleanup Concluded: 100
Cleanup Lvl Measure Units: ug/Kg
Basis For Req Cleanup Lvl: Other
Max Residual Contamination: 210
Date Info Last Updated: 5/28/2008

Contaminant Id: n-Propyl benzene
Contaminated Media: Soil
Req Cleanup Concluded: 30
Cleanup Lvl Measure Units: mg/Kg
Basis For Req Cleanup Lvl: SRV (Soil Reference Value)
Max Residual Contamination: 0.044
Date Info Last Updated: 5/28/2008

Contaminant Id: 1,2,4-Trimethylbenzene; (1,3,4-Trimethylbenzene
Contaminated Media: 6
Req Cleanup Concluded: 6
Cleanup Lvl Measure Units: ug/L
Basis For Req Cleanup Lvl: Other
Max Residual Contamination: 54
Date Info Last Updated: 5/28/2008

Contaminant Id: Benzo[a]pyrene Equivalents
Contaminated Media: Soil
Req Cleanup Concluded: 2
Cleanup Lvl Measure Units: mg/Kg
Basis For Req Cleanup Lvl: SRV (Soil Reference Value)
Max Residual Contamination: 18.200001
Date Info Last Updated: 7/25/2007

PHOTO/GRAPHIC SPECIALTIES (Continued) **S108762179**

Contaminant Id: Trichloroethylene; (TCE
Contaminated Media: Soil
Req Cleanup Concluded: 0.14
Cleanup Lvl Measure Units: mg/Kg
Basis For Req Cleanup Lvl: SLV (Soil Leaching Value)
Max Residual Contamination: 0.1
Date Info Last Updated: 5/28/2008

Contaminant Id: Ethyl benzene
Contaminated Media: Soil
Req Cleanup Concluded: 4.6999998
Cleanup Lvl Measure Units: mg/Kg
Basis For Req Cleanup Lvl: SLV (Soil Leaching Value)
Max Residual Contamination: 0.12
Date Info Last Updated: 5/28/2008

Contaminant Id: Ethyl benzene
Contaminated Media: 6
Req Cleanup Concluded: 22
Cleanup Lvl Measure Units: ug/L
Basis For Req Cleanup Lvl: Other
Max Residual Contamination: 35
Date Info Last Updated: 5/28/2008

Facid: VP23450
Event: 156
Additional Information: None Entered
Start Date: Not reported
End Date: 9/12/2007
Planned Start Date: Not reported
Planned End Date: Not reported
Date Info Last Updated: 9/25/2007
Record Number: 27481

Facid: VP23450
Event: VIC Program Participation Dates (Start/End)
Additional Information: None Entered
Start Date: 6/21/2007
End Date: Not reported
Planned Start Date: Not reported
Planned End Date: Not reported
Date Info Last Updated: 7/5/2007
Record Number: 27170

Facid: VP23450
Event: No Association Determination Issued
Additional Information: Lender NAD
Start Date: Not reported
End Date: 9/26/2007
Planned Start Date: Not reported
Planned End Date: Not reported
Date Info Last Updated: 9/25/2007
Record Number: 27482

Facid: VP23450
Event: No Association Determination Issued
Additional Information: for Purchase, operation and maaintenance of building

PHOTO/GRAPHIC SPECIALTIES (Continued) **S108762179**

Start Date:	Not reported
End Date:	8/2/2007
Planned Start Date:	Not reported
Planned End Date:	Not reported
Date Info Last Updated:	9/25/2007
Record Number:	27480

Facid:	VP23450
GW Recepts Prot by Rem Actn:	Not reported
Ecological receptors present:	False
Type of ecological receptors:	Not reported
Acres of contaminated soil:	Not reported
Volume of contaminated soil:	Not reported
Acres of surface water impacted:	Not reported
Acres of wetland impacted:	Not reported
Acres of sediment impacted:	Not reported
GW Plume Area Acres:	Not reported
Cleanup Conducted:	False
Acres of Contam Soil remediate:	Not reported
Volume of Soil Cleaned:	Not reported
# Municipal wells contamd:	Not reported
# Dom wells contam:	Not reported
# People Impct SW intake contam:	Not reported
# Drums Revolved from site:	Not reported
Yr Soil Remediated:	Not reported
Acres of Soil w/ Restrict Access:	Not reported
Yr IC remedy complete:	Not reported
Yr GW remedy completed:	Not reported
Year GWIC completed:	Not reported
Acres of wetland of sediment remediated:	Not reported
Public financing:	False
Assurance help:	False
Land use Classfn At Site:	Residential
Land use Vicinity Of Site:	Not reported
Deed notif Present On Site:	False
Restrictive Covenant Present:	False
Restrictions:	Not reported
GW Pump and Treat Used at site:	False
Quaternary Perched:	False
Quaternary Water Table:	False
Quaternary Confined:	False
Cretaceous:	False
Plattville:	False
St. peter:	False
Prairie Duchien:	False
Jordan:	False
Ironton/Galesville:	False
Mt Simon Hinckley:	False
Precambrian Undefferentiated:	False
Other/Unknown Aquifier:	False
Date Info Last Updated:	5/28/2008
Inst Control Info Updated:	5/28/2008
Inst Control Filed Location:	Not reported
SW Classification (Primary):	Not reported
SW Classification (Secondary):	Not reported
Miscellaneous:	Not reported
SW Comments:	Not reported

PHOTO/GRAPHIC SPECIALTIES (Continued) **S108762179**

MN SRS:

Facility ID:	VP23450
SEC Address:	Not reported
Link Id:	6678
Facility Type:	Other
Active:	True
Pay Complete:	False
MPCA Region:	Metro
Size Acres:	1.31
HRS Score:	Not reported
Enforcement Lead Agency:	MPCA
Federal Defferal Plot:	False
Emergency:	False
Site Classification:	False
RD/RA:	False
RL/FS:	False
Fund financed:	False
Npl:	False
Plp:	False
District:	Metro
Program Referred from:	Not reported
Program Interest:	VIC
Physical Location:	Site is located approximately 1/4 mile west of the Mississippi River in a former industrial area. Union Scrap MPL site was located one block south of the Site.
Natural Source damage:	False
Clean up Cost:	Not reported
Indian Reservation:	False
Reserve Name:	Not reported
MPCA Owned Wells at site:	False
Created By:	Pjensen
Date Created:	6/21/2007
Date Last Updated:	5/28/2008
Federal Facility:	False
Primary Funding Source:	Not reported
EPA Id:	Not reported
MPCA Id:	Not reported
Alpha Sort:	Not reported
Legal Distt:	58B
Congressional Distt:	Not reported
Public Land Survey Method:	Not reported
Map Scale For PLS Locational Data:	Not reported
Township 2:	Not reported
Range:	Not reported
PLS Township Suffix:	Not reported
section:	Not reported
PLS Qtr Section (160 Acres):	Not reported
PLS Qtr-Qtr Section (40 Acres):	Not reported
Pls Qtr-Qtr-Qtr Section (10 Acres):	Not reported
Pls Qtr-Qtr-Qtr-Qtr Secion (2.5 Acres):	Not reported
Quad:	Not reported
NAD Number:	Not reported
Desc Of UTM Coord Pt:	Not reported
UTM Coord Pt Data Source:	Not reported
Org Providing UTM Coord Point Data:	Not reported
mpcapgmac:	Not reported
Utm Coord Pt Data Collection Method:	Not reported

PHOTO/GRAPHIC SPECIALTIES (Continued) **S108762179**

Date Of Utm Coord Pt Data Collection:	Not reported
COL Date Qual:	Not reported
Map Scale:	Not reported
verifmeth:	Not reported
horizref:	Not reported
Utm Source:	Not reported
Utm Method:	Not reported
Utm Scale:	Not reported
Utm Accuracy:	Not reported
Utm East:	477799.8783
Utm North:	4982607.2214
Utm Zone:	Not reported
Basin Code:	2
Major Watershed:	20
Minor Watershed:	Not reported
Public Land Survey Method 2:	Not reported
Map Scale For PLS Locational Data 2:	Not reported
Township 2:	Not reported
Range 2:	Not reported
PLS Township Suffix 2:	Not reported
Section 2:	Not reported
PLS Qtr Section (160 Acres) 2:	Not reported
PLS Qtr-Qtr Section (40 Acres) 2:	Not reported
PLS Qtr-Qtr Section (10 Acres) 2:	Not reported
PLS Qtr-Qtr Section (2.5 Acres) 2:	Not reported
Quad 2:	Not reported
File Location:	Staff Member's Desk
VIC Application GIS:	False

Notes: Site Description: The 1.3 acre Site contains one 21,000 square foot building that was constructed in 1977 with an addition in 1985. About one-third of the building was used for office space and two-thirds of the building that was used for photographic development processing. The Site has had multiple buildings with different industrial and commercial occupants since at least 1892. Past occupants of the property included a lumber yard, a coal company, a rubber company, used auto parts store, a gasoline service station, an oil company, and a paint manufacturing company. An above ground storage tank containing mineral spirits and a railroad spur were located on the Site. The site is located directly north of the former Union Scrap Superfund Site. The proposed use for the Site is as a charter school Arsenic, chromium, and lead were detected in soil samples at concentrations above the Tier 2 Industrial Soil Reference Value (SRV). Several Polynuclear Aromatic Hydrocarbons (PAHs) were also detected at concentrations above the MPCA s Tier 2 Industrial SRV for Benzo(a)pyrene Equivalents (BaP equivalents). A soil gas survey detected several volatile organic compounds (VOCs) at concentrations above the soil screening values. Based the Phase II Investigation, the RAP proposes: excavating the upper four feet of soil in the green areas south of the building, and paving the green area on the east side of the building. Contaminated soil will be sent to Vonco Landfill for disposal. A rain garden will be constructed on the south end of the Site. Verification samples will be collected from the bottom of the excavation. In response to the elevated soil gas vapors detected near the building, a passive vapor mitigation system will be constructed below the slab.

Contact Type: Staff PL/PM (Project Leader/Project Manager)s
Company Name: MPCA

PHOTO/GRAPHIC SPECIALTIES (Continued) **S108762179**

Contact Address: 520 Lafayette Road
Contact Address 2: Not reported
Contact City,St,Zip: St. Paul, MN 55155
Contact Province: Not reported
Contact Country: Not reported
Contact Postal code: Not reported
Contact Phone: 6512822381
Contact Phone Ext: Not reported
Contact Fax: 6512969707
Contact E-mail: shanna.schmitt@pca.state.mn.us
Contact Cell Phone: Not reported
Contact Information Last Updated: 1/22/2008
Misc Contact Info: Not reported
Receive Invoice: F
Staff Id Num: 7773

Contact Type: Staff TA (Technical Analyst)
Company Name: MPCA
Contact Address: 520 Lafayette Road
Contact Address 2: Not reported
Contact City,St,Zip: St. Paul, MN 55155
Contact Province: Not reported
Contact Country: Not reported
Contact Postal code: Not reported
Contact Phone: 6512971808
Contact Phone Ext: Not reported
Contact Fax: 6512969707
Contact E-mail: allan.timm@pca.state.mn.us
Contact Cell Phone: Not reported
Contact Information Last Updated: 7/5/2007
Misc Contact Info: Not reported
Receive Invoice: F
Staff Id Num: 7793

Contact Type: Owner
Company Name: The Kalman Trust
Contact Address: 535 Griswold St., Ste. 1900
Contact Address 2: Not reported
Contact City,St,Zip: Detroit, MI 48226
Contact Province: Not reported
Contact Country: Not reported
Contact Postal code: Not reported
Contact Phone: 5617461821
Contact Phone Ext: Not reported
Contact Fax: Not reported
Contact E-mail: Not reported
Contact Cell Phone: Not reported
Contact Information Last Updated: 7/5/2007
Misc Contact Info: Not reported
Receive Invoice: F
Staff Id Num: Not reported

Contact Type: Former Staff Project Leader/Project Manager
Company Name: MPCA
Contact Address: 520 Lafayette Road North
Contact Address 2: Not reported
Contact City,St,Zip: St. Paul, MN 551554194

PHOTO/GRAPHIC SPECIALTIES (Continued) **S108762179**

Contact Province: Not reported
Contact Country: Not reported
Contact Postal code: Not reported
Contact Phone: 6512967297
Contact Phone Ext: Not reported
Contact Fax: 6512969707
Contact E-mail: wayne.sarappo@pca.state.mn.us
Contact Cell Phone: Not reported
Contact Information Last Updated: 7/5/2007
Misc Contact Info: Not reported
Receive Invoice: F
Staff Id Num: 3387

Contact Type: Voluntary Party
Company Name: Hmong American Mutual Assistance Association
Contact Address: 1130 N. Seventh Street
Contact Address 2: Not reported
Contact City,St,Zip: Minneapolis, MN 554114095
Contact Province: Not reported
Contact Country: Not reported
Contact Postal code: Not reported
Contact Phone: 6123742694
Contact Phone Ext: Not reported
Contact Fax: Not reported
Contact E-mail: Not reported
Contact Cell Phone: Not reported
Contact Information Last Updated: 7/5/2007
Misc Contact Info: Not reported
Receive Invoice: T
Staff Id Num: Not reported

Contact Type: Consultant
Company Name: Vieau Associates Inc.
Contact Address: 7710 Computer Avenue, Suite 102
Contact Address 2: Not reported
Contact City,St,Zip: Edina, MN 55435
Contact Province: Not reported
Contact Country: Not reported
Contact Postal code: Not reported
Contact Phone: 9528937931
Contact Phone Ext: Not reported
Contact Fax: 9528937932
Contact E-mail: dvieau@vieauassociates.com
Contact Cell Phone: Not reported
Contact Information Last Updated: 7/5/2007
Misc Contact Info: Not reported
Receive Invoice: F
Staff Id Num: Not reported

Contaminant Id: Toluene
Contaminated Media: Soil
Req Cleanup Concluded: 6.4000001
Cleanup Lvl Measure Units: mg/Kg
Basis For Req Cleanup Lvl: SLV (Soil Leaching Value)
Max Residual Contamination: 0.13
Date Info Last Updated: 5/28/2008

PHOTO/GRAPHIC SPECIALTIES (Continued) **S108762179**

Contaminant Id: Xylenes (mixture of o,m,p
Contaminated Media: Soil
Req Cleanup Concluded: 45
Cleanup Lvl Measure Units: mg/Kg
Basis For Req Cleanup Lvl: SLV (Soil Leaching Value)
Max Residual Contamination: 0.66000003
Date Info Last Updated: 5/28/2008

Contaminant Id: Tetrachloroethylene; (Perchloroethylene
Contaminated Media: 6
Req Cleanup Concluded: 8
Cleanup Lvl Measure Units: ug/m3
Basis For Req Cleanup Lvl: Other
Max Residual Contamination: 88
Date Info Last Updated: 5/28/2008

Contaminant Id: 1,3,5-Trimethylbenzene; (Mesitylene
Contaminated Media: 6
Req Cleanup Concluded: 6
Cleanup Lvl Measure Units: ug/L
Basis For Req Cleanup Lvl: Other
Max Residual Contamination: 14
Date Info Last Updated: 5/28/2008

Contaminant Id: Chromium (total); (Chromium VI
Contaminated Media: Soil
Req Cleanup Concluded: 18
Cleanup Lvl Measure Units: mg/Kg
Basis For Req Cleanup Lvl: SLV (Soil Leaching Value)
Max Residual Contamination: 20
Date Info Last Updated: 7/25/2007

Contaminant Id: Benzene
Contaminated Media: 6
Req Cleanup Concluded: 1.3
Cleanup Lvl Measure Units: ug/m3
Basis For Req Cleanup Lvl: Other
Max Residual Contamination: 8.8999996
Date Info Last Updated: 5/28/2008

Contaminant Id: Arsenic
Contaminated Media: Soil
Req Cleanup Concluded: 5
Cleanup Lvl Measure Units: mg/Kg
Basis For Req Cleanup Lvl: SRV (Soil Reference Value)
Max Residual Contamination: 9.6000004
Date Info Last Updated: 7/25/2007

Contaminant Id: Lead
Contaminated Media: Soil
Req Cleanup Concluded: 300
Cleanup Lvl Measure Units: mg/Kg
Basis For Req Cleanup Lvl: SRV (Soil Reference Value)
Max Residual Contamination: 390
Date Info Last Updated: 7/25/2007

Contaminant Id: Isobutyl alcohol; (2-methyl-1-propanol

PHOTO/GRAPHIC SPECIALTIES (Continued) **S108762179**

Contaminated Media: Soil
Req Cleanup Concluded: 18
Cleanup Lvl Measure Units: mg/Kg
Basis For Req Cleanup Lvl: SLV (Soil Leaching Value)
Max Residual Contamination: 3.2000002E
Date Info Last Updated: 5/28/2008

Contaminant Id: Trichloroethylene; (TCE
Contaminated Media: 6
Req Cleanup Concluded: 0.23999999
Cleanup Lvl Measure Units: ug/L
Basis For Req Cleanup Lvl: Other
Max Residual Contamination: 2.7
Date Info Last Updated: 5/28/2008

Contaminant Id: Xylenes (mixture of o,m,p
Contaminated Media: 6
Req Cleanup Concluded: 100
Cleanup Lvl Measure Units: ug/Kg
Basis For Req Cleanup Lvl: Other
Max Residual Contamination: 210
Date Info Last Updated: 5/28/2008

Contaminant Id: n-Propyl benzene
Contaminated Media: Soil
Req Cleanup Concluded: 30
Cleanup Lvl Measure Units: mg/Kg
Basis For Req Cleanup Lvl: SRV (Soil Reference Value)
Max Residual Contamination: 0.044
Date Info Last Updated: 5/28/2008

Contaminant Id: 1,2,4-Trimethylbenzene; (1,3,4-Trimethylbenzene
Contaminated Media: 6
Req Cleanup Concluded: 6
Cleanup Lvl Measure Units: ug/L
Basis For Req Cleanup Lvl: Other
Max Residual Contamination: 54
Date Info Last Updated: 5/28/2008

Contaminant Id: Benzo[a]pyrene Equivalents
Contaminated Media: Soil
Req Cleanup Concluded: 2
Cleanup Lvl Measure Units: mg/Kg
Basis For Req Cleanup Lvl: SRV (Soil Reference Value)
Max Residual Contamination: 18.200001
Date Info Last Updated: 7/25/2007

Contaminant Id: Trichloroethylene; (TCE
Contaminated Media: Soil
Req Cleanup Concluded: 0.14
Cleanup Lvl Measure Units: mg/Kg
Basis For Req Cleanup Lvl: SLV (Soil Leaching Value)
Max Residual Contamination: 0.1
Date Info Last Updated: 5/28/2008

Contaminant Id: Ethyl benzene
Contaminated Media: Soil

PHOTO/GRAPHIC SPECIALTIES (Continued) **S108762179**

Req Cleanup Concluded: 4.6999998
Cleanup Lvl Measure Units: mg/Kg
Basis For Req Cleanup Lvl: SLV (Soil Leaching Value)
Max Residual Contamination: 0.12
Date Info Last Updated: 5/28/2008

Contaminant Id: Ethyl benzene
Contaminated Media: 6
Req Cleanup Concluded: 22
Cleanup Lvl Measure Units: ug/L
Basis For Req Cleanup Lvl: Other
Max Residual Contamination: 35
Date Info Last Updated: 5/28/2008

Facid: VP23450
Event: 156
Additional Information: None Entered
Start Date: Not reported
End Date: 9/12/2007
Planned Start Date: Not reported
Planned End Date: Not reported
Date Info Last Updated: 9/25/2007
Record Number: 27481

Facid: VP23450
Event: VIC Program Participation Dates (Start/End)
Additional Information: None Entered
Start Date: 6/21/2007
End Date: Not reported
Planned Start Date: Not reported
Planned End Date: Not reported
Date Info Last Updated: 7/5/2007
Record Number: 27170

Facid: VP23450
Event: No Association Determination Issued
Additional Information: Lender NAD
Start Date: Not reported
End Date: 9/26/2007
Planned Start Date: Not reported
Planned End Date: Not reported
Date Info Last Updated: 9/25/2007
Record Number: 27482

Facid: VP23450
Event: No Association Determination Issued
Additional Information: for Purchase, operation and maaintenance of building
Start Date: Not reported
End Date: 8/2/2007
Planned Start Date: Not reported
Planned End Date: Not reported
Date Info Last Updated: 9/25/2007
Record Number: 27480

Facid: VP23450
GW Recepts Prot by Rem Actn: Not reported
Ecological receptors present: False

PHOTO/GRAPHIC SPECIALTIES (Continued) **S108762179**

Type of ecological receptors:	Not reported
Acres of contaminated soil:	Not reported
Volume of contaminated soil:	Not reported
Acres of surface water impacted:	Not reported
Acres of wetland impacted:	Not reported
Acres of sediment impacted:	Not reported
GW Plume Area Acres:	Not reported
Cleanup Conducted:	False
Acres of Contam Soil remediate:	Not reported
Volume of Soil Cleaned:	Not reported
# Municipal wells contamd:	Not reported
# Dom wells contam:	Not reported
# People Impct SW intake contam:	Not reported
# Drums Revolved from site:	Not reported
Yr Soil Remediated:	Not reported
Acres of Soil w/ Restrict Access:	Not reported
Yr IC remedy complete:	Not reported
Yr GW remedy completed:	Not reported
Year GWIC completed:	Not reported
Acres of wetland of sediment remediated:	Not reported
Public financing:	False
Assurance help:	False
Land use Classfn At Site:	Residential
Land use Vicinity Of Site:	Not reported
Deed notif Present On Site:	False
Restrictive Covenant Present:	False
Restrictions: Not reported	
GW Pump and Treat Used at site:	False
Quaternary Perched:	False
Quaternary Water Table:	False
Quaternary Confined:	False
Cretaceous:	False
Plattville:	False
St. peter:	False
Prairie Duchien:	False
Jordan:	False
Ironton/Galesville:	False
Mt Simon Hinckley:	False
Precambrian Undefferentiated:	False
Other/Unknown Aquifier:	False
Date Info Last Updated:	5/28/2008
Inst Control Info Updated:	5/28/2008
Inst Control Filed Location:	Not reported
SW Classification (Primary):	Not reported
SW Classification (Secondary):	Not reported
Miscellaneous: Not reported	
SW Comments:	Not reported

AV254 **PHOTOGRAPHIC SPECIALTIES** **FINDS** **1000415470**
West **1718 WASHINGTON AVE N** **MN LS** **MND085109247**
1/4-1/2 **MINNEAPOLIS, MN 55411** **RCRA-CESQG**
0.418 mi.
2205 ft. **Site 2 of 4 in cluster AV**

Relative:
Higher

Actual:
827 ft.

FINDS:

Registry ID: 110003778895

Environmental Interest/Information System

RCRAInfo is a national information system that supports the Resource Conservation and Recovery Act (RCRA) program through the tracking of events and activities related to facilities that generate, transport, and treat, store, or dispose of hazardous waste. RCRAInfo allows RCRA program staff to track the notification, permit, compliance, and corrective action activities required under RCRA.

MN-DELTA (Minnesota - Permitting, Compliance, And Enforcement Information Management System) facilitates the issuance of permits and manages compliance.

MN LS:

Link ID:	6678
EPA ID:	Not reported
MPCA ID:	VP23450
Method:	A1
CERCLIS:	No
National Priorities List:	No
PLP:	No
Voluntary Cleanup & Investigation:	Yes
RCRA Treatment Storage & Disposal:	No
RCRA Generator:	No
Solid Waste Permit:	No
Dumps:	No
No Further Remedial Action Planned:	No
Delisted From PLP By MPCA:	No
LCP:	No
Brownfield:	No
Entity Type:	VIC

RCRA-CESQG:

Date form received by agency:	05/16/1988
Facility name:	PHOTOGRAPHIC SPECIALTIES
Facility address:	1718 WASHINGTON AVE N MINNEAPOLIS, MN 554113425
EPA ID:	MND085109247
Contact:	Not reported
Contact address:	Not reported Not reported
Contact country:	Not reported
Contact telephone:	Not reported
Contact email:	Not reported
EPA Region:	05
Classification:	Conditionally Exempt Small Quantity Generator
Description:	Handler: generates 100 kg or less of hazardous waste per calendar month, and accumulates 1000 kg or less of hazardous waste at any time;

PHOTOGRAPHIC SPECIALTIES (Continued) **1000415470**

or generates 1 kg or less of acutely hazardous waste per calendar month, and accumulates at any time: 1 kg or less of acutely hazardous waste; or 100 kg or less of any residue or contaminated soil, waste or other debris resulting from the cleanup of a spill, into or on any land or water, of acutely hazardous waste; or generates 100 kg or less of any residue or contaminated soil, waste or other debris resulting from the cleanup of a spill, into or on any land or water, of acutely hazardous waste during any calendar month, and accumulates at any time: 1 kg or less of acutely hazardous waste; or 100 kg or less of any residue or contaminated soil, waste or other debris resulting from the cleanup of a spill, into or on any land or water, of acutely hazardous waste

Owner/Operator Summary:

Owner/operator name:	NAME NOT REPORTED
Owner/operator address:	ADDRESS NOT REPORTED CITY NOT REPORTED, AK 99998
Owner/operator country:	Not reported
Owner/operator telephone:	(312) 555-1212
Legal status:	Private
Owner/Operator Type:	Operator
Owner/Op start date:	Not reported
Owner/Op end date:	Not reported

Owner/operator name:	PHOTOGRAPHIC SPECIALTIES
Owner/operator address:	1718 WASHINGTON AVE N MINNEAPOLIS, MN 55411
Owner/operator country:	US
Owner/operator telephone:	NONE
Legal status:	Private
Owner/Operator Type:	Owner
Owner/Op start date:	07/26/1999
Owner/Op end date:	Not reported

Handler Activities Summary:

U.S. importer of hazardous waste:	Unknown
Mixed waste (haz. and radioactive):	Unknown
Recycler of hazardous waste:	Unknown
Transporter of hazardous waste:	Unknown
Treater, storer or disposer of HW:	No
Underground injection activity:	No
On-site burner exemption:	Unknown
Furnace exemption:	Unknown
Used oil fuel burner:	No
Used oil processor:	No
User oil refiner:	Unknown
Used oil fuel marketer to burner:	No
Used oil Specification marketer:	No
Used oil transfer facility:	Unknown
Used oil transporter:	No
Off-site waste receiver:	Commercial status unknown

Hazardous Waste Summary:

Waste code:	D011
Waste name:	SILVER

PHOTOGRAPHIC SPECIALTIES (Continued) **1000415470**

Violation Status: No violations found

AV255 **GRUB EDMUND** **EDR Historical Auto Stations** **1009837804**
West **1722 WASHINGTON AVE N** **N/A**
1/4-1/2 **MINNEAPOLIS, MN**
0.418 mi.
2207 ft. **Site 3 of 4 in cluster AV**

Relative:
Higher

Actual:
827 ft.

EDR Historical Auto Stations:
Name: GRUB EDMUND
Year: 1940
Type: GASOLINE AND OIL SERVICE STATIONS

AW256 **THERRES SERVICE** **EDR Historical Auto Stations** **1009840371**
NE **332 13TH AVE NE** **N/A**
1/4-1/2 **MINNEAPOLIS, MN**
0.419 mi.
2213 ft. **Site 1 of 10 in cluster AW**

Relative:
Higher

Actual:
837 ft.

EDR Historical Auto Stations:
Name: FINDORFF LOUIS W
Year: 1930
Type: GASOLINE AND OIL SERVICE STATIONS

Name: MADY CHESTER
Year: 1940
Type: GASOLINE AND OIL SERVICE STATIONS

Name: GOLESKI JOS A
Year: 1946
Type: GASOLINE AND OIL SERVICE STATIONS

Name: GOLESKI JOS A
Year: 1950
Type: GASOLINE STATIONS

Name: TURTLE S SKELLY SERVICE
Year: 1955
Type: GASOLINE STATIONS

Name: THERRES BROSKELLY SERVICE
Year: 1960
Type: GASOLINE STATIONS

Name: THERRES BROS SKELLY SERVICE
Year: 1970
Type: AUTOMOBILE REPAIRING

Name: THERRES BROS SKELLY SERVICE
Year: 1975
Type: AUTOMOBILE REPAIRING

Name: THERRES BROS SKELLY SERVICE
Year: 1979
Type: AUTOMOBILE REPAIRING

Name: THERRES BROS GETTY

THERRES SERVICE (Continued) **1009840371**

Year: 1985
Type: AUTOMOBILE REPAIRING

Name: THERRES BROS GETTY SERVICE
Year: 1985
Type: GASOLINE STATIONS

Name: TEXACO SERVICE
Year: 1989
Type: GASOLINE STATIONS

Name: THERRES SERVICE
Year: 1993
Type: AUTOMOBILE REPAIRING & SERVICE

AW257 **FORMER THERRES BROTHERS TEXACO** **LUST** **S106549140**
NE **332 13TH AVE NE** **N/A**
1/4-1/2 **MINNEAPOLIS, MN**
0.419 mi.
2213 ft. **Site 2 of 10 in cluster AW**

Relative:
Higher

Actual:
837 ft.

LUST:

Leak ID:	6745
Site ID:	40857
Source:	CORE
Facility Addr 2:	Not reported
MN PCA ID:	219376
Release Discovered Date:	08/12/1993 00:00:00
Leak Reported Date:	08/13/1993 00:00:00
Leak Site:	Both Leak and Property Transfer Site
File Archive Box:	11
File Archive Lot:	97/296
Soil Digout Date:	Not reported
Cubic Yards Excavated:	15
Conditional Closure Date:	Not reported
Complete Site Closure Date:	**02/09/1995 00:00:00**
Contaminated Soils Remaining:	Unknown
Enforcement Action Begin Date:	09/16/1993 00:00:00
Lust Trust Eligible:	Yes
Offsite Contamination:	Unknown
Reimbursement Awarded:	No
Std Letter Response Date:	03/24/1994 00:00:00
Surface Water Impact:	No
Utility Project Flag:	No
TMSP Added:	12/04/1999 14:03:48
TMSP Last Update:	05/04/2002 09:22:44
Staff Id Last Update:	TANKS
Release From AST:	No
Release From UST:	No
Tank Registration Status Code:	F
VPIC Application Date:	Not reported
VPIC Acres:	Not reported
Addr Id:	50887
Township Name:	Not reported
Active Flag:	No
Country Code:	USA
Foreign State:	Not reported
Foreign Zone:	Not reported

FORMER THERRES BROTHERS TEXACO (Continued) **S106549140**

State County Code: MN
Interest Type: LS
Interest Phone: NO CORE PI PH.
Interest Start Date: 06/23/1997 00:00:00
Interest End Date: Not reported
Vapor Intrusion Checked Flag: Not reported
Soil Gas Data Collected Flag: Not reported
Soil Gas Action Level Flag: Not reported
Sub Slab Sample Collected Flag: Not reported
Indoor Air Collected Flag: Not reported
Vapor Intrusion Action Flag: Not reported
Vapor Intrusion Comments: Not reported
Soil Gas Data Comments: Not reported
Comments: Not reported

LEAK CLEANUP ACTIONS:
MN PCA ID: 219376
Leak Action Approval Date: Not reported
Leak Action Begin Date: 01/31/1994 00:00:00
Leak Action End Date: 01/31/1994 00:00:00
TMSP Added: 12/04/1999 14:05:13
TMSP Last Update: 05/04/2002 09:22:44
Staff Id Last Update: TANKS

LEAK GW INFO:
MN PCA ID: 219376
Dw Supply Contam: No
Free Product Observed: No
Free Product Thickness: Not reported
Ground Water Contam: Yes
GW Cleanup Goal: 10
Gw Exceeds Cleanup Goal: Yes
Cleanup Goal Achieved: Not reported
Water Supply Exceeds Ral: Not reported
Well Type Code: Not reported
Impacted Aquifer Code: 2
TMSP Added: 12/04/1999 14:07:31
TMSP Last Update: 11/04/2003 12:57:07
Staff Id Last Update: RSUCHAN
Mtbe Present Now: Not reported
Mtbe Present Historically: Not reported
Mtbe High Ug Per Liter Char: Not reported
Mtbe High Ug Per Liter Numb: Not reported
Mtbe High Level Date: Not reported
Free Product At Close: Not reported
Staff Id Ass: Not reported
PWS Well: Not reported
Prot Flag: Not reported
Sens Flag: Not reported

LEAK PRODUCT RELEASED:
MN PCA ID: 219376
Prod Released Sequence Id: 321723
Leak Product: Gasoline Unleaded
Tmsp Added: 12/04/1999 14:04:33
Tmsp Last_updt: 05/04/2002 09:22:44
Staff Id Last Updt: TANKS

AW258 **MCDA THERRES SITE** **FINDS** **1000921912**
NE **332 13TH AVE NE** **RCRA-CESQG** **MND085110567**
1/4-1/2 **MINNEAPOLIS, MN 55113**
0.419 mi.
2213 ft. **Site 3 of 10 in cluster AW**

Relative:
Higher

Actual:
837 ft.

FINDS:

Registry ID: 110006415646

Environmental Interest/Information System
RCRAInfo is a national information system that supports the Resource Conservation and Recovery Act (RCRA) program through the tracking of events and activities related to facilities that generate, transport, and treat, store, or dispose of hazardous waste. RCRAInfo allows RCRA program staff to track the notification, permit, compliance, and corrective action activities required under RCRA.

MN-DELTA (Minnesota - Permitting, Compliance, And Enforcement Information Management System) facilitates the issuance of permits and manages compliance.

RCRA-CESQG:

Date form received by agency:	10/05/2004
Facility name:	MCDA THERRES SITE
Facility address:	332 13TH AVE NE MINNEAPOLIS, MN 55113
EPA ID:	MND085110567
Mailing address:	105 5TH AVE S MINNEAPOLIS, MN 55401
Contact:	JUDD RIETKERK
Contact address:	105 5TH AVE S MINNEAPOLIS, MN 55401
Contact country:	US
Contact telephone:	(612) 673-5167
Contact email:	Not reported
EPA Region:	05
Classification:	Conditionally Exempt Small Quantity Generator
Description:	Handler: generates 100 kg or less of hazardous waste per calendar month, and accumulates 1000 kg or less of hazardous waste at any time; or generates 1 kg or less of acutely hazardous waste per calendar month, and accumulates at any time: 1 kg or less of acutely hazardous waste; or 100 kg or less of any residue or contaminated soil, waste or other debris resulting from the cleanup of a spill, into or on any land or water, of acutely hazardous waste; or generates 100 kg or less of any residue or contaminated soil, waste or other debris resulting from the cleanup of a spill, into or on any land or water, of acutely hazardous waste during any calendar month, and accumulates at any time: 1 kg or less of acutely hazardous waste; or 100 kg or less of any residue or contaminated soil, waste or other debris resulting from the cleanup of a spill, into or on any land or water, of acutely hazardous waste

Owner/Operator Summary:

Owner/operator name:	MCDA THERRES SITE
Owner/operator address:	332 13TH AVE NE MINNEAPOLIS, MN 55413

MCDA THERRES SITE (Continued) **1000921912**

Owner/operator country: US
Owner/operator telephone: NONE
Legal status: Private
Owner/Operator Type: Owner
Owner/Op start date: 07/26/1999
Owner/Op end date: Not reported

Owner/operator name: NAME NOT REPORTED
Owner/operator address: ADDRESS NOT REPORTED
CITY NOT REPORTED, AK 99998
Owner/operator country: Not reported
Owner/operator telephone: (312) 555-1212
Legal status: Private
Owner/Operator Type: Operator
Owner/Op start date: Not reported
Owner/Op end date: Not reported

Owner/operator name: MINNEAPOLIS COMMUNITY DEV AGENCY
Owner/operator address: 105 5TH AVE S
MINNEAPOLIS, MN 55401
Owner/operator country: Not reported
Owner/operator telephone: (612) 673-5167
Legal status: Municipal
Owner/Operator Type: Owner
Owner/Op start date: 01/01/0001
Owner/Op end date: Not reported

Owner/operator name: MINNEAPOLIS COMMUNITY DEV AGENCY
Owner/operator address: 105 5TH AVE S
MINNEAPOLIS, MN 55401
Owner/operator country: Not reported
Owner/operator telephone: (612) 673-5167
Legal status: Municipal
Owner/Operator Type: Owner
Owner/Op start date: Not reported
Owner/Op end date: Not reported

Owner/operator name: NAME NOT REPORTED
Owner/operator address: ADDRESS NOT REPORTED
CITY NOT REPORTED, AK 99998
Owner/operator country: Not reported
Owner/operator telephone: (312) 555-1212
Legal status: Private
Owner/Operator Type: Operator
Owner/Op start date: 01/01/0001
Owner/Op end date: Not reported

Handler Activities Summary:
U.S. importer of hazardous waste: Unknown
Mixed waste (haz. and radioactive): Unknown
Recycler of hazardous waste: No
Transporter of hazardous waste: No
Treater, storer or disposer of HW: No
Underground injection activity: No
On-site burner exemption: Unknown
Furnace exemption: Unknown
Used oil fuel burner: No

MCDA THERRES SITE (Continued) **1000921912**

Used oil processor: No
User oil refiner: No
Used oil fuel marketer to burner: No
Used oil Specification marketer: No
Used oil transfer facility: No
Used oil transporter: No
Off-site waste receiver: Commercial status unknown

Historical Generators:
Date form received by agency: 06/23/1986
Facility name: MCDA THERRES SITE
Classification: Conditionally Exempt Small Quantity Generator

Hazardous Waste Summary:
Waste code: D001
Waste name: IGNITABLE HAZARDOUS WASTES ARE THOSE WASTES WHICH HAVE A FLASHPOINT OF LESS THAN 140 DEGREES FAHRENHEIT AS DETERMINED BY A PENSKY-MARTENS CLOSED CUP FLASH POINT TESTER. ANOTHER METHOD OF DETERMINING THE FLASH POINT OF A WASTE IS TO REVIEW THE MATERIAL SAFETY DATA SHEET, WHICH CAN BE OBTAINED FROM THE MANUFACTURER OR DISTRIBUTOR OF THE MATERIAL. LACQUER THINNER IS AN EXAMPLE OF A COMMONLY USED SOLVENT WHICH WOULD BE CONSIDERED AS IGNITABLE HAZARDOUS WASTE.

Waste code: D018
Waste name: BENZENE

Waste code: F003
Waste name: THE FOLLOWING SPENT NON-HALOGENATED SOLVENTS: XYLENE, ACETONE, ETHYL ACETATE, ETHYL BENZENE, ETHYL ETHER, METHYL ISOBUTYL KETONE, N-BUTYL ALCOHOL, CYCLOHEXANONE, AND METHANOL; ALL SPENT SOLVENT MIXTURES/BLENDS CONTAINING, BEFORE USE, ONLY THE ABOVE SPENT NON-HALOGENATED SOLVENTS; AND ALL SPENT SOLVENT MIXTURES/BLENDS CONTAINING, BEFORE USE, ONE OR MORE OF THE ABOVE NON-HALOGENATED SOLVENTS, AND, A TOTAL OF TEN PERCENT OR MORE (BY VOLUME) OF ONE OR MORE OF THOSE SOLVENTS LISTED IN F001, F002, F004, AND F005, AND STILL BOTTOMS FROM THE RECOVERY OF THESE SPENT SOLVENTS AND SPENT SOLVENT MIXTURES.

Waste code: F005
Waste name: THE FOLLOWING SPENT NON-HALOGENATED SOLVENTS: TOLUENE, METHYL ETHYL KETONE, CARBON DISULFIDE, ISOBUTANOL, PYRIDINE, BENZENE, 2-ETHOXYETHANOL, AND 2-NITROPROPANE; ALL SPENT SOLVENT MIXTURES/BLENDS CONTAINING, BEFORE USE, A TOTAL OF TEN PERCENT OR MORE (BY VOLUME) OF ONE OR MORE OF THE ABOVE NON-HALOGENATED SOLVENTS OR THOSE SOLVENTS LISTED IN F001, F002, OR F004; AND STILL BOTTOMS FROM THE RECOVERY OF THESE SPENT SOLVENTS AND SPENT SOLVENT MIXTURES.

Waste code: D000
Waste name: Not Defined

Waste code: D001
Waste name: IGNITABLE HAZARDOUS WASTES ARE THOSE WASTES WHICH HAVE A FLASHPOINT OF LESS THAN 140 DEGREES FAHRENHEIT AS DETERMINED BY A PENSKY-MARTENS CLOSED CUP FLASH POINT TESTER. ANOTHER METHOD OF DETERMINING THE FLASH POINT OF A WASTE IS TO REVIEW THE MATERIAL SAFETY DATA SHEET, WHICH CAN BE OBTAINED FROM THE MANUFACTURER OR DISTRIBUTOR OF THE

MCDA THERRES SITE (Continued) **1000921912**

MATERIAL. LACQUER THINNER IS AN EXAMPLE OF A COMMONLY USED SOLVENT WHICH WOULD BE CONSIDERED AS IGNITABLE HAZARDOUS WASTE.

Waste code: D018
Waste name: BENZENE

Waste code: F003
Waste name: THE FOLLOWING SPENT NON-HALOGENATED SOLVENTS: XYLENE, ACETONE, ETHYL ACETATE, ETHYL BENZENE, ETHYL ETHER, METHYL ISOBUTYL KETONE, N-BUTYL ALCOHOL, CYCLOHEXANONE, AND METHANOL; ALL SPENT SOLVENT MIXTURES/BLENDS CONTAINING, BEFORE USE, ONLY THE ABOVE SPENT NON-HALOGENATED SOLVENTS; AND ALL SPENT SOLVENT MIXTURES/BLENDS CONTAINING, BEFORE USE, ONE OR MORE OF THE ABOVE NON-HALOGENATED SOLVENTS, AND, A TOTAL OF TEN PERCENT OR MORE (BY VOLUME) OF ONE OR MORE OF THOSE SOLVENTS LISTED IN F001, F002, F004, AND F005, AND STILL BOTTOMS FROM THE RECOVERY OF THESE SPENT SOLVENTS AND SPENT SOLVENT MIXTURES.

Waste code: F005
Waste name: THE FOLLOWING SPENT NON-HALOGENATED SOLVENTS: TOLUENE, METHYL ETHYL KETONE, CARBON DISULFIDE, ISOBUTANOL, PYRIDINE, BENZENE, 2-ETHOXYETHANOL, AND 2-NITROPROPANE; ALL SPENT SOLVENT MIXTURES/BLENDS CONTAINING, BEFORE USE, A TOTAL OF TEN PERCENT OR MORE (BY VOLUME) OF ONE OR MORE OF THE ABOVE NON-HALOGENATED SOLVENTS OR THOSE SOLVENTS LISTED IN F001, F002, OR F004; AND STILL BOTTOMS FROM THE RECOVERY OF THESE SPENT SOLVENTS AND SPENT SOLVENT MIXTURES.

Waste code: X001
Waste name: WASTE OILS

Violation Status: No violations found

AW259 **THERRES BROSKELLY SERVICE** **EDR Historical Auto Stations** **1009840372**
NE **332 13TH NE** **N/A**
1/4-1/2 **MINNEAPOLIS, MN**
0.419 mi.
2213 ft. **Site 4 of 10 in cluster AW**

Relative: Higher

Actual: 837 ft.

EDR Historical Auto Stations:
Name: THERRES BROSKELLY SERVICE
Year: 1966
Type: GASOLINE STATIONS

AX260 **NWIP BLOCK 41** **VIC** **S103813650**
WSW **1500 - 1520 WASHINGTON AVENUE NORTH** **SRS** **N/A**
1/4-1/2 **MINNEAPOLIS, MN 55413**
0.421 mi.
2221 ft. **Site 1 of 6 in cluster AX**

Relative: Higher

Actual: 827 ft.

MN Voluntary Investigation Cleanup Program:
Facility ID: VP5531
Facility Type: Battery Mfg./Recyc.
Facility Address 2: Not reported
Core Program Interest Id: 336142
Link Id: 4693
Active: False
Pay Complete: False

NWIP BLOCK 41 (Continued) **S103813650**

MPCA Region:	Metro
Size Acres:	2.5
HRS Score:	0
Enforcement Lead Agency:	Not reported
Federal Defferal Plot:	False
Emergency:	False
Site Classification:	False
RD/RA:	False
RL/FS:	False
Fund financed:	False
Npl:	False
Plp:	False
District:	Metro
Program Reffered from:	SF
Program Interest:	VIC
Physical Location:	None
Natural Source damage:	False
Clean up Cost:	Not reported
Indian Reservation:	False
Reservation Name:	Not reported
MPCA Owned Wells at site:	False
Created By:	Unknown
Date Created:	5/23/1997
Date Last Updated:	3/21/2005
Federal Facility:	False
Primary Funding Source:	Not reported
EPA Id:	Not reported
MPCA Id:	Not reported
Alpha Sort:	Not reported
Legal Distt:	59A
Congressional Dist:	5
Scale Of Map Used Pls Loc Data:	A
Township:	Not reported
Range:	Not reported
Range East West:	W
Section:	Not reported
Pls Qtr Section (160 Acres):	Not reported
Pls Qtr Qtr Section (40 Acres):	Not reported
Pls Qtr-Qtr-Qtr Section (10 Acres):	Not reported
Pls Qtr-Qtr-Qtr-Qtr Section (2.5 Acres):	Not reported
Quad:	1261
NAD Number:	83
Desc Of UTM Coord Pt:	Not reported
UTM Coord Pt Data Source:	Not reported
Org Providing The UTM Coord Point Data:	Not reported
Method For Loc Public Land Survey:	M
Method Of Utm Coord Pt Data Collection:	Not reported
Date Of Utm Coord Pt Data Collection:	Not reported
COL Date Qual:	Not reported
Map Scale:	Not reported
Verification Method:	Not reported
horizref:	Not reported
Utm Source:	2
Utm Method:	I1
Utm Scale:	A
Utm Accuracy:	Not reported
Utm East:	479677.96875

NWIP BLOCK 41 (Continued) **S103813650**

Utm North: 4983428.5
Utm Zone: 15
Basin Code: 2
Major Watershed: 20
Major Watershed: Not reported
Method For Loc Public Land Survey: Not reported
Scale Of Map Used Pls Loc Data: Not reported
Township 2: Not reported
Range 2: Not reported
Range East West: Not reported
Section 2: Not reported
Pls Qtr Section (160 Acres) 2: Not reported
Pls Qtr Qtr Section (40 Acres)2: Not reported
Pls Qtr Qtr Qtr Section (10 Acres)2: Not reported
Pls Qtr Qtr Qtr Qtr Section (2.5 Acres) 2: Not reported
Quad 2: Not reported
File Location: Archival Storage
GIS Application GIS: False
Notes: Not reported
Contact Type: Staff TA (Technical Analyst)
Company Name: MPCA
Contact Address: 520 Lafayette Rd.
Contact Address 2: Not reported
Contact City,St,Zip: St. Paul, MN 551554194
Contact Province: Not reported
Contact Country: Not reported
Contact Postal code: Not reported
Contact Phone: 651-297-8279
Contact Phone Ext: Not reported
Contact Fax: 651-296-9707
Contact E-mail: mike.connolly@pca.state.mn.us
Contact Cell Phone: Not reported
Contact Information Last Updated: 10/8/1998
Misc Contact Info: Not reported
Receive Invoice: F
Staff Id Num: 3219

Contact Type: Former Staff Project Leader/Project Manager
Company Name: MPCA
Contact Address: Lafayette Rd
Contact Address 2: Not reported
Contact City,St,Zip: St. Paul, MN 55155
Contact Province: Not reported
Contact Country: Not reported
Contact Postal code: Not reported
Contact Phone: 6122967177
Contact Phone Ext: Not reported
Contact Fax: 6122969707
Contact E-mail: Not reported
Contact Cell Phone: Not reported
Contact Information Last Updated: 5/17/1999
Misc Contact Info: Not reported
Receive Invoice: F
Staff Id Num: Not reported

Contact Type: Voluntary Party
Company Name: MCDA

NWIP BLOCK 41 (Continued) **S103813650**

Contact Address:	105 5th Avenue South
Contact Address 2:	Not reported
Contact City,St,Zip:	Minneapolis, MN 55401
Contact Province:	Not reported
Contact Country:	Not reported
Contact Postal code:	Not reported
Contact Phone:	6126735167
Contact Phone Ext:	Not reported
Contact Fax:	Not reported
Contact E-mail:	Not reported
Contact Cell Phone:	Not reported
Contact Information Last Updated:	Not reported
Misc Contact Info:	Not reported
Receive Invoice:	T
Staff Id Num:	Not reported

Contact Type:	Consultant
Company Name:	Summit Envirosolutions
Contact Address:	10201 Wayzata Boulevard
Contact Address 2:	Suite 100
Contact City,St,Zip:	MInneapolis, MN 55305
Contact Province:	Not reported
Contact Country:	Not reported
Contact Postal code:	Not reported
Contact Phone:	6125950888
Contact Phone Ext:	Not reported
Contact Fax:	6125958888
Contact E-mail:	Not reported
Contact Cell Phone:	Not reported
Contact Information Last Updated:	Not reported
Misc Contact Info:	Not reported
Receive Invoice:	F
Staff Id Num:	Not reported

Contaminant Id:	Lead
Contaminated Media:	Soil
Req Cleanup Concluded:	1000
Cleanup Lvl Measure Units:	mg/L
Basis For Req Cleanup Lvl:	SRV
Max Residual Contamination:	Not reported
Date Info Last Updated:	Not reported

Contaminant Id:	Cadmium
Contaminated Media:	Soil
Req Cleanup Concluded:	5
Cleanup Lvl Measure Units:	mg/L
Basis For Req Cleanup Lvl:	SRV
Max Residual Contamination:	Not reported
Date Info Last Updated:	Not reported

Contaminant Id:	Chromium (total); (Chromium VI
Contaminated Media:	Soil
Req Cleanup Concluded:	40
Cleanup Lvl Measure Units:	mg/L
Basis For Req Cleanup Lvl:	SRV
Max Residual Contamination:	Not reported
Date Info Last Updated:	Not reported

NWIP BLOCK 41 (Continued) **S103813650**

Contaminant Id: Polychlorinated biphenyls; (PCBs
Contaminated Media: Soil
Req Cleanup Concluded: 10
Cleanup Lvl Measure Units: mg/L
Basis For Req Cleanup Lvl: SRV
Max Residual Contamination: Not reported
Date Info Last Updated: Not reported

Contaminant Id: Total Petroleum Hydrocarbons
Contaminated Media: Soil
Req Cleanup Concluded: 50
Cleanup Lvl Measure Units: mg/L
Basis For Req Cleanup Lvl: Other
Max Residual Contamination: Not reported
Date Info Last Updated: Not reported

Facid: VP5531
Event: Remedial Action
Additional Information: Soil excavation, stabilization and landfilling
Start Date: 5/23/1997
End Date: 6/2/1997
Planned Start Date: Not reported
Planned End Date: Not reported
Date Info Last Updated: 3/30/1998
Record Number: 4254

Facid: VP5531
Event: VIC Program Participation Dates (Start/End)
Additional Information: None
Start Date: 1/9/1996
End Date: 6/28/1998
Planned Start Date: Not reported
Planned End Date: Not reported
Date Info Last Updated: 3/30/1998
Record Number: 640

Facid: VP5531
Event: No Association Determination Issued
Additional Information: None Entered
Start Date: Not reported
End Date: 7/2/1998
Planned Start Date: Not reported
Planned End Date: Not reported
Date Info Last Updated: 5/8/2002
Record Number: 13944

Facid: VP5531
Event: Partial Certificate of Completion
Additional Information: None Entered
Start Date: Not reported
End Date: 7/20/1999
Planned Start Date: Not reported
Planned End Date: Not reported
Date Info Last Updated: 8/23/1999
Record Number: 7653

Facid: VP5531

NWIP BLOCK 41 (Continued) **S103813650**

GW Recepts Prot by Rem Actn:	Not reported
Ecological receptors present:	False
Type of ecological receptors:	Not reported
Acres of contaminated soil:	1
Volume of contaminated soil:	4070
Acres of surface water impacted:	Not reported
Acres of wetland impacted:	Not reported
Acres of sediment impacted:	Not reported
GW Plume Area Acres:	Not reported
Cleanup Conducted:	True
Acres of Contam Soil remediate:	1
Volume of Soil Cleaned:	4070
# Municipal wells contamd:	Not reported
# Dom wells contam:	Not reported
# People Impct SW intake contam:	Not reported
# Drums Revolved from site:	Not reported
Yr Soil Remediated:	1997
Acres of Soil w/ Restrict Access:	Not reported
Yr IC remedy complete:	Not reported
Yr GW remedy completed:	Not reported
Year GWIC completed:	Not reported
Acres of wetland of sediment remediated:	Not reported
Public financing:	False
Assurance help:	True
Land use Classfn At Site:	Industrial
Land use Vicinity Of Site:	Not reported
Deed notif Present On Site:	False
Restrictive Covenant Present:	False
Restrictions: Not reported	
GW Pump and Treat Used at site:	False
Quaternary Perched:	False
Quaternary Water Table:	False
Quaternary Confined:	False
Cretaceous:	False
Plattville:	False
St. peter:	False
Prairie Duchien:	False
Jordan:	False
Ironton/Galesville:	False
Mt Simon Hinckley:	False
Precambrian Undefferentiated:	False
Other/Unknown Aquifier:	False
Date Info Last Updated:	8/18/2005
Inst Control Info Updated:	Not reported
Inst Control Filed Location:	Not reported
SW Classification (Primary):	Not reported
SW Classification (Secondary):	Not reported
Miscellaneous: Not reported	
SW Comments:	Not reported

MN SRS:

Facility ID:	VP5531
SEC Address:	Not reported
Link Id:	4693
Facility Type:	Battery Mfg./Recyc.
Active:	False

NWIP BLOCK 41 (Continued) **S103813650**

Pay Complete:	False
MPCA Region:	Metro
Size Acres:	2.5
HRS Score:	0
Enforcement Lead Agency:	Not reported
Federal Defferal Plot:	False
Emergency:	False
Site Classification:	False
RD/RA:	False
RL/FS:	False
Fund financed:	False
Npl:	False
Plp:	False
District:	Metro
Program Referred from:	SF
Program Interest:	VIC
Physical Location:	None
Natural Source damage:	False
Clean up Cost:	Not reported
Indian Reservation:	False
Reserve Name:	Not reported
MPCA Owned Wells at site:	False
Created By:	Unknown
Date Created:	5/23/1997
Date Last Updated:	3/21/2005
Federal Facility:	False
Primary Funding Source:	Not reported
EPA Id:	Not reported
MPCA Id:	Not reported
Alpha Sort:	Not reported
Legal Distt:	59A
Congressional Distt:	5
Public Land Survey Method:	M
Map Scale For PLS Locational Data:	A
Township 2:	Not reported
Range:	Not reported
PLS Township Suffix:	W
section:	Not reported
PLS Qtr Section (160 Acres):	Not reported
PLS Qtr-Qtr Section (40 Acres):	Not reported
Pls Qtr-Qtr-Qtr Section (10 Acres):	Not reported
Pls Qtr-Qtr-Qtr-Qtr Secion (2.5 Acres):	Not reported
Quad:	1261
NAD Number:	83
Desc Of UTM Coord Pt:	Not reported
UTM Coord Pt Data Source:	Not reported
Org Providing UTM Coord Point Data:	Not reported
mpcapgmac:	Not reported
Utm Coord Pt Data Collection Method:	Not reported
Date Of Utm Coord Pt Data Collection:	Not reported
COL Date Qual:	Not reported
Map Scale:	Not reported
verifmeth:	Not reported
horizref:	Not reported
Utm Source:	2
Utm Method:	I1
Utm Scale:	A

NWIP BLOCK 41 (Continued) **S103813650**

Utm Accuracy:	Not reported
Utm East:	479677.96875
Utm North:	4983428.5
Utm Zone:	15
Basin Code:	2
Major Watershed:	20
Minor Watershed:	Not reported
Public Land Survey Method 2:	Not reported
Map Scale For PLS Locational Data 2:	Not reported
Township 2:	Not reported
Range 2:	Not reported
PLS Township Suffix 2:	Not reported
Section 2:	Not reported
PLS Qtr Section (160 Acres) 2:	Not reported
PLS Qtr-Qtr Section (40 Acres) 2:	Not reported
PLS Qtr-Qtr Section (10 Acres) 2:	Not reported
PLS Qtr-Qtr Section (2.5 Acres) 2:	Not reported
Quad 2:	Not reported
File Location:	Archival Storage
VIC Application GIS:	False

Notes: Not reported

Contact Type:	Staff TA (Technical Analyst)
Company Name:	MPCA
Contact Address:	520 Lafayette Rd.
Contact Address 2:	Not reported
Contact City,St,Zip:	St. Paul, MN 551554194
Contact Province:	Not reported
Contact Country:	Not reported
Contact Postal code:	Not reported
Contact Phone:	651-297-8279
Contact Phone Ext:	Not reported
Contact Fax:	651-296-9707
Contact E-mail:	mike.connolly@pca.state.mn.us
Contact Cell Phone:	Not reported
Contact Information Last Updated:	10/8/1998
Misc Contact Info:	Not reported
Receive Invoice:	F
Staff Id Num:	3219

Contact Type:	Former Staff Project Leader/Project Manager
Company Name:	MPCA
Contact Address:	Lafayette Rd
Contact Address 2:	Not reported
Contact City,St,Zip:	St. Paul, MN 55155
Contact Province:	Not reported
Contact Country:	Not reported
Contact Postal code:	Not reported
Contact Phone:	6122967177
Contact Phone Ext:	Not reported
Contact Fax:	6122969707
Contact E-mail:	Not reported
Contact Cell Phone:	Not reported
Contact Information Last Updated:	5/17/1999
Misc Contact Info:	Not reported
Receive Invoice:	F
Staff Id Num:	Not reported

NWIP BLOCK 41 (Continued) **S103813650**

Contact Type:	Voluntary Party
Company Name:	MCDA
Contact Address:	105 5th Avenue South
Contact Address 2:	Not reported
Contact City,St,Zip:	Minneapolis, MN 55401
Contact Province:	Not reported
Contact Country:	Not reported
Contact Postal code:	Not reported
Contact Phone:	6126735167
Contact Phone Ext:	Not reported
Contact Fax:	Not reported
Contact E-mail:	Not reported
Contact Cell Phone:	Not reported
Contact Information Last Updated:	Not reported
Misc Contact Info:	Not reported
Receive Invoice:	T
Staff Id Num:	Not reported

Contact Type:	Consultant
Company Name:	Summit Envirosolutions
Contact Address:	10201 Wayzata Boulevard
Contact Address 2:	Suite 100
Contact City,St,Zip:	MInneapolis, MN 55305
Contact Province:	Not reported
Contact Country:	Not reported
Contact Postal code:	Not reported
Contact Phone:	6125950888
Contact Phone Ext:	Not reported
Contact Fax:	6125958888
Contact E-mail:	Not reported
Contact Cell Phone:	Not reported
Contact Information Last Updated:	Not reported
Misc Contact Info:	Not reported
Receive Invoice:	F
Staff Id Num:	Not reported

Contaminant Id:	Lead
Contaminated Media:	Soil
Req Cleanup Concluded:	1000
Cleanup Lvl Measure Units:	mg/L
Basis For Req Cleanup Lvl:	SRV
Max Residual Contamination:	Not reported
Date Info Last Updated:	Not reported

Contaminant Id:	Cadmium
Contaminated Media:	Soil
Req Cleanup Concluded:	5
Cleanup Lvl Measure Units:	mg/L
Basis For Req Cleanup Lvl:	SRV
Max Residual Contamination:	Not reported
Date Info Last Updated:	Not reported

Contaminant Id:	Chromium (total); (Chromium VI
Contaminated Media:	Soil
Req Cleanup Concluded:	40
Cleanup Lvl Measure Units:	mg/L
Basis For Req Cleanup Lvl:	SRV

NWIP BLOCK 41 (Continued) **S103813650**

Max Residual Contamination: Not reported
Date Info Last Updated: Not reported

Contaminant Id: Polychlorinated biphenyls; (PCBs
Contaminated Media: Soil
Req Cleanup Concluded: 10
Cleanup Lvl Measure Units: mg/L
Basis For Req Cleanup Lvl: SRV
Max Residual Contamination: Not reported
Date Info Last Updated: Not reported

Contaminant Id: Total Petroleum Hydrocarbons
Contaminated Media: Soil
Req Cleanup Concluded: 50
Cleanup Lvl Measure Units: mg/L
Basis For Req Cleanup Lvl: Other
Max Residual Contamination: Not reported
Date Info Last Updated: Not reported

Facid: VP5531
Event: Remedial Action
Additional Information: Soil excavation, stabilization and landfilling
Start Date: 5/23/1997
End Date: 6/2/1997
Planned Start Date: Not reported
Planned End Date: Not reported
Date Info Last Updated: 3/30/1998
Record Number: 4254

Facid: VP5531
Event: VIC Program Participation Dates (Start/End)
Additional Information: None
Start Date: 1/9/1996
End Date: 6/28/1998
Planned Start Date: Not reported
Planned End Date: Not reported
Date Info Last Updated: 3/30/1998
Record Number: 640

Facid: VP5531
Event: No Association Determination Issued
Additional Information: None Entered
Start Date: Not reported
End Date: 7/2/1998
Planned Start Date: Not reported
Planned End Date: Not reported
Date Info Last Updated: 5/8/2002
Record Number: 13944

Facid: VP5531
Event: Partial Certificate of Completion
Additional Information: None Entered
Start Date: Not reported
End Date: 7/20/1999
Planned Start Date: Not reported
Planned End Date: Not reported
Date Info Last Updated: 8/23/1999

NWIP BLOCK 41 (Continued) **S103813650**

Record Number: 7653

Facid:	VP5531
GW Recepts Prot by Rem Actn:	Not reported
Ecological receptors present:	False
Type of ecological receptors:	Not reported
Acres of contaminated soil:	1
Volume of contaminated soil:	4070
Acres of surface water impacted:	Not reported
Acres of wetland impacted:	Not reported
Acres of sediment impacted:	Not reported
GW Plume Area Acres:	Not reported
Cleanup Conducted:	True
Acres of Contam Soil remediate:	1
Volume of Soil Cleaned:	4070
# Municipal wells contamd:	Not reported
# Dom wells contam:	Not reported
# People Impct SW intake contam:	Not reported
# Drums Revolved from site:	Not reported
Yr Soil Remediated:	1997
Acres of Soil w/ Restrict Access:	Not reported
Yr IC remedy complete:	Not reported
Yr GW remedy completed:	Not reported
Year GWIC completed:	Not reported
Acres of wetland of sediment remediated:	Not reported
Public financing:	False
Assurance help:	True
Land use Classfn At Site:	Industrial
Land use Vicinity Of Site:	Not reported
Deed notif Present On Site:	False
Restrictive Covenant Present:	False
Restrictions: Not reported	
GW Pump and Treat Used at site:	False
Quaternary Perched:	False
Quaternary Water Table:	False
Quaternary Confined:	False
Cretaceous:	False
Plattville:	False
St. peter:	False
Prairie Duchien:	False
Jordan:	False
Ironton/Galesville:	False
Mt Simon Hinckley:	False
Precambrian Undefferentiated:	False
Other/Unknown Aquifier:	False
Date Info Last Updated:	8/18/2005
Inst Control Info Updated:	Not reported
Inst Control Filed Location:	Not reported
SW Classification (Primary):	Not reported
SW Classification (Secondary):	Not reported
Miscellaneous: Not reported	
SW Comments:	Not reported

AX261 **NWIP BLOCK 41** **MN LS** **S103208098**
WSW **1500-1520 WASHINGTON AVE N** **N/A**
1/4-1/2 **MINNEAPOLIS, MN 55411**
0.422 mi.
2226 ft. **Site 2 of 6 in cluster AX**

Relative:
Higher

Actual:
827 ft.

MN LS:

Link ID:	4693
EPA ID:	Not reported
MPCA ID:	VP5531
Method:	I1
CERCLIS:	No
National Priorities List:	No
PLP:	No
Voluntary Cleanup & Investigation:	Yes
RCRA Treatment Storage & Disposal:	No
RCRA Generator:	No
Solid Waste Permit:	No
Dumps:	No
No Further Remedial Action Planned:	No
Delisted From PLP By MPCA:	No
LCP:	No
Brownfield:	No
Entity Type:	VIC

AT262 **PLYMOUTH GARAGE** **EDR Historical Auto Stations** **1009838434**
WSW **211 PLYMOUTH AVE** **N/A**
1/4-1/2 **MINNEAPOLIS, MN**
0.422 mi.
2227 ft. **Site 2 of 4 in cluster AT**

Relative:
Higher

Actual:
827 ft.

EDR Historical Auto Stations:

Name:	PLYMOUTH GARAGE
Year:	1930
Type:	AUTOMOBILE GARAGES
Name:	PLYMOUTH GARAGE
Year:	1935
Type:	AUTOMOBILE GARAGES

AV263 **CLARK OIL AND REFINING CORP** **EDR Historical Auto Stations** **1009837736**
West **1701 N WASHINGTON AVE** **N/A**
1/4-1/2 **MINNEAPOLIS, MN**
0.422 mi.
2228 ft. **Site 4 of 4 in cluster AV**

Relative:
Higher

Actual:
827 ft.

EDR Historical Auto Stations:

Name:	CLARK OIL AND REFINING CORP
Year:	1970
Type:	GASOLINE STATIONS
Name:	CLARK OIL AND REFINING CORP
Year:	1975
Type:	GASOLINE STATIONS

AX264 **MNDOT WASHINGTON AVENUE** **LUST** **S102658575**
WSW **1515 WASHINGTON AVE N** **MN LS** **N/A**
1/4-1/2 **MINNEAPOLIS, MN 55401** **VIC**
0.422 mi. **SRS**
2230 ft. **Site 3 of 6 in cluster AX**

Relative:
Higher

Actual:
827 ft.

LUST:

Leak ID:	10751
Site ID:	172132
Source:	CORE
Facility Addr 2:	Not reported
MN PCA ID:	223180
Release Discovered Date:	Not reported
Leak Reported Date:	05/02/1997 00:00:00
Leak Site:	Property Transfer Site - Non Tank , Voluntary Petroleum Sites
File Archive Box:	13
File Archive Lot:	01/015
Soil Digout Date:	Not reported
Cubic Yards Excavated:	Not reported
Conditional Closure Date:	Not reported
Complete Site Closure Date:	**09/19/1997 00:00:00**
Contaminated Soils Remaining:	Unknown
Enforcement Action Begin Date:	Not reported
Lust Trust Eligible:	No
Offsite Contamination:	Unknown
Reimbursement Awarded:	No
Std Letter Response Date:	Not reported
Surface Water Impact:	Unknown
Utility Project Flag:	No
TMSP Added:	12/04/1999 14:03:51
TMSP Last Update:	06/26/2009 10:26:40
Staff Id Last Update:	LVERDUZ
Release From AST:	No
Release From UST:	No
Tank Registration Status Code:	U
VPIC Application Date:	Not reported
VPIC Acres:	Not reported
Addr Id:	453957
Township Name:	Not reported
Active Flag:	No
Country Code:	USA
Foreign State:	Not reported
Foreign Zone:	Not reported
State County Code:	MN
Interest Type:	LS
Interest Phone:	NO CORE PI PH.
Interest Start Date:	09/24/1997 00:00:00
Interest End Date:	Not reported
Vapor Intrusion Checked Flag:	Not reported
Soil Gas Data Collected Flag:	Not reported
Soil Gas Action Level Flag:	Not reported
Sub Slab Sample Collected Flag:	Not reported
Indoor Air Collected Flag:	Not reported
Vapor Intrusion Action Flag:	Not reported
Vapor Intrusion Comments:	Not reported
Soil Gas Data Comments:	Not reported
Comments:	Not reported

LEAK CLEANUP ACTIONS:

MN PCA ID:	Not reported

MNDOT WASHINGTON AVENUE (Continued) **S102658575**

Leak Action Approval Date:	Not reported
Leak Action Begin Date:	Not reported
Leak Action End Date:	Not reported
TMSP Added:	Not reported
TMSP Last Update:	Not reported
Staff Id Last Update:	Not reported

LEAK GW INFO:

MN PCA ID:	223180
Dw Supply Contam:	Not reported
Free Product Observed:	Not reported
Free Product Thickness:	Not reported
Ground Water Contam:	No
GW Cleanup Goal:	0
Gw Exceeds Cleanup Goal:	Not reported
Cleanup Goal Achieved:	Not reported
Water Supply Exceeds Ral:	Not reported
Well Type Code:	Not reported
Impacted Aquifer Code:	Not reported
TMSP Added:	12/04/1999 14:07:34
TMSP Last Update:	11/04/2003 12:57:08
Staff Id Last Update:	RSUCHAN
Mtbe Present Now:	Not reported
Mtbe Present Historically:	Not reported
Mtbe High Ug Per Liter Char:	Not reported
Mtbe High Ug Per Liter Numb:	Not reported
Mtbe High Level Date:	Not reported
Free Product At Close:	Not reported
Staff Id Ass:	Not reported
PWS Well:	Not reported
Prot Flag:	Not reported
Sens Flag:	Not reported

LEAK PRODUCT RELEASED:

MN PCA ID:	Not reported
Prod Released Sequence Id:	Not reported
Leak Product:	Not reported
Tmsp Added:	Not reported
Tmsp Last_updt:	Not reported
Staff Id Last Updt:	Not reported

MN LS:

Link ID:	4599
EPA ID:	Not reported
MPCA ID:	VP8830
Method:	I1
CERCLIS:	No
National Priorities List:	No
PLP:	No
Voluntary Cleanup & Investigation:	Yes
RCRA Treatment Storage & Disposal:	No
RCRA Generator:	No
Solid Waste Permit:	No
Dumps:	No
No Further Remedial Action Planned:	No
Delisted From PLP By MPCA:	No
LCP:	No
Brownfield:	No

MNDOT WASHINGTON AVENUE (Continued) **S102658575**

Entity Type: VIC

MN Voluntary Investigation Cleanup Program:

Facility ID:	VP8830
Facility Type:	Battery Mfg./Recyc.
Facility Address 2:	Not reported
Core Program Interest Id:	336069
Link Id:	4599
Active:	False
Pay Complete:	False
MPCA Region:	Metro
Size Acres:	0.25
HRS Score:	0
Enforcement Lead Agency:	Not reported
Federal Defferal Plot:	False
Emergency:	False
Site Classification:	False
RD/RA:	False
RL/FS:	True
Fund financed:	False
Npl:	False
Plp:	False
District:	Metro
Program Reffered from:	Not reported
Program Interest:	VIC
Physical Location:	The Site is located one parcel north of the northwest corner of the intersection of Washington Avenue and 15th Avenue North in northeast Minneapolis. The Site consists of vacant land between Interstate Hwy 94 (to the west) and Washington Avenue North.
Natural Source damage:	False
Clean up Cost:	Not reported
Indian Reservation:	False
Reservation Name:	Not reported
MPCA Owned Wells at site:	False
Created By:	Unknown
Date Created:	8/14/1997
Date Last Updated:	5/12/2003
Federal Facility:	False
Primary Funding Source:	Not reported
EPA Id:	Not reported
MPCA Id:	Not reported
Alpha Sort:	Not reported
Legal Distt:	58B
Congressional Dist:	5
Scale Of Map Used Pls Loc Data:	A
Township:	29
Range:	24
Range East West:	W
Section:	15
Pls Qtr Section (160 Acres):	sw
Pls Qtr Qtr Section (40 Acres):	se
Pls Qtr-Qtr-Qtr Section (10 Acres):	nw
Pls Qtr-Qtr-Qtr-Qtr Section (2.5 Acres):	se
Quad:	1289
NAD Number:	83
Desc Of UTM Coord Pt:	Not reported
UTM Coord Pt Data Source:	Not reported

MNDOT WASHINGTON AVENUE (Continued) **S102658575**

Org Providing The UTM Coord Point Data:	Not reported
Method For Loc Public Land Survey:	M
Method Of Utm Coord Pt Data Collection:	Not reported
Date Of Utm Coord Pt Data Collection:	Not reported
COL Date Qual:	Not reported
Map Scale:	Not reported
Verification Method:	Not reported
horizref:	Not reported
Utm Source:	2
Utm Method:	I1
Utm Scale:	A
Utm Accuracy:	Not reported
Utm East:	477776.25
Utm North:	4982398
Utm Zone:	15
Basin Code:	2
Major Watershed:	20
Major Watershed:	Not reported
Method For Loc Public Land Survey:	Not reported
Scale Of Map Used Pls Loc Data:	Not reported
Township 2:	Not reported
Range 2:	Not reported
Range East West:	Not reported
Section 2:	Not reported
Pls Qtr Section (160 Acres) 2:	Not reported
Pls Qtr Qtr Section (40 Acres)2:	Not reported
Pls Qtr Qtr Qtr Section (10 Acres)2:	Not reported
Pls Qtr Qtr Qtr Qtr Section (2.5 Acres) 2:	Not reported
Quad 2:	Not reported
File Location:	Archival Storage
GIS Application GIS:	False
Notes:	Property transfer site w/request for no action/technical assistance letter for contamination detected in soil and in grab groundwater samples. Technical assistance letter issued 4/1/98.
Contact Type:	Staff PL/PM (Project Leader/Project Manager)s
Company Name:	MPCA
Contact Address:	520 Lafayette Rd
Contact Address 2:	Not reported
Contact City,St,Zip:	St. Paul, MN 551554194
Contact Province:	Not reported
Contact Country:	Not reported
Contact Postal code:	Not reported
Contact Phone:	Not reported
Contact Phone Ext:	Not reported
Contact Fax:	Not reported
Contact E-mail:	Not reported
Contact Cell Phone:	Not reported
Contact Information Last Updated:	2/25/1998
Misc Contact Info:	Not reported
Receive Invoice:	F
Staff Id Num:	3408
Contact Type:	Staff TA (Technical Analyst)
Company Name:	MPCA
Contact Address:	520 Lafayette Rd.
Contact Address 2:	Not reported
Contact City,St,Zip:	St. Paul, MN 551554194

MNDOT WASHINGTON AVENUE (Continued) **S102658575**

Contact Province:	Not reported
Contact Country:	Not reported
Contact Postal code:	Not reported
Contact Phone:	651-282-2381
Contact Phone Ext:	Not reported
Contact Fax:	651-296-9707
Contact E-mail:	catherine.odell@pca.state.mn.us
Contact Cell Phone:	Not reported
Contact Information Last Updated:	3/27/1998
Misc Contact Info:	Not reported
Receive Invoice:	F
Staff Id Num:	3363

Contact Type:	Responsible Party
Company Name:	Minnesota Department of Transportation
Contact Address:	3485 Hadley Avenue North
Contact Address 2:	Not reported
Contact City,St,Zip:	Oakdale, MN 55128
Contact Province:	Not reported
Contact Country:	Not reported
Contact Postal code:	Not reported
Contact Phone:	6127795103
Contact Phone Ext:	Not reported
Contact Fax:	6127795109
Contact E-mail:	scott.reed@dot.state.mn.us
Contact Cell Phone:	Not reported
Contact Information Last Updated:	3/27/1998
Misc Contact Info:	Not reported
Receive Invoice:	F
Staff Id Num:	Not reported

Contaminant Id:	Toluene
Contaminated Media:	Soil
Req Cleanup Concluded:	145
Cleanup Lvl Measure Units:	mg/Kg
Basis For Req Cleanup Lvl:	SRV
Max Residual Contamination:	7.1999997E
Date Info Last Updated:	3/27/1998

Contaminant Id:	Diesel Range Organics
Contaminated Media:	Soil
Req Cleanup Concluded:	50
Cleanup Lvl Measure Units:	mg/Kg
Basis For Req Cleanup Lvl:	Other
Max Residual Contamination:	52
Date Info Last Updated:	3/27/1998

Contaminant Id:	Toluene
Contaminated Media:	Ground Water
Req Cleanup Concluded:	1000
Cleanup Lvl Measure Units:	ug/L
Basis For Req Cleanup Lvl:	HRL
Max Residual Contamination:	0.47999999
Date Info Last Updated:	3/27/1998

Contaminant Id:	Ethyl benzene
Contaminated Media:	Ground Water

MNDOT WASHINGTON AVENUE (Continued) **S102658575**

Req Cleanup Concluded: 700
Cleanup Lvl Measure Units: ug/L
Basis For Req Cleanup Lvl: HRL
Max Residual Contamination: 0.43000001
Date Info Last Updated: 3/27/1998

Contaminant Id: Trichloroethylene; (TCE
Contaminated Media: Ground Water
Req Cleanup Concluded: 30
Cleanup Lvl Measure Units: ug/L
Basis For Req Cleanup Lvl: HRL
Max Residual Contamination: 32
Date Info Last Updated: 3/27/1998

Contaminant Id: Tetrachloroethylene; (Perchloroethylene
Contaminated Media: Ground Water
Req Cleanup Concluded: 7
Cleanup Lvl Measure Units: ug/L
Basis For Req Cleanup Lvl: HRL
Max Residual Contamination: 0.54000002
Date Info Last Updated: 3/27/1998

Facid: VP8830
Event: VIC Program Participation Dates (Start/End)
Additional Information: None
Start Date: 8/14/1997
End Date: 3/9/2000
Planned Start Date: Not reported
Planned End Date: Not reported
Date Info Last Updated: 2/11/1998
Record Number: 4067

Facid: VP8830
Event: Technical Assistance Letter Sent
Additional Information: commenting on presence of contamination at site
Start Date: Not reported
End Date: 4/1/1998
Planned Start Date: Not reported
Planned End Date: Not reported
Date Info Last Updated: 4/1/1998
Record Number: 4247

Facid: VP8830
Event: Phase I Investigation
Additional Information: Phase I ESA
Start Date: Not reported
End Date: 6/6/1997
Planned Start Date: Not reported
Planned End Date: Not reported
Date Info Last Updated: 8/25/2003
Record Number: 17183

Facid: VP8830
Event: Phase II Investigation
Additional Information: Limited
Start Date: Not reported
End Date: 6/6/1997

MNDOT WASHINGTON AVENUE (Continued) **S102658575**

Planned Start Date: Not reported
Planned End Date: Not reported
Date Info Last Updated: 8/25/2003
Record Number: 17184

Facid: VP8830
GW Recepts Prot by Rem Actn: Not reported
Ecological receptors present: False
Type of ecological receptors: Not reported
Acres of contaminated soil: Not reported
Volume of contaminated soil: Not reported
Acres of surface water impacted: Not reported
Acres of wetland impacted: Not reported
Acres of sediment impacted: 0
GW Plume Area Acres: Not reported
Cleanup Conducted: False
Acres of Contam Soil remediate: Not reported
Volume of Soil Cleaned: Not reported
Municipal wells contamd: Not reported
Dom wells contam: Not reported
People Impct SW intake contam: Not reported
Drums Revolved from site: 0
Yr Soil Remediated: Not reported
Acres of Soil w/ Restrict Access: Not reported
Yr IC remedy complete: Not reported
Yr GW remedy completed: Not reported
Year GWIC completed: Not reported
Acres of wetland of sediment remediated: Not reported
Public financing: False
Assurance help: False
Land use Classfn At Site: Undetermined
Land use Vicinity Of Site: Industrial
Deed notif Present On Site: False
Restrictive Covenant Present: False
Restrictions: Not reported
GW Pump and Treat Used at site: False
Quaternary Perched: False
Quaternary Water Table: False
Quaternary Confined: False
Cretaceous: False
Plattville: False
St. peter: False
Prairie Duchien: False
Jordan: False
Ironton/Galesville: False
Mt Simon Hinckley: False
Precambrian Undefferentiated: False
Other/Unknown Aquifier: False
Date Info Last Updated: 8/25/2003
Inst Control Info Updated: Not reported
Inst Control Filed Location: Not reported
SW Classification (Primary): Not reported
SW Classification (Secondary): Not reported
Miscellaneous: Limited investigation of site in a heavily industrialed area showed limited detections of contaminants in soil and groundwater
SW Comments: Not reported

MNDOT WASHINGTON AVENUE (Continued) **S102658575**

MN SRS:

Facility ID:	VP8830
SEC Address:	Not reported
Link Id:	4599
Facility Type:	Battery Mfg./Recyc.
Active:	False
Pay Complete:	False
MPCA Region:	Metro
Size Acres:	0.25
HRS Score:	0
Enforcement Lead Agency:	Not reported
Federal Defferal Plot:	False
Emergency:	False
Site Classification:	False
RD/RA:	False
RL/FS:	True
Fund financed:	False
Npl:	False
Plp:	False
District:	Metro
Program Referred from:	Not reported
Program Interest:	VIC
Physical Location:	The Site is located one parcel north of the northwest corner of the intersection of Washington Avenue and 15th Avenue North in northeast Minneapolis. The Site consists of vacant land between Interstate Hwy 94 (to the west) and Washington Avenue North.
Natural Source damage:	False
Clean up Cost:	Not reported
Indian Reservation:	False
Reserve Name:	Not reported
MPCA Owned Wells at site:	False
Created By:	Unknown
Date Created:	8/14/1997
Date Last Updated:	5/12/2003
Federal Facility:	False
Primary Funding Source:	Not reported
EPA Id:	Not reported
MPCA Id:	Not reported
Alpha Sort:	Not reported
Legal Distt:	58B
Congressional Distt:	5
Public Land Survey Method:	M
Map Scale For PLS Locational Data:	A
Township 2:	29
Range:	24
PLS Township Suffix:	W
section:	15
PLS Qtr Section (160 Acres):	sw
PLS Qtr-Qtr Section (40 Acres):	se
Pls Qtr-Qtr-Qtr Section (10 Acres):	nw
Pls Qtr-Qtr-Qtr-Qtr Secion (2.5 Acres):	se
Quad:	1289
NAD Number:	83
Desc Of UTM Coord Pt:	Not reported
UTM Coord Pt Data Source:	Not reported
Org Providing UTM Coord Point Data:	Not reported
mpcapgmac:	Not reported

MNDOT WASHINGTON AVENUE (Continued) **S102658575**

Utm Coord Pt Data Collection Method:	Not reported
Date Of Utm Coord Pt Data Collection:	Not reported
COL Date Qual:	Not reported
Map Scale:	Not reported
verifmeth:	Not reported
horizref:	Not reported
Utm Source:	2
Utm Method:	I1
Utm Scale:	A
Utm Accuracy:	Not reported
Utm East:	477776.25
Utm North:	4982398
Utm Zone:	15
Basin Code:	2
Major Watershed:	20
Minor Watershed:	Not reported
Public Land Survey Method 2:	Not reported
Map Scale For PLS Locational Data 2:	Not reported
Township 2:	Not reported
Range 2:	Not reported
PLS Township Suffix 2:	Not reported
Section 2:	Not reported
PLS Qtr Section (160 Acres) 2:	Not reported
PLS Qtr-Qtr Section (40 Acres) 2:	Not reported
PLS Qtr-Qtr Section (10 Acres) 2:	Not reported
PLS Qtr-Qtr Section (2.5 Acres) 2:	Not reported
Quad 2:	Not reported
File Location:	Archival Storage
VIC Application GIS:	False
Notes:	Property transfer site w/request for no action/technical assistance letter for contamination detected in soil and in grab groundwater samples. Technical assistance letter issued 4/1/98.
Contact Type:	Staff PL/PM (Project Leader/Project Manager)s
Company Name:	MPCA
Contact Address:	520 Lafayette Rd
Contact Address 2:	Not reported
Contact City,St,Zip:	St. Paul, MN 551554194
Contact Province:	Not reported
Contact Country:	Not reported
Contact Postal code:	Not reported
Contact Phone:	Not reported
Contact Phone Ext:	Not reported
Contact Fax:	Not reported
Contact E-mail:	Not reported
Contact Cell Phone:	Not reported
Contact Information Last Updated:	2/25/1998
Misc Contact Info:	Not reported
Receive Invoice:	F
Staff Id Num:	3408

Contact Type:	Staff TA (Technical Analyst)
Company Name:	MPCA
Contact Address:	520 Lafayette Rd.
Contact Address 2:	Not reported
Contact City,St,Zip:	St. Paul, MN 551554194
Contact Province:	Not reported
Contact Country:	Not reported

MNDOT WASHINGTON AVENUE (Continued) **S102658575**

Contact Postal code:	Not reported
Contact Phone:	651-282-2381
Contact Phone Ext:	Not reported
Contact Fax:	651-296-9707
Contact E-mail:	catherine.odell@pca.state.mn.us
Contact Cell Phone:	Not reported
Contact Information Last Updated:	3/27/1998
Misc Contact Info:	Not reported
Receive Invoice:	F
Staff Id Num:	3363

Contact Type:	Responsible Party
Company Name:	Minnesota Department of Transportation
Contact Address:	3485 Hadley Avenue North
Contact Address 2:	Not reported
Contact City,St,Zip:	Oakdale, MN 55128
Contact Province:	Not reported
Contact Country:	Not reported
Contact Postal code:	Not reported
Contact Phone:	6127795103
Contact Phone Ext:	Not reported
Contact Fax:	6127795109
Contact E-mail:	scott.reed@dot.state.mn.us
Contact Cell Phone:	Not reported
Contact Information Last Updated:	3/27/1998
Misc Contact Info:	Not reported
Receive Invoice:	F
Staff Id Num:	Not reported

Contaminant Id:	Toluene
Contaminated Media:	Soil
Req Cleanup Concluded:	145
Cleanup Lvl Measure Units:	mg/Kg
Basis For Req Cleanup Lvl:	SRV
Max Residual Contamination:	7.1999997E
Date Info Last Updated:	3/27/1998

Contaminant Id:	Diesel Range Organics
Contaminated Media:	Soil
Req Cleanup Concluded:	50
Cleanup Lvl Measure Units:	mg/Kg
Basis For Req Cleanup Lvl:	Other
Max Residual Contamination:	52
Date Info Last Updated:	3/27/1998

Contaminant Id:	Toluene
Contaminated Media:	Ground Water
Req Cleanup Concluded:	1000
Cleanup Lvl Measure Units:	ug/L
Basis For Req Cleanup Lvl:	HRL
Max Residual Contamination:	0.47999999
Date Info Last Updated:	3/27/1998

Contaminant Id:	Ethyl benzene
Contaminated Media:	Ground Water
Req Cleanup Concluded:	700
Cleanup Lvl Measure Units:	ug/L

MNDOT WASHINGTON AVENUE (Continued) **S102658575**

Basis For Req Cleanup Lvl: HRL
Max Residual Contamination: 0.43000001
Date Info Last Updated: 3/27/1998

Contaminant Id: Trichloroethylene; (TCE
Contaminated Media: Ground Water
Req Cleanup Concluded: 30
Cleanup Lvl Measure Units: ug/L
Basis For Req Cleanup Lvl: HRL
Max Residual Contamination: 32
Date Info Last Updated: 3/27/1998

Contaminant Id: Tetrachloroethylene; (Perchloroethylene
Contaminated Media: Ground Water
Req Cleanup Concluded: 7
Cleanup Lvl Measure Units: ug/L
Basis For Req Cleanup Lvl: HRL
Max Residual Contamination: 0.54000002
Date Info Last Updated: 3/27/1998

Facid: VP8830
Event: VIC Program Participation Dates (Start/End)
Additional Information: None
Start Date: 8/14/1997
End Date: 3/9/2000
Planned Start Date: Not reported
Planned End Date: Not reported
Date Info Last Updated: 2/11/1998
Record Number: 4067

Facid: VP8830
Event: Technical Assistance Letter Sent
Additional Information: commenting on presence of contamination at site
Start Date: Not reported
End Date: 4/1/1998
Planned Start Date: Not reported
Planned End Date: Not reported
Date Info Last Updated: 4/1/1998
Record Number: 4247

Facid: VP8830
Event: Phase I Investigation
Additional Information: Phase I ESA
Start Date: Not reported
End Date: 6/6/1997
Planned Start Date: Not reported
Planned End Date: Not reported
Date Info Last Updated: 8/25/2003
Record Number: 17183

Facid: VP8830
Event: Phase II Investigation
Additional Information: Limited
Start Date: Not reported
End Date: 6/6/1997
Planned Start Date: Not reported
Planned End Date: Not reported

MNDOT WASHINGTON AVENUE (Continued) **S102658575**

Date Info Last Updated: 8/25/2003
Record Number: 17184

Facid:	VP8830
GW Recepts Prot by Rem Actn:	Not reported
Ecological receptors present:	False
Type of ecological receptors:	Not reported
Acres of contaminated soil:	Not reported
Volume of contaminated soil:	Not reported
Acres of surface water impacted:	Not reported
Acres of wetland impacted:	Not reported
Acres of sediment impacted:	0
GW Plume Area Acres:	Not reported
Cleanup Conducted:	False
Acres of Contam Soil remediate:	Not reported
Volume of Soil Cleaned:	Not reported
# Municipal wells contamd:	Not reported
# Dom wells contam:	Not reported
# People Impct SW intake contam:	Not reported
# Drums Revolved from site:	0
Yr Soil Remediated:	Not reported
Acres of Soil w/ Restrict Access:	Not reported
Yr IC remedy complete:	Not reported
Yr GW remedy completed:	Not reported
Year GWIC completed:	Not reported
Acres of wetland of sediment remediated:	Not reported
Public financing:	False
Assurance help:	False
Land use Classfn At Site:	Undetermined
Land use Vicinity Of Site:	Industrial
Deed notif Present On Site:	False
Restrictive Covenant Present:	False

Restrictions: Not reported

GW Pump and Treat Used at site:	False
Quaternary Perched:	False
Quaternary Water Table:	False
Quaternary Confined:	False
Cretaceous:	False
Plattville:	False
St. peter:	False
Prairie Duchien:	False
Jordan:	False
Ironton/Galesville:	False
Mt Simon Hinckley:	False
Precambrian Undefferentiated:	False
Other/Unknown Aquifier:	False
Date Info Last Updated:	8/25/2003
Inst Control Info Updated:	Not reported
Inst Control Filed Location:	Not reported
SW Classification (Primary):	Not reported
SW Classification (Secondary):	Not reported

Miscellaneous: Limited investigation of site in a heavily industrialed area showed limited detections of contaminants in soil and groundwater

SW Comments: Not reported

AX265
WSW
1/4-1/2
0.424 mi.
2239 ft.

B AND N SERVICE INC
1509 WASHINGTON AVE N
MINNEAPOLIS, MN

Site 4 of 6 in cluster AX

EDR Historical Auto Stations **1009837379**
N/A

Relative:
Higher

Actual:
827 ft.

EDR Historical Auto Stations:

Name:	N AUTOMOTIVE UNIT ITEBUILDERS
Year:	1950
Type:	AUTOMOBILE REPAIRING
Name:	AUTOMOTIVE UNIT REBUILDERS
Year:	1955
Type:	AUTOMOBILE REPAIRING
Name:	B AND N SERVICE INC
Year:	1966
Type:	AUTOMOBILE REPAIRING

AY266
NW
1/4-1/2
0.424 mi.
2240 ft.

TONYS SERVICE
2011 N 2ND ST # B
MINNEAPOLIS, MN 55411

RCRA-SQG **1004728500**
MND045976529

Site 1 of 4 in cluster AY

Relative:
Higher

Actual:
824 ft.

RCRA-SQG:

Date form received by agency:	01/17/1992
Facility name:	TONYS SERVICE
Facility address:	2011 N 2ND ST # B MINNEAPOLIS, MN 554112200
EPA ID:	MND045976529
Contact:	TONY GRIFFITH
Contact address:	2011 N 2ND ST # B MINNEAPOLIS, MN 554112200
Contact country:	US
Contact telephone:	(612) 522-9510
Contact email:	Not reported
EPA Region:	05
Classification:	Small Small Quantity Generator
Description:	Handler: generates more than 100 and less than 1000 kg of hazardous waste during any calendar month and accumulates less than 6000 kg of hazardous waste at any time; or generates 100 kg or less of hazardous waste during any calendar month, and accumulates more than 1000 kg of hazardous waste at any time

Owner/Operator Summary:

Owner/operator name:	NAME NOT REPORTED
Owner/operator address:	ADDRESS NOT REPORTED CITY NOT REPORTED, AK 99998
Owner/operator country:	Not reported
Owner/operator telephone:	(312) 555-1212
Legal status:	Private
Owner/Operator Type:	Operator
Owner/Op start date:	Not reported
Owner/Op end date:	Not reported
Owner/operator name:	TONYS SERVICE
Owner/operator address:	2011 N 2ND ST # B MINNEAPOLIS, MN 55411

TONYS SERVICE (Continued) **1004728500**

Owner/operator country: US
Owner/operator telephone: (612) 522-9510
Legal status: Private
Owner/Operator Type: Owner
Owner/Op start date: 07/26/1999
Owner/Op end date: Not reported

Owner/operator name: GRIFFITH TONY
Owner/operator address: 2011 2ND ST N
MINNEAPOLIS, MN 55411
Owner/operator country: Not reported
Owner/operator telephone: (612) 522-9510
Legal status: Private
Owner/Operator Type: Owner
Owner/Op start date: Not reported
Owner/Op end date: Not reported

Handler Activities Summary:
U.S. importer of hazardous waste: Unknown
Mixed waste (haz. and radioactive): Unknown
Recycler of hazardous waste: Unknown
Transporter of hazardous waste: Unknown
Treater, storer or disposer of HW: No
Underground injection activity: No
On-site burner exemption: Unknown
Furnace exemption: Unknown
Used oil fuel burner: No
Used oil processor: No
User oil refiner: Unknown
Used oil fuel marketer to burner: No
Used oil Specification marketer: No
Used oil transfer facility: Unknown
Used oil transporter: No
Off-site waste receiver: Commercial status unknown

Hazardous Waste Summary:
Waste code: D001
Waste name: IGNITABLE HAZARDOUS WASTES ARE THOSE WASTES WHICH HAVE A FLASHPOINT OF LESS THAN 140 DEGREES FAHRENHEIT AS DETERMINED BY A PENSKY-MARTENS CLOSED CUP FLASH POINT TESTER. ANOTHER METHOD OF DETERMINING THE FLASH POINT OF A WASTE IS TO REVIEW THE MATERIAL SAFETY DATA SHEET, WHICH CAN BE OBTAINED FROM THE MANUFACTURER OR DISTRIBUTOR OF THE MATERIAL. LACQUER THINNER IS AN EXAMPLE OF A COMMONLY USED SOLVENT WHICH WOULD BE CONSIDERED AS IGNITABLE HAZARDOUS WASTE.

Waste code: D002
Waste name: A WASTE WHICH HAS A PH OF LESS THAN 2 OR GREATER THAN 12.5 IS CONSIDERED TO BE A CORROSIVE HAZARDOUS WASTE. SODIUM HYDROXIDE, A CAUSTIC SOLUTION WITH A HIGH PH, IS OFTEN USED BY INDUSTRIES TO CLEAN OR DEGREASE PARTS. HYDROCHLORIC ACID, A SOLUTION WITH A LOW PH, IS USED BY MANY INDUSTRIES TO CLEAN METAL PARTS PRIOR TO PAINTING. WHEN THESE CAUSTIC OR ACID SOLUTIONS BECOME CONTAMINATED AND MUST BE DISPOSED, THE WASTE WOULD BE A CORROSIVE HAZARDOUS WASTE.

Waste code: D006
Waste name: CADMIUM

TONYS SERVICE (Continued) **1004728500**

Waste code: F002
Waste name: THE FOLLOWING SPENT HALOGENATED SOLVENTS: TETRACHLOROETHYLENE, METHYLENE CHLORIDE, TRICHLOROETHYLENE, 1,1,1-TRICHLOROETHANE, CHLOROBENZENE, 1,1,2-TRICHLORO-1,2,2-TRIFLUOROETHANE, ORTHO-DICHLOROBENZENE, TRICHLOROFLUOROMETHANE, AND 1,1,2-TRICHLOROETHANE; ALL SPENT SOLVENT MIXTURES/BLENDS CONTAINING, BEFORE USE, A TOTAL OF TEN PERCENT OR MORE (BY VOLUME) OF ONE OR MORE OF THE ABOVE HALOGENATED SOLVENTS OR THOSE LISTED IN F001, F004, OR F005, AND STILL BOTTOMS FROM THE RECOVERY OF THESE SPENT SOLVENTS AND SPENT SOLVENT MIXTURES.

Violation Status: No violations found

AY267 **SHAND AUTO BODY** **FINDS** **1004736386**
NW **2011 N 2ND ST** **RCRA-NonGen** **MNR000020271**
1/4-1/2 **MINNEAPOLIS, MN 55411**
0.424 mi.
2240 ft. **Site 2 of 4 in cluster AY**

Relative:
Higher

Actual:
824 ft.

FINDS:

Registry ID: 110008664882

Environmental Interest/Information System
RCRAInfo is a national information system that supports the Resource Conservation and Recovery Act (RCRA) program through the tracking of events and activities related to facilities that generate, transport, and treat, store, or dispose of hazardous waste. RCRAInfo allows RCRA program staff to track the notification, permit, compliance, and corrective action activities required under RCRA.

RCRA-NonGen:
Date form received by agency: 03/28/1996
Facility name: SHAND AUTO BODY
Facility address: 2011 N 2ND ST
MINNEAPOLIS, MN 554112200
EPA ID: MNR000020271
Mailing address: PO BOX 23508
RICHFIELD, MN 554230508
Contact: SEAN SHAND
Contact address: PO BOX 23508
RICHFIELD, MN 554230508
Contact country: US
Contact telephone: (612) 522-2259
Contact email: Not reported
EPA Region: 05
Classification: Non-Generator
Description: Handler: Non-Generators do not presently generate hazardous waste

Owner/Operator Summary:
Owner/operator name: SHAND AUTO BODY
Owner/operator address: PO BOX 23508
RICHFIELD, MN 55423
Owner/operator country: US
Owner/operator telephone: (612) 522-2259
Legal status: Private
Owner/Operator Type: Owner

SHAND AUTO BODY (Continued) **1004736386**

Owner/Op start date: 07/26/1999
Owner/Op end date: 07/07/2003

Handler Activities Summary:
U.S. importer of hazardous waste: Unknown
Mixed waste (haz. and radioactive): Unknown
Recycler of hazardous waste: Unknown
Transporter of hazardous waste: Unknown
Treater, storer or disposer of HW: No
Underground injection activity: No
On-site burner exemption: Unknown
Furnace exemption: Unknown
Used oil fuel burner: No
Used oil processor: No
User oil refiner: Unknown
Used oil fuel marketer to burner: No
Used oil Specification marketer: No
Used oil transfer facility: Unknown
Used oil transporter: No
Off-site waste receiver: Commercial status unknown

Hazardous Waste Summary:
Waste code: D001
Waste name: IGNITABLE HAZARDOUS WASTES ARE THOSE WASTES WHICH HAVE A FLASHPOINT OF LESS THAN 140 DEGREES FAHRENHEIT AS DETERMINED BY A PENSKY-MARTENS CLOSED CUP FLASH POINT TESTER. ANOTHER METHOD OF DETERMINING THE FLASH POINT OF A WASTE IS TO REVIEW THE MATERIAL SAFETY DATA SHEET, WHICH CAN BE OBTAINED FROM THE MANUFACTURER OR DISTRIBUTOR OF THE MATERIAL. LACQUER THINNER IS AN EXAMPLE OF A COMMONLY USED SOLVENT WHICH WOULD BE CONSIDERED AS IGNITABLE HAZARDOUS WASTE.

Waste code: F003
Waste name: THE FOLLOWING SPENT NON-HALOGENATED SOLVENTS: XYLENE, ACETONE, ETHYL ACETATE, ETHYL BENZENE, ETHYL ETHER, METHYL ISOBUTYL KETONE, N-BUTYL ALCOHOL, CYCLOHEXANONE, AND METHANOL; ALL SPENT SOLVENT MIXTURES/BLENDS CONTAINING, BEFORE USE, ONLY THE ABOVE SPENT NON-HALOGENATED SOLVENTS; AND ALL SPENT SOLVENT MIXTURES/BLENDS CONTAINING, BEFORE USE, ONE OR MORE OF THE ABOVE NON-HALOGENATED SOLVENTS, AND, A TOTAL OF TEN PERCENT OR MORE (BY VOLUME) OF ONE OR MORE OF THOSE SOLVENTS LISTED IN F001, F002, F004, AND F005, AND STILL BOTTOMS FROM THE RECOVERY OF THESE SPENT SOLVENTS AND SPENT SOLVENT MIXTURES.

Waste code: F005
Waste name: THE FOLLOWING SPENT NON-HALOGENATED SOLVENTS: TOLUENE, METHYL ETHYL KETONE, CARBON DISULFIDE, ISOBUTANOL, PYRIDINE, BENZENE, 2-ETHOXYETHANOL, AND 2-NITROPROPANE; ALL SPENT SOLVENT MIXTURES/BLENDS CONTAINING, BEFORE USE, A TOTAL OF TEN PERCENT OR MORE (BY VOLUME) OF ONE OR MORE OF THE ABOVE NON-HALOGENATED SOLVENTS OR THOSE SOLVENTS LISTED IN F001, F002, OR F004; AND STILL BOTTOMS FROM THE RECOVERY OF THESE SPENT SOLVENTS AND SPENT SOLVENT MIXTURES.

Violation Status: No violations found

AW268 **THERRES SERVICE** **EDR Historical Auto Stations** **1009840426**
NE **339 13TH AVE NE** **N/A**
1/4-1/2 **MINNEAPOLIS, MN**
0.425 mi.
2246 ft. **Site 5 of 10 in cluster AW**

Relative:
Higher

Actual:
837 ft.

EDR Historical Auto Stations:
Name: THERRES SERVICE
Year: 1999
Type: GASOLINE STATIONS

AW269 **THERRES SERVICE** **FINDS** **1004737584**
NE **339 13TH AVENE** **RCRA-CESQG** **MNR000052514**
1/4-1/2 **MINNEAPOLIS, MN 55413**
0.425 mi.
2246 ft. **Site 6 of 10 in cluster AW**

Relative:
Higher

Actual:
837 ft.

FINDS:

Registry ID: 110008665186

Environmental Interest/Information System
RCRAInfo is a national information system that supports the Resource Conservation and Recovery Act (RCRA) program through the tracking of events and activities related to facilities that generate, transport, and treat, store, or dispose of hazardous waste. RCRAInfo allows RCRA program staff to track the notification, permit, compliance, and corrective action activities required under RCRA.

MN-DELTA (Minnesota - Permitting, Compliance, And Enforcement Information Management System) facilitates the issuance of permits and manages compliance.

RCRA-CESQG:
Date form received by agency: 07/21/1997
Facility name: THERRES SERVICE
Facility address: 339 13TH AVE NE
MINNEAPOLIS, MN 55413
EPA ID: MNR000052514
Mailing address: 3946 RUSSELL AVE N
MINNEAPOLIS, MN 554121922
Contact: Not reported
Contact address: Not reported
Not reported
Contact country: Not reported
Contact telephone: Not reported
Contact email: Not reported
EPA Region: 05
Classification: Conditionally Exempt Small Quantity Generator
Description: Handler: generates 100 kg or less of hazardous waste per calendar month, and accumulates 1000 kg or less of hazardous waste at any time; or generates 1 kg or less of acutely hazardous waste per calendar month, and accumulates at any time: 1 kg or less of acutely hazardous waste; or 100 kg or less of any residue or contaminated soil, waste or other debris resulting from the cleanup of a spill, into or on any land or water, of acutely hazardous waste; or generates 100 kg or less of any residue or contaminated soil, waste or other debris resulting from the cleanup of a spill, into or on any land or water, of acutely

THERRES SERVICE (Continued) **1004737584**

hazardous waste during any calendar month, and accumulates at any time: 1 kg or less of acutely hazardous waste; or 100 kg or less of any residue or contaminated soil, waste or other debris resulting from the cleanup of a spill, into or on any land or water, of acutely hazardous waste

Owner/Operator Summary:
- Owner/operator name: THERRES SERVICE
- Owner/operator address: 339 13TH AVE NE
  MINNEAPOLIS, MN 55413
- Owner/operator country: US
- Owner/operator telephone: NONE
- Legal status: Private
- Owner/Operator Type: Owner
- Owner/Op start date: 07/26/1999
- Owner/Op end date: Not reported

Handler Activities Summary:
- U.S. importer of hazardous waste: Unknown
- Mixed waste (haz. and radioactive): Unknown
- Recycler of hazardous waste: Unknown
- Transporter of hazardous waste: Unknown
- Treater, storer or disposer of HW: No
- Underground injection activity: No
- On-site burner exemption: Unknown
- Furnace exemption: Unknown
- Used oil fuel burner: No
- Used oil processor: No
- User oil refiner: Unknown
- Used oil fuel marketer to burner: No
- Used oil Specification marketer: No
- Used oil transfer facility: Unknown
- Used oil transporter: No
- Off-site waste receiver: Commercial status unknown

Historical Generators:
- Date form received by agency: 01/07/1997
- Facility name: THERRES SERVICE
- Classification: Not a generator, verified

Hazardous Waste Summary:
- Waste code: D001
- Waste name: IGNITABLE HAZARDOUS WASTES ARE THOSE WASTES WHICH HAVE A FLASHPOINT OF LESS THAN 140 DEGREES FAHRENHEIT AS DETERMINED BY A PENSKY-MARTENS CLOSED CUP FLASH POINT TESTER. ANOTHER METHOD OF DETERMINING THE FLASH POINT OF A WASTE IS TO REVIEW THE MATERIAL SAFETY DATA SHEET, WHICH CAN BE OBTAINED FROM THE MANUFACTURER OR DISTRIBUTOR OF THE MATERIAL. LACQUER THINNER IS AN EXAMPLE OF A COMMONLY USED SOLVENT WHICH WOULD BE CONSIDERED AS IGNITABLE HAZARDOUS WASTE.

- Violation Status: No violations found

AX270 **B & M SERVICE INC** **FINDS** **1004726503**
WSW **1501 WASHINGTON AVE N** **RCRA-CESQG** **MN0000190595**
1/4-1/2 **MINNEAPOLIS, MN 55411**
0.427 mi.
2252 ft. **Site 5 of 6 in cluster AX**

Relative:
Higher

Actual:
827 ft.

FINDS:

Registry ID: 110003725773

Environmental Interest/Information System

RCRAInfo is a national information system that supports the Resource Conservation and Recovery Act (RCRA) program through the tracking of events and activities related to facilities that generate, transport, and treat, store, or dispose of hazardous waste. RCRAInfo allows RCRA program staff to track the notification, permit, compliance, and corrective action activities required under RCRA.

MN-DELTA (Minnesota - Permitting, Compliance, And Enforcement Information Management System) facilitates the issuance of permits and manages compliance.

RCRA-CESQG:

Date form received by agency:	03/24/1994
Facility name:	B & M SERVICE INC
Facility address:	1501 WASHINGTON AVE N MINNEAPOLIS, MN 554113423
EPA ID:	MN0000190595
Contact:	MARK ROSKOP
Contact address:	1501 WASHINGTON AVE N MINNEAPOLIS, MN 554113423
Contact country:	US
Contact telephone:	(612) 521-3990
Contact email:	Not reported
EPA Region:	05
Classification:	Conditionally Exempt Small Quantity Generator
Description:	Handler: generates 100 kg or less of hazardous waste per calendar month, and accumulates 1000 kg or less of hazardous waste at any time; or generates 1 kg or less of acutely hazardous waste per calendar month, and accumulates at any time: 1 kg or less of acutely hazardous waste; or 100 kg or less of any residue or contaminated soil, waste or other debris resulting from the cleanup of a spill, into or on any land or water, of acutely hazardous waste; or generates 100 kg or less of any residue or contaminated soil, waste or other debris resulting from the cleanup of a spill, into or on any land or water, of acutely hazardous waste during any calendar month, and accumulates at any time: 1 kg or less of acutely hazardous waste; or 100 kg or less of any residue or contaminated soil, waste or other debris resulting from the cleanup of a spill, into or on any land or water, of acutely hazardous waste

Owner/Operator Summary:

Owner/operator name:	B & M SERVICE INC
Owner/operator address:	1501 WASHINGTON AVE N MINNEAPOLIS, MN 55411
Owner/operator country:	US
Owner/operator telephone:	(612) 521-3990

B & M SERVICE INC (Continued) **1004726503**

Legal status: Private
Owner/Operator Type: Owner
Owner/Op start date: 07/26/1999
Owner/Op end date: Not reported

Owner/operator name: ROSKOP MARK J
Owner/operator address: 1501 WASHINGTON AVE N
MINNEAPOLIS, MN 55441
Owner/operator country: Not reported
Owner/operator telephone: (612) 521-3990
Legal status: Private
Owner/Operator Type: Owner
Owner/Op start date: Not reported
Owner/Op end date: Not reported

Handler Activities Summary:
U.S. importer of hazardous waste: Unknown
Mixed waste (haz. and radioactive): Unknown
Recycler of hazardous waste: Unknown
Transporter of hazardous waste: Unknown
Treater, storer or disposer of HW: No
Underground injection activity: No
On-site burner exemption: Unknown
Furnace exemption: Unknown
Used oil fuel burner: No
Used oil processor: No
User oil refiner: Unknown
Used oil fuel marketer to burner: No
Used oil Specification marketer: No
Used oil transfer facility: Unknown
Used oil transporter: No
Off-site waste receiver: Commercial status unknown

Hazardous Waste Summary:
Waste code: D001
Waste name: IGNITABLE HAZARDOUS WASTES ARE THOSE WASTES WHICH HAVE A FLASHPOINT OF LESS THAN 140 DEGREES FAHRENHEIT AS DETERMINED BY A PENSKY-MARTENS CLOSED CUP FLASH POINT TESTER. ANOTHER METHOD OF DETERMINING THE FLASH POINT OF A WASTE IS TO REVIEW THE MATERIAL SAFETY DATA SHEET, WHICH CAN BE OBTAINED FROM THE MANUFACTURER OR DISTRIBUTOR OF THE MATERIAL. LACQUER THINNER IS AN EXAMPLE OF A COMMONLY USED SOLVENT WHICH WOULD BE CONSIDERED AS IGNITABLE HAZARDOUS WASTE.

Violation Status: No violations found

AX271 **B AND M SERVICE INC** **EDR Historical Auto Stations** **1009837353**
WSW **1501 WASHINGTON AVE N** **N/A**
1/4-1/2 **MINNEAPOLIS, MN**
0.427 mi.
2252 ft. **Site 6 of 6 in cluster AX**

Relative:
Higher

Actual:
827 ft.

EDR Historical Auto Stations:
Name: B AND M SERVICE INC
Year: 1985
Type: AUTOMOBILE REPAIRING

AT272 **WILENSKY PROPERTIES** **MN LS** **S102411809**
WSW **SEE LOCATION DESCRIPTION** **N/A**
1/4-1/2 **MINNEAPOLIS, MN 55411**
0.428 mi.
2258 ft. **Site 3 of 4 in cluster AT**

Relative:
Higher

Actual:
828 ft.

MN LS:

Link ID:	3354
EPA ID:	Not reported
MPCA ID:	VP3680
Method:	I1
CERCLIS:	No
National Priorities List:	No
PLP:	No
Voluntary Cleanup & Investigation:	Yes
RCRA Treatment Storage & Disposal:	No
RCRA Generator:	No
Solid Waste Permit:	No
Dumps:	No
No Further Remedial Action Planned:	No
Delisted From PLP By MPCA:	No
LCP:	No
Brownfield:	No
Entity Type:	VIC

AY273 **DIAMOND VOGEL NORTH INC** **FINDS** **1000436953**
NW **2020 N. 2ND ST.** **RCRA-LQG** **55411DMNDV20**
1/4-1/2 **MINNEAPOLIS, MN 55411** **TRIS**
0.429 mi. **UST**
2263 ft. **Site 3 of 4 in cluster AY** **AST**
MANIFEST

Relative:
Higher

Actual:
825 ft.

FINDS:

Registry ID: 110000425353

Environmental Interest/Information System

AFS (Aerometric Information Retrieval System (AIRS) Facility Subsystem) replaces the former Compliance Data System (CDS), the National Emission Data System (NEDS), and the Storage and Retrieval of Aerometric Data (SAROAD). AIRS is the national repository for information concerning airborne pollution in the United States. AFS is used to track emissions and compliance data from industrial plants. AFS data are utilized by states to prepare State Implementation Plans to comply with regulatory programs and by EPA as an input for the estimation of total national emissions. AFS is undergoing a major redesign to support facility operating permits required under Title V of the Clean Air Act.

The NEI (National Emissions Inventory) database contains information on stationary and mobile sources that emit criteria air pollutants and their precursors, as well as hazardous air pollutants (HAPs).

US EPA TRIS (Toxics Release Inventory System) contains information from facilities on the amounts of over 300 listed toxic chemicals that these facilities release directly to air, water, land, or that are transported off-site.

RCRAInfo is a national information system that supports the Resource Conservation and Recovery Act (RCRA) program through the tracking of

DIAMOND VOGEL NORTH INC (Continued) **1000436953**

events and activities related to facilities that generate, transport, and treat, store, or dispose of hazardous waste. RCRAInfo allows RCRA program staff to track the notification, permit, compliance, and corrective action activities required under RCRA.

MN-DELTA (Minnesota - Permitting, Compliance, And Enforcement Information Management System) facilitates the issuance of permits and manages compliance.

US EPA Risk Management Plan (RMP) database stores the risk management plans reported by companies that handle, manufacture, use, or store certain flammable or toxic substances, as required under section 112(r) of the Clean Air Act (CAA).

RCRA-LQG:

Date form received by agency:	02/20/2006
Facility name:	DIAMOND VOGEL-NORTH, INC.
Facility address:	2100 N 2ND ST MINNEAPOLIS, MN 55411
EPA ID:	MND006250799
Mailing address:	N 2ND ST MINNEAPOLIS, MN 55411
Contact:	RANDY D RITSEMA
Contact address:	Not reported Not reported
Contact country:	Not reported
Contact telephone:	(712) 737-4993
Telephone ext.:	1176
Contact email:	Not reported
EPA Region:	05
Land type:	Private
Classification:	Large Quantity Generator
Description:	Handler: generates 1,000 kg or more of hazardous waste during any calendar month; or generates more than 1 kg of acutely hazardous waste during any calendar month; or generates more than 100 kg of any residue or contaminated soil, waste or other debris resulting from the cleanup of a spill, into or on any land or water, of acutely hazardous waste during any calendar month; or generates 1 kg or less of acutely hazardous waste during any calendar month, and accumulates more than 1 kg of acutely hazardous waste at any time; or generates 100 kg or less of any residue or contaminated soil, waste or other debris resulting from the cleanup of a spill, into or on any land or water, of acutely hazardous waste during any calendar month, and accumulates more than 100 kg of that material at any time

Owner/Operator Summary:

Owner/operator name:	DIAMOND VOGEL NORTH, INC.
Owner/operator address:	N 2ND ST MINNEAPOLIS, MN 55411
Owner/operator country:	US
Owner/operator telephone:	Not reported
Legal status:	Private
Owner/Operator Type:	Owner
Owner/Op start date:	11/01/1946
Owner/Op end date:	Not reported

DIAMOND VOGEL NORTH INC (Continued) **1000436953**

Owner/operator name: DIAMOND VOGEL NORTH, INC.
Owner/operator address: N 2ND ST
MINNEAPOLIS, MN 55411
Owner/operator country: US
Owner/operator telephone: Not reported
Legal status: Private
Owner/Operator Type: Operator
Owner/Op start date: 11/01/1946
Owner/Op end date: Not reported

Handler Activities Summary:
U.S. importer of hazardous waste: No
Mixed waste (haz. and radioactive): No
Recycler of hazardous waste: No
Transporter of hazardous waste: No
Treater, storer or disposer of HW: No
Underground injection activity: No
On-site burner exemption: No
Furnace exemption: No
Used oil fuel burner: No
Used oil processor: No
User oil refiner: No
Used oil fuel marketer to burner: No
Used oil Specification marketer: No
Used oil transfer facility: No
Used oil transporter: No
Off-site waste receiver: Commercial status unknown

Universal Waste Summary:
Waste type: Batteries
Accumulated waste on-site: No
Generated waste on-site: No

Waste type: Lamps
Accumulated waste on-site: No
Generated waste on-site: No

Waste type: Pesticides
Accumulated waste on-site: No
Generated waste on-site: No

Waste type: Thermostats
Accumulated waste on-site: No
Generated waste on-site: No

Historical Generators:
Date form received by agency: 02/20/2004
Facility name: DIAMOND VOGEL-NORTH, INC.
Classification: Large Quantity Generator

Date form received by agency: 02/12/2002
Facility name: DIAMOND VOGEL-NORTH, INC.
Classification: Large Quantity Generator

Date form received by agency: 02/16/2000
Facility name: DIAMOND VOGEL-NORTH, INC.

DIAMOND VOGEL NORTH INC (Continued) **1000436953**

Classification: Large Quantity Generator

Date form received by agency: 04/15/1998
Facility name: DIAMOND VOGEL-NORTH, INC.
Site name: DIAMOND VOGEL NORTH INC
Classification: Large Quantity Generator

Date form received by agency: 02/16/1998
Facility name: DIAMOND VOGEL-NORTH, INC.
Site name: MARWIN PAINTS INC
Classification: Large Quantity Generator

Date form received by agency: 02/27/1996
Facility name: DIAMOND VOGEL-NORTH, INC.
Site name: MARWIN PAINTS, INC.
Classification: Large Quantity Generator

Date form received by agency: 02/16/1994
Facility name: DIAMOND VOGEL-NORTH, INC.
Site name: MARWIN PAINTS INC DBA DIAMOND VOGEL PAIN
Classification: Large Quantity Generator

Hazardous Waste Summary:
Waste code: D001
Waste name: IGNITABLE HAZARDOUS WASTES ARE THOSE WASTES WHICH HAVE A FLASHPOINT OF LESS THAN 140 DEGREES FAHRENHEIT AS DETERMINED BY A PENSKY-MARTENS CLOSED CUP FLASH POINT TESTER. ANOTHER METHOD OF DETERMINING THE FLASH POINT OF A WASTE IS TO REVIEW THE MATERIAL SAFETY DATA SHEET, WHICH CAN BE OBTAINED FROM THE MANUFACTURER OR DISTRIBUTOR OF THE MATERIAL. LACQUER THINNER IS AN EXAMPLE OF A COMMONLY USED SOLVENT WHICH WOULD BE CONSIDERED AS IGNITABLE HAZARDOUS WASTE.

Waste code: D008
Waste name: LEAD

Waste code: F003
Waste name: THE FOLLOWING SPENT NON-HALOGENATED SOLVENTS: XYLENE, ACETONE, ETHYL ACETATE, ETHYL BENZENE, ETHYL ETHER, METHYL ISOBUTYL KETONE, N-BUTYL ALCOHOL, CYCLOHEXANONE, AND METHANOL; ALL SPENT SOLVENT MIXTURES/BLENDS CONTAINING, BEFORE USE, ONLY THE ABOVE SPENT NON-HALOGENATED SOLVENTS; AND ALL SPENT SOLVENT MIXTURES/BLENDS CONTAINING, BEFORE USE, ONE OR MORE OF THE ABOVE NON-HALOGENATED SOLVENTS, AND, A TOTAL OF TEN PERCENT OR MORE (BY VOLUME) OF ONE OR MORE OF THOSE SOLVENTS LISTED IN F001, F002, F004, AND F005, AND STILL BOTTOMS FROM THE RECOVERY OF THESE SPENT SOLVENTS AND SPENT SOLVENT MIXTURES.

Waste code: F005
Waste name: THE FOLLOWING SPENT NON-HALOGENATED SOLVENTS: TOLUENE, METHYL ETHYL KETONE, CARBON DISULFIDE, ISOBUTANOL, PYRIDINE, BENZENE, 2-ETHOXYETHANOL, AND 2-NITROPROPANE; ALL SPENT SOLVENT MIXTURES/BLENDS CONTAINING, BEFORE USE, A TOTAL OF TEN PERCENT OR MORE (BY VOLUME) OF ONE OR MORE OF THE ABOVE NON-HALOGENATED SOLVENTS OR THOSE SOLVENTS LISTED IN F001, F002, OR F004; AND STILL BOTTOMS FROM THE RECOVERY OF THESE SPENT SOLVENTS AND SPENT SOLVENT MIXTURES.

DIAMOND VOGEL NORTH INC (Continued) **1000436953**

Biennial Reports:

Last Biennial Reporting Year: 2007

Annual Waste Handled:

Waste code:	D001
Waste name:	IGNITABLE HAZARDOUS WASTES ARE THOSE WASTES WHICH HAVE A FLASHPOINT OF LESS THAN 140 DEGREES FAHRENHEIT AS DETERMINED BY A PENSKY-MARTENS CLOSED CUP FLASH POINT TESTER. ANOTHER METHOD OF DETERMINING THE FLASH POINT OF A WASTE IS TO REVIEW THE MATERIAL SAFETY DATA SHEET, WHICH CAN BE OBTAINED FROM THE MANUFACTURER OR DISTRIBUTOR OF THE MATERIAL. LACQUER THINNER IS AN EXAMPLE OF A COMMONLY USED SOLVENT WHICH WOULD BE CONSIDERED AS IGNITABLE HAZARDOUS WASTE.
Amount (Lbs):	127310
Waste code:	D008
Waste name:	LEAD
Amount (Lbs):	33100
Waste code:	F003
Waste name:	THE FOLLOWING SPENT NON-HALOGENATED SOLVENTS: XYLENE, ACETONE, ETHYL ACETATE, ETHYL BENZENE, ETHYL ETHER, METHYL ISOBUTYL KETONE, N-BUTYL ALCOHOL, CYCLOHEXANONE, AND METHANOL; ALL SPENT SOLVENT MIXTURES/BLENDS CONTAINING, BEFORE USE, ONLY THE ABOVE SPENT NON-HALOGENATED SOLVENTS; AND ALL SPENT SOLVENT MIXTURES/BLENDS CONTAINING, BEFORE USE, ONE OR MORE OF THE ABOVE NON-HALOGENATED SOLVENTS, AND, A TOTAL OF TEN PERCENT OR MORE (BY VOLUME) OF ONE OR MORE OF THOSE SOLVENTS LISTED IN F001, F002, F004, AND F005, AND STILL BOTTOMS FROM THE RECOVERY OF THESE SPENT SOLVENTS AND SPENT SOLVENT MIXTURES.
Amount (Lbs):	127310
Waste code:	F005
Waste name:	THE FOLLOWING SPENT NON-HALOGENATED SOLVENTS: TOLUENE, METHYL ETHYL KETONE, CARBON DISULFIDE, ISOBUTANOL, PYRIDINE, BENZENE, 2-ETHOXYETHANOL, AND 2-NITROPROPANE; ALL SPENT SOLVENT MIXTURES/BLENDS CONTAINING, BEFORE USE, A TOTAL OF TEN PERCENT OR MORE (BY VOLUME) OF ONE OR MORE OF THE ABOVE NON-HALOGENATED SOLVENTS OR THOSE SOLVENTS LISTED IN F001, F002, OR F004; AND STILL BOTTOMS FROM THE RECOVERY OF THESE SPENT SOLVENTS AND SPENT SOLVENT MIXTURES.
Amount (Lbs):	94210

Facility Has Received Notices of Violations:

Regulation violated:	Not reported
Area of violation:	Generators - General
Date violation determined:	08/25/2008
Date achieved compliance:	Not reported
Violation lead agency:	State
Enforcement action:	Not reported
Enforcement action date:	Not reported
Enf. disposition status:	Not reported
Enf. disp. status date:	Not reported
Enforcement lead agency:	Not reported
Proposed penalty amount:	Not reported
Final penalty amount:	Not reported
Paid penalty amount:	Not reported

DIAMOND VOGEL NORTH INC (Continued) **1000436953**

Regulation violated: Not reported
Area of violation: Generators - General
Date violation determined: 02/05/2003
Date achieved compliance: 06/19/2003
Violation lead agency: EPA
Enforcement action: WRITTEN INFORMAL
Enforcement action date: 04/30/2003
Enf. disposition status: Not reported
Enf. disp. status date: Not reported
Enforcement lead agency: EPA
Proposed penalty amount: Not reported
Final penalty amount: Not reported
Paid penalty amount: Not reported

Regulation violated: Not reported
Area of violation: Generators - Manifest
Date violation determined: 06/25/1998
Date achieved compliance: 10/27/1998
Violation lead agency: State
Enforcement action: FORGIVEABLE ADMN PENALTY ORDER(APO)
Enforcement action date: 08/25/1998
Enf. disposition status: Not reported
Enf. disp. status date: Not reported
Enforcement lead agency: State
Proposed penalty amount: Not reported
Final penalty amount: Not reported
Paid penalty amount: Not reported

Regulation violated: Not reported
Area of violation: Generators - General
Date violation determined: 06/25/1998
Date achieved compliance: Not reported
Violation lead agency: State
Enforcement action: FORGIVEABLE ADMN PENALTY ORDER(APO)
Enforcement action date: 08/25/1998
Enf. disposition status: Not reported
Enf. disp. status date: Not reported
Enforcement lead agency: State
Proposed penalty amount: Not reported
Final penalty amount: Not reported
Paid penalty amount: Not reported

Regulation violated: Not reported
Area of violation: Generators - Pre-transport
Date violation determined: 06/25/1998
Date achieved compliance: Not reported
Violation lead agency: State
Enforcement action: FORGIVEABLE ADMN PENALTY ORDER(APO)
Enforcement action date: 08/25/1998
Enf. disposition status: Not reported
Enf. disp. status date: Not reported
Enforcement lead agency: State
Proposed penalty amount: Not reported
Final penalty amount: Not reported
Paid penalty amount: Not reported

Regulation violated: Not reported

DIAMOND VOGEL NORTH INC (Continued) **1000436953**

Area of violation: Generators - Records/Reporting
Date violation determined: 06/25/1998
Date achieved compliance: 10/27/1998
Violation lead agency: State
Enforcement action: FORGIVEABLE ADMN PENALTY ORDER(APO)
Enforcement action date: 08/25/1998
Enf. disposition status: Not reported
Enf. disp. status date: Not reported
Enforcement lead agency: State
Proposed penalty amount: Not reported
Final penalty amount: Not reported
Paid penalty amount: Not reported

Regulation violated: FR - subpart cc
Area of violation: TSD IS-Air Emission Standards - Equipment Leaks
Date violation determined: 06/25/1998
Date achieved compliance: Not reported
Violation lead agency: EPA
Enforcement action: WRITTEN INFORMAL
Enforcement action date: 08/27/1998
Enf. disposition status: Not reported
Enf. disp. status date: Not reported
Enforcement lead agency: EPA
Proposed penalty amount: Not reported
Final penalty amount: Not reported
Paid penalty amount: Not reported

Regulation violated: Not reported
Area of violation: Generators - Pre-transport
Date violation determined: 04/28/1993
Date achieved compliance: Not reported
Violation lead agency: State
Enforcement action: Letter of Warning (LOW)
Enforcement action date: 05/14/1993
Enf. disposition status: Not reported
Enf. disp. status date: Not reported
Enforcement lead agency: State
Proposed penalty amount: Not reported
Final penalty amount: Not reported
Paid penalty amount: Not reported

Regulation violated: Not reported
Area of violation: Generators - Manifest
Date violation determined: 04/28/1993
Date achieved compliance: Not reported
Violation lead agency: State
Enforcement action: Letter of Warning (LOW)
Enforcement action date: 05/14/1993
Enf. disposition status: Not reported
Enf. disp. status date: Not reported
Enforcement lead agency: State
Proposed penalty amount: Not reported
Final penalty amount: Not reported
Paid penalty amount: Not reported

Regulation violated: Not reported
Area of violation: Generators - Pre-transport

DIAMOND VOGEL NORTH INC (Continued) **1000436953**

Date violation determined: 01/20/1984
Date achieved compliance: Not reported
Violation lead agency: State
Enforcement action: Not reported
Enforcement action date: Not reported
Enf. disposition status: Not reported
Enf. disp. status date: Not reported
Enforcement lead agency: Not reported
Proposed penalty amount: Not reported
Final penalty amount: Not reported
Paid penalty amount: Not reported

Regulation violated: Not reported
Area of violation: Generators - General
Date violation determined: 01/20/1984
Date achieved compliance: Not reported
Violation lead agency: State
Enforcement action: Not reported
Enforcement action date: Not reported
Enf. disposition status: Not reported
Enf. disp. status date: Not reported
Enforcement lead agency: Not reported
Proposed penalty amount: Not reported
Final penalty amount: Not reported
Paid penalty amount: Not reported

Regulation violated: Not reported
Area of violation: Generators - General
Date violation determined: 01/20/1984
Date achieved compliance: 10/27/1998
Violation lead agency: State
Enforcement action: Not reported
Enforcement action date: Not reported
Enf. disposition status: Not reported
Enf. disp. status date: Not reported
Enforcement lead agency: Not reported
Proposed penalty amount: Not reported
Final penalty amount: Not reported
Paid penalty amount: Not reported

Regulation violated: Not reported
Area of violation: Generators - General
Date violation determined: 01/11/1984
Date achieved compliance: 10/27/1998
Violation lead agency: State
Enforcement action: Not reported
Enforcement action date: Not reported
Enf. disposition status: Not reported
Enf. disp. status date: Not reported
Enforcement lead agency: Not reported
Proposed penalty amount: Not reported
Final penalty amount: Not reported
Paid penalty amount: Not reported

Regulation violated: Not reported
Area of violation: Generators - General
Date violation determined: 01/11/1984

DIAMOND VOGEL NORTH INC (Continued) **1000436953**

Date achieved compliance: 10/27/1998
Violation lead agency: State
Enforcement action: Notice of Violation (NOV)
Enforcement action date: 08/11/1983
Enf. disposition status: Not reported
Enf. disp. status date: Not reported
Enforcement lead agency: State
Proposed penalty amount: Not reported
Final penalty amount: Not reported
Paid penalty amount: Not reported

Regulation violated: Not reported
Area of violation: Generators - Pre-transport
Date violation determined: 01/11/1984
Date achieved compliance: 10/27/1998
Violation lead agency: State
Enforcement action: Notice of Violation (NOV)
Enforcement action date: 08/11/1983
Enf. disposition status: Not reported
Enf. disp. status date: Not reported
Enforcement lead agency: State
Proposed penalty amount: Not reported
Final penalty amount: Not reported
Paid penalty amount: Not reported

Regulation violated: Not reported
Area of violation: Generators - General
Date violation determined: 12/01/1983
Date achieved compliance: 01/10/1984
Violation lead agency: State
Enforcement action: Not reported
Enforcement action date: Not reported
Enf. disposition status: Not reported
Enf. disp. status date: Not reported
Enforcement lead agency: Not reported
Proposed penalty amount: Not reported
Final penalty amount: Not reported
Paid penalty amount: Not reported

Regulation violated: Not reported
Area of violation: Generators - Pre-transport
Date violation determined: 12/01/1983
Date achieved compliance: 01/10/1984
Violation lead agency: State
Enforcement action: Not reported
Enforcement action date: Not reported
Enf. disposition status: Not reported
Enf. disp. status date: Not reported
Enforcement lead agency: Not reported
Proposed penalty amount: Not reported
Final penalty amount: Not reported
Paid penalty amount: Not reported

Regulation violated: Not reported
Area of violation: Generators - General
Date violation determined: 12/01/1983
Date achieved compliance: 10/27/1998

DIAMOND VOGEL NORTH INC (Continued) **1000436953**

Violation lead agency: State
Enforcement action: Not reported
Enforcement action date: Not reported
Enf. disposition status: Not reported
Enf. disp. status date: Not reported
Enforcement lead agency: Not reported
Proposed penalty amount: Not reported
Final penalty amount: Not reported
Paid penalty amount: Not reported

Regulation violated: Not reported
Area of violation: Generators - Pre-transport
Date violation determined: 09/14/1983
Date achieved compliance: 01/10/1984
Violation lead agency: State
Enforcement action: Not reported
Enforcement action date: Not reported
Enf. disposition status: Not reported
Enf. disp. status date: Not reported
Enforcement lead agency: Not reported
Proposed penalty amount: Not reported
Final penalty amount: Not reported
Paid penalty amount: Not reported

Regulation violated: Not reported
Area of violation: Generators - General
Date violation determined: 09/14/1983
Date achieved compliance: 10/27/1998
Violation lead agency: State
Enforcement action: Notice of Violation (NOV)
Enforcement action date: 08/11/1983
Enf. disposition status: Not reported
Enf. disp. status date: Not reported
Enforcement lead agency: State
Proposed penalty amount: Not reported
Final penalty amount: Not reported
Paid penalty amount: Not reported

Regulation violated: Not reported
Area of violation: Generators - General
Date violation determined: 09/14/1983
Date achieved compliance: 01/10/1984
Violation lead agency: State
Enforcement action: Not reported
Enforcement action date: Not reported
Enf. disposition status: Not reported
Enf. disp. status date: Not reported
Enforcement lead agency: Not reported
Proposed penalty amount: Not reported
Final penalty amount: Not reported
Paid penalty amount: Not reported

Regulation violated: Not reported
Area of violation: Generators - General
Date violation determined: 08/05/1983
Date achieved compliance: 01/10/1984
Violation lead agency: State

DIAMOND VOGEL NORTH INC (Continued) **1000436953**

Enforcement action: Not reported
Enforcement action date: Not reported
Enf. disposition status: Not reported
Enf. disp. status date: Not reported
Enforcement lead agency: Not reported
Proposed penalty amount: Not reported
Final penalty amount: Not reported
Paid penalty amount: Not reported

Regulation violated: Not reported
Area of violation: Generators - Pre-transport
Date violation determined: 08/05/1983
Date achieved compliance: 01/10/1984
Violation lead agency: State
Enforcement action: Not reported
Enforcement action date: Not reported
Enf. disposition status: Not reported
Enf. disp. status date: Not reported
Enforcement lead agency: Not reported
Proposed penalty amount: Not reported
Final penalty amount: Not reported
Paid penalty amount: Not reported

Regulation violated: Not reported
Area of violation: Generators - General
Date violation determined: 08/05/1983
Date achieved compliance: 08/25/1983
Violation lead agency: State
Enforcement action: Not reported
Enforcement action date: Not reported
Enf. disposition status: Not reported
Enf. disp. status date: Not reported
Enforcement lead agency: Not reported
Proposed penalty amount: Not reported
Final penalty amount: Not reported
Paid penalty amount: Not reported

Evaluation Action Summary:
Evaluation date: 08/25/2008
Evaluation: COMPLIANCE EVALUATION INSPECTION ON-SITE
Area of violation: Generators - General
Date achieved compliance: Not reported
Evaluation lead agency: State

Evaluation date: 10/11/2006
Evaluation: COMPLIANCE EVALUATION INSPECTION ON-SITE
Area of violation: Not reported
Date achieved compliance: Not reported
Evaluation lead agency: State

Evaluation date: 02/05/2003
Evaluation: COMPLIANCE EVALUATION INSPECTION ON-SITE
Area of violation: Generators - General
Date achieved compliance: 06/19/2003
Evaluation lead agency: EPA

Evaluation date: 06/25/1998

DIAMOND VOGEL NORTH INC (Continued) **1000436953**

Evaluation: COMPLIANCE EVALUATION INSPECTION ON-SITE
Area of violation: Generators - Pre-transport
Date achieved compliance: Not reported
Evaluation lead agency: State

Evaluation date: 06/25/1998
Evaluation: COMPLIANCE EVALUATION INSPECTION ON-SITE
Area of violation: Generators - Records/Reporting
Date achieved compliance: 10/27/1998
Evaluation lead agency: State

Evaluation date: 06/25/1998
Evaluation: COMPLIANCE EVALUATION INSPECTION ON-SITE
Area of violation: Generators - Manifest
Date achieved compliance: 10/27/1998
Evaluation lead agency: State

Evaluation date: 06/25/1998
Evaluation: COMPLIANCE EVALUATION INSPECTION ON-SITE
Area of violation: Generators - General
Date achieved compliance: Not reported
Evaluation lead agency: State

Evaluation date: 06/25/1998
Evaluation: COMPLIANCE EVALUATION INSPECTION ON-SITE
Area of violation: TSD IS-Air Emission Standards - Equipment Leaks
Date achieved compliance: Not reported
Evaluation lead agency: EPA

Evaluation date: 04/28/1993
Evaluation: COMPLIANCE EVALUATION INSPECTION ON-SITE
Area of violation: Generators - Pre-transport
Date achieved compliance: Not reported
Evaluation lead agency: State

Evaluation date: 04/28/1993
Evaluation: COMPLIANCE EVALUATION INSPECTION ON-SITE
Area of violation: Generators - Manifest
Date achieved compliance: Not reported
Evaluation lead agency: State

Evaluation date: 10/31/1985
Evaluation: COMPLIANCE EVALUATION INSPECTION ON-SITE
Area of violation: Not reported
Date achieved compliance: Not reported
Evaluation lead agency: State

Evaluation date: 01/20/1984
Evaluation: FOCUSED COMPLIANCE INSPECTION
Area of violation: Generators - General
Date achieved compliance: Not reported
Evaluation lead agency: State

Evaluation date: 01/20/1984
Evaluation: FOCUSED COMPLIANCE INSPECTION
Area of violation: Generators - General
Date achieved compliance: 10/27/1998

DIAMOND VOGEL NORTH INC (Continued) **1000436953**

Evaluation lead agency: State

Evaluation date: 01/20/1984
Evaluation: FOCUSED COMPLIANCE INSPECTION
Area of violation: Generators - Pre-transport
Date achieved compliance: Not reported
Evaluation lead agency: State

Evaluation date: 01/11/1984
Evaluation: FOCUSED COMPLIANCE INSPECTION
Area of violation: Generators - General
Date achieved compliance: 10/27/1998
Evaluation lead agency: State

Evaluation date: 01/11/1984
Evaluation: FOCUSED COMPLIANCE INSPECTION
Area of violation: Generators - Pre-transport
Date achieved compliance: 10/27/1998
Evaluation lead agency: State

Evaluation date: 12/01/1983
Evaluation: COMPLIANCE SCHEDULE EVALUATION
Area of violation: Generators - General
Date achieved compliance: 01/10/1984
Evaluation lead agency: State

Evaluation date: 12/01/1983
Evaluation: COMPLIANCE SCHEDULE EVALUATION
Area of violation: Generators - General
Date achieved compliance: 10/27/1998
Evaluation lead agency: State

Evaluation date: 12/01/1983
Evaluation: COMPLIANCE SCHEDULE EVALUATION
Area of violation: Generators - Pre-transport
Date achieved compliance: 01/10/1984
Evaluation lead agency: State

Evaluation date: 09/14/1983
Evaluation: COMPLIANCE SCHEDULE EVALUATION
Area of violation: Generators - Pre-transport
Date achieved compliance: 01/10/1984
Evaluation lead agency: State

Evaluation date: 09/14/1983
Evaluation: COMPLIANCE SCHEDULE EVALUATION
Area of violation: Generators - General
Date achieved compliance: 01/10/1984
Evaluation lead agency: State

Evaluation date: 09/14/1983
Evaluation: COMPLIANCE SCHEDULE EVALUATION
Area of violation: Generators - General
Date achieved compliance: 10/27/1998
Evaluation lead agency: State

Evaluation date: 08/05/1983

DIAMOND VOGEL NORTH INC (Continued) **1000436953**

Evaluation: FOCUSED COMPLIANCE INSPECTION
Area of violation: Generators - General
Date achieved compliance: 08/25/1983
Evaluation lead agency: State

Evaluation date: 08/05/1983
Evaluation: FOCUSED COMPLIANCE INSPECTION
Area of violation: Generators - General
Date achieved compliance: 01/10/1984
Evaluation lead agency: State

Evaluation date: 08/05/1983
Evaluation: FOCUSED COMPLIANCE INSPECTION
Area of violation: Generators - Pre-transport
Date achieved compliance: 01/10/1984
Evaluation lead agency: State

UST:

TANK:
MPCA Tank Number: 1017
Tank Registration Date: 8/17/1993 0:00
Tank Storage Capacity: 8000
Tank Dual Use: N
Tank Status: **Active**
Tank Stored Product: Unregulated
Tank Construction Material: Metal
Tank Cathodic Protection: Not reported
Piping Cathodic Protection: Not reported
Piping Material: Steel/Iron
Second Contain Tank: Steel/Iron
Second Contain Pipe: Not reported
Tank Dispenser: Not reported
Above/ Under Ground: Under Ground
AST Base Material: Unknown Or Other Base
Piping Material Description: STEEL/IRON
Unregulated Tank Registration Date: Not reported
Compartmental Tank Flag: Not reported
Heating Product Flag: Not reported
Haz Waste Generator Id: Not reported
Product Replaced Date: Not reported
Sludge Disposal Facility: Not reported
Comments: Not reported
Date Added: 6/17/2005 8:23
Date Last Updated: 9/24/2008 13:53
Staff Id Who Did The Last Update: RSUCHAN
In Compliance: Yes
Serial Number: Not reported

TANK ACTION:
MPCA Tank Number: Not reported
Above Or Underground: Not reported
Tank Action ID: Not reported
Contractor Number: Not reported
Supervisor Number: Not reported
Tank Action: Not reported
Action Date: Not reported
Action Date Unknown: Not reported
Corrosion Expert Name: Not reported

DIAMOND VOGEL NORTH INC (Continued) **1000436953**

Lab Flag:	Not reported
Date Added:	Not reported
Date Last Updated:	Not reported
Staff Id Who Did The Last Update:	Not reported

TANK COMPARTMENT:

MPCA Tank Number:	1017
Above Or Underground:	Under Ground
Compartment Number:	1
Tank Stored Product Code:	28
Tank Stored Product Desc:	EMERGENCY SPILL CONT.
Compartment Cap:	8000
Heating:	No
Other Desc:	Not reported
Date Added:	10/10/1999 10:59:01
Date Last Updated:	06/17/2005 08:24:12
Staff Id Who Did The Last Update:	JHENRY

INSTALL REMOVE:

MPCA Tank Number:	Not reported
Number of Dispensers:	Not reported
Tank Construction Material Code:	Not reported
Piping Material:	Not reported
Piping Material Desc:	Not reported
Total Tank Capacity Quantity:	Not reported
Staff Id Who Did The Last Update:	Not reported
INSREM Product:	Not reported
INSREM Product Description:	Not reported
INSREM Action ID:	Not reported
INSREM Action:	Not reported
Action Completed Date:	Not reported
Date Added:	Not reported
Date Last Updated:	Not reported

TANK:

MPCA Tank Number:	13
Tank Registration Date:	5/2/1986 0:00
Tank Storage Capacity:	6000
Tank Dual Use:	N
Tank Status:	**Closed In-Place**
Tank Stored Product:	Petroleum Other
Tank Construction Material:	Bare/Paint/Asph Coat Steel
Tank Cathodic Protection:	Anode
Piping Cathodic Protection:	None
Piping Material:	Galvanized steel
Second Contain Tank:	Galvanized steel
Second Contain Pipe:	Not reported
Tank Dispenser:	Suction
Above/ Under Ground:	Under Ground
AST Base Material:	Not reported
Piping Material Description:	Not reported
Unregulated Tank Registration Date:	Not reported
Compartmental Tank Flag:	Not reported
Heating Product Flag:	Unknown
Haz Waste Generator Id:	Not reported
Product Replaced Date:	Not reported

DIAMOND VOGEL NORTH INC (Continued) **1000436953**

Sludge Disposal Facility:	Not reported
Comments:	Not reported
Date Added:	10/10/1999 10:56
Date Last Updated:	9/24/2008 13:53
Staff Id Who Did The Last Update:	RSUCHAN
In Compliance:	No
Serial Number:	Not reported

TANK ACTION:

MPCA Tank Number:	Not reported
Above Or Underground:	Not reported
Tank Action ID:	Not reported
Contractor Number:	Not reported
Supervisor Number:	Not reported
Tank Action:	Not reported
Action Date:	Not reported
Action Date Unknown:	Not reported
Corrosion Expert Name:	Not reported
Lab Flag:	Not reported
Date Added:	Not reported
Date Last Updated:	Not reported
Staff Id Who Did The Last Update:	Not reported

TANK COMPARTMENT:

MPCA Tank Number:	Not reported
Above Or Underground:	Not reported
Compartment Number:	Not reported
Tank Stored Product Code:	Not reported
Tank Stored Product Desc:	Not reported
Compartment Cap:	Not reported
Heating:	Not reported
Other Desc:	Not reported
Date Added:	Not reported
Date Last Updated:	Not reported
Staff Id Who Did The Last Update:	Not reported

INSTALL REMOVE:

MPCA Tank Number:	Not reported
Number of Dispensers:	Not reported
Tank Construction Material Code:	Not reported
Piping Material:	Not reported
Piping Material Desc:	Not reported
Total Tank Capacity Quantity:	Not reported
Staff Id Who Did The Last Update:	Not reported
INSREM Product:	Not reported
INSREM Product Description:	Not reported
INSREM Action ID:	Not reported
INSREM Action:	Not reported
Action Completed Date:	Not reported
Date Added:	Not reported
Date Last Updated:	Not reported

TANK:

MPCA Tank Number:	14
Tank Registration Date:	5/2/1986 0:00
Tank Storage Capacity:	6016

DIAMOND VOGEL NORTH INC (Continued) **1000436953**

Tank Dual Use:	N
Tank Status:	**Removed**
Tank Stored Product:	Chemical Other Or Unspecified
Tank Construction Material:	Bare/Paint/Asph Coat Steel
Tank Cathodic Protection:	Anode
Piping Cathodic Protection:	None
Piping Material:	Galvanized steel
Second Contain Tank:	Galvanized steel
Second Contain Pipe:	Not reported
Tank Dispenser:	Suction
Above/ Under Ground:	Under Ground
AST Base Material:	Not reported
Piping Material Description:	Not reported
Unregulated Tank Registration Date:	Not reported
Compartmental Tank Flag:	Not reported
Heating Product Flag:	Unknown
Haz Waste Generator Id:	Not reported
Product Replaced Date:	Not reported
Sludge Disposal Facility:	Not reported
Comments:	Not reported
Date Added:	10/10/1999 10:56
Date Last Updated:	9/24/2008 13:53
Staff Id Who Did The Last Update:	RSUCHAN
In Compliance:	No
Serial Number:	Not reported

TANK ACTION:

MPCA Tank Number:	Not reported
Above Or Underground:	Not reported
Tank Action ID:	Not reported
Contractor Number:	Not reported
Supervisor Number:	Not reported
Tank Action:	Not reported
Action Date:	Not reported
Action Date Unknown:	Not reported
Corrosion Expert Name:	Not reported
Lab Flag:	Not reported
Date Added:	Not reported
Date Last Updated:	Not reported
Staff Id Who Did The Last Update:	Not reported

TANK COMPARTMENT:

MPCA Tank Number:	Not reported
Above Or Underground:	Not reported
Compartment Number:	Not reported
Tank Stored Product Code:	Not reported
Tank Stored Product Desc:	Not reported
Compartment Cap:	Not reported
Heating:	Not reported
Other Desc:	Not reported
Date Added:	Not reported
Date Last Updated:	Not reported
Staff Id Who Did The Last Update:	Not reported

INSTALL REMOVE:

MPCA Tank Number:	Not reported
Number of Dispensers:	Not reported

DIAMOND VOGEL NORTH INC (Continued) **1000436953**

Tank Construction Material Code:	Not reported
Piping Material:	Not reported
Piping Material Desc:	Not reported
Total Tank Capacity Quantity:	Not reported
Staff Id Who Did The Last Update:	Not reported
INSREM Product:	Not reported
INSREM Product Description:	Not reported
INSREM Action ID:	Not reported
INSREM Action:	Not reported
Action Completed Date:	Not reported
Date Added:	Not reported
Date Last Updated:	Not reported

TANK:

MPCA Tank Number:	15
Tank Registration Date:	5/2/1986 0:00
Tank Storage Capacity:	6016
Tank Dual Use:	N
Tank Status:	**Removed**
Tank Stored Product:	Chemical Other Or Unspecified
Tank Construction Material:	Bare/Paint/Asph Coat Steel
Tank Cathodic Protection:	Anode
Piping Cathodic Protection:	None
Piping Material:	Galvanized steel
Second Contain Tank:	Galvanized steel
Second Contain Pipe:	Not reported
Tank Dispenser:	Suction
Above/ Under Ground:	Under Ground
AST Base Material:	Not reported
Piping Material Description:	Not reported
Unregulated Tank Registration Date:	Not reported
Compartmental Tank Flag:	Not reported
Heating Product Flag:	Unknown
Haz Waste Generator Id:	Not reported
Product Replaced Date:	Not reported
Sludge Disposal Facility:	Not reported
Comments:	Not reported
Date Added:	10/10/1999 10:56
Date Last Updated:	9/24/2008 13:53
Staff Id Who Did The Last Update:	RSUCHAN
In Compliance:	Yes
Serial Number:	Not reported

TANK ACTION:

MPCA Tank Number:	Not reported
Above Or Underground:	Not reported
Tank Action ID:	Not reported
Contractor Number:	Not reported
Supervisor Number:	Not reported
Tank Action:	Not reported
Action Date:	Not reported
Action Date Unknown:	Not reported
Corrosion Expert Name:	Not reported
Lab Flag:	Not reported
Date Added:	Not reported
Date Last Updated:	Not reported
Staff Id Who Did The Last Update:	Not reported

DIAMOND VOGEL NORTH INC (Continued) **1000436953**

TANK COMPARTMENT:

MPCA Tank Number:	Not reported
Above Or Underground:	Not reported
Compartment Number:	Not reported
Tank Stored Product Code:	Not reported
Tank Stored Product Desc:	Not reported
Compartment Cap:	Not reported
Heating:	Not reported
Other Desc:	Not reported
Date Added:	Not reported
Date Last Updated:	Not reported
Staff Id Who Did The Last Update:	Not reported

INSTALL REMOVE:

MPCA Tank Number:	Not reported
Number of Dispensers:	Not reported
Tank Construction Material Code:	Not reported
Piping Material:	Not reported
Piping Material Desc:	Not reported
Total Tank Capacity Quantity:	Not reported
Staff Id Who Did The Last Update:	Not reported
INSREM Product:	Not reported
INSREM Product Description:	Not reported
INSREM Action ID:	Not reported
INSREM Action:	Not reported
Action Completed Date:	Not reported
Date Added:	Not reported
Date Last Updated:	Not reported

TANK:

MPCA Tank Number:	16
Tank Registration Date:	5/2/1986 0:00
Tank Storage Capacity:	10000
Tank Dual Use:	N
Tank Status:	**Closed In-Place**
Tank Stored Product:	Petroleum Other
Tank Construction Material:	Bare/Paint/Asph Coat Steel
Tank Cathodic Protection:	Anode
Piping Cathodic Protection:	None
Piping Material:	Galvanized steel
Second Contain Tank:	Galvanized steel
Second Contain Pipe:	Not reported
Tank Dispenser:	Suction
Above/ Under Ground:	Under Ground
AST Base Material:	Not reported
Piping Material Description:	Not reported
Unregulated Tank Registration Date:	Not reported
Compartmental Tank Flag:	Not reported
Heating Product Flag:	Unknown
Haz Waste Generator Id:	Not reported
Product Replaced Date:	Not reported
Sludge Disposal Facility:	Not reported
Comments:	Not reported
Date Added:	10/10/1999 10:56
Date Last Updated:	9/24/2008 13:53
Staff Id Who Did The Last Update:	RSUCHAN

DIAMOND VOGEL NORTH INC (Continued) **1000436953**

In Compliance:	No
Serial Number:	Not reported

TANK ACTION:

MPCA Tank Number:	Not reported
Above Or Underground:	Not reported
Tank Action ID:	Not reported
Contractor Number:	Not reported
Supervisor Number:	Not reported
Tank Action:	Not reported
Action Date:	Not reported
Action Date Unknown:	Not reported
Corrosion Expert Name:	Not reported
Lab Flag:	Not reported
Date Added:	Not reported
Date Last Updated:	Not reported
Staff Id Who Did The Last Update:	Not reported

TANK COMPARTMENT:

MPCA Tank Number:	Not reported
Above Or Underground:	Not reported
Compartment Number:	Not reported
Tank Stored Product Code:	Not reported
Tank Stored Product Desc:	Not reported
Compartment Cap:	Not reported
Heating:	Not reported
Other Desc:	Not reported
Date Added:	Not reported
Date Last Updated:	Not reported
Staff Id Who Did The Last Update:	Not reported

INSTALL REMOVE:

MPCA Tank Number:	Not reported
Number of Dispensers:	Not reported
Tank Construction Material Code:	Not reported
Piping Material:	Not reported
Piping Material Desc:	Not reported
Total Tank Capacity Quantity:	Not reported
Staff Id Who Did The Last Update:	Not reported
INSREM Product:	Not reported
INSREM Product Description:	Not reported
INSREM Action ID:	Not reported
INSREM Action:	Not reported
Action Completed Date:	Not reported
Date Added:	Not reported
Date Last Updated:	Not reported

TABSITE:

Program Interest Id:	191933
Above Or Underground:	Both
Facility Code:	19
Indian Reservation:	No
UST Registration Date:	05/02/1986 00:00:00
AST Registration Date:	08/17/1993 00:00:00
Date Added:	07/23/1992 19:11:05
Date Last Updated:	05/23/2003 09:21:00

DIAMOND VOGEL NORTH INC (Continued) **1000436953**

Staff Id Who Did The Last Update:	SYS
Max Monthly Gallons:	Not reported
Vapor Recovery Installed:	Unknown
Vapor Notify Required:	Unknown

LATLONG:

Program Id:	191933
Latlong ID:	69458
Latitude Degrees:	44
Latitude Minutes:	59
Latitude Seconds:	57.52
Longitude Degrees:	-93
Longitude Minutes:	16
Longitude Seconds:	48.78
Collection Date:	09/17/2001 00:00:00
Latlong Description:	Site along road used for address match
TMSP Added:	10/24/2001 00:00:00
Date Last Updated:	07/14/2004 22:02:59
Staff Id Last Updated:	BOMAN
Coord Source Type:	2
Org Name Source:	MPCA

Click this hyperlink while viewing on your computer to access additional MN_UST: detail in the EDR Site Report.

AST:

TANK:

MPCA Tank Number:	1011
Tank Registration Date:	8/17/1993 0:00
Tank Dual Use:	N
Tank Storage Capacity:	2000
Tank Status:	Active
Tank Stored Product:	Chemical Other Or Unspecified
Tank Construction Material:	Metal
Tank Cathodic Protection:	Not Needed
Piping Cathodic Protection:	Not reported
Piping Material:	Steel/Iron
Second Contain Tank:	Not reported
Second Contain Pipe:	Not reported
Tank Dispenser:	Not reported
Above/Under Ground:	Above Ground
Serial Number:	Not reported
Date Added:	10/10/1999 10:57
Date Last Updated:	9/24/2008 13:53
AST Base Material:	On Supports
Piping Material Desc:	STEEL/IRON
Unregulated Tank Registration Date:	Not reported
Compartmental Tank Flag:	Not reported
Heating Product Flag:	Not reported
Haz Waste Generator Id:	Not reported
Product Replaced Date:	Not reported
Sludge Disposal Facility:	Not reported
Comments:	Not reported
Staff Id Who Did The Last Update:	RSUCHAN
In Compliance:	Yes
Facility Addr 2:	Not reported

DIAMOND VOGEL NORTH INC (Continued) **1000436953**

TANK ACTION:

MPCA Tank Number:	1011
Above Or Underground:	Above Ground
Tank Action ID:	341175
Contractor Number:	Not reported
Supervisor Number:	Not reported
Tank Action:	Install Tank
Action Date:	01/01/1975 00:00:00
Action Date Unknown:	Not reported
Corrosion Expert Name:	Not reported
Lab Flag:	Not reported
Date Added:	05/05/2000 08:30:44
Date Last Updated:	05/04/2002 07:48:11
Staff Id Who Did The Last Update:	TANKS

TANK COMPARTMENT:

MPCA Tank Number:	1011
Above Or Underground:	Above Ground
Compartment Number:	1
Tank Stored Product Code:	7
Tank Stored Product Desc:	xylene
Compartment Cap:	2000
Heating:	No
Other Desc:	Not reported
Date Added:	10/10/1999 10:59:01
Date Last Updated:	06/17/2005 08:02:52
Staff Id Who Did The Last Update:	JHENRY

INSTALL REMOVE:

MPCA Tank Number:	Not reported
Number of Dispensers:	Not reported
Tank Construction Material Code:	Not reported
Piping Material:	Not reported
Piping Material Desc:	Not reported
Total Tank Capacity Quantity:	Not reported
Staff Id Who Did The Last Update:	Not reported
INSREM Product:	Not reported
INSREM Product Description:	Not reported
INSREM Action ID:	Not reported
INSREM Action:	Not reported
Action Completed Date:	Not reported
Date Added:	Not reported
Date Last Updated:	Not reported

TANK:

MPCA Tank Number:	1012
Tank Registration Date:	8/17/1993 0:00
Tank Dual Use:	N
Tank Storage Capacity:	2000
Tank Status:	Active
Tank Stored Product:	Chemical Other Or Unspecified
Tank Construction Material:	Metal
Tank Cathodic Protection:	Not Needed
Piping Cathodic Protection:	Not reported
Piping Material:	Steel/Iron

DIAMOND VOGEL NORTH INC (Continued) **1000436953**

Second Contain Tank:	Not reported
Second Contain Pipe:	Not reported
Tank Dispenser:	Not reported
Above/Under Ground:	Above Ground
Serial Number:	Not reported
Date Added:	10/10/1999 10:57
Date Last Updated:	9/24/2008 13:53
AST Base Material:	On Supports
Piping Material Desc:	STEEL/IRON
Unregulated Tank Registration Date:	Not reported
Compartmental Tank Flag:	Not reported
Heating Product Flag:	Not reported
Haz Waste Generator Id:	Not reported
Product Replaced Date:	Not reported
Sludge Disposal Facility:	Not reported
Comments:	Not reported
Staff Id Who Did The Last Update:	RSUCHAN
In Compliance:	Yes
Facility Addr 2:	Not reported

TANK ACTION:

MPCA Tank Number:	1012
Above Or Underground:	Above Ground
Tank Action ID:	341176
Contractor Number:	Not reported
Supervisor Number:	Not reported
Tank Action:	Install Tank
Action Date:	01/01/1975 00:00:00
Action Date Unknown:	Not reported
Corrosion Expert Name:	Not reported
Lab Flag:	Not reported
Date Added:	05/05/2000 08:30:44
Date Last Updated:	05/04/2002 07:48:11
Staff Id Who Did The Last Update:	TANKS

TANK COMPARTMENT:

MPCA Tank Number:	1012
Above Or Underground:	Above Ground
Compartment Number:	1
Tank Stored Product Code:	7
Tank Stored Product Desc:	toluene
Compartment Cap:	2000
Heating:	No
Other Desc:	Not reported
Date Added:	10/10/1999 10:59:01
Date Last Updated:	06/17/2005 08:04:52
Staff Id Who Did The Last Update:	JHENRY

INSTALL REMOVE:

MPCA Tank Number:	Not reported
Number of Dispensers:	Not reported
Tank Construction Material Code:	Not reported
Piping Material:	Not reported
Piping Material Desc:	Not reported
Total Tank Capacity Quantity:	Not reported
Staff Id Who Did The Last Update:	Not reported
INSREM Product:	Not reported

DIAMOND VOGEL NORTH INC (Continued) **1000436953**

INSREM Product Description:	Not reported
INSREM Action ID:	Not reported
INSREM Action:	Not reported
Action Completed Date:	Not reported
Date Added:	Not reported
Date Last Updated:	Not reported

TANK:

MPCA Tank Number:	1013
Tank Registration Date:	8/17/1993 0:00
Tank Dual Use:	N
Tank Storage Capacity:	2000
Tank Status:	Active
Tank Stored Product:	Chemical Other Or Unspecified
Tank Construction Material:	Metal
Tank Cathodic Protection:	Not Needed
Piping Cathodic Protection:	Not reported
Piping Material:	Steel/Iron
Second Contain Tank:	Not reported
Second Contain Pipe:	Not reported
Tank Dispenser:	Not reported
Above/Under Ground:	Above Ground
Serial Number:	Not reported
Date Added:	10/10/1999 10:57
Date Last Updated:	9/24/2008 13:53
AST Base Material:	On Supports
Piping Material Desc:	STEEL/IRON
Unregulated Tank Registration Date:	Not reported
Compartmental Tank Flag:	Not reported
Heating Product Flag:	Not reported
Haz Waste Generator Id:	Not reported
Product Replaced Date:	Not reported
Sludge Disposal Facility:	Not reported
Comments:	Not reported
Staff Id Who Did The Last Update:	RSUCHAN
In Compliance:	Yes
Facility Addr 2:	Not reported

TANK ACTION:

MPCA Tank Number:	1013
Above Or Underground:	Above Ground
Tank Action ID:	341177
Contractor Number:	Not reported
Supervisor Number:	Not reported
Tank Action:	Install Tank
Action Date:	01/01/1975 00:00:00
Action Date Unknown:	Not reported
Corrosion Expert Name:	Not reported
Lab Flag:	Not reported
Date Added:	05/05/2000 08:30:44
Date Last Updated:	05/04/2002 07:48:11
Staff Id Who Did The Last Update:	TANKS

TANK COMPARTMENT:

MPCA Tank Number:	1013
Above Or Underground:	Above Ground
Compartment Number:	1

DIAMOND VOGEL NORTH INC (Continued) **1000436953**

Tank Stored Product Code:	7
Tank Stored Product Desc:	PM ACETATE
Compartment Cap:	2000
Heating:	No
Other Desc:	Not reported
Date Added:	10/10/1999 10:59:01
Date Last Updated:	06/17/2005 08:06:38
Staff Id Who Did The Last Update:	JHENRY

INSTALL REMOVE:

MPCA Tank Number:	Not reported
Number of Dispensers:	Not reported
Tank Construction Material Code:	Not reported
Piping Material:	Not reported
Piping Material Desc:	Not reported
Total Tank Capacity Quantity:	Not reported
Staff Id Who Did The Last Update:	Not reported
INSREM Product:	Not reported
INSREM Product Description:	Not reported
INSREM Action ID:	Not reported
INSREM Action:	Not reported
Action Completed Date:	Not reported
Date Added:	Not reported
Date Last Updated:	Not reported

TANK:

MPCA Tank Number:	1014
Tank Registration Date:	8/17/1993 0:00
Tank Dual Use:	N
Tank Storage Capacity:	2000
Tank Status:	Active
Tank Stored Product:	Chemical Other Or Unspecified
Tank Construction Material:	Metal
Tank Cathodic Protection:	Not reported
Piping Cathodic Protection:	Not reported
Piping Material:	Steel/Iron
Second Contain Tank:	Not reported
Second Contain Pipe:	Not reported
Tank Dispenser:	Not reported
Above/Under Ground:	Above Ground
Serial Number:	Not reported
Date Added:	10/10/1999 10:57
Date Last Updated:	9/24/2008 13:53
AST Base Material:	On Supports
Piping Material Desc:	STEEL/IRON
Unregulated Tank Registration Date:	Not reported
Compartmental Tank Flag:	Not reported
Heating Product Flag:	Not reported
Haz Waste Generator Id:	Not reported
Product Replaced Date:	Not reported
Sludge Disposal Facility:	Not reported
Comments:	Not reported
Staff Id Who Did The Last Update:	RSUCHAN
In Compliance:	Yes
Facility Addr 2:	Not reported

DIAMOND VOGEL NORTH INC (Continued) **1000436953**

TANK ACTION:

MPCA Tank Number:	1014
Above Or Underground:	Above Ground
Tank Action ID:	341178
Contractor Number:	Not reported
Supervisor Number:	Not reported
Tank Action:	Install Tank
Action Date:	01/01/1975 00:00:00
Action Date Unknown:	Not reported
Corrosion Expert Name:	Not reported
Lab Flag:	Not reported
Date Added:	05/05/2000 08:30:44
Date Last Updated:	05/04/2002 07:48:11
Staff Id Who Did The Last Update:	TANKS

TANK COMPARTMENT:

MPCA Tank Number:	1014
Above Or Underground:	Above Ground
Compartment Number:	1
Tank Stored Product Code:	7
Tank Stored Product Desc:	METHYL ISOBUTYL KETONE
Compartment Cap:	2000
Heating:	No
Other Desc:	Not reported
Date Added:	10/10/1999 10:59:01
Date Last Updated:	06/17/2005 08:09:10
Staff Id Who Did The Last Update:	JHENRY

INSTALL REMOVE:

MPCA Tank Number:	Not reported
Number of Dispensers:	Not reported
Tank Construction Material Code:	Not reported
Piping Material:	Not reported
Piping Material Desc:	Not reported
Total Tank Capacity Quantity:	Not reported
Staff Id Who Did The Last Update:	Not reported
INSREM Product:	Not reported
INSREM Product Description:	Not reported
INSREM Action ID:	Not reported
INSREM Action:	Not reported
Action Completed Date:	Not reported
Date Added:	Not reported
Date Last Updated:	Not reported

TANK:

MPCA Tank Number:	1015
Tank Registration Date:	8/17/1993 0:00
Tank Dual Use:	N
Tank Storage Capacity:	6000
Tank Status:	Active
Tank Stored Product:	Chemical Other Or Unspecified
Tank Construction Material:	Metal
Tank Cathodic Protection:	Not reported
Piping Cathodic Protection:	Not reported
Piping Material:	Steel/Iron

DIAMOND VOGEL NORTH INC (Continued) **1000436953**

Second Contain Tank:	Doublewall Tank
Second Contain Pipe:	Not reported
Tank Dispenser:	Not reported
Above/Under Ground:	Above Ground
Serial Number:	Not reported
Date Added:	10/10/1999 10:57
Date Last Updated:	9/24/2008 13:53
AST Base Material:	Concrete Slab
Piping Material Desc:	STEEL/IRON
Unregulated Tank Registration Date:	Not reported
Compartmental Tank Flag:	Not reported
Heating Product Flag:	Not reported
Haz Waste Generator Id:	Not reported
Product Replaced Date:	Not reported
Sludge Disposal Facility:	Not reported
Comments:	Not reported
Staff Id Who Did The Last Update:	RSUCHAN
In Compliance:	Yes
Facility Addr 2:	Not reported

TANK ACTION:

MPCA Tank Number:	1015
Above Or Underground:	Above Ground
Tank Action ID:	341179
Contractor Number:	Not reported
Supervisor Number:	Not reported
Tank Action:	Install Tank
Action Date:	01/01/1975 00:00:00
Action Date Unknown:	Not reported
Corrosion Expert Name:	Not reported
Lab Flag:	Not reported
Date Added:	05/05/2000 08:30:44
Date Last Updated:	05/04/2002 07:48:11
Staff Id Who Did The Last Update:	TANKS

TANK COMPARTMENT:

MPCA Tank Number:	1015
Above Or Underground:	Above Ground
Compartment Number:	1
Tank Stored Product Code:	7
Tank Stored Product Desc:	POLYOL
Compartment Cap:	6000
Heating:	Not reported
Other Desc:	Not reported
Date Added:	10/10/1999 10:59:01
Date Last Updated:	05/04/2002 07:48:11
Staff Id Who Did The Last Update:	TANKS

INSTALL REMOVE:

MPCA Tank Number:	Not reported
Number of Dispensers:	Not reported
Tank Construction Material Code:	Not reported
Piping Material:	Not reported
Piping Material Desc:	Not reported
Total Tank Capacity Quantity:	Not reported
Staff Id Who Did The Last Update:	Not reported
INSREM Product:	Not reported

DIAMOND VOGEL NORTH INC (Continued) **1000436953**

INSREM Product Description:	Not reported
INSREM Action ID:	Not reported
INSREM Action:	Not reported
Action Completed Date:	Not reported
Date Added:	Not reported
Date Last Updated:	Not reported

TANK:

MPCA Tank Number:	1016
Tank Registration Date:	8/17/1993 0:00
Tank Dual Use:	N
Tank Storage Capacity:	2500
Tank Status:	Active
Tank Stored Product:	Chemical Other Or Unspecified
Tank Construction Material:	Metal
Tank Cathodic Protection:	Not reported
Piping Cathodic Protection:	Not reported
Piping Material:	Steel/Iron
Second Contain Tank:	Not reported
Second Contain Pipe:	Not reported
Tank Dispenser:	Not reported
Above/Under Ground:	Above Ground
Serial Number:	Not reported
Date Added:	10/10/1999 10:57
Date Last Updated:	9/24/2008 13:53
AST Base Material:	Concrete Slab
Piping Material Desc:	STEEL/IRON
Unregulated Tank Registration Date:	Not reported
Compartmental Tank Flag:	Not reported
Heating Product Flag:	Not reported
Haz Waste Generator Id:	Not reported
Product Replaced Date:	Not reported
Sludge Disposal Facility:	Not reported
Comments:	Not reported
Staff Id Who Did The Last Update:	RSUCHAN
In Compliance:	Yes
Facility Addr 2:	Not reported

TANK ACTION:

MPCA Tank Number:	1016
Above Or Underground:	Above Ground
Tank Action ID:	341180
Contractor Number:	Not reported
Supervisor Number:	Not reported
Tank Action:	Install Tank
Action Date:	01/01/1975 00:00:00
Action Date Unknown:	Not reported
Corrosion Expert Name:	Not reported
Lab Flag:	Not reported
Date Added:	05/05/2000 08:30:44
Date Last Updated:	05/04/2002 07:48:11
Staff Id Who Did The Last Update:	TANKS

TANK COMPARTMENT:

MPCA Tank Number:	1016
Above Or Underground:	Above Ground
Compartment Number:	1

DIAMOND VOGEL NORTH INC (Continued) **1000436953**

Tank Stored Product Code:	7
Tank Stored Product Desc:	URETHANE RESIN-process tank
Compartment Cap:	2500
Heating:	No
Other Desc:	Not reported
Date Added:	10/10/1999 10:59:01
Date Last Updated:	08/25/2005 15:37:54
Staff Id Who Did The Last Update:	JHENRY

INSTALL REMOVE:

MPCA Tank Number:	Not reported
Number of Dispensers:	Not reported
Tank Construction Material Code:	Not reported
Piping Material:	Not reported
Piping Material Desc:	Not reported
Total Tank Capacity Quantity:	Not reported
Staff Id Who Did The Last Update:	Not reported
INSREM Product:	Not reported
INSREM Product Description:	Not reported
INSREM Action ID:	Not reported
INSREM Action:	Not reported
Action Completed Date:	Not reported
Date Added:	Not reported
Date Last Updated:	Not reported

TANK:

MPCA Tank Number:	1018
Tank Registration Date:	8/9/2005 0:00
Tank Dual Use:	N
Tank Storage Capacity:	6000
Tank Status:	Active
Tank Stored Product:	Not reported
Tank Construction Material:	Bare/Paint/Asph Coat Steel
Tank Cathodic Protection:	Not reported
Piping Cathodic Protection:	Not reported
Piping Material:	Steel/Iron
Second Contain Tank:	Not reported
Second Contain Pipe:	Not reported
Tank Dispenser:	Not reported
Above/Under Ground:	Above Ground
Serial Number:	Not reported
Date Added:	8/25/2005 15:57
Date Last Updated:	9/24/2008 13:53
AST Base Material:	Concrete Slab
Piping Material Desc:	Not reported
Unregulated Tank Registration Date:	Not reported
Compartmental Tank Flag:	Not reported
Heating Product Flag:	Not reported
Haz Waste Generator Id:	Not reported
Product Replaced Date:	Not reported
Sludge Disposal Facility:	Not reported
Comments:	Not reported
Staff Id Who Did The Last Update:	RSUCHAN
In Compliance:	Yes
Facility Addr 2:	Not reported

DIAMOND VOGEL NORTH INC (Continued) **1000436953**

TANK ACTION:

MPCA Tank Number:	1018
Above Or Underground:	Above Ground
Tank Action ID:	896625
Contractor Number:	Not reported
Supervisor Number:	Not reported
Tank Action:	Install Tank
Action Date:	06/01/1969 00:00:00
Action Date Unknown:	Not reported
Corrosion Expert Name:	Not reported
Lab Flag:	Not reported
Date Added:	08/25/2005 16:05:37
Date Last Updated:	08/25/2005 16:05:37
Staff Id Who Did The Last Update:	JHENRY

TANK COMPARTMENT:

MPCA Tank Number:	1018
Above Or Underground:	Above Ground
Compartment Number:	1
Tank Stored Product Code:	Not reported
Tank Stored Product Desc:	Not reported
Compartment Cap:	6000
Heating:	No
Other Desc:	Not reported
Date Added:	08/25/2005 15:57:55
Date Last Updated:	08/25/2005 15:57:55
Staff Id Who Did The Last Update:	JHENRY

INSTALL REMOVE:

MPCA Tank Number:	Not reported
Number of Dispensers:	Not reported
Tank Construction Material Code:	Not reported
Piping Material:	Not reported
Piping Material Desc:	Not reported
Total Tank Capacity Quantity:	Not reported
Staff Id Who Did The Last Update:	Not reported
INSREM Product:	Not reported
INSREM Product Description:	Not reported
INSREM Action ID:	Not reported
INSREM Action:	Not reported
Action Completed Date:	Not reported
Date Added:	Not reported
Date Last Updated:	Not reported

TANK:

MPCA Tank Number:	1019
Tank Registration Date:	8/9/2005 0:00
Tank Dual Use:	N
Tank Storage Capacity:	6000
Tank Status:	Active
Tank Stored Product:	Chemical Other Or Unspecified
Tank Construction Material:	Bare/Paint/Asph Coat Steel
Tank Cathodic Protection:	Not reported
Piping Cathodic Protection:	Not reported
Piping Material:	Steel/Iron

DIAMOND VOGEL NORTH INC (Continued) **1000436953**

Second Contain Tank:	Not reported
Second Contain Pipe:	Not reported
Tank Dispenser:	Not reported
Above/Under Ground:	Above Ground
Serial Number:	Not reported
Date Added:	8/25/2005 16:06
Date Last Updated:	9/24/2008 13:53
AST Base Material:	Concrete Slab
Piping Material Desc:	Not reported
Unregulated Tank Registration Date:	Not reported
Compartmental Tank Flag:	Not reported
Heating Product Flag:	Not reported
Haz Waste Generator Id:	Not reported
Product Replaced Date:	Not reported
Sludge Disposal Facility:	Not reported
Comments:	Not reported
Staff Id Who Did The Last Update:	RSUCHAN
In Compliance:	Yes
Facility Addr 2:	Not reported

TANK ACTION:

MPCA Tank Number:	1019
Above Or Underground:	Above Ground
Tank Action ID:	896626
Contractor Number:	Not reported
Supervisor Number:	Not reported
Tank Action:	Install Tank
Action Date:	06/01/1969 00:00:00
Action Date Unknown:	Not reported
Corrosion Expert Name:	Not reported
Lab Flag:	Not reported
Date Added:	08/25/2005 16:07:17
Date Last Updated:	08/25/2005 16:07:17
Staff Id Who Did The Last Update:	JHENRY

TANK COMPARTMENT:

MPCA Tank Number:	1019
Above Or Underground:	Above Ground
Compartment Number:	1
Tank Stored Product Code:	7
Tank Stored Product Desc:	epoxy resin
Compartment Cap:	6000
Heating:	No
Other Desc:	Not reported
Date Added:	08/25/2005 16:06:23
Date Last Updated:	08/25/2005 16:06:23
Staff Id Who Did The Last Update:	JHENRY

INSTALL REMOVE:

MPCA Tank Number:	Not reported
Number of Dispensers:	Not reported
Tank Construction Material Code:	Not reported
Piping Material:	Not reported
Piping Material Desc:	Not reported
Total Tank Capacity Quantity:	Not reported
Staff Id Who Did The Last Update:	Not reported
INSREM Product:	Not reported

DIAMOND VOGEL NORTH INC (Continued) **1000436953**

INSREM Product Description:	Not reported
INSREM Action ID:	Not reported
INSREM Action:	Not reported
Action Completed Date:	Not reported
Date Added:	Not reported
Date Last Updated:	Not reported

TANK:

MPCA Tank Number:	H01
Tank Registration Date:	9/28/2006 0:00
Tank Dual Use:	N
Tank Storage Capacity:	4000
Tank Status:	Active
Tank Stored Product:	Chemical Other Or Unspecified
Tank Construction Material:	Bare/Paint/Asph Coat Steel
Tank Cathodic Protection:	Not reported
Piping Cathodic Protection:	Not reported
Piping Material:	Steel/Iron
Second Contain Tank:	Not reported
Second Contain Pipe:	Not reported
Tank Dispenser:	Not reported
Above/Under Ground:	Above Ground
Serial Number:	Not reported
Date Added:	10/6/2006 17:41
Date Last Updated:	9/24/2008 13:53
AST Base Material:	Located Indoors
Piping Material Desc:	Not reported
Unregulated Tank Registration Date:	Not reported
Compartmental Tank Flag:	Not reported
Heating Product Flag:	Not reported
Haz Waste Generator Id:	Not reported
Product Replaced Date:	Not reported
Sludge Disposal Facility:	Not reported
Comments:	Not reported
Staff Id Who Did The Last Update:	RSUCHAN
In Compliance:	Yes
Facility Addr 2:	Not reported

TANK ACTION:

MPCA Tank Number:	H01
Above Or Underground:	Above Ground
Tank Action ID:	908172
Contractor Number:	Not reported
Supervisor Number:	Not reported
Tank Action:	11
Action Date:	10/01/1966 00:00:00
Action Date Unknown:	Not reported
Corrosion Expert Name:	Not reported
Lab Flag:	Not reported
Date Added:	10/06/2006 17:43:14
Date Last Updated:	10/06/2006 17:46:13
Staff Id Who Did The Last Update:	JHENRY

TANK COMPARTMENT:

MPCA Tank Number:	H01
Above Or Underground:	Above Ground
Compartment Number:	1

DIAMOND VOGEL NORTH INC (Continued) **1000436953**

Tank Stored Product Code:	7
Tank Stored Product Desc:	POLYMERIC ISOCYANATE
Compartment Cap:	4000
Heating:	No
Other Desc:	Not reported
Date Added:	10/06/2006 17:41:37
Date Last Updated:	10/06/2006 17:41:37
Staff Id Who Did The Last Update:	JHENRY

INSTALL REMOVE:

MPCA Tank Number:	Not reported
Number of Dispensers:	Not reported
Tank Construction Material Code:	Not reported
Piping Material:	Not reported
Piping Material Desc:	Not reported
Total Tank Capacity Quantity:	Not reported
Staff Id Who Did The Last Update:	Not reported
INSREM Product:	Not reported
INSREM Product Description:	Not reported
INSREM Action ID:	Not reported
INSREM Action:	Not reported
Action Completed Date:	Not reported
Date Added:	Not reported
Date Last Updated:	Not reported

TANK:

MPCA Tank Number:	H02
Tank Registration Date:	9/28/2006 0:00
Tank Dual Use:	N
Tank Storage Capacity:	4000
Tank Status:	Active
Tank Stored Product:	Chemical Other Or Unspecified
Tank Construction Material:	Bare/Paint/Asph Coat Steel
Tank Cathodic Protection:	Not reported
Piping Cathodic Protection:	Not reported
Piping Material:	Steel/Iron
Second Contain Tank:	Not reported
Second Contain Pipe:	Not reported
Tank Dispenser:	Not reported
Above/Under Ground:	Above Ground
Serial Number:	Not reported
Date Added:	10/6/2006 17:44
Date Last Updated:	9/24/2008 13:53
AST Base Material:	Located Indoors
Piping Material Desc:	Not reported
Unregulated Tank Registration Date:	Not reported
Compartmental Tank Flag:	Not reported
Heating Product Flag:	Not reported
Haz Waste Generator Id:	Not reported
Product Replaced Date:	Not reported
Sludge Disposal Facility:	Not reported
Comments:	Not reported
Staff Id Who Did The Last Update:	RSUCHAN
In Compliance:	Yes
Facility Addr 2:	Not reported

DIAMOND VOGEL NORTH INC (Continued) **1000436953**

TANK ACTION:

MPCA Tank Number:	H02
Above Or Underground:	Above Ground
Tank Action ID:	908174
Contractor Number:	Not reported
Supervisor Number:	Not reported
Tank Action:	11
Action Date:	10/01/1966 00:00:00
Action Date Unknown:	Not reported
Corrosion Expert Name:	Not reported
Lab Flag:	Not reported
Date Added:	10/06/2006 17:45:56
Date Last Updated:	10/06/2006 17:45:56
Staff Id Who Did The Last Update:	JHENRY

TANK COMPARTMENT:

MPCA Tank Number:	H02
Above Or Underground:	Above Ground
Compartment Number:	1
Tank Stored Product Code:	7
Tank Stored Product Desc:	POLYMERIC ISOCYANATE
Compartment Cap:	4000
Heating:	No
Other Desc:	Not reported
Date Added:	10/06/2006 17:44:30
Date Last Updated:	10/06/2006 17:44:30
Staff Id Who Did The Last Update:	JHENRY

INSTALL REMOVE:

MPCA Tank Number:	Not reported
Number of Dispensers:	Not reported
Tank Construction Material Code:	Not reported
Piping Material:	Not reported
Piping Material Desc:	Not reported
Total Tank Capacity Quantity:	Not reported
Staff Id Who Did The Last Update:	Not reported
INSREM Product:	Not reported
INSREM Product Description:	Not reported
INSREM Action ID:	Not reported
INSREM Action:	Not reported
Action Completed Date:	Not reported
Date Added:	Not reported
Date Last Updated:	Not reported

TABSITE:

Program Interest Id:	191933
Above Or Underground:	Both
Facility Code:	19
Indian Reservation:	No
UST Registration Date:	05/02/1986 00:00:00
AST Registration Date:	08/17/1993 00:00:00
Date Added:	07/23/1992 19:11:05
Date Last Updated:	05/23/2003 09:21:00
Staff Id Who Did The Last Update:	SYS
Max Monthly Gallons:	Not reported

DIAMOND VOGEL NORTH INC (Continued) **1000436953**

Vapor Recovery Installed: Unknown
Vapor Notify Required: Unknown

LATLONG:
Program Id: 191933
Latlong ID: 69458
Latitude Degrees: 44
Latitude Minutes: 59
Latitude Seconds: 57.52
Longitude Degrees: -93
Longitude Minutes: 16
Longitude Seconds: 48.78
Collection Date: 09/17/2001 00:00:00
Latlong Description: Site along road used for address match
TMSP Added: 10/24/2001 00:00:00
Date Last Updated: 07/14/2004 22:02:59
Staff Id Last Updated: BOMAN
Coord Source Type: 2
Org Name Source: MPCA

Click this hyperlink while viewing on your computer to access additional MN AST: detail in the EDR Site Report.

WI MANIFEST:
Year: 04
EPA ID: MND006250799
FID: 999196220
ACT Code: 201
ACT Status: A
ACT Code 1: 201
ACT Name: HW Generator - Large
Contact First Name: KATHLEEN
Contact Last Name: BRINDA
Contact Title: Not reported
Contact Address: 2020 N SECOND ST
Contact State: MN
Contact City: MINNEAPOLIS
Contact Zip: 55411
Contact Telephone: 6125214707
Contact Extention: Not reported
Contact Email Address: Not reported
WI MANIFEST SHIP: -
Manifest DOC ID: Not reported
Copy Type: Not reported
Gen EPA ID: Not reported
Gen Date: Not reported
TSD Date: Not reported
TSD EPA ID: Not reported
GEN Copy Revd Date: Not reported
TSG Copy Revd Date: Not reported
Manifest DOC ID: Not reported
Waste Page No: Not reported
Waste Line No: Not reported
Waste Code: Not reported
Waste Amount: Not reported
Unit of Measure: Not reported

DIAMOND VOGEL NORTH INC (Continued) **1000436953**

Waste LBS: Not reported

WI MANIFEST TRANS: -
Mifest DOC ID: Not reported
TRAN EPA ID: Not reported
TRAN ORDER NO: Not reported
TRAN Date: Not reported

Manifest DOC ID: Not reported
Waste Page No: Not reported
Waste Line No: Not reported
Waste Code: Not reported
Waste Amount: Not reported
Unit of Measure: Not reported
Waste LBS: Not reported

Year: 05
EPA ID: MND006250799
FID: 999196220
ACT Code: 201
ACT Status: A
ACT Code 1: 201
ACT Name: HW Generator - Large
Contact First Name: KATHLEEN
Contact Last Name: BRINDA
Contact Title: Not reported
Contact Address: 2020 N SECOND ST
Contact State: MN
Contact City: MINNEAPOLIS
Contact Zip: 55411
Contact Telephone: 6125214707
Contact Extention: Not reported
Contact Email Address: Not reported
WI MANIFEST SHIP: -
Manifest DOC ID: Not reported
Copy Type: Not reported
Gen EPA ID: Not reported
Gen Date: Not reported
TSD Date: Not reported
TSD EPA ID: Not reported
GEN Copy Revd Date: Not reported
TSG Copy Revd Date: Not reported
Manifest DOC ID: Not reported
Waste Page No: Not reported
Waste Line No: Not reported
Waste Code: Not reported
Waste Amount: Not reported
Unit of Measure: Not reported
Waste LBS: Not reported

WI MANIFEST TRANS: -
Mifest DOC ID: Not reported
TRAN EPA ID: Not reported
TRAN ORDER NO: Not reported
TRAN Date: Not reported

DIAMOND VOGEL NORTH INC (Continued) **1000436953**

Manifest DOC ID: Not reported
Waste Page No: Not reported
Waste Line No: Not reported
Waste Code: Not reported
Waste Amount: Not reported
Unit of Measure: Not reported
Waste LBS: Not reported

Year: 06
EPA ID: MND006250799
FID: 999196220
ACT Code: 201
ACT Status: A
ACT Code 1: 201
ACT Name: HW Generator - Large
Contact First Name: KATHLEEN
Contact Last Name: BRINDA
Contact Title: Not reported
Contact Address: 2020 N SECOND ST
Contact State: MN
Contact City: MINNEAPOLIS
Contact Zip: 55411
Contact Telephone: 6125214707
Contact Extention: Not reported
Contact Email Address: Not reported
WI MANIFEST SHIP: -
Manifest DOC ID: Not reported
Copy Type: Not reported
Gen EPA ID: Not reported
Gen Date: Not reported
TSD Date: Not reported
TSD EPA ID: Not reported
GEN Copy Revd Date: Not reported
TSG Copy Revd Date: Not reported
Manifest DOC ID: Not reported
Waste Page No: Not reported
Waste Line No: Not reported
Waste Code: Not reported
Waste Amount: Not reported
Unit of Measure: Not reported
Waste LBS: Not reported

WI MANIFEST TRANS: -
Mifest DOC ID: Not reported
TRAN EPA ID: Not reported
TRAN ORDER NO: Not reported
TRAN Date: Not reported

Manifest DOC ID: Not reported
Waste Page No: Not reported
Waste Line No: Not reported
Waste Code: Not reported
Waste Amount: Not reported
Unit of Measure: Not reported
Waste LBS: Not reported

DIAMOND VOGEL NORTH INC (Continued) **1000436953**

Year:	07
EPA ID:	MND006250799
FID:	999196220
ACT Code:	201
ACT Status:	A
ACT Code 1:	201
ACT Name:	HW Generator - Large
Contact First Name:	KATHLEEN
Contact Last Name:	BRINDA
Contact Title:	Not reported
Contact Address:	2020 N SECOND ST
Contact State:	MN
Contact City:	MINNEAPOLIS
Contact Zip:	55411
Contact Telephone:	6125214707
Contact Extention:	Not reported
Contact Email Address:	Not reported
WI MANIFEST SHIP:	-
Manifest DOC ID:	Not reported
Copy Type:	Not reported
Gen EPA ID:	Not reported
Gen Date:	Not reported
TSD Date:	Not reported
TSD EPA ID:	Not reported
GEN Copy Revd Date:	Not reported
TSG Copy Revd Date:	Not reported
Manifest DOC ID:	Not reported
Waste Page No:	Not reported
Waste Line No:	Not reported
Waste Code:	Not reported
Waste Amount:	Not reported
Unit of Measure:	Not reported
Waste LBS:	Not reported

WI MANIFEST TRANS:	-
Mifest DOC ID:	Not reported
TRAN EPA ID:	Not reported
TRAN ORDER NO:	Not reported
TRAN Date:	Not reported

Manifest DOC ID:	Not reported
Waste Page No:	Not reported
Waste Line No:	Not reported
Waste Code:	Not reported
Waste Amount:	Not reported
Unit of Measure:	Not reported
Waste LBS:	Not reported

AW274 **THE RITZ THEATER** **UST** **U003864759**
NE **343 13TH AVE NE** **N/A**
1/4-1/2 **MINNEAPOLIS, MN 55413**
0.429 mi.
2264 ft. **Site 7 of 10 in cluster AW**

Relative:
Higher

Actual:
837 ft.

UST:

TANK:

MPCA Tank Number:	1
Tank Registration Date:	Not reported
Tank Storage Capacity:	5000
Tank Dual Use:	N
Tank Status:	**Tank Site Deleted**
Tank Stored Product:	Fuel Oil
Tank Construction Material:	Not reported
Tank Cathodic Protection:	Not reported
Piping Cathodic Protection:	Not reported
Piping Material:	Not reported
Second Contain Tank:	Not reported
Second Contain Pipe:	Not reported
Tank Dispenser:	Not reported
Above/ Under Ground:	Under Ground
AST Base Material:	Not reported
Piping Material Description:	Not reported
Unregulated Tank Registration Date:	6/19/2001 0:00
Compartmental Tank Flag:	Not reported
Heating Product Flag:	Not reported
Haz Waste Generator Id:	Not reported
Product Replaced Date:	Not reported
Sludge Disposal Facility:	Not reported
Comments:	Not reported
Date Added:	6/20/2001 7:38
Date Last Updated:	10/29/2007 20:26
Staff Id Who Did The Last Update:	SYSTEM
In Compliance:	Yes
Serial Number:	Not reported

TANK ACTION:

MPCA Tank Number:	Not reported
Above Or Underground:	Not reported
Tank Action ID:	Not reported
Contractor Number:	Not reported
Supervisor Number:	Not reported
Tank Action:	Not reported
Action Date:	Not reported
Action Date Unknown:	Not reported
Corrosion Expert Name:	Not reported
Lab Flag:	Not reported
Date Added:	Not reported
Date Last Updated:	Not reported
Staff Id Who Did The Last Update:	Not reported

TANK COMPARTMENT:

MPCA Tank Number:	Not reported
Above Or Underground:	Not reported
Compartment Number:	Not reported
Tank Stored Product Code:	Not reported
Tank Stored Product Desc:	Not reported
Compartment Cap:	Not reported

THE RITZ THEATER (Continued) **U003864759**

Heating:	Not reported
Other Desc:	Not reported
Date Added:	Not reported
Date Last Updated:	Not reported
Staff Id Who Did The Last Update:	Not reported

INSTALL REMOVE:

MPCA Tank Number:	Not reported
Number of Dispensers:	Not reported
Tank Construction Material Code:	Not reported
Piping Material:	Not reported
Piping Material Desc:	Not reported
Total Tank Capacity Quantity:	Not reported
Staff Id Who Did The Last Update:	Not reported
INSREM Product:	Not reported
INSREM Product Description:	Not reported
INSREM Action ID:	Not reported
INSREM Action:	Not reported
Action Completed Date:	Not reported
Date Added:	Not reported
Date Last Updated:	Not reported

TANK:

MPCA Tank Number:	2
Tank Registration Date:	Not reported
Tank Storage Capacity:	5000
Tank Dual Use:	N
Tank Status:	**Tank Site Deleted**
Tank Stored Product:	Fuel Oil
Tank Construction Material:	Not reported
Tank Cathodic Protection:	Not reported
Piping Cathodic Protection:	Not reported
Piping Material:	Not reported
Second Contain Tank:	Not reported
Second Contain Pipe:	Not reported
Tank Dispenser:	Not reported
Above/ Under Ground:	Under Ground
AST Base Material:	Not reported
Piping Material Description:	Not reported
Unregulated Tank Registration Date:	6/19/2001 0:00
Compartmental Tank Flag:	Not reported
Heating Product Flag:	Not reported
Haz Waste Generator Id:	Not reported
Product Replaced Date:	Not reported
Sludge Disposal Facility:	Not reported
Comments:	Not reported
Date Added:	6/20/2001 7:39
Date Last Updated:	10/29/2007 20:26
Staff Id Who Did The Last Update:	SYSTEM
In Compliance:	Yes
Serial Number:	Not reported

TANK ACTION:

MPCA Tank Number:	Not reported
Above Or Underground:	Not reported
Tank Action ID:	Not reported
Contractor Number:	Not reported

THE RITZ THEATER (Continued) **U003864759**

Supervisor Number:	Not reported
Tank Action:	Not reported
Action Date:	Not reported
Action Date Unknown:	Not reported
Corrosion Expert Name:	Not reported
Lab Flag:	Not reported
Date Added:	Not reported
Date Last Updated:	Not reported
Staff Id Who Did The Last Update:	Not reported

TANK COMPARTMENT:

MPCA Tank Number:	Not reported
Above Or Underground:	Not reported
Compartment Number:	Not reported
Tank Stored Product Code:	Not reported
Tank Stored Product Desc:	Not reported
Compartment Cap:	Not reported
Heating:	Not reported
Other Desc:	Not reported
Date Added:	Not reported
Date Last Updated:	Not reported
Staff Id Who Did The Last Update:	Not reported

INSTALL REMOVE:

MPCA Tank Number:	Not reported
Number of Dispensers:	Not reported
Tank Construction Material Code:	Not reported
Piping Material:	Not reported
Piping Material Desc:	Not reported
Total Tank Capacity Quantity:	Not reported
Staff Id Who Did The Last Update:	Not reported
INSREM Product:	Not reported
INSREM Product Description:	Not reported
INSREM Action ID:	Not reported
INSREM Action:	Not reported
Action Completed Date:	Not reported
Date Added:	Not reported
Date Last Updated:	Not reported

TABSITE:

Program Interest Id:	231212
Above Or Underground:	Under Ground
Facility Code:	11
Indian Reservation:	No
UST Registration Date:	Not reported
AST Registration Date:	Not reported
Date Added:	06/20/2001 07:37:49
Date Last Updated:	05/05/2006 06:53:31
Staff Id Who Did The Last Update:	RSUCHAN
Max Monthly Gallons:	Not reported
Vapor Recovery Installed:	Unknown
Vapor Notify Required:	Unknown

LATLONG:

Program Id:	Not reported

THE RITZ THEATER (Continued) **U003864759**

Latlong ID:	Not reported
Latitude Degrees:	Not reported
Latitude Minutes:	Not reported
Latitude Seconds:	Not reported
Longitude Degrees:	Not reported
Longitude Minutes:	Not reported
Longitude Seconds:	Not reported
Collection Date:	Not reported
Latlong Description:	Not reported
TMSP Added:	Not reported
Date Last Updated:	Not reported
Staff Id Last Updated:	Not reported
Coord Source Type:	Not reported
Org Name Source:	Not reported

Click this hyperlink while viewing on your computer to access additional MN_UST: detail in the EDR Site Report.

AW275 **RITZ THEATER** **UST** **U004022941**
NE **343 13TH AVE NE** **N/A**
1/4-1/2 **MINNEAPOLIS, MN 55413**
0.429 mi.
2264 ft. **Site 8 of 10 in cluster AW**

Relative:
Higher

Actual:
837 ft.

UST:

TANK:

MPCA Tank Number:	1
Tank Registration Date:	Not reported
Tank Storage Capacity:	Not reported
Tank Dual Use:	N
Tank Status:	**Removed**
Tank Stored Product:	Fuel Oil
Tank Construction Material:	Bare/Paint/Asph Coat Steel
Tank Cathodic Protection:	Not reported
Piping Cathodic Protection:	Not reported
Piping Material:	Steel/Iron
Second Contain Tank:	Steel/Iron
Second Contain Pipe:	Not reported
Tank Dispenser:	Not reported
Above/ Under Ground:	Under Ground
AST Base Material:	Not reported
Piping Material Description:	Not reported
Unregulated Tank Registration Date:	12/27/2005 0:00
Compartmental Tank Flag:	Not reported
Heating Product Flag:	Yes
Haz Waste Generator Id:	Not reported
Product Replaced Date:	Not reported
Sludge Disposal Facility:	Not reported
Comments:	Not reported
Date Added:	1/9/2006 7:53
Date Last Updated:	9/24/2008 14:13
Staff Id Who Did The Last Update:	RSUCHAN
In Compliance:	Yes
Serial Number:	Not reported

TANK ACTION:

MPCA Tank Number:	Not reported
Above Or Underground:	Not reported

RITZ THEATER (Continued) **U004022941**

Tank Action ID:	Not reported
Contractor Number:	Not reported
Supervisor Number:	Not reported
Tank Action:	Not reported
Action Date:	Not reported
Action Date Unknown:	Not reported
Corrosion Expert Name:	Not reported
Lab Flag:	Not reported
Date Added:	Not reported
Date Last Updated:	Not reported
Staff Id Who Did The Last Update:	Not reported

TANK COMPARTMENT:

MPCA Tank Number:	Not reported
Above Or Underground:	Not reported
Compartment Number:	Not reported
Tank Stored Product Code:	Not reported
Tank Stored Product Desc:	Not reported
Compartment Cap:	Not reported
Heating:	Not reported
Other Desc:	Not reported
Date Added:	Not reported
Date Last Updated:	Not reported
Staff Id Who Did The Last Update:	Not reported

INSTALL REMOVE:

MPCA Tank Number:	Not reported
Number of Dispensers:	Not reported
Tank Construction Material Code:	Not reported
Piping Material:	Not reported
Piping Material Desc:	Not reported
Total Tank Capacity Quantity:	Not reported
Staff Id Who Did The Last Update:	Not reported
INSREM Product:	Not reported
INSREM Product Description:	Not reported
INSREM Action ID:	Not reported
INSREM Action:	Not reported
Action Completed Date:	Not reported
Date Added:	Not reported
Date Last Updated:	Not reported

TABSITE:

Program Interest Id:	342498
Above Or Underground:	Under Ground
Facility Code:	31
Indian Reservation:	No
UST Registration Date:	Not reported
AST Registration Date:	Not reported
Date Added:	01/09/2006 07:51:33
Date Last Updated:	05/05/2006 06:53:32
Staff Id Who Did The Last Update:	RSUCHAN
Max Monthly Gallons:	Not reported
Vapor Recovery Installed:	Not reported
Vapor Notify Required:	Not reported

RITZ THEATER (Continued) **U004022941**

LATLONG:

Program Id:	342498
Latlong ID:	79354
Latitude Degrees:	44
Latitude Minutes:	56
Latitude Seconds:	22.24
Longitude Degrees:	-93
Longitude Minutes:	13
Longitude Seconds:	23.64
Collection Date:	09/28/2005 00:00:00
Latlong Description:	Not reported
TMSP Added:	10/12/2005 14:22:03
Date Last Updated:	10/12/2005 14:22:03
Staff Id Last Updated:	Import
Coord Source Type:	2
Org Name Source:	Beth Brown

AW276 **RITZ THEATRE** **FINDS** **1004739990**
NE **343 13TH AVE NE** **RCRA-NonGen** **MNR000105759**
1/4-1/2 **MINNEAPOLIS, MN 55406**
0.429 mi.
2264 ft. **Site 9 of 10 in cluster AW**

Relative:
Higher

Actual:
837 ft.

FINDS:

Registry ID: 110008829401

Environmental Interest/Information System
RCRAInfo is a national information system that supports the Resource Conservation and Recovery Act (RCRA) program through the tracking of events and activities related to facilities that generate, transport, and treat, store, or dispose of hazardous waste. RCRAInfo allows RCRA program staff to track the notification, permit, compliance, and corrective action activities required under RCRA.

RCRA-NonGen:

Date form received by agency:	07/20/2001
Facility name:	RITZ THEATRE
Facility address:	343 13TH AVE NE MINNEAPOLIS, MN 55406
EPA ID:	MNR000105759
Mailing address:	14000 VEIT PL ROGERS, MN 55374
Contact:	HARLEY FOSTER
Contact address:	14000 VEIT PL ROGERS, MN 55374
Contact country:	US
Contact telephone:	(763) 428-2242
Contact email:	Not reported
EPA Region:	05
Classification:	Non-Generator
Description:	Handler: Non-Generators do not presently generate hazardous waste

Owner/Operator Summary:

Owner/operator name:	MPCA

RITZ THEATRE (Continued) **1004739990**

Owner/operator address: CROWN ROLLER MILLS SUITE 200
MINNEAPOLIS, MN 55406
Owner/operator country: Not reported
Owner/operator telephone: (612) 363-4157
Legal status: Private
Owner/Operator Type: Owner
Owner/Op start date: 01/01/0001
Owner/Op end date: Not reported

Handler Activities Summary:
U.S. importer of hazardous waste: Unknown
Mixed waste (haz. and radioactive): Unknown
Recycler of hazardous waste: Unknown
Transporter of hazardous waste: Unknown
Treater, storer or disposer of HW: No
Underground injection activity: No
On-site burner exemption: Unknown
Furnace exemption: Unknown
Used oil fuel burner: No
Used oil processor: No
User oil refiner: Unknown
Used oil fuel marketer to burner: No
Used oil Specification marketer: No
Used oil transfer facility: Unknown
Used oil transporter: No
Off-site waste receiver: Commercial status unknown

Hazardous Waste Summary:
Waste code: D008
Waste name: LEAD

Violation Status: No violations found

AW277 **RITZ THEATRE** **LUST** **S107977886**
NE **343 13TH AVE NE** **N/A**
1/4-1/2 **MINNEAPOLIS, MN**
0.429 mi.
2264 ft. **Site 10 of 10 in cluster AW**

Relative:
Higher

Actual:
837 ft.

LUST:
Leak ID: 14298
Site ID: 248043
Source: CORE
Facility Addr 2: Not reported
MN PCA ID: 231224
Release Discovered Date: 06/20/2001 00:00:00
Leak Reported Date: 06/20/2001 00:00:00
Leak Site: Leak Site - Tank and Petroleum Contamination
File Archive Box: Not reported
File Archive Lot: Not reported
Soil Digout Date: 06/19/2001 00:00:00
Cubic Yards Excavated: 30
Conditional Closure Date: Not reported
Complete Site Closure Date: 06/07/2002 00:00:00
Contaminated Soils Remaining: Unknown
Enforcement Action Begin Date: 06/27/2001 00:00:00
Lust Trust Eligible: No
Offsite Contamination: Unknown

RITZ THEATRE (Continued) **S107977886**

Reimbursement Awarded:	No
Std Letter Response Date:	07/12/2001 00:00:00
Surface Water Impact:	Unknown
Utility Project Flag:	No
TMSP Added:	06/21/2001 09:16:40
TMSP Last Update:	06/07/2002 14:06:24
Staff Id Last Update:	JMCCANN
Release From AST:	No
Release From UST:	Yes
Tank Registration Status Code:	S
VPIC Application Date:	Not reported
VPIC Acres:	Not reported
Addr Id:	293652
Township Name:	Fort Snelling
Active Flag:	Yes
Country Code:	USA
Foreign State:	Not reported
Foreign Zone:	Not reported
State County Code:	MN
Interest Type:	LS
Interest Phone:	NO CORE PI PH.
Interest Start Date:	06/21/2001 00:00:00
Interest End Date:	Not reported
Vapor Intrusion Checked Flag:	Not reported
Soil Gas Data Collected Flag:	Not reported
Soil Gas Action Level Flag:	Not reported
Sub Slab Sample Collected Flag:	Not reported
Indoor Air Collected Flag:	Not reported
Vapor Intrusion Action Flag:	Not reported
Vapor Intrusion Comments:	Not reported
Soil Gas Data Comments:	Not reported
Comments:	Not reported

LEAK CLEANUP ACTIONS:

MN PCA ID:	Not reported
Leak Action Approval Date:	Not reported
Leak Action Begin Date:	Not reported
Leak Action End Date:	Not reported
TMSP Added:	Not reported
TMSP Last Update:	Not reported
Staff Id Last Update:	Not reported

LEAK GW INFO:

MN PCA ID:	231224
Dw Supply Contam:	Not reported
Free Product Observed:	Not reported
Free Product Thickness:	Not reported
Ground Water Contam:	Not reported
GW Cleanup Goal:	Not reported
Gw Exceeds Cleanup Goal:	Not reported
Cleanup Goal Achieved:	Not reported
Water Supply Exceeds Ral:	Not reported
Well Type Code:	Not reported
Impacted Aquifer Code:	Not reported
TMSP Added:	06/21/2001 09:16:40
TMSP Last Update:	11/04/2003 12:57:09
Staff Id Last Update:	RSUCHAN
Mtbe Present Now:	No

RITZ THEATRE (Continued) **S107977886**

Mtbe Present Historically:	No
Mtbe High Ug Per Liter Char:	Not reported
Mtbe High Ug Per Liter Numb:	Not reported
Mtbe High Level Date:	Not reported
Free Product At Close:	Not reported
Staff Id Ass:	Not reported
PWS Well:	Not reported
Prot Flag:	Not reported
Sens Flag:	Not reported

LEAK PRODUCT RELEASED:

MN PCA ID:	231224
Prod Released Sequence Id:	26691
Leak Product:	Fuel Oil 1 and 2
Tmsp Added:	03/05/2002 12:51:46
Tmsp Last_updt:	05/04/2002 10:03:18
Staff Id Last Updt:	TANKS

AZ278 **ACME AUTO CO** **EDR Historical Auto Stations** **1009837877**
WNW **1800 WASHINGTON AVE N** **N/A**
1/4-1/2 **MINNEAPOLIS, MN**
0.431 mi.
2276 ft. **Site 1 of 3 in cluster AZ**

Relative:
Higher

Actual:
827 ft.

EDR Historical Auto Stations:

Name:	SARENPA AND ANDERSON CO
Year:	1950
Type:	AUTOMOBILE REPAIRING
Name:	SARENPA AUTO SERVICE
Year:	1955
Type:	AUTOMOBILE REPAIRING
Name:	ACME AUTO CO
Year:	1970
Type:	AUTOMOBILE REPAIRING

BA279 **CREAMETTE BUILDING** **VIC** **S103909063**
South **428 NORTH FIRST STREET** **SRS** **N/A**
1/4-1/2 **MINNEAPOLIS, MN 55401**
0.431 mi.
2278 ft. **Site 1 of 6 in cluster BA**

Relative:
Higher

Actual:
831 ft.

MN Voluntary Investigation Cleanup Program:

Facility ID:	VP9370
Facility Type:	Other
Facility Address 2:	Not reported
Core Program Interest Id:	336265
Link Id:	4831
Active:	False
Pay Complete:	False
MPCA Region:	Metro
Size Acres:	2
HRS Score:	0
Enforcement Lead Agency:	MPCA
Federal Defferal Plot:	False
Emergency:	False

CREAMETTE BUILDING (Continued) **S103909063**

Site Classification:	False
RD/RA:	False
RL/FS:	False
Fund financed:	False
Npl:	False
Plp:	False
District:	Metro
Program Reffered from:	Not reported
Program Interest:	VIC
Physical Location:	The building was constructed in 1896 with a newer building addition constructed in 1950
Natural Source damage:	False
Clean up Cost:	Not reported
Indian Reservation:	False
Reservation Name:	Not reported
MPCA Owned Wells at site:	False
Created By:	K. Lukes
Date Created:	12/10/1997
Date Last Updated:	11/3/1998
Federal Facility:	False
Primary Funding Source:	Not reported
EPA Id:	Not reported
MPCA Id:	Not reported
Alpha Sort:	Not reported
Legal Distt:	58B
Congressional Dist:	5
Scale Of Map Used Pls Loc Data:	A
Township:	Not reported
Range:	Not reported
Range East West:	W
Section:	Not reported
Pls Qtr Section (160 Acres):	Not reported
Pls Qtr Qtr Section (40 Acres):	Not reported
Pls Qtr-Qtr-Qtr Section (10 Acres):	Not reported
Pls Qtr-Qtr-Qtr-Qtr Section (2.5 Acres):	Not reported
Quad:	1289
NAD Number:	83
Desc Of UTM Coord Pt:	Not reported
UTM Coord Pt Data Source:	Not reported
Org Providing The UTM Coord Point Data:	Not reported
Method For Loc Public Land Survey:	M
Method Of Utm Coord Pt Data Collection:	Not reported
Date Of Utm Coord Pt Data Collection:	Not reported
COL Date Qual:	Not reported
Map Scale:	Not reported
Verification Method:	Not reported
horizref:	Not reported
Utm Source:	2
Utm Method:	I1
Utm Scale:	A
Utm Accuracy:	Not reported
Utm East:	478634.9375
Utm North:	4981593.5
Utm Zone:	15
Basin Code:	2
Major Watershed:	20
Major Watershed:	Not reported

CREAMETTE BUILDING (Continued) **S103909063**

Method For Loc Public Land Survey: Not reported
Scale Of Map Used Pls Loc Data: Not reported
Township 2: Not reported
Range 2: Not reported
Range East West: Not reported
Section 2: Not reported
Pls Qtr Section (160 Acres) 2: Not reported
Pls Qtr Qtr Section (40 Acres)2: Not reported
Pls Qtr Qtr Qtr Section (10 Acres)2: Not reported
Pls Qtr Qtr Qtr Qtr Section (2.5 Acres) 2: Not reported
Quad 2: Not reported
File Location: Archival Storage
GIS Application GIS: False
Notes: Since 1885 the Site has been occupied by a number of businesses including a lumber yard, grain elevator, elevator company, agricultural implements company and International HarvesterCompany
Contact Type: Staff PL/PM (Project Leader/Project Manager)s
Company Name: MPCA
Contact Address: 520 Lafayette Rd
Contact Address 2: Not reported
Contact City,St,Zip: St. Paul, MN 551554194
Contact Province: Not reported
Contact Country: Not reported
Contact Postal code: Not reported
Contact Phone: Not reported
Contact Phone Ext: Not reported
Contact Fax: Not reported
Contact E-mail: Not reported
Contact Cell Phone: Not reported
Contact Information Last Updated: 11/3/1998
Misc Contact Info: Not reported
Receive Invoice: F
Staff Id Num: 3408

Contact Type: Staff TA (Technical Analyst)
Company Name: MPCA
Contact Address: 520 Lafayette Rd.
Contact Address 2: Not reported
Contact City,St,Zip: St. Paul, MN 551554194
Contact Province: Not reported
Contact Country: Not reported
Contact Postal code: Not reported
Contact Phone: 651-297-1802
Contact Phone Ext: Not reported
Contact Fax: 651-296-9707
Contact E-mail: jennifer.haas@pca.state.mn.us
Contact Cell Phone: Not reported
Contact Information Last Updated: 4/16/1998
Misc Contact Info: Not reported
Receive Invoice: F
Staff Id Num: 3257

Contaminant Id: Trichloroethylene; (TCE
Contaminated Media: Ground Water
Req Cleanup Concluded: Not reported
Cleanup Lvl Measure Units: Not reported
Basis For Req Cleanup Lvl: Not reported

CREAMETTE BUILDING (Continued) **S103909063**

Max Residual Contamination: Not reported
Date Info Last Updated: 11/3/1998

Contaminant Id: Naphthalene
Contaminated Media: Ground Water
Req Cleanup Concluded: Not reported
Cleanup Lvl Measure Units: Not reported
Basis For Req Cleanup Lvl: Not reported
Max Residual Contamination: Not reported
Date Info Last Updated: 1/30/1998

Contaminant Id: 00-00-0
Contaminated Media: Ground Water
Req Cleanup Concluded: Not reported
Cleanup Lvl Measure Units: Not reported
Basis For Req Cleanup Lvl: Not reported
Max Residual Contamination: Not reported
Date Info Last Updated: 1/30/1998

Contaminant Id: Diesel Range Organics
Contaminated Media: Ground Water
Req Cleanup Concluded: Not reported
Cleanup Lvl Measure Units: Not reported
Basis For Req Cleanup Lvl: Not reported
Max Residual Contamination: Not reported
Date Info Last Updated: 1/30/1998

Contaminant Id: Asbestos
Contaminated Media: Soil
Req Cleanup Concluded: Not reported
Cleanup Lvl Measure Units: Not reported
Basis For Req Cleanup Lvl: Not reported
Max Residual Contamination: Not reported
Date Info Last Updated: 4/12/2000

Facid: VP9370
Event: VIC Program Participation Dates (Start/End)
Additional Information: None
Start Date: 12/9/1997
End Date: 7/4/2000
Planned Start Date: Not reported
Planned End Date: Not reported
Date Info Last Updated: 3/16/1998
Record Number: 1863

Facid: VP9370
Event: No Action Letter Sent
Additional Information: Letter also contained No Association language, for Proposed Actions regarding development of the Site. Identified Release was TCE in ground water.
Start Date: Not reported
End Date: 3/19/1998
Planned Start Date: 1/19/1998
Planned End Date: Not reported
Date Info Last Updated: 11/3/1998
Record Number: 5518

CREAMETTE BUILDING (Continued) **S103909063**

Facid:	VP9370
Event:	No Association Determination Issued
Additional Information:	This was part of the No Action letter issued on the same date.
Start Date:	1/18/1998
End Date:	3/19/1998
Planned Start Date:	Not reported
Planned End Date:	Not reported
Date Info Last Updated:	11/3/1998
Record Number:	4123

Facid:	VP9370
Event:	No Association Determination Issued
Additional Information:	For Identified Release defined as TCE in ground water. Proposed Actions were purchase and finance of property.
Start Date:	Not reported
End Date:	12/18/1997
Planned Start Date:	Not reported
Planned End Date:	Not reported
Date Info Last Updated:	3/8/1999
Record Number:	6084

Facid:	VP9370
GW Recepts Prot by Rem Actn:	Not reported
Ecological receptors present:	False
Type of ecological receptors:	Not reported
Acres of contaminated soil:	Not reported
Volume of contaminated soil:	Not reported
Acres of surface water impacted:	Not reported
Acres of wetland impacted:	Not reported
Acres of sediment impacted:	Not reported
GW Plume Area Acres:	Not reported
Cleanup Conducted:	False
Acres of Contam Soil remediate:	Not reported
Volume of Soil Cleaned:	Not reported
# Municipal wells contamd:	Not reported
# Dom wells contam:	Not reported
# People Impct SW intake contam:	Not reported
# Drums Revolved from site:	Not reported
Yr Soil Remediated:	Not reported
Acres of Soil w/ Restrict Access:	Not reported
Yr IC remedy complete:	Not reported
Yr GW remedy completed:	Not reported
Year GWIC completed:	Not reported
Acres of wetland of sediment remediated:	Not reported
Public financing:	False
Assurance help:	True
Land use Classfn At Site:	Industrial
Land use Vicinity Of Site:	Commercial
Deed notif Present On Site:	False
Restrictive Covenant Present:	False
Restrictions:	Not reported
GW Pump and Treat Used at site:	False
Quaternary Perched:	False
Quaternary Water Table:	False
Quaternary Confined:	False
Cretaceous:	False
Plattville:	False

CREAMETTE BUILDING (Continued) **S103909063**

St. peter:	False
Prairie Duchien:	False
Jordan:	False
Ironton/Galesville:	False
Mt Simon Hinckley:	False
Precambrian Undefferentiated:	False
Other/Unknown Aquifier:	False
Date Info Last Updated:	11/3/1998
Inst Control Info Updated:	Not reported
Inst Control Filed Location:	Not reported
SW Classification (Primary):	Not reported
SW Classification (Secondary):	Not reported
Miscellaneous: Not reported	
SW Comments:	Not reported

MN SRS:

Facility ID:	VP9370
SEC Address:	Not reported
Link Id:	4831
Facility Type:	Other
Active:	False
Pay Complete:	False
MPCA Region:	Metro
Size Acres:	2
HRS Score:	0
Enforcement Lead Agency:	MPCA
Federal Defferal Plot:	False
Emergency:	False
Site Classification:	False
RD/RA:	False
RL/FS:	False
Fund financed:	False
Npl:	False
Plp:	False
District:	Metro
Program Referred from:	Not reported
Program Interest:	VIC
Physical Location:	The building was constructed in 1896 with a newer building addition constructed in 1950
Natural Source damage:	False
Clean up Cost:	Not reported
Indian Reservation:	False
Reserve Name:	Not reported
MPCA Owned Wells at site:	False
Created By:	K. Lukes
Date Created:	12/10/1997
Date Last Updated:	11/3/1998
Federal Facility:	False
Primary Funding Source:	Not reported
EPA Id:	Not reported
MPCA Id:	Not reported
Alpha Sort:	Not reported
Legal Distt:	58B
Congressional Distt:	5
Public Land Survey Method:	M
Map Scale For PLS Locational Data:	A

CREAMETTE BUILDING (Continued) **S103909063**

Township 2:	Not reported
Range:	Not reported
PLS Township Suffix:	W
section:	Not reported
PLS Qtr Section (160 Acres):	Not reported
PLS Qtr-Qtr Section (40 Acres):	Not reported
Pls Qtr-Qtr-Qtr Section (10 Acres):	Not reported
Pls Qtr-Qtr-Qtr-Qtr Secion (2.5 Acres):	Not reported
Quad:	1289
NAD Number:	83
Desc Of UTM Coord Pt:	Not reported
UTM Coord Pt Data Source:	Not reported
Org Providing UTM Coord Point Data:	Not reported
mpcapgmac:	Not reported
Utm Coord Pt Data Collection Method:	Not reported
Date Of Utm Coord Pt Data Collection:	Not reported
COL Date Qual:	Not reported
Map Scale:	Not reported
verifmeth:	Not reported
horizref:	Not reported
Utm Source:	2
Utm Method:	I1
Utm Scale:	A
Utm Accuracy:	Not reported
Utm East:	478634.9375
Utm North:	4981593.5
Utm Zone:	15
Basin Code:	2
Major Watershed:	20
Minor Watershed:	Not reported
Public Land Survey Method 2:	Not reported
Map Scale For PLS Locational Data 2:	Not reported
Township 2:	Not reported
Range 2:	Not reported
PLS Township Suffix 2:	Not reported
Section 2:	Not reported
PLS Qtr Section (160 Acres) 2:	Not reported
PLS Qtr-Qtr Section (40 Acres) 2:	Not reported
PLS Qtr-Qtr Section (10 Acres) 2:	Not reported
PLS Qtr-Qtr Section (2.5 Acres) 2:	Not reported
Quad 2:	Not reported
File Location:	Archival Storage
VIC Application GIS:	False
Notes:	Since 1885 the Site has been occupied by a number of businesses including a lumber yard, grain elevator, elevator company, agricultural implements company and International HarvesterCompany
Contact Type:	Staff PL/PM (Project Leader/Project Manager)s
Company Name:	MPCA
Contact Address:	520 Lafayette Rd
Contact Address 2:	Not reported
Contact City,St,Zip:	St. Paul, MN 551554194
Contact Province:	Not reported
Contact Country:	Not reported
Contact Postal code:	Not reported
Contact Phone:	Not reported
Contact Phone Ext:	Not reported
Contact Fax:	Not reported

CREAMETTE BUILDING (Continued) **S103909063**

Contact E-mail:	Not reported
Contact Cell Phone:	Not reported
Contact Information Last Updated:	11/3/1998
Misc Contact Info:	Not reported
Receive Invoice:	F
Staff Id Num:	3408

Contact Type:	Staff TA (Technical Analyst)
Company Name:	MPCA
Contact Address:	520 Lafayette Rd.
Contact Address 2:	Not reported
Contact City,St,Zip:	St. Paul, MN 551554194
Contact Province:	Not reported
Contact Country:	Not reported
Contact Postal code:	Not reported
Contact Phone:	651-297-1802
Contact Phone Ext:	Not reported
Contact Fax:	651-296-9707
Contact E-mail:	jennifer.haas@pca.state.mn.us
Contact Cell Phone:	Not reported
Contact Information Last Updated:	4/16/1998
Misc Contact Info:	Not reported
Receive Invoice:	F
Staff Id Num:	3257

Contaminant Id:	Trichloroethylene; (TCE
Contaminated Media:	Ground Water
Req Cleanup Concluded:	Not reported
Cleanup Lvl Measure Units:	Not reported
Basis For Req Cleanup Lvl:	Not reported
Max Residual Contamination:	Not reported
Date Info Last Updated:	11/3/1998

Contaminant Id:	Naphthalene
Contaminated Media:	Ground Water
Req Cleanup Concluded:	Not reported
Cleanup Lvl Measure Units:	Not reported
Basis For Req Cleanup Lvl:	Not reported
Max Residual Contamination:	Not reported
Date Info Last Updated:	1/30/1998

Contaminant Id:	00-00-0
Contaminated Media:	Ground Water
Req Cleanup Concluded:	Not reported
Cleanup Lvl Measure Units:	Not reported
Basis For Req Cleanup Lvl:	Not reported
Max Residual Contamination:	Not reported
Date Info Last Updated:	1/30/1998

Contaminant Id:	Diesel Range Organics
Contaminated Media:	Ground Water
Req Cleanup Concluded:	Not reported
Cleanup Lvl Measure Units:	Not reported
Basis For Req Cleanup Lvl:	Not reported
Max Residual Contamination:	Not reported
Date Info Last Updated:	1/30/1998

CREAMETTE BUILDING (Continued) **S103909063**

Contaminant Id: Asbestos
Contaminated Media: Soil
Req Cleanup Concluded: Not reported
Cleanup Lvl Measure Units: Not reported
Basis For Req Cleanup Lvl: Not reported
Max Residual Contamination: Not reported
Date Info Last Updated: 4/12/2000

Facid: VP9370
Event: VIC Program Participation Dates (Start/End)
Additional Information: None
Start Date: 12/9/1997
End Date: 7/4/2000
Planned Start Date: Not reported
Planned End Date: Not reported
Date Info Last Updated: 3/16/1998
Record Number: 1863

Facid: VP9370
Event: No Action Letter Sent
Additional Information: Letter also contained No Association language, for Proposed Actions regarding development of the Site. Identified Release was TCE in ground water.
Start Date: Not reported
End Date: 3/19/1998
Planned Start Date: 1/19/1998
Planned End Date: Not reported
Date Info Last Updated: 11/3/1998
Record Number: 5518

Facid: VP9370
Event: No Association Determination Issued
Additional Information: This was part of the No Action letter issued on the same date.
Start Date: 1/18/1998
End Date: 3/19/1998
Planned Start Date: Not reported
Planned End Date: Not reported
Date Info Last Updated: 11/3/1998
Record Number: 4123

Facid: VP9370
Event: No Association Determination Issued
Additional Information: For Identified Release defined as TCE in ground water. Proposed Actions were purchase and finance of property.
Start Date: Not reported
End Date: 12/18/1997
Planned Start Date: Not reported
Planned End Date: Not reported
Date Info Last Updated: 3/8/1999
Record Number: 6084

Facid: VP9370
GW Recepts Prot by Rem Actn: Not reported
Ecological receptors present: False
Type of ecological receptors: Not reported
Acres of contaminated soil: Not reported
Volume of contaminated soil: Not reported

CREAMETTE BUILDING (Continued) **S103909063**

Acres of surface water impacted:	Not reported
Acres of wetland impacted:	Not reported
Acres of sediment impacted:	Not reported
GW Plume Area Acres:	Not reported
Cleanup Conducted:	False
Acres of Contam Soil remediate:	Not reported
Volume of Soil Cleaned:	Not reported
# Municipal wells contamd:	Not reported
# Dom wells contam:	Not reported
# People Impct SW intake contam:	Not reported
# Drums Revolved from site:	Not reported
Yr Soil Remediated:	Not reported
Acres of Soil w/ Restrict Access:	Not reported
Yr IC remedy complete:	Not reported
Yr GW remedy completed:	Not reported
Year GWIC completed:	Not reported
Acres of wetland of sediment remediated:	Not reported
Public financing:	False
Assurance help:	True
Land use Classfn At Site:	Industrial
Land use Vicinity Of Site:	Commercial
Deed notif Present On Site:	False
Restrictive Covenant Present:	False
Restrictions: Not reported	
GW Pump and Treat Used at site:	False
Quaternary Perched:	False
Quaternary Water Table:	False
Quaternary Confined:	False
Cretaceous:	False
Plattville:	False
St. peter:	False
Prairie Duchien:	False
Jordan:	False
Ironton/Galesville:	False
Mt Simon Hinckley:	False
Precambrian Undefferentiated:	False
Other/Unknown Aquifier:	False
Date Info Last Updated:	11/3/1998
Inst Control Info Updated:	Not reported
Inst Control Filed Location:	Not reported
SW Classification (Primary):	Not reported
SW Classification (Secondary):	Not reported
Miscellaneous: Not reported	
SW Comments:	Not reported

BB280 **RIVERVIEW HOMES - PHASE IV** **MN LS** **S106635093**
NNW **2211 W RIVER ROAD** **N/A**
1/4-1/2 **MINNEAPOLIS, MN 55411**
0.433 mi.
2288 ft. **Site 1 of 6 in cluster BB**

Relative:
Higher

Actual:
821 ft.

MN LS:

Link ID:	6270
EPA ID:	Not reported
MPCA ID:	VP19670
Method:	M1
CERCLIS:	No

RIVERVIEW HOMES - PHASE IV (Continued) **S106635093**

National Priorities List:	No
PLP:	No
Voluntary Cleanup & Investigation:	Yes
RCRA Treatment Storage & Disposal:	No
RCRA Generator:	No
Solid Waste Permit:	No
Dumps:	No
No Further Remedial Action Planned:	No
Delisted From PLP By MPCA:	No
LCP:	No
Brownfield:	No
Entity Type:	VIC

AT281 **M C D A** **FINDS** **1000627452**
WSW **215 PLYMOUTH AVE N** **RCRA-CESQG** **MND985722701**
1/4-1/2 **MINNEAPOLIS, MN 55411**
0.434 mi.
2290 ft. **Site 4 of 4 in cluster AT**

Relative: Higher

Actual: 827 ft.

FINDS:

Registry ID: 110003862464

Environmental Interest/Information System

RCRAInfo is a national information system that supports the Resource Conservation and Recovery Act (RCRA) program through the tracking of events and activities related to facilities that generate, transport, and treat, store, or dispose of hazardous waste. RCRAInfo allows RCRA program staff to track the notification, permit, compliance, and corrective action activities required under RCRA.

MN-DELTA (Minnesota - Permitting, Compliance, And Enforcement Information Management System) facilitates the issuance of permits and manages compliance.

RCRA-CESQG:

Date form received by agency:	01/27/1992
Facility name:	MCDA
Facility address:	215 PLYMOUTH AVE N MINNEAPOLIS, MN 554113441
EPA ID:	MND985722701
Mailing address:	105 5TH AVE S STE 600 MINNEAPOLIS, MN 554012537
Contact:	Not reported
Contact address:	Not reported Not reported
Contact country:	Not reported
Contact telephone:	Not reported
Contact email:	Not reported
EPA Region:	05
Classification:	Conditionally Exempt Small Quantity Generator
Description:	Handler: generates 100 kg or less of hazardous waste per calendar month, and accumulates 1000 kg or less of hazardous waste at any time; or generates 1 kg or less of acutely hazardous waste per calendar month, and accumulates at any time: 1 kg or less of acutely hazardous waste; or 100 kg or less of any residue or contaminated soil, waste or

M C D A (Continued) **1000627452**

other debris resulting from the cleanup of a spill, into or on any land or water, of acutely hazardous waste; or generates 100 kg or less of any residue or contaminated soil, waste or other debris resulting from the cleanup of a spill, into or on any land or water, of acutely hazardous waste during any calendar month, and accumulates at any time: 1 kg or less of acutely hazardous waste; or 100 kg or less of any residue or contaminated soil, waste or other debris resulting from the cleanup of a spill, into or on any land or water, of acutely hazardous waste

Owner/Operator Summary:

Owner/operator name:	MCDA
Owner/operator address:	215 PLYMOUTH AVE N MINNEAPOLIS, MN 55411
Owner/operator country:	US
Owner/operator telephone:	NONE
Legal status:	Private
Owner/Operator Type:	Owner
Owner/Op start date:	07/26/1999
Owner/Op end date:	Not reported

Owner/operator name:	M C D A
Owner/operator address:	105 5TH AVE S STE 600 MINNEAPOLIS, MN 55401
Owner/operator country:	Not reported
Owner/operator telephone:	(612) 673-5154
Legal status:	Municipal
Owner/Operator Type:	Owner
Owner/Op start date:	Not reported
Owner/Op end date:	Not reported

Handler Activities Summary:

U.S. importer of hazardous waste:	Unknown
Mixed waste (haz. and radioactive):	Unknown
Recycler of hazardous waste:	Unknown
Transporter of hazardous waste:	Unknown
Treater, storer or disposer of HW:	No
Underground injection activity:	No
On-site burner exemption:	Unknown
Furnace exemption:	Unknown
Used oil fuel burner:	No
Used oil processor:	No
User oil refiner:	Unknown
Used oil fuel marketer to burner:	No
Used oil Specification marketer:	No
Used oil transfer facility:	Unknown
Used oil transporter:	No
Off-site waste receiver:	Commercial status unknown

Hazardous Waste Summary:

Waste code:	D000
Waste name:	Not Defined

Waste code:	D001
Waste name:	IGNITABLE HAZARDOUS WASTES ARE THOSE WASTES WHICH HAVE A FLASHPOINT OF LESS THAN 140 DEGREES FAHRENHEIT AS DETERMINED BY A PENSKY-MARTENS

M C D A (Continued) **1000627452**

CLOSED CUP FLASH POINT TESTER. ANOTHER METHOD OF DETERMINING THE FLASH POINT OF A WASTE IS TO REVIEW THE MATERIAL SAFETY DATA SHEET, WHICH CAN BE OBTAINED FROM THE MANUFACTURER OR DISTRIBUTOR OF THE MATERIAL. LACQUER THINNER IS AN EXAMPLE OF A COMMONLY USED SOLVENT WHICH WOULD BE CONSIDERED AS IGNITABLE HAZARDOUS WASTE.

Waste code: D008
Waste name: LEAD

Violation Status: No violations found

BA282 **FORMER CREAMETTE COMPANY** **UST** **U003202116**
South **428 N 1ST ST** **N/A**
1/4-1/2 **MINNEAPOLIS, MN 55401**
0.436 mi.
2300 ft. **Site 2 of 6 in cluster BA**

Relative:
Higher

Actual:
831 ft.

UST:

TANK:

MPCA Tank Number:	1
Tank Registration Date:	10/17/1997 0:00
Tank Storage Capacity:	12000
Tank Dual Use:	N
Tank Status:	**Removed**
Tank Stored Product:	Fuel Oil
Tank Construction Material:	Bare/Paint/Asph Coat Steel
Tank Cathodic Protection:	None
Piping Cathodic Protection:	None
Piping Material:	Steel/Iron
Second Contain Tank:	Steel/Iron
Second Contain Pipe:	Not reported
Tank Dispenser:	Submersible
Above/ Under Ground:	Under Ground
AST Base Material:	Not reported
Piping Material Description:	Not reported
Unregulated Tank Registration Date:	Not reported
Compartmental Tank Flag:	Not reported
Heating Product Flag:	Yes
Haz Waste Generator Id:	Not reported
Product Replaced Date:	Not reported
Sludge Disposal Facility:	Not reported
Comments:	Not reported
Date Added:	10/10/1999 10:57
Date Last Updated:	9/24/2008 14:08
Staff Id Who Did The Last Update:	RSUCHAN
In Compliance:	Yes
Serial Number:	Not reported

TANK ACTION:

MPCA Tank Number:	Not reported
Above Or Underground:	Not reported
Tank Action ID:	Not reported
Contractor Number:	Not reported
Supervisor Number:	Not reported
Tank Action:	Not reported
Action Date:	Not reported
Action Date Unknown:	Not reported
Corrosion Expert Name:	Not reported
Lab Flag:	Not reported

FORMER CREAMETTE COMPANY (Continued) **U003202116**

Date Added:	Not reported
Date Last Updated:	Not reported
Staff Id Who Did The Last Update:	Not reported

TANK COMPARTMENT:

MPCA Tank Number:	Not reported
Above Or Underground:	Not reported
Compartment Number:	Not reported
Tank Stored Product Code:	Not reported
Tank Stored Product Desc:	Not reported
Compartment Cap:	Not reported
Heating:	Not reported
Other Desc:	Not reported
Date Added:	Not reported
Date Last Updated:	Not reported
Staff Id Who Did The Last Update:	Not reported

INSTALL REMOVE:

MPCA Tank Number:	Not reported
Number of Dispensers:	Not reported
Tank Construction Material Code:	Not reported
Piping Material:	Not reported
Piping Material Desc:	Not reported
Total Tank Capacity Quantity:	Not reported
Staff Id Who Did The Last Update:	Not reported
INSREM Product:	Not reported
INSREM Product Description:	Not reported
INSREM Action ID:	Not reported
INSREM Action:	Not reported
Action Completed Date:	Not reported
Date Added:	Not reported
Date Last Updated:	Not reported

TABSITE:

Program Interest Id:	207258
Above Or Underground:	Under Ground
Facility Code:	19
Indian Reservation:	No
UST Registration Date:	10/17/1997 00:00:00
AST Registration Date:	Not reported
Date Added:	10/28/1997 09:42:14
Date Last Updated:	05/23/2003 09:21:04
Staff Id Who Did The Last Update:	SYS
Max Monthly Gallons:	Not reported
Vapor Recovery Installed:	Unknown
Vapor Notify Required:	Unknown

LATLONG:

Program Id:	207258
Latlong ID:	124645
Latitude Degrees:	44
Latitude Minutes:	59
Latitude Seconds:	14.86
Longitude Degrees:	-93
Longitude Minutes:	16

FORMER CREAMETTE COMPANY (Continued) **U003202116**

Longitude Seconds:	15.66
Collection Date:	01/19/2006 00:00:00
Latlong Description:	Center of Site
TMSP Added:	05/09/2006 16:16:26
Date Last Updated:	05/09/2006 16:16:26
Staff Id Last Updated:	Import
Coord Source Type:	2
Org Name Source:	MPCA

BA283 **BORDEN INC CREAMETTE** **LUST** **S101428751**
South **428 N 1ST ST** **MN LS** **N/A**
1/4-1/2 **MINNEAPOLIS, MN 55401**
0.436 mi.
2300 ft. **Site 3 of 6 in cluster BA**

Relative:
Higher

Actual:
831 ft.

LUST:

Leak ID:	8185
Site ID:	38222
Source:	CORE
Facility Addr 2:	Not reported
MN PCA ID:	220767
Release Discovered Date:	01/10/1995 00:00:00
Leak Reported Date:	02/06/1995 00:00:00
Leak Site:	Both Leak and Property Transfer Site
File Archive Box:	Not reported
File Archive Lot:	Not reported
Soil Digout Date:	10/24/1997 00:00:00
Cubic Yards Excavated:	138
Conditional Closure Date:	Not reported
Complete Site Closure Date:	**05/07/2001 00:00:00**
Contaminated Soils Remaining:	Yes
Enforcement Action Begin Date:	02/07/1995 00:00:00
Lust Trust Eligible:	No
Offsite Contamination:	No
Reimbursement Awarded:	No
Std Letter Response Date:	06/29/1995 00:00:00
Surface Water Impact:	No
Utility Project Flag:	No
TMSP Added:	12/04/1999 14:03:49
TMSP Last Update:	11/24/2008 20:03:37
Staff Id Last Update:	SYSTEM
Release From AST:	No
Release From UST:	Yes
Tank Registration Status Code:	S
VPIC Application Date:	Not reported
VPIC Acres:	Not reported
Addr Id:	48252
Township Name:	Not reported
Active Flag:	Yes
Country Code:	USA
Foreign State:	Not reported
Foreign Zone:	Not reported
State County Code:	MN
Interest Type:	LS
Interest Phone:	NO CORE PI PH.
Interest Start Date:	06/26/1998 11:13:54
Interest End Date:	Not reported
Vapor Intrusion Checked Flag:	Not reported

BORDEN INC CREAMETTE (Continued) **S101428751**

Soil Gas Data Collected Flag:	Not reported
Soil Gas Action Level Flag:	Not reported
Sub Slab Sample Collected Flag:	Not reported
Indoor Air Collected Flag:	Not reported
Vapor Intrusion Action Flag:	Not reported
Vapor Intrusion Comments:	Not reported
Soil Gas Data Comments:	Not reported
Comments:	Not reported

LEAK CLEANUP ACTIONS:

MN PCA ID:	Not reported
Leak Action Approval Date:	Not reported
Leak Action Begin Date:	Not reported
Leak Action End Date:	Not reported
TMSP Added:	Not reported
TMSP Last Update:	Not reported
Staff Id Last Update:	Not reported

LEAK GW INFO:

MN PCA ID:	220767
Dw Supply Contam:	No
Free Product Observed:	Yes
Free Product Thickness:	6
Ground Water Contam:	Yes
GW Cleanup Goal:	0
Gw Exceeds Cleanup Goal:	No
Cleanup Goal Achieved:	Yes
Water Supply Exceeds Ral:	No
Well Type Code:	2
Impacted Aquifer Code:	Not reported
TMSP Added:	12/04/1999 14:07:32
TMSP Last Update:	11/04/2003 12:57:07
Staff Id Last Update:	RSUCHAN
Mtbe Present Now:	No
Mtbe Present Historically:	No
Mtbe High Ug Per Liter Char:	Not reported
Mtbe High Ug Per Liter Numb:	Not reported
Mtbe High Level Date:	Not reported
Free Product At Close:	Not reported
Staff Id Ass:	Not reported
PWS Well:	Not reported
Prot Flag:	Not reported
Sens Flag:	Not reported

LEAK PRODUCT RELEASED:

MN PCA ID:	220767
Prod Released Sequence Id:	21504
Leak Product:	Fuel Oil 1 and 2
Tmsp Added:	05/01/2001 17:27:51
Tmsp Last_updt:	05/04/2002 09:27:49
Staff Id Last Updt:	TANKS

MN LS:

Link ID:	4831
EPA ID:	Not reported
MPCA ID:	VP9370
Method:	I1
CERCLIS:	No

BORDEN INC CREAMETTE (Continued) **S101428751**

National Priorities List:	No
PLP:	No
Voluntary Cleanup & Investigation:	Yes
RCRA Treatment Storage & Disposal:	No
RCRA Generator:	No
Solid Waste Permit:	No
Dumps:	No
No Further Remedial Action Planned:	No
Delisted From PLP By MPCA:	No
LCP:	No
Brownfield:	No
Entity Type:	VIC

BA284 **BORDEN INC CREAMETTE** **FINDS 1001220616**
South **428 N 1ST ST** **RCRA-NonGen MNR000058123**
1/4-1/2 **MINNEAPOLIS, MN 55401**
0.436 mi.
2300 ft. **Site 4 of 6 in cluster BA**

Relative:
Higher

Actual:
831 ft.

FINDS:

Registry ID: 110003918217

Environmental Interest/Information System
RCRAInfo is a national information system that supports the Resource Conservation and Recovery Act (RCRA) program through the tracking of events and activities related to facilities that generate, transport, and treat, store, or dispose of hazardous waste. RCRAInfo allows RCRA program staff to track the notification, permit, compliance, and corrective action activities required under RCRA.

RCRA-NonGen:

Date form received by agency:	01/23/1998
Facility name:	BORDEN INC CREAMETTE
Facility address:	428 N 1ST ST MINNEAPOLIS, MN 554011181
EPA ID:	MNR000058123
Mailing address:	180 E BROAD ST COLUMBUS, OH 432153707
Contact:	BOB RYKKEN
Contact address:	180 E BROAD ST COLUMBUS, OH 432153707
Contact country:	US
Contact telephone:	(952) 448-9393
Contact email:	Not reported
EPA Region:	05
Classification:	Non-Generator
Description:	Handler: Non-Generators do not presently generate hazardous waste

Owner/Operator Summary:

Owner/operator name:	BORDEN INC CREAMETTE
Owner/operator address:	428 N 1ST ST MINNEAPOLIS, MN 55401
Owner/operator country:	US
Owner/operator telephone:	(952) 448-9393
Legal status:	Private

BORDEN INC CREAMETTE (Continued) **1001220616**

Owner/Operator Type: Owner
Owner/Op start date: 07/26/1999
Owner/Op end date: 07/27/1999

Handler Activities Summary:
U.S. importer of hazardous waste: Unknown
Mixed waste (haz. and radioactive): Unknown
Recycler of hazardous waste: Unknown
Transporter of hazardous waste: Unknown
Treater, storer or disposer of HW: No
Underground injection activity: No
On-site burner exemption: Unknown
Furnace exemption: Unknown
Used oil fuel burner: No
Used oil processor: No
User oil refiner: Unknown
Used oil fuel marketer to burner: No
Used oil Specification marketer: No
Used oil transfer facility: Unknown
Used oil transporter: No
Off-site waste receiver: Commercial status unknown

Hazardous Waste Summary:
Waste code: D001
Waste name: IGNITABLE HAZARDOUS WASTES ARE THOSE WASTES WHICH HAVE A FLASHPOINT OF LESS THAN 140 DEGREES FAHRENHEIT AS DETERMINED BY A PENSKY-MARTENS CLOSED CUP FLASH POINT TESTER. ANOTHER METHOD OF DETERMINING THE FLASH POINT OF A WASTE IS TO REVIEW THE MATERIAL SAFETY DATA SHEET, WHICH CAN BE OBTAINED FROM THE MANUFACTURER OR DISTRIBUTOR OF THE MATERIAL. LACQUER THINNER IS AN EXAMPLE OF A COMMONLY USED SOLVENT WHICH WOULD BE CONSIDERED AS IGNITABLE HAZARDOUS WASTE.

Waste code: D002
Waste name: A WASTE WHICH HAS A PH OF LESS THAN 2 OR GREATER THAN 12.5 IS CONSIDERED TO BE A CORROSIVE HAZARDOUS WASTE. SODIUM HYDROXIDE, A CAUSTIC SOLUTION WITH A HIGH PH, IS OFTEN USED BY INDUSTRIES TO CLEAN OR DEGREASE PARTS. HYDROCHLORIC ACID, A SOLUTION WITH A LOW PH, IS USED BY MANY INDUSTRIES TO CLEAN METAL PARTS PRIOR TO PAINTING. WHEN THESE CAUSTIC OR ACID SOLUTIONS BECOME CONTAMINATED AND MUST BE DISPOSED, THE WASTE WOULD BE A CORROSIVE HAZARDOUS WASTE.

Violation Status: No violations found

AZ285 **WITTE AUTO RADIATOR CO** **EDR Historical Auto Stations** **1009837902**
WNW **1805 WASHINGTON AVE S** **N/A**
1/4-1/2 **MINNEAPOLIS, MN**
0.438 mi.
2310 ft. **Site 2 of 3 in cluster AZ**

Relative: Higher

Actual: 827 ft.

EDR Historical Auto Stations:
Name: WITTE RADIATOR BODY AND FENDER WORKS
Year: 1935
Type: AUTOMOBILE REPAIRING AND SERVICE STATIONS

Name: WITTE AUTO RADIATOR CO
Year: 1940
Type: AUTOMOBILE REPAIRING AND SERVICE STATIONS

286
SSE
1/4-1/2
0.438 mi.
2310 ft.

ANTES LAUNDRY
119 NICOLLET AVE
MINNEAPOLIS, MN

EDR Historical Cleaners

1009829340
N/A

Relative:
Higher

Actual:
838 ft.

EDR Historical Cleaners:
Name: ANTES LAUNDRY
Year: 1925
Type: LAUNDRIES

BB287
NNW
1/4-1/2
0.438 mi.
2314 ft.

STAR PRESS INC
2225 W RIVER RD N
MINNEAPOLIS, MN 55411

FINDS
RCRA-NonGen
MANIFEST

1004728798
MND070738547

Site 2 of 6 in cluster BB

Relative:
Higher

Actual:
821 ft.

FINDS:

Registry ID: 110008664757

Environmental Interest/Information System

RCRAInfo is a national information system that supports the Resource Conservation and Recovery Act (RCRA) program through the tracking of events and activities related to facilities that generate, transport, and treat, store, or dispose of hazardous waste. RCRAInfo allows RCRA program staff to track the notification, permit, compliance, and corrective action activities required under RCRA.

MN-DELTA (Minnesota - Permitting, Compliance, And Enforcement Information Management System) facilitates the issuance of permits and manages compliance.

RCRA-NonGen:

Date form received by agency:	01/26/2006
Facility name:	STAR PRESS INC
Facility address:	2225 W RIVER RD N MINNEAPOLIS, MN 55411
EPA ID:	MND070738547
Contact:	DONALD HARRER
Contact address:	2225 W RIVER RD N MINNEAPOLIS, MN 55411
Contact country:	US
Contact telephone:	(612) 541-4402
Contact email:	Not reported
EPA Region:	05
Classification:	Non-Generator
Description:	Handler: Non-Generators do not presently generate hazardous waste

Owner/Operator Summary:

Owner/operator name:	STAR PRESS INC
Owner/operator address:	2225 W RIVER RD N MINNEAPOLIS, MN 55411
Owner/operator country:	US
Owner/operator telephone:	(612) 541-4402
Legal status:	Private
Owner/Operator Type:	Owner
Owner/Op start date:	07/26/1999

STAR PRESS INC (Continued) **1004728798**

Owner/Op end date: 01/26/2006

Handler Activities Summary:
U.S. importer of hazardous waste: Unknown
Mixed waste (haz. and radioactive): Unknown
Recycler of hazardous waste: Unknown
Transporter of hazardous waste: Unknown
Treater, storer or disposer of HW: No
Underground injection activity: No
On-site burner exemption: Unknown
Furnace exemption: Unknown
Used oil fuel burner: No
Used oil processor: No
User oil refiner: Unknown
Used oil fuel marketer to burner: No
Used oil Specification marketer: No
Used oil transfer facility: Unknown
Used oil transporter: No
Off-site waste receiver: Commercial status unknown

Historical Generators:
Date form received by agency: 08/24/1989
Facility name: STAR PRESS INC
Classification: Not a generator, verified

Violation Status: No violations found

WI MANIFEST:
Year: 05
EPA ID: MND070738547
FID: 0
ACT Code: 203
ACT Status: A
ACT Code 1: 203
ACT Name: HW Generator - Very Small
Contact First Name: Not reported
Contact Last Name: Not reported
Contact Title: Not reported
Contact Address: Not reported
Contact State: Not reported
Contact City: Not reported
Contact Zip: 0
Contact Telephone: 0
Contact Extention: Not reported
Contact Email Address: Not reported
WI MANIFEST SHIP: -
Manifest DOC ID: Not reported
Copy Type: Not reported
Gen EPA ID: Not reported
Gen Date: Not reported
TSD Date: Not reported
TSD EPA ID: Not reported
GEN Copy Revd Date: Not reported
TSG Copy Revd Date: Not reported
Manifest DOC ID: Not reported
Waste Page No: Not reported
Waste Line No: Not reported

STAR PRESS INC (Continued) **1004728798**

Waste Code:	Not reported
Waste Amount:	Not reported
Unit of Measure:	Not reported
Waste LBS:	Not reported

WI MANIFEST TRANS:	-
Mifest DOC ID:	Not reported
TRAN EPA ID:	Not reported
TRAN ORDER NO:	Not reported
TRAN Date:	Not reported

Manifest DOC ID:	Not reported
Waste Page No:	Not reported
Waste Line No:	Not reported
Waste Code:	Not reported
Waste Amount:	Not reported
Unit of Measure:	Not reported
Waste LBS:	Not reported

Year:	04
EPA ID:	MND070738547
FID:	0
ACT Code:	203
ACT Status:	A
ACT Code 1:	203
ACT Name:	HW Generator - Very Small
Contact First Name:	Not reported
Contact Last Name:	Not reported
Contact Title:	Not reported
Contact Address:	Not reported
Contact State:	Not reported
Contact City:	Not reported
Contact Zip:	Not reported
Contact Telephone:	Not reported
Contact Extention:	Not reported
Contact Email Address:	Not reported
WI MANIFEST SHIP:	-
Manifest DOC ID:	Not reported
Copy Type:	Not reported
Gen EPA ID:	Not reported
Gen Date:	Not reported
TSD Date:	Not reported
TSD EPA ID:	Not reported
GEN Copy Revd Date:	Not reported
TSG Copy Revd Date:	Not reported
Manifest DOC ID:	Not reported
Waste Page No:	Not reported
Waste Line No:	Not reported
Waste Code:	Not reported
Waste Amount:	Not reported
Unit of Measure:	Not reported
Waste LBS:	Not reported

WI MANIFEST TRANS:	-
Mifest DOC ID:	Not reported
TRAN EPA ID:	Not reported

STAR PRESS INC (Continued) **1004728798**

TRAN ORDER NO:	Not reported
TRAN Date:	Not reported
Manifest DOC ID:	Not reported
Waste Page No:	Not reported
Waste Line No:	Not reported
Waste Code:	Not reported
Waste Amount:	Not reported
Unit of Measure:	Not reported
Waste LBS:	Not reported

BB288 **RIVERVIEW HOMES - PHASE V** **MN LS** **S106592671**
NNW **2225 W RIVER ROAD** **VIC** **N/A**
1/4-1/2 **MINNEAPOLIS, MN 55411** **SRS**
0.438 mi.
2314 ft. **Site 3 of 6 in cluster BB**

Relative:
Higher

Actual:
821 ft.

MN LS:

Link ID:	6269
EPA ID:	Not reported
MPCA ID:	VP19680
Method:	M1
CERCLIS:	No
National Priorities List:	No
PLP:	No
Voluntary Cleanup & Investigation:	Yes
RCRA Treatment Storage & Disposal:	No
RCRA Generator:	No
Solid Waste Permit:	No
Dumps:	No
No Further Remedial Action Planned:	No
Delisted From PLP By MPCA:	No
LCP:	No
Brownfield:	No
Entity Type:	VIC

MN Voluntary Investigation Cleanup Program:

Facility ID:	VP19680
Facility Type:	Other
Facility Address 2:	Not reported
Core Program Interest Id:	337495
Link Id:	6269
Active:	False
Pay Complete:	False
MPCA Region:	Metro
Size Acres:	2
HRS Score:	Not reported
Enforcement Lead Agency:	MPCA
Federal Defferal Plot:	False
Emergency:	False
Site Classification:	False
RD/RA:	False
RL/FS:	False
Fund financed:	False
Npl:	False
Plp:	False

RIVERVIEW HOMES - PHASE V (Continued) **S106592671**

District:	Metro
Program Reffered from:	Not reported
Program Interest:	VIC
Physical Location:	Not reported
Natural Source damage:	False
Clean up Cost:	Not reported
Indian Reservation:	False
Reservation Name:	Not reported
MPCA Owned Wells at site:	False
Created By:	Pjensen
Date Created:	9/23/2004
Date Last Updated:	8/16/2007
Federal Facility:	False
Primary Funding Source:	Not reported
EPA Id:	Not reported
MPCA Id:	Not reported
Alpha Sort:	Not reported
Legal Distt:	58B
Congressional Dist:	Not reported
Scale Of Map Used Pls Loc Data:	Not reported
Township:	Not reported
Range:	Not reported
Range East West:	Not reported
Section:	Not reported
Pls Qtr Section (160 Acres):	Not reported
Pls Qtr Qtr Section (40 Acres):	Not reported
Pls Qtr-Qtr-Qtr Section (10 Acres):	Not reported
Pls Qtr-Qtr-Qtr-Qtr Section (2.5 Acres):	Not reported
Quad:	Not reported
NAD Number:	83
Desc Of UTM Coord Pt:	Not reported
UTM Coord Pt Data Source:	Not reported
Org Providing The UTM Coord Point Data:	Not reported
Method For Loc Public Land Survey:	Not reported
Method Of Utm Coord Pt Data Collection:	Not reported
Date Of Utm Coord Pt Data Collection:	Not reported
COL Date Qual:	Not reported
Map Scale:	Not reported
Verification Method:	Not reported
horizref:	Not reported
Utm Source:	U
Utm Method:	M1
Utm Scale:	A
Utm Accuracy:	U
Utm East:	478150.91
Utm North:	4983210.5
Utm Zone:	15
Basin Code:	Not reported
Major Watershed:	Not reported
Major Watershed:	Not reported
Method For Loc Public Land Survey:	Not reported
Scale Of Map Used Pls Loc Data:	Not reported
Township 2:	Not reported
Range 2:	Not reported
Range East West:	Not reported
Section 2:	Not reported
Pls Qtr Section (160 Acres) 2:	Not reported

RIVERVIEW HOMES - PHASE V (Continued) **S106592671**

Pls Qtr Qtr Section (40 Acres)2: Not reported
Pls Qtr Qtr Qtr Section (10 Acres)2: Not reported
Pls Qtr Qtr Qtr Qtr Section (2.5 Acres) 2: Not reported
Quad 2: Not reported
File Location: Archival Storage
GIS Application GIS: False
Notes: File archived
Contact Type: Staff TA (Technical Analyst)
Company Name: MPCA
Contact Address: 520 Lafayette Road North
Contact Address 2: Not reported
Contact City,St,Zip: St. Paul, MN 551554194
Contact Province: Not reported
Contact Country: Not reported
Contact Postal code: Not reported
Contact Phone: 6512978279
Contact Phone Ext: Not reported
Contact Fax: 6512969707
Contact E-mail: mike.connolly@pca.state.mn.us
Contact Cell Phone: Not reported
Contact Information Last Updated: 10/20/2005
Misc Contact Info: Not reported
Receive Invoice: F
Staff Id Num: 3219

Contact Type: Voluntary Party
Company Name: JADT Development, LLC
Contact Address: 4175 W. Broadway Ave.
Contact Address 2: Not reported
Contact City,St,Zip: Minneapolis, MN 55422
Contact Province: Not reported
Contact Country: Not reported
Contact Postal code: Not reported
Contact Phone: 7635920911
Contact Phone Ext: Not reported
Contact Fax: Not reported
Contact E-mail: Not reported
Contact Cell Phone: Not reported
Contact Information Last Updated: 9/27/2004
Misc Contact Info: Not reported
Receive Invoice: T
Staff Id Num: Not reported

Contact Type: Consultant
Company Name: Peer Engineering, Inc.
Contact Address: 4801 West 81st Street
Contact Address 2: Suite 118
Contact City,St,Zip: Bloomington, MN 55437
Contact Province: Not reported
Contact Country: Not reported
Contact Postal code: Not reported
Contact Phone: 9528313341
Contact Phone Ext: Not reported
Contact Fax: Not reported
Contact E-mail: jellerd@peerengineering.com
Contact Cell Phone: Not reported
Contact Information Last Updated: 9/27/2004

RIVERVIEW HOMES - PHASE V (Continued) **S106592671**

Misc Contact Info: Not reported
Receive Invoice: F
Staff Id Num: Not reported

Contact Type: Staff PL/PM (Project Leader/Project Manager)s
Company Name: MPCA
Contact Address: 520 Lafayette Road North
Contact Address 2: Not reported
Contact City,St,Zip: St. Paul, MN 551554194
Contact Province: Not reported
Contact Country: Not reported
Contact Postal code: Not reported
Contact Phone: 6512967744
Contact Phone Ext: Not reported
Contact Fax: Not reported
Contact E-mail: Not reported
Contact Cell Phone: Not reported
Contact Information Last Updated: 12/1/2003
Misc Contact Info: Not reported
Receive Invoice: F
Staff Id Num: 3289

Contact Type: Former Staff TA
Company Name: MPCA
Contact Address: 520 Lafayette Road North
Contact Address 2: Not reported
Contact City,St,Zip: St. Paul, MN 551554194
Contact Province: Not reported
Contact Country: Not reported
Contact Postal code: Not reported
Contact Phone: 6512978330
Contact Phone Ext: Not reported
Contact Fax: Not reported
Contact E-mail: Karlenee.French-Raschig@pca.state.mn.us
Contact Cell Phone: Not reported
Contact Information Last Updated: 6/7/2004
Misc Contact Info: Not reported
Receive Invoice: F
Staff Id Num: 6743

Contact Type: Owner
Company Name: Justen Properties
Contact Address: 2211 W. River Road N.
Contact Address 2: Not reported
Contact City,St,Zip: Minneapolis, MN 55411
Contact Province: Not reported
Contact Country: Not reported
Contact Postal code: Not reported
Contact Phone: 6125216226
Contact Phone Ext: Not reported
Contact Fax: Not reported
Contact E-mail: Not reported
Contact Cell Phone: Not reported
Contact Information Last Updated: 9/27/2004
Misc Contact Info: Not reported
Receive Invoice: F
Staff Id Num: Not reported

RIVERVIEW HOMES - PHASE V (Continued) **S106592671**

Contaminant Id: Naphthalene
Contaminated Media: Soil
Req Cleanup Concluded: Not reported
Cleanup Lvl Measure Units: Not reported
Basis For Req Cleanup Lvl: Not reported
Max Residual Contamination: Not reported
Date Info Last Updated: 1/11/2005

Contaminant Id: 00-00-0
Contaminated Media: Ground Water
Req Cleanup Concluded: Not reported
Cleanup Lvl Measure Units: Not reported
Basis For Req Cleanup Lvl: Not reported
Max Residual Contamination: Not reported
Date Info Last Updated: 1/11/2005

Contaminant Id: 2-Methylnaphthalene
Contaminated Media: Soil
Req Cleanup Concluded: Not reported
Cleanup Lvl Measure Units: Not reported
Basis For Req Cleanup Lvl: Not reported
Max Residual Contamination: Not reported
Date Info Last Updated: 1/11/2005

Contaminant Id: Not reported
Contaminated Media: Soil
Req Cleanup Concluded: Not reported
Cleanup Lvl Measure Units: Not reported
Basis For Req Cleanup Lvl: Not reported
Max Residual Contamination: Not reported
Date Info Last Updated: 1/11/2005

Facid: VP19680
Event: VIC Program Participation Dates (Start/End)
Additional Information: None Entered
Start Date: 9/23/2004
End Date: 6/28/2006
Planned Start Date: Not reported
Planned End Date: Not reported
Date Info Last Updated: 9/27/2004
Record Number: 22318

Facid: VP19680
Event: No Association Determination Issued
Additional Information: issued for purchase only
Start Date: Not reported
End Date: 1/10/2005
Planned Start Date: Not reported
Planned End Date: Not reported
Date Info Last Updated: 1/11/2005
Record Number: 22908

Facid: VP19680
GW Recepts Prot by Rem Actn: Not reported
Ecological receptors present: False
Type of ecological receptors: Not reported
Acres of contaminated soil: Not reported

RIVERVIEW HOMES - PHASE V (Continued) **S106592671**

Volume of contaminated soil:	Not reported
Acres of surface water impacted:	Not reported
Acres of wetland impacted:	Not reported
Acres of sediment impacted:	Not reported
GW Plume Area Acres:	Not reported
Cleanup Conducted:	False
Acres of Contam Soil remediate:	Not reported
Volume of Soil Cleaned:	Not reported
# Municipal wells contamd:	Not reported
# Dom wells contam:	Not reported
# People Impct SW intake contam:	Not reported
# Drums Revolved from site:	Not reported
Yr Soil Remediated:	Not reported
Acres of Soil w/ Restrict Access:	Not reported
Yr IC remedy complete:	Not reported
Yr GW remedy completed:	Not reported
Year GWIC completed:	Not reported
Acres of wetland of sediment remediated:	Not reported
Public financing:	False
Assurance help:	False
Land use Classfn At Site:	Not reported
Land use Vicinity Of Site:	Not reported
Deed notif Present On Site:	False
Restrictive Covenant Present:	False
Restrictions: Not reported	
GW Pump and Treat Used at site:	False
Quaternary Perched:	False
Quaternary Water Table:	False
Quaternary Confined:	False
Cretaceous:	False
Plattville:	False
St. peter:	False
Prairie Duchien:	False
Jordan:	False
Ironton/Galesville:	False
Mt Simon Hinckley:	False
Precambrian Undefferentiated:	False
Other/Unknown Aquifier:	False
Date Info Last Updated:	11/20/2008
Inst Control Info Updated:	11/20/2008
Inst Control Filed Location:	Not reported
SW Classification (Primary):	Not reported
SW Classification (Secondary):	Not reported
Miscellaneous: Not reported	
SW Comments:	Not reported

MN SRS:

Facility ID:	VP19680
SEC Address:	Not reported
Link Id:	6269
Facility Type:	Other
Active:	False
Pay Complete:	False
MPCA Region:	Metro
Size Acres:	2
HRS Score:	Not reported

RIVERVIEW HOMES - PHASE V (Continued) **S106592671**

Enforcement Lead Agency:	MPCA
Federal Defferal Plot:	False
Emergency:	False
Site Classification:	False
RD/RA:	False
RL/FS:	False
Fund financed:	False
Npl:	False
Plp:	False
District:	Metro
Program Referred from:	Not reported
Program Interest:	VIC
Physical Location:	Not reported
Natural Source damage:	False
Clean up Cost:	Not reported
Indian Reservation:	False
Reserve Name:	Not reported
MPCA Owned Wells at site:	False
Created By:	Pjensen
Date Created:	9/23/2004
Date Last Updated:	8/16/2007
Federal Facility:	False
Primary Funding Source:	Not reported
EPA Id:	Not reported
MPCA Id:	Not reported
Alpha Sort:	Not reported
Legal Distt:	58B
Congressional Distt:	Not reported
Public Land Survey Method:	Not reported
Map Scale For PLS Locational Data:	Not reported
Township 2:	Not reported
Range:	Not reported
PLS Township Suffix:	Not reported
section:	Not reported
PLS Qtr Section (160 Acres):	Not reported
PLS Qtr-Qtr Section (40 Acres):	Not reported
Pls Qtr-Qtr-Qtr Section (10 Acres):	Not reported
Pls Qtr-Qtr-Qtr-Qtr Secion (2.5 Acres):	Not reported
Quad:	Not reported
NAD Number:	83
Desc Of UTM Coord Pt:	Not reported
UTM Coord Pt Data Source:	Not reported
Org Providing UTM Coord Point Data:	Not reported
mpcapgmac:	Not reported
Utm Coord Pt Data Collection Method:	Not reported
Date Of Utm Coord Pt Data Collection:	Not reported
COL Date Qual:	Not reported
Map Scale:	Not reported
verifmeth:	Not reported
horizref:	Not reported
Utm Source:	U
Utm Method:	M1
Utm Scale:	A
Utm Accuracy:	U
Utm East:	478150.91
Utm North:	4983210.5
Utm Zone:	15

RIVERVIEW HOMES - PHASE V (Continued) **S106592671**

Basin Code:	Not reported
Major Watershed:	Not reported
Minor Watershed:	Not reported
Public Land Survey Method 2:	Not reported
Map Scale For PLS Locational Data 2:	Not reported
Township 2:	Not reported
Range 2:	Not reported
PLS Township Suffix 2:	Not reported
Section 2:	Not reported
PLS Qtr Section (160 Acres) 2:	Not reported
PLS Qtr-Qtr Section (40 Acres) 2:	Not reported
PLS Qtr-Qtr Section (10 Acres) 2:	Not reported
PLS Qtr-Qtr Section (2.5 Acres) 2:	Not reported
Quad 2:	Not reported
File Location:	Archival Storage
VIC Application GIS:	False
Notes:	File archived
Contact Type:	Staff TA (Technical Analyst)
Company Name:	MPCA
Contact Address:	520 Lafayette Road North
Contact Address 2:	Not reported
Contact City,St,Zip:	St. Paul, MN 551554194
Contact Province:	Not reported
Contact Country:	Not reported
Contact Postal code:	Not reported
Contact Phone:	6512978279
Contact Phone Ext:	Not reported
Contact Fax:	6512969707
Contact E-mail:	mike.connolly@pca.state.mn.us
Contact Cell Phone:	Not reported
Contact Information Last Updated:	10/20/2005
Misc Contact Info:	Not reported
Receive Invoice:	F
Staff Id Num:	3219

Contact Type:	Voluntary Party
Company Name:	JADT Development, LLC
Contact Address:	4175 W. Broadway Ave.
Contact Address 2:	Not reported
Contact City,St,Zip:	Minneapolis, MN 55422
Contact Province:	Not reported
Contact Country:	Not reported
Contact Postal code:	Not reported
Contact Phone:	7635920911
Contact Phone Ext:	Not reported
Contact Fax:	Not reported
Contact E-mail:	Not reported
Contact Cell Phone:	Not reported
Contact Information Last Updated:	9/27/2004
Misc Contact Info:	Not reported
Receive Invoice:	T
Staff Id Num:	Not reported

Contact Type:	Consultant
Company Name:	Peer Engineering, Inc.
Contact Address:	4801 West 81st Street
Contact Address 2:	Suite 118

RIVERVIEW HOMES - PHASE V (Continued) **S106592671**

Contact City,St,Zip: Bloomington, MN 55437
Contact Province: Not reported
Contact Country: Not reported
Contact Postal code: Not reported
Contact Phone: 9528313341
Contact Phone Ext: Not reported
Contact Fax: Not reported
Contact E-mail: jellerd@peerengineering.com
Contact Cell Phone: Not reported
Contact Information Last Updated: 9/27/2004
Misc Contact Info: Not reported
Receive Invoice: F
Staff Id Num: Not reported

Contact Type: Staff PL/PM (Project Leader/Project Manager)s
Company Name: MPCA
Contact Address: 520 Lafayette Road North
Contact Address 2: Not reported
Contact City,St,Zip: St. Paul, MN 551554194
Contact Province: Not reported
Contact Country: Not reported
Contact Postal code: Not reported
Contact Phone: 6512967744
Contact Phone Ext: Not reported
Contact Fax: Not reported
Contact E-mail: Not reported
Contact Cell Phone: Not reported
Contact Information Last Updated: 12/1/2003
Misc Contact Info: Not reported
Receive Invoice: F
Staff Id Num: 3289

Contact Type: Former Staff TA
Company Name: MPCA
Contact Address: 520 Lafayette Road North
Contact Address 2: Not reported
Contact City,St,Zip: St. Paul, MN 551554194
Contact Province: Not reported
Contact Country: Not reported
Contact Postal code: Not reported
Contact Phone: 6512978330
Contact Phone Ext: Not reported
Contact Fax: Not reported
Contact E-mail: Karlenee.French-Raschig@pca.state.mn.us
Contact Cell Phone: Not reported
Contact Information Last Updated: 6/7/2004
Misc Contact Info: Not reported
Receive Invoice: F
Staff Id Num: 6743

Contact Type: Owner
Company Name: Justen Properties
Contact Address: 2211 W. River Road N.
Contact Address 2: Not reported
Contact City,St,Zip: Minneapolis, MN 55411
Contact Province: Not reported
Contact Country: Not reported

RIVERVIEW HOMES - PHASE V (Continued) **S106592671**

Contact Postal code: Not reported
Contact Phone: 6125216226
Contact Phone Ext: Not reported
Contact Fax: Not reported
Contact E-mail: Not reported
Contact Cell Phone: Not reported
Contact Information Last Updated: 9/27/2004
Misc Contact Info: Not reported
Receive Invoice: F
Staff Id Num: Not reported

Contaminant Id: Naphthalene
Contaminated Media: Soil
Req Cleanup Concluded: Not reported
Cleanup Lvl Measure Units: Not reported
Basis For Req Cleanup Lvl: Not reported
Max Residual Contamination: Not reported
Date Info Last Updated: 1/11/2005

Contaminant Id: 00-00-0
Contaminated Media: Ground Water
Req Cleanup Concluded: Not reported
Cleanup Lvl Measure Units: Not reported
Basis For Req Cleanup Lvl: Not reported
Max Residual Contamination: Not reported
Date Info Last Updated: 1/11/2005

Contaminant Id: 2-Methylnaphthalene
Contaminated Media: Soil
Req Cleanup Concluded: Not reported
Cleanup Lvl Measure Units: Not reported
Basis For Req Cleanup Lvl: Not reported
Max Residual Contamination: Not reported
Date Info Last Updated: 1/11/2005

Contaminant Id: Not reported
Contaminated Media: Soil
Req Cleanup Concluded: Not reported
Cleanup Lvl Measure Units: Not reported
Basis For Req Cleanup Lvl: Not reported
Max Residual Contamination: Not reported
Date Info Last Updated: 1/11/2005

Facid: VP19680
Event: VIC Program Participation Dates (Start/End)
Additional Information: None Entered
Start Date: 9/23/2004
End Date: 6/28/2006
Planned Start Date: Not reported
Planned End Date: Not reported
Date Info Last Updated: 9/27/2004
Record Number: 22318

Facid: VP19680
Event: No Association Determination Issued
Additional Information: issued for purchase only
Start Date: Not reported

RIVERVIEW HOMES - PHASE V (Continued) **S106592671**

End Date: 1/10/2005
Planned Start Date: Not reported
Planned End Date: Not reported
Date Info Last Updated: 1/11/2005
Record Number: 22908

Facid:	VP19680
GW Recepts Prot by Rem Actn:	Not reported
Ecological receptors present:	False
Type of ecological receptors:	Not reported
Acres of contaminated soil:	Not reported
Volume of contaminated soil:	Not reported
Acres of surface water impacted:	Not reported
Acres of wetland impacted:	Not reported
Acres of sediment impacted:	Not reported
GW Plume Area Acres:	Not reported
Cleanup Conducted:	False
Acres of Contam Soil remediate:	Not reported
Volume of Soil Cleaned:	Not reported
# Municipal wells contamd:	Not reported
# Dom wells contam:	Not reported
# People Impct SW intake contam:	Not reported
# Drums Revolved from site:	Not reported
Yr Soil Remediated:	Not reported
Acres of Soil w/ Restrict Access:	Not reported
Yr IC remedy complete:	Not reported
Yr GW remedy completed:	Not reported
Year GWIC completed:	Not reported
Acres of wetland of sediment remediated:	Not reported
Public financing:	False
Assurance help:	False
Land use Classfn At Site:	Not reported
Land use Vicinity Of Site:	Not reported
Deed notif Present On Site:	False
Restrictive Covenant Present:	False

Restrictions: Not reported

GW Pump and Treat Used at site:	False
Quaternary Perched:	False
Quaternary Water Table:	False
Quaternary Confined:	False
Cretaceous:	False
Plattville:	False
St. peter:	False
Prairie Duchien:	False
Jordan:	False
Ironton/Galesville:	False
Mt Simon Hinckley:	False
Precambrian Undefferentiated:	False
Other/Unknown Aquifier:	False
Date Info Last Updated:	11/20/2008
Inst Control Info Updated:	11/20/2008
Inst Control Filed Location:	Not reported
SW Classification (Primary):	Not reported
SW Classification (Secondary):	Not reported

Miscellaneous: Not reported

SW Comments: Not reported

BC289 **ZUCKMAN JOS H** **EDR Historical Auto Stations** **1009837220**
WSW **1420 WASHINGTON AVE N** **N/A**
1/4-1/2 **MINNEAPOLIS, MN**
0.440 mi.
2321 ft. **Site 1 of 5 in cluster BC**

Relative:
Higher

Actual:
827 ft.

EDR Historical Auto Stations:
Name: ZUCKMAN JOS H
Year: 1950
Type: GASOLINE STATIONS

AZ290 **ARSNIEAU WILLARD J** **EDR Historical Auto Stations** **1009837957**
WNW **1821 WASHINGTON AVE N** **N/A**
1/4-1/2 **MINNEAPOLIS, MN**
0.441 mi.
2326 ft. **Site 3 of 3 in cluster AZ**

Relative:
Higher

Actual:
827 ft.

EDR Historical Auto Stations:
Name: ARSNIEAU WILLIARD J
Year: 1930
Type: AUTOMOBILE GARAGES

Name: ARSNIEAU WILLARD J
Year: 1935
Type: AUTOMOBILE GARAGES

AY291 **SKRYPEC PARKING LOT** **LUST** **S105568858**
WNW **229 W BROADWAY** **N/A**
1/4-1/2 **MINNEAPOLIS, MN**
0.442 mi.
2333 ft. **Site 4 of 4 in cluster AY**

Relative:
Higher

Actual:
826 ft.

LUST:

Leak ID:	14977
Site ID:	248310
Source:	CORE
Facility Addr 2:	Not reported
MN PCA ID:	249980
Release Discovered Date:	07/22/2002 00:00:00
Leak Reported Date:	08/06/2002 00:00:00
Leak Site:	Leak Site - Tank and Petroleum Contamination
File Archive Box:	Not reported
File Archive Lot:	Not reported
Soil Digout Date:	Not reported
Cubic Yards Excavated:	Not reported
Conditional Closure Date:	Not reported
Complete Site Closure Date:	**Not reported**
Contaminated Soils Remaining:	Yes
Enforcement Action Begin Date:	10/02/2002 00:00:00
Lust Trust Eligible:	No
Offsite Contamination:	Yes
Reimbursement Awarded:	No
Std Letter Response Date:	10/17/2002 00:00:00
Surface Water Impact:	No
Utility Project Flag:	No
TMSP Added:	09/27/2002 10:24:05
TMSP Last Update:	07/30/2009 11:17:44
Staff Id Last Update:	AEDDY

SKRYPEC PARKING LOT (Continued) **S105568858**

Release From AST:	No
Release From UST:	Yes
Tank Registration Status Code:	F
VPIC Application Date:	Not reported
VPIC Acres:	Not reported
Addr Id:	362726
Township Name:	Fort Snelling
Active Flag:	Yes
Country Code:	USA
Foreign State:	Not reported
Foreign Zone:	Not reported
State County Code:	MN
Interest Type:	LS
Interest Phone:	NO CORE PI PH.
Interest Start Date:	09/27/2002 00:00:00
Interest End Date:	Not reported
Vapor Intrusion Checked Flag:	Not reported
Soil Gas Data Collected Flag:	Not reported
Soil Gas Action Level Flag:	Not reported
Sub Slab Sample Collected Flag:	Not reported
Indoor Air Collected Flag:	Not reported
Vapor Intrusion Action Flag:	Not reported
Vapor Intrusion Comments:	Not reported
Soil Gas Data Comments:	Not reported
Comments:	Not reported

LEAK CLEANUP ACTIONS:

MN PCA ID:	Not reported
Leak Action Approval Date:	Not reported
Leak Action Begin Date:	Not reported
Leak Action End Date:	Not reported
TMSP Added:	Not reported
TMSP Last Update:	Not reported
Staff Id Last Update:	Not reported

LEAK GW INFO:

MN PCA ID:	249980
Dw Supply Contam:	Not reported
Free Product Observed:	Not reported
Free Product Thickness:	Not reported
Ground Water Contam:	Yes
GW Cleanup Goal:	Not reported
Gw Exceeds Cleanup Goal:	Not reported
Cleanup Goal Achieved:	Not reported
Water Supply Exceeds Ral:	Not reported
Well Type Code:	Not reported
Impacted Aquifer Code:	Not reported
TMSP Added:	09/27/2002 10:24:05
TMSP Last Update:	07/29/2009 11:44:37
Staff Id Last Update:	JKAEHLE
Mtbe Present Now:	Not reported
Mtbe Present Historically:	No
Mtbe High Ug Per Liter Char:	Not reported
Mtbe High Ug Per Liter Numb:	Not reported
Mtbe High Level Date:	Not reported
Free Product At Close:	Not reported
Staff Id Ass:	1612
PWS Well:	N

SKRYPEC PARKING LOT (Continued) **S105568858**

Prot Flag: No
Sens Flag: No

LEAK PRODUCT RELEASED:
MN PCA ID: 249980
Prod Released Sequence Id: 122092
Leak Product: Gasoline Leaded
Tmsp Added: 07/29/2009 11:28:38
Tmsp Last_updt: 07/29/2009 11:28:38
Staff Id Last Updt: JKAEHLE
MN PCA ID: 249980
Prod Released Sequence Id: 122093
Leak Product: Fuel Oil 1 and 2
Tmsp Added: 07/29/2009 11:28:39
Tmsp Last_updt: 07/29/2009 11:28:39
Staff Id Last Updt: JKAEHLE

BC292 **ZUCKMAN JOS H** **EDR Historical Auto Stations** **1009837250**
WSW **1429 WASHINGTON AVE N** **N/A**
1/4-1/2 **MINNEAPOLIS, MN**
0.442 mi.
2334 ft. **Site 2 of 5 in cluster BC**

Relative:
Higher

Actual:
827 ft.

EDR Historical Auto Stations:
Name: ZUCKMAN JOS H
Year: 1935
Type: GASOLINE AND OIL SERVICE STATIONS

Name: ZUCKMAN JOSEPH
Year: 1940
Type: GASOLINE AND OIL SERVICE STATIONS

Name: ZUCKMAN JOS H
Year: 1946
Type: GASOLINE AND OIL SERVICE STATIONS

BC293 **AARCO RADIATOR** **EDR Historical Auto Stations** **1009837204**
WSW **1417 N WASHINGTON AVE** **N/A**
1/4-1/2 **MINNEAPOLIS, MN**
0.445 mi.
2349 ft. **Site 3 of 5 in cluster BC**

Relative:
Higher

Actual:
827 ft.

EDR Historical Auto Stations:
Name: AARCO RADIATOR
Year: 1989
Type: AUTOMOBILE REPAIRING

BA294 **HERITAGE LANDING** **UST** **U003864675**
South **415 N 1ST ST** **N/A**
1/4-1/2 **MINNEAPOLIS, MN 55401**
0.446 mi.
2354 ft. **Site 5 of 6 in cluster BA**

Relative:
Higher

Actual:
831 ft.

UST:

TANK:

MPCA Tank Number:	1
Tank Registration Date:	Not reported
Tank Storage Capacity:	5000
Tank Dual Use:	N
Tank Status:	**Pending**
Tank Stored Product:	Fuel Oil
Tank Construction Material:	Fiberglass
Tank Cathodic Protection:	Not reported
Piping Cathodic Protection:	Not reported
Piping Material:	Steel/Iron
Second Contain Tank:	Steel/Iron
Second Contain Pipe:	Doublewall Pipe
Tank Dispenser:	Not reported
Above/ Under Ground:	Under Ground
AST Base Material:	Not reported
Piping Material Description:	Not reported
Unregulated Tank Registration Date:	11/2/2000 0:00
Compartmental Tank Flag:	Not reported
Heating Product Flag:	Not reported
Haz Waste Generator Id:	Not reported
Product Replaced Date:	Not reported
Sludge Disposal Facility:	Not reported
Comments:	Not reported
Date Added:	11/2/2000 11:59
Date Last Updated:	4/29/2009 9:59
Staff Id Who Did The Last Update:	RDULLIN
In Compliance:	Yes
Serial Number:	Not reported

TANK ACTION:

MPCA Tank Number:	Not reported
Above Or Underground:	Not reported
Tank Action ID:	Not reported
Contractor Number:	Not reported
Supervisor Number:	Not reported
Tank Action:	Not reported
Action Date:	Not reported
Action Date Unknown:	Not reported
Corrosion Expert Name:	Not reported
Lab Flag:	Not reported
Date Added:	Not reported
Date Last Updated:	Not reported
Staff Id Who Did The Last Update:	Not reported

TANK COMPARTMENT:

MPCA Tank Number:	Not reported
Above Or Underground:	Not reported
Compartment Number:	Not reported
Tank Stored Product Code:	Not reported
Tank Stored Product Desc:	Not reported
Compartment Cap:	Not reported

HERITAGE LANDING (Continued) **U003864675**

Heating:	Not reported
Other Desc:	Not reported
Date Added:	Not reported
Date Last Updated:	Not reported
Staff Id Who Did The Last Update:	Not reported

INSTALL REMOVE:

MPCA Tank Number:	Not reported
Number of Dispensers:	Not reported
Tank Construction Material Code:	Not reported
Piping Material:	Not reported
Piping Material Desc:	Not reported
Total Tank Capacity Quantity:	Not reported
Staff Id Who Did The Last Update:	Not reported
INSREM Product:	Not reported
INSREM Product Description:	Not reported
INSREM Action ID:	Not reported
INSREM Action:	Not reported
Action Completed Date:	Not reported
Date Added:	Not reported
Date Last Updated:	Not reported

TABSITE:

Program Interest Id:	229057
Above Or Underground:	Under Ground
Facility Code:	23
Indian Reservation:	No
UST Registration Date:	Not reported
AST Registration Date:	Not reported
Date Added:	11/02/2000 11:58:56
Date Last Updated:	05/05/2006 06:53:31
Staff Id Who Did The Last Update:	RSUCHAN
Max Monthly Gallons:	Not reported
Vapor Recovery Installed:	Unknown
Vapor Notify Required:	Unknown

LATLONG:

Program Id:	Not reported
Latlong ID:	Not reported
Latitude Degrees:	Not reported
Latitude Minutes:	Not reported
Latitude Seconds:	Not reported
Longitude Degrees:	Not reported
Longitude Minutes:	Not reported
Longitude Seconds:	Not reported
Collection Date:	Not reported
Latlong Description:	Not reported
TMSP Added:	Not reported
Date Last Updated:	Not reported
Staff Id Last Updated:	Not reported
Coord Source Type:	Not reported
Org Name Source:	Not reported

295
SE
1/4-1/2
0.447 mi.
2359 ft.

ABRAHAM AND BYE
311 NE MAIN
MINNEAPOLIS, MN

EDR Historical Auto Stations

1009840080
N/A

Relative:
Higher

Actual:
831 ft.

EDR Historical Auto Stations:
Name: ABRAHAM AND BYE
Year: 1930
Type: AUTOMOBILE GARAGES

BD296
SW
1/4-1/2
0.448 mi.
2364 ft.

OEXNING SILVERSMITHS
800 WASHINGTON AVE N STE 118
MINNEAPOLIS, MN 55401

Site 1 of 7 in cluster BD

FINDS
RCRA-CESQG

1004726408
MN0000117119

Relative:
Higher

Actual:
824 ft.

FINDS:

Registry ID: 110003724444

Environmental Interest/Information System

RCRAInfo is a national information system that supports the Resource Conservation and Recovery Act (RCRA) program through the tracking of events and activities related to facilities that generate, transport, and treat, store, or dispose of hazardous waste. RCRAInfo allows RCRA program staff to track the notification, permit, compliance, and corrective action activities required under RCRA.

MN-DELTA (Minnesota - Permitting, Compliance, And Enforcement Information Management System) facilitates the issuance of permits and manages compliance.

RCRA-CESQG:

Date form received by agency: 05/28/2002
Facility name: OEXNING SILVERSMITHS
Facility address: 800 WASHINGTON AVE N STE 118
MINNEAPOLIS, MN 55401
EPA ID: MN0000117119
Mailing address: 800 WASHINGTON AVE N
MINNEAPOLIS, MN 554011330
Contact: MIKE BLOOMQUIST
Contact address: 800 WASHINGTON AVE N
MINNEAPOLIS, MN 554011330
Contact country: US
Contact telephone: (612) 612-6581
Contact email: Not reported
EPA Region: 05
Classification: Conditionally Exempt Small Quantity Generator
Description: Handler: generates 100 kg or less of hazardous waste per calendar month, and accumulates 1000 kg or less of hazardous waste at any time; or generates 1 kg or less of acutely hazardous waste per calendar month, and accumulates at any time: 1 kg or less of acutely hazardous waste; or 100 kg or less of any residue or contaminated soil, waste or other debris resulting from the cleanup of a spill, into or on any land or water, of acutely hazardous waste; or generates 100 kg or less of any residue or contaminated soil, waste or other debris resulting from the cleanup of a spill, into or on any land or water, of acutely

OEXNING SILVERSMITHS (Continued) **1004726408**

hazardous waste during any calendar month, and accumulates at any time: 1 kg or less of acutely hazardous waste; or 100 kg or less of any residue or contaminated soil, waste or other debris resulting from the cleanup of a spill, into or on any land or water, of acutely hazardous waste

Owner/Operator Summary:
- Owner/operator name: OEXNING SILVERSMITHS
- Owner/operator address: 800 WASHINGTON AVE N STE 118 MINNEAPOLIS, MN 55401
- Owner/operator country: US
- Owner/operator telephone: (612) 612-6581
- Legal status: Private
- Owner/Operator Type: Owner
- Owner/Op start date: 07/26/1999
- Owner/Op end date: Not reported

Handler Activities Summary:
- U.S. importer of hazardous waste: Unknown
- Mixed waste (haz. and radioactive): Unknown
- Recycler of hazardous waste: Unknown
- Transporter of hazardous waste: Unknown
- Treater, storer or disposer of HW: No
- Underground injection activity: No
- On-site burner exemption: Unknown
- Furnace exemption: Unknown
- Used oil fuel burner: No
- Used oil processor: No
- User oil refiner: Unknown
- Used oil fuel marketer to burner: No
- Used oil Specification marketer: No
- Used oil transfer facility: Unknown
- Used oil transporter: No
- Off-site waste receiver: Commercial status unknown

Historical Generators:
- Date form received by agency: 05/28/2002
- Facility name: OEXNING SILVERSMITHS
- Classification: Conditionally Exempt Small Quantity Generator

Hazardous Waste Summary:
- Waste code: D000
- Waste name: Not Defined

- Waste code: D002
- Waste name: A WASTE WHICH HAS A PH OF LESS THAN 2 OR GREATER THAN 12.5 IS CONSIDERED TO BE A CORROSIVE HAZARDOUS WASTE. SODIUM HYDROXIDE, A CAUSTIC SOLUTION WITH A HIGH PH, IS OFTEN USED BY INDUSTRIES TO CLEAN OR DEGREASE PARTS. HYDROCHLORIC ACID, A SOLUTION WITH A LOW PH, IS USED BY MANY INDUSTRIES TO CLEAN METAL PARTS PRIOR TO PAINTING. WHEN THESE CAUSTIC OR ACID SOLUTIONS BECOME CONTAMINATED AND MUST BE DISPOSED, THE WASTE WOULD BE A CORROSIVE HAZARDOUS WASTE.

- Waste code: D011
- Waste name: SILVER

OEXNING SILVERSMITHS (Continued) **1004726408**

Waste code: F006
Waste name: WASTEWATER TREATMENT SLUDGES FROM ELECTROPLATING OPERATIONS EXCEPT FROM THE FOLLOWING PROCESSES: (1) SULFURIC ACID ANODIZING OF ALUMINUM; (2) TIN PLATING ON CARBON STEEL; (3) ZINC PLATING (SEGREGATED BASIS) ON CARBON STEEL; (4) ALUMINUM OR ZINC-ALUMINUM PLATING ON CARBON STEEL; (5) CLEANING/STRIPPING ASSOCIATED WITH TIN, ZINC AND ALUMINUM PLATING ON CARBON STEEL; AND (6) CHEMICAL ETCHING AND MILLING OF ALUMINUM.

Waste code: F007
Waste name: SPENT CYANIDE PLATING BATH SOLUTIONS FROM ELECTROPLATING OPERATIONS

Waste code: F008
Waste name: PLATING BATH RESIDUES FROM THE BOTTOM OF PLATING BATHS FROM ELECTROPLATING OPERATIONS WHERE CYANIDES ARE USED IN THE PROCESS.

Violation Status: No violations found

BD297 **COLOR EXPRESS CIMARRON - MPLS** **FINDS** **1001117847**
SW **800 WASHINGTON AVE N STE 124** **RCRA-CESQG** **MNR000023184**
1/4-1/2 **MINNEAPOLIS, MN 55401**
0.448 mi.
2364 ft. **Site 2 of 7 in cluster BD**

Relative:
Higher

Actual:
824 ft.

FINDS:

Registry ID: 110008656212

Environmental Interest/Information System
RCRAInfo is a national information system that supports the Resource Conservation and Recovery Act (RCRA) program through the tracking of events and activities related to facilities that generate, transport, and treat, store, or dispose of hazardous waste. RCRAInfo allows RCRA program staff to track the notification, permit, compliance, and corrective action activities required under RCRA.

MN-DELTA (Minnesota - Permitting, Compliance, And Enforcement Information Management System) facilitates the issuance of permits and manages compliance.

RCRA-CESQG:
Date form received by agency: 11/03/2008
Facility name: COLOR EXPRESS CIMARRON - MPLS
Facility address: 800 WASHINGTON AVE N STE 124
MINNEAPOLIS, MN 55401
EPA ID: MNR000023184
Mailing address: 15400 28TH AVE N
PLYMOUTH, MN 55447
Contact: DIANE WARD
Contact address: 15400 28TH AVE N
PLYMOUTH, MN 55447
Contact country: US
Contact telephone: (952) 697-3400
Contact email: Not reported
EPA Region: 05
Classification: Conditionally Exempt Small Quantity Generator
Description: Handler: generates 100 kg or less of hazardous waste per calendar

COLOR EXPRESS CIMARRON - MPLS (Continued) **1001117847**

month, and accumulates 1000 kg or less of hazardous waste at any time; or generates 1 kg or less of acutely hazardous waste per calendar month, and accumulates at any time: 1 kg or less of acutely hazardous waste; or 100 kg or less of any residue or contaminated soil, waste or other debris resulting from the cleanup of a spill, into or on any land or water, of acutely hazardous waste; or generates 100 kg or less of any residue or contaminated soil, waste or other debris resulting from the cleanup of a spill, into or on any land or water, of acutely hazardous waste during any calendar month, and accumulates at any time: 1 kg or less of acutely hazardous waste; or 100 kg or less of any residue or contaminated soil, waste or other debris resulting from the cleanup of a spill, into or on any land or water, of acutely hazardous waste

Owner/Operator Summary:

Owner/operator name:	COLOR EXPRESS CIMARRON
Owner/operator address:	15400 28TH AVE N PLYMOUTH, MN 55447
Owner/operator country:	US
Owner/operator telephone:	(952) 697-3400
Legal status:	Private
Owner/Operator Type:	Owner
Owner/Op start date:	07/26/1999
Owner/Op end date:	11/03/2008

Handler Activities Summary:

U.S. importer of hazardous waste:	No
Mixed waste (haz. and radioactive):	No
Recycler of hazardous waste:	No
Transporter of hazardous waste:	No
Treater, storer or disposer of HW:	No
Underground injection activity:	No
On-site burner exemption:	No
Furnace exemption:	No
Used oil fuel burner:	No
Used oil processor:	No
User oil refiner:	No
Used oil fuel marketer to burner:	No
Used oil Specification marketer:	No
Used oil transfer facility:	No
Used oil transporter:	No
Off-site waste receiver:	Commercial status unknown

Historical Generators:

Date form received by agency:	02/14/2006
Facility name:	COLOR EXPRESS CIMARRON - MPLS
Classification:	Not a generator, verified

Date form received by agency:	02/02/2006
Facility name:	COLOR EXPRESS CIMARRON - MPLS
Classification:	Not a generator, verified

Date form received by agency:	04/01/1996
Facility name:	COLOR EXPRESS CIMARRON - MPLS
Site name:	COLOR EXPRESS CIMARRON
Classification:	Conditionally Exempt Small Quantity Generator

COLOR EXPRESS CIMARRON - MPLS (Continued) **1001117847**

Violation Status: No violations found

BD298 **NEON DESIGN** **FINDS** **1001228863**
SW **800 WASHINGTON AVE N 210** **RCRA-NonGen** **MNR000006916**
1/4-1/2 **MINNEAPOLIS, MN 55401**
0.448 mi.
2364 ft. **Site 3 of 7 in cluster BD**

Relative: Higher

Actual: 824 ft.

FINDS:

Registry ID: 110003891539

Environmental Interest/Information System
RCRAInfo is a national information system that supports the Resource Conservation and Recovery Act (RCRA) program through the tracking of events and activities related to facilities that generate, transport, and treat, store, or dispose of hazardous waste. RCRAInfo allows RCRA program staff to track the notification, permit, compliance, and corrective action activities required under RCRA.

RCRA-NonGen:

Date form received by agency:	06/29/1998
Facility name:	NEON DESIGN
Facility address:	800 WASHINGTON AVE N 210 MINNEAPOLIS, MN 55401
EPA ID:	MNR000006916
Contact:	Not reported
Contact address:	Not reported Not reported
Contact country:	Not reported
Contact telephone:	Not reported
Contact email:	Not reported
EPA Region:	05
Classification:	Non-Generator
Description:	Handler: Non-Generators do not presently generate hazardous waste

Owner/Operator Summary:

Owner/operator name:	NEON DESIGN
Owner/operator address:	800 WASHINGTON AVE N STE 210 MINNEAPOLIS, MN 55401
Owner/operator country:	US
Owner/operator telephone:	NONE
Legal status:	Private
Owner/Operator Type:	Owner
Owner/Op start date:	07/26/1999
Owner/Op end date:	07/27/1999

Handler Activities Summary:

U.S. importer of hazardous waste:	Unknown
Mixed waste (haz. and radioactive):	Unknown
Recycler of hazardous waste:	No
Transporter of hazardous waste:	No
Treater, storer or disposer of HW:	No
Underground injection activity:	No
On-site burner exemption:	Unknown
Furnace exemption:	Unknown

NEON DESIGN (Continued) **1001228863**

Used oil fuel burner: No
Used oil processor: No
User oil refiner: No
Used oil fuel marketer to burner: No
Used oil Specification marketer: No
Used oil transfer facility: No
Used oil transporter: No
Off-site waste receiver: Commercial status unknown

Historical Generators:
Date form received by agency: 07/03/1995
Facility name: NEON DESIGN
Classification: Not a generator, verified

Hazardous Waste Summary:
Waste code: D001
Waste name: IGNITABLE HAZARDOUS WASTES ARE THOSE WASTES WHICH HAVE A FLASHPOINT OF LESS THAN 140 DEGREES FAHRENHEIT AS DETERMINED BY A PENSKY-MARTENS CLOSED CUP FLASH POINT TESTER. ANOTHER METHOD OF DETERMINING THE FLASH POINT OF A WASTE IS TO REVIEW THE MATERIAL SAFETY DATA SHEET, WHICH CAN BE OBTAINED FROM THE MANUFACTURER OR DISTRIBUTOR OF THE MATERIAL. LACQUER THINNER IS AN EXAMPLE OF A COMMONLY USED SOLVENT WHICH WOULD BE CONSIDERED AS IGNITABLE HAZARDOUS WASTE.

Waste code: D009
Waste name: MERCURY

Waste code: F005
Waste name: THE FOLLOWING SPENT NON-HALOGENATED SOLVENTS: TOLUENE, METHYL ETHYL KETONE, CARBON DISULFIDE, ISOBUTANOL, PYRIDINE, BENZENE, 2-ETHOXYETHANOL, AND 2-NITROPROPANE; ALL SPENT SOLVENT MIXTURES/BLENDS CONTAINING, BEFORE USE, A TOTAL OF TEN PERCENT OR MORE (BY VOLUME) OF ONE OR MORE OF THE ABOVE NON-HALOGENATED SOLVENTS OR THOSE SOLVENTS LISTED IN F001, F002, OR F004; AND STILL BOTTOMS FROM THE RECOVERY OF THESE SPENT SOLVENTS AND SPENT SOLVENT MIXTURES.

Violation Status: No violations found

BD299 **AMES & FISCHER CO LLP II** **FINDS** **1001817677**
SW **800 WASHINGTON AVE N** **RCRA-NonGen** **MNR000070607**
1/4-1/2 **MINNEAPOLIS, MN 55401**
0.448 mi.
2364 ft. **Site 4 of 7 in cluster BD**

Relative:
Higher

Actual:
824 ft.

FINDS:

Registry ID: 110008652751

Environmental Interest/Information System
RCRAInfo is a national information system that supports the Resource Conservation and Recovery Act (RCRA) program through the tracking of events and activities related to facilities that generate, transport, and treat, store, or dispose of hazardous waste. RCRAInfo allows RCRA program staff to track the notification, permit, compliance, and corrective action activities required under RCRA.

AMES & FISCHER CO LLP II (Continued) **1001817677**

RCRA-NonGen:
Date form received by agency: 10/19/1999
Facility name: AMES & FISCHER CO LLP II
Facility address: 800 WASHINGTON AVE N
MINNEAPOLIS, MN 554011330
EPA ID: MNR000070607
Contact: DAPHNE SKOGLUND
Contact address: 800 WASHINGTON AVE N
MINNEAPOLIS, MN 554011330
Contact country: US
Contact telephone: (612) 340-0509
Contact email: Not reported
EPA Region: 05
Classification: Non-Generator
Description: Handler: Non-Generators do not presently generate hazardous waste

Owner/Operator Summary:
Owner/operator name: AMES & FISCHER CO II LLP
Owner/operator address: 14698 GALAXIE AVE
APPLE VALLEY, MN 55124
Owner/operator country: Not reported
Owner/operator telephone: (612) 432-7132
Legal status: Private
Owner/Operator Type: Owner
Owner/Op start date: Not reported
Owner/Op end date: Not reported

Handler Activities Summary:
U.S. importer of hazardous waste: Unknown
Mixed waste (haz. and radioactive): Unknown
Recycler of hazardous waste: Unknown
Transporter of hazardous waste: Unknown
Treater, storer or disposer of HW: No
Underground injection activity: No
On-site burner exemption: Unknown
Furnace exemption: Unknown
Used oil fuel burner: No
Used oil processor: No
User oil refiner: Unknown
Used oil fuel marketer to burner: No
Used oil Specification marketer: No
Used oil transfer facility: Unknown
Used oil transporter: No
Off-site waste receiver: Commercial status unknown

Hazardous Waste Summary:
Waste code: D001
Waste name: IGNITABLE HAZARDOUS WASTES ARE THOSE WASTES WHICH HAVE A FLASHPOINT OF LESS THAN 140 DEGREES FAHRENHEIT AS DETERMINED BY A PENSKY-MARTENS CLOSED CUP FLASH POINT TESTER. ANOTHER METHOD OF DETERMINING THE FLASH POINT OF A WASTE IS TO REVIEW THE MATERIAL SAFETY DATA SHEET, WHICH CAN BE OBTAINED FROM THE MANUFACTURER OR DISTRIBUTOR OF THE MATERIAL. LACQUER THINNER IS AN EXAMPLE OF A COMMONLY USED SOLVENT WHICH WOULD BE CONSIDERED AS IGNITABLE HAZARDOUS WASTE.

AMES & FISCHER CO LLP II (Continued) **1001817677**

Violation Status: No violations found

BD300 **AUTOMATED MAILING CORP** **FINDS** **1004727611**
SW **800 WASHINGTON AVE N** **RCRA-NonGen** **MN0000942573**
1/4-1/2 **MINNEAPOLIS, MN 55401**
0.448 mi.
2364 ft. **Site 5 of 7 in cluster BD**

Relative: Higher

Actual: 824 ft.

FINDS:

Registry ID: 110009397287

Environmental Interest/Information System
RCRAInfo is a national information system that supports the Resource Conservation and Recovery Act (RCRA) program through the tracking of events and activities related to facilities that generate, transport, and treat, store, or dispose of hazardous waste. RCRAInfo allows RCRA program staff to track the notification, permit, compliance, and corrective action activities required under RCRA.

RCRA-NonGen:

Date form received by agency:	10/23/1998
Facility name:	AUTOMATED MAILING CORP
Facility address:	800 WASHINGTON AVE N MINNEAPOLIS, MN 55401
EPA ID:	MN0000942573
Contact:	DANIEL KJELLMAN
Contact address:	800 WASHINGTON AVE N MINNEAPOLIS, MN 55401
Contact country:	US
Contact telephone:	(612) 339-2530
Contact email:	Not reported
EPA Region:	05
Classification:	Non-Generator
Description:	Handler: Non-Generators do not presently generate hazardous waste

Owner/Operator Summary:

Owner/operator name:	ROSHOLT JACK OR IQBAL FEROZE
Owner/operator address:	800 WASHINGTON AVE N MINNEAPOLIS, MN 55401
Owner/operator country:	Not reported
Owner/operator telephone:	Not reported
Legal status:	Private
Owner/Operator Type:	Owner
Owner/Op start date:	01/01/0001
Owner/Op end date:	Not reported

Handler Activities Summary:

U.S. importer of hazardous waste:	Unknown
Mixed waste (haz. and radioactive):	Unknown
Recycler of hazardous waste:	No
Transporter of hazardous waste:	No
Treater, storer or disposer of HW:	No
Underground injection activity:	No
On-site burner exemption:	Unknown
Furnace exemption:	Unknown

AUTOMATED MAILING CORP (Continued) **1004727611**

Used oil fuel burner: No
Used oil processor: No
User oil refiner: No
Used oil fuel marketer to burner: No
Used oil Specification marketer: No
Used oil transfer facility: No
Used oil transporter: No
Off-site waste receiver: Commercial status unknown

Historical Generators:
Date form received by agency: 11/21/1994
Facility name: AUTOMATED MAILING CORP
Classification: Not a generator, verified

Hazardous Waste Summary:
Waste code: D001
Waste name: IGNITABLE HAZARDOUS WASTES ARE THOSE WASTES WHICH HAVE A FLASHPOINT OF LESS THAN 140 DEGREES FAHRENHEIT AS DETERMINED BY A PENSKY-MARTENS CLOSED CUP FLASH POINT TESTER. ANOTHER METHOD OF DETERMINING THE FLASH POINT OF A WASTE IS TO REVIEW THE MATERIAL SAFETY DATA SHEET, WHICH CAN BE OBTAINED FROM THE MANUFACTURER OR DISTRIBUTOR OF THE MATERIAL. LACQUER THINNER IS AN EXAMPLE OF A COMMONLY USED SOLVENT WHICH WOULD BE CONSIDERED AS IGNITABLE HAZARDOUS WASTE.

Waste code: F003
Waste name: THE FOLLOWING SPENT NON-HALOGENATED SOLVENTS: XYLENE, ACETONE, ETHYL ACETATE, ETHYL BENZENE, ETHYL ETHER, METHYL ISOBUTYL KETONE, N-BUTYL ALCOHOL, CYCLOHEXANONE, AND METHANOL; ALL SPENT SOLVENT MIXTURES/BLENDS CONTAINING, BEFORE USE, ONLY THE ABOVE SPENT NON-HALOGENATED SOLVENTS; AND ALL SPENT SOLVENT MIXTURES/BLENDS CONTAINING, BEFORE USE, ONE OR MORE OF THE ABOVE NON-HALOGENATED SOLVENTS, AND, A TOTAL OF TEN PERCENT OR MORE (BY VOLUME) OF ONE OR MORE OF THOSE SOLVENTS LISTED IN F001, F002, F004, AND F005, AND STILL BOTTOMS FROM THE RECOVERY OF THESE SPENT SOLVENTS AND SPENT SOLVENT MIXTURES.

Violation Status: No violations found

BD301 **IN HOUSE PRODUCTIONS** **FINDS** **1004736812**
SW **800 WASHINGTON AVE N STE 317** **RCRA-CESQG** **MNR000027102**
1/4-1/2 **MINNEAPOLIS, MN 55401**
0.448 mi.
2364 ft. **Site 6 of 7 in cluster BD**

Relative:
Higher

Actual:
824 ft.

FINDS:

Registry ID: 110008670385

Environmental Interest/Information System
RCRAInfo is a national information system that supports the Resource Conservation and Recovery Act (RCRA) program through the tracking of events and activities related to facilities that generate, transport, and treat, store, or dispose of hazardous waste. RCRAInfo allows RCRA program staff to track the notification, permit, compliance, and corrective action activities required under RCRA.

MN-DELTA (Minnesota - Permitting, Compliance, And Enforcement Information Management System) facilitates the issuance of permits and

IN HOUSE PRODUCTIONS (Continued) **1004736812**

manages compliance.

RCRA-CESQG:
Date form received by agency: 09/25/1996
Facility name: IN HOUSE PRODUCTIONS
Facility address: 800 WASHINGTON AVE N STE 317
MINNEAPOLIS, MN 554011156
EPA ID: MNR000027102
Contact: KRISTEN KRISTEN
Contact address: 800 WASHINGTON AVE N STE 317
MINNEAPOLIS, MN 554011156
Contact country: US
Contact telephone: (612) 729-7329
Contact email: Not reported
EPA Region: 05
Classification: Conditionally Exempt Small Quantity Generator
Description: Handler: generates 100 kg or less of hazardous waste per calendar month, and accumulates 1000 kg or less of hazardous waste at any time; or generates 1 kg or less of acutely hazardous waste per calendar month, and accumulates at any time: 1 kg or less of acutely hazardous waste; or 100 kg or less of any residue or contaminated soil, waste or other debris resulting from the cleanup of a spill, into or on any land or water, of acutely hazardous waste; or generates 100 kg or less of any residue or contaminated soil, waste or other debris resulting from the cleanup of a spill, into or on any land or water, of acutely hazardous waste during any calendar month, and accumulates at any time: 1 kg or less of acutely hazardous waste; or 100 kg or less of any residue or contaminated soil, waste or other debris resulting from the cleanup of a spill, into or on any land or water, of acutely hazardous waste

Owner/Operator Summary:
Owner/operator name: IN HOUSE PRODUCTIONS
Owner/operator address: 800 WASHINGTON AVE N STE 317
MINNEAPOLIS, MN 55401
Owner/operator country: US
Owner/operator telephone: (612) 729-7329
Legal status: Private
Owner/Operator Type: Owner
Owner/Op start date: 07/26/1999
Owner/Op end date: Not reported

Handler Activities Summary:
U.S. importer of hazardous waste: Unknown
Mixed waste (haz. and radioactive): Unknown
Recycler of hazardous waste: Unknown
Transporter of hazardous waste: Unknown
Treater, storer or disposer of HW: No
Underground injection activity: No
On-site burner exemption: Unknown
Furnace exemption: Unknown
Used oil fuel burner: No
Used oil processor: No
User oil refiner: Unknown
Used oil fuel marketer to burner: No

IN HOUSE PRODUCTIONS (Continued) **1004736812**

Used oil Specification marketer: No
Used oil transfer facility: Unknown
Used oil transporter: No
Off-site waste receiver: Commercial status unknown

Hazardous Waste Summary:
Waste code: D000
Waste name: Not Defined

Waste code: D011
Waste name: SILVER

Violation Status: No violations found

BD302 **CITY CENTER RETAIL** **UST U000883460**
SW **800 WASHINGTON AVE N** **AST N/A**
1/4-1/2 **MINNEAPOLIS, MN 55401**
0.448 mi.
2364 ft. **Site 7 of 7 in cluster BD**

Relative: Higher

Actual: 824 ft.

UST:

TANK:
MPCA Tank Number: 1
Tank Registration Date: 6/11/1990 0:00
Tank Storage Capacity: 30000
Tank Dual Use: N
Tank Status: **Active**
Tank Stored Product: Fuel Oil
Tank Construction Material: Bare/Paint/Asph Coat Steel
Tank Cathodic Protection: Unknown
Piping Cathodic Protection: Anode
Piping Material: Steel/Iron
Second Contain Tank: Steel/Iron
Second Contain Pipe: Not reported
Tank Dispenser: Suction
Above/ Under Ground: Under Ground
AST Base Material: Not reported
Piping Material Description: Not reported
Unregulated Tank Registration Date: Not reported
Compartmental Tank Flag: Not reported
Heating Product Flag: Yes
Haz Waste Generator Id: Not reported
Product Replaced Date: Not reported
Sludge Disposal Facility: Not reported
Comments: Not reported
Date Added: 10/10/1999 10:57
Date Last Updated: 9/24/2008 14:05
Staff Id Who Did The Last Update: RSUCHAN
In Compliance: Yes
Serial Number: Not reported

TANK ACTION:
MPCA Tank Number: Not reported
Above Or Underground: Not reported
Tank Action ID: Not reported
Contractor Number: Not reported
Supervisor Number: Not reported
Tank Action: Not reported

CITY CENTER RETAIL (Continued) **U000883460**

Action Date:	Not reported
Action Date Unknown:	Not reported
Corrosion Expert Name:	Not reported
Lab Flag:	Not reported
Date Added:	Not reported
Date Last Updated:	Not reported
Staff Id Who Did The Last Update:	Not reported

TANK COMPARTMENT:

MPCA Tank Number:	Not reported
Above Or Underground:	Not reported
Compartment Number:	Not reported
Tank Stored Product Code:	Not reported
Tank Stored Product Desc:	Not reported
Compartment Cap:	Not reported
Heating:	Not reported
Other Desc:	Not reported
Date Added:	Not reported
Date Last Updated:	Not reported
Staff Id Who Did The Last Update:	Not reported

INSTALL REMOVE:

MPCA Tank Number:	Not reported
Number of Dispensers:	Not reported
Tank Construction Material Code:	Not reported
Piping Material:	Not reported
Piping Material Desc:	Not reported
Total Tank Capacity Quantity:	Not reported
Staff Id Who Did The Last Update:	Not reported
INSREM Product:	Not reported
INSREM Product Description:	Not reported
INSREM Action ID:	Not reported
INSREM Action:	Not reported
Action Completed Date:	Not reported
Date Added:	Not reported
Date Last Updated:	Not reported

TABSITE:

Program Interest Id:	202541
Above Or Underground:	Both
Facility Code:	40
Indian Reservation:	No
UST Registration Date:	06/11/1990 00:00:00
AST Registration Date:	01/02/2008 00:00:00
Date Added:	07/23/1992 19:11:05
Date Last Updated:	01/03/2008 08:09:43
Staff Id Who Did The Last Update:	JHENRY
Max Monthly Gallons:	Not reported
Vapor Recovery Installed:	Unknown
Vapor Notify Required:	Unknown

LATLONG:

Program Id:	202541
Latlong ID:	72387
Latitude Degrees:	44

CITY CENTER RETAIL (Continued) **U000883460**

Latitude Minutes:	59
Latitude Seconds:	20.61
Longitude Degrees:	-93
Longitude Minutes:	16
Longitude Seconds:	43.08
Collection Date:	03/20/2002 00:00:00
Latlong Description:	Site along road used for address match
TMSP Added:	07/01/2002 13:29:25
Date Last Updated:	07/14/2004 22:03:05
Staff Id Last Updated:	BOMAN
Coord Source Type:	2
Org Name Source:	MPCA

AST:

TANK:

MPCA Tank Number:	1
Tank Registration Date:	1/2/2008 0:00
Tank Dual Use:	N
Tank Storage Capacity:	10000
Tank Status:	Active
Tank Stored Product:	Fuel Oil
Tank Construction Material:	Bare/Paint/Asph Coat Steel
Tank Cathodic Protection:	None
Piping Cathodic Protection:	Not reported
Piping Material:	Not reported
Second Contain Tank:	Not reported
Second Contain Pipe:	Not reported
Tank Dispenser:	Not reported
Above/Under Ground:	Above Ground
Serial Number:	Not reported
Date Added:	1/3/2008 8:54
Date Last Updated:	9/24/2008 14:05
AST Base Material:	Concrete Slab
Piping Material Desc:	Not reported
Unregulated Tank Registration Date:	Not reported
Compartmental Tank Flag:	Not reported
Heating Product Flag:	Not reported
Haz Waste Generator Id:	Not reported
Product Replaced Date:	Not reported
Sludge Disposal Facility:	Not reported
Comments:	Not reported
Staff Id Who Did The Last Update:	RSUCHAN
In Compliance:	Yes
Facility Addr 2:	Not reported

TANK ACTION:

MPCA Tank Number:	Not reported
Above Or Underground:	Not reported
Tank Action ID:	Not reported
Contractor Number:	Not reported
Supervisor Number:	Not reported
Tank Action:	Not reported
Action Date:	Not reported
Action Date Unknown:	Not reported
Corrosion Expert Name:	Not reported
Lab Flag:	Not reported
Date Added:	Not reported

CITY CENTER RETAIL (Continued) **U000883460**

Date Last Updated: Not reported
Staff Id Who Did The Last Update: Not reported

TANK COMPARTMENT:
MPCA Tank Number: Not reported
Above Or Underground: Not reported
Compartment Number: Not reported
Tank Stored Product Code: Not reported
Tank Stored Product Desc: Not reported
Compartment Cap: Not reported
Heating: Not reported
Other Desc: Not reported
Date Added: Not reported
Date Last Updated: Not reported
Staff Id Who Did The Last Update: Not reported

INSTALL REMOVE:
MPCA Tank Number: Not reported
Number of Dispensers: Not reported
Tank Construction Material Code: Not reported
Piping Material: Not reported
Piping Material Desc: Not reported
Total Tank Capacity Quantity: Not reported
Staff Id Who Did The Last Update: Not reported
INSREM Product: Not reported
INSREM Product Description: Not reported
INSREM Action ID: Not reported
INSREM Action: Not reported
Action Completed Date: Not reported
Date Added: Not reported
Date Last Updated: Not reported

TANK:
MPCA Tank Number: 2
Tank Registration Date: 1/2/2008 0:00
Tank Dual Use: N
Tank Storage Capacity: 525
Tank Status: Active
Tank Stored Product: Diesel
Tank Construction Material: Bare/Paint/Asph Coat Steel
Tank Cathodic Protection: Lined
Piping Cathodic Protection: Not reported
Piping Material: Steel/Iron
Second Contain Tank: Doublewall Tank
Second Contain Pipe: Not reported
Tank Dispenser: Not reported
Above/Under Ground: Above Ground
Serial Number: Not reported
Date Added: 1/3/2008 9:06
Date Last Updated: 9/24/2008 14:05
AST Base Material: Concrete Slab
Piping Material Desc: Not reported
Unregulated Tank Registration Date: Not reported
Compartmental Tank Flag: Not reported
Heating Product Flag: Not reported
Haz Waste Generator Id: Not reported

CITY CENTER RETAIL (Continued) **U000883460**

Product Replaced Date:	Not reported
Sludge Disposal Facility:	Not reported
Comments:	Not reported
Staff Id Who Did The Last Update:	RSUCHAN
In Compliance:	Yes
Facility Addr 2:	Not reported

TANK ACTION:

MPCA Tank Number:	Not reported
Above Or Underground:	Not reported
Tank Action ID:	Not reported
Contractor Number:	Not reported
Supervisor Number:	Not reported
Tank Action:	Not reported
Action Date:	Not reported
Action Date Unknown:	Not reported
Corrosion Expert Name:	Not reported
Lab Flag:	Not reported
Date Added:	Not reported
Date Last Updated:	Not reported
Staff Id Who Did The Last Update:	Not reported

TANK COMPARTMENT:

MPCA Tank Number:	Not reported
Above Or Underground:	Not reported
Compartment Number:	Not reported
Tank Stored Product Code:	Not reported
Tank Stored Product Desc:	Not reported
Compartment Cap:	Not reported
Heating:	Not reported
Other Desc:	Not reported
Date Added:	Not reported
Date Last Updated:	Not reported
Staff Id Who Did The Last Update:	Not reported

INSTALL REMOVE:

MPCA Tank Number:	Not reported
Number of Dispensers:	Not reported
Tank Construction Material Code:	Not reported
Piping Material:	Not reported
Piping Material Desc:	Not reported
Total Tank Capacity Quantity:	Not reported
Staff Id Who Did The Last Update:	Not reported
INSREM Product:	Not reported
INSREM Product Description:	Not reported
INSREM Action ID:	Not reported
INSREM Action:	Not reported
Action Completed Date:	Not reported
Date Added:	Not reported
Date Last Updated:	Not reported

TABSITE:

Program Interest Id:	202541
Above Or Underground:	Both
Facility Code:	40
Indian Reservation:	No

CITY CENTER RETAIL (Continued) **U000883460**

UST Registration Date:	06/11/1990 00:00:00
AST Registration Date:	01/02/2008 00:00:00
Date Added:	07/23/1992 19:11:05
Date Last Updated:	01/03/2008 08:09:43
Staff Id Who Did The Last Update:	JHENRY
Max Monthly Gallons:	Not reported
Vapor Recovery Installed:	Unknown
Vapor Notify Required:	Unknown

LATLONG:

Program Id:	202541
Latlong ID:	72387
Latitude Degrees:	44
Latitude Minutes:	59
Latitude Seconds:	20.61
Longitude Degrees:	-93
Longitude Minutes:	16
Longitude Seconds:	43.08
Collection Date:	03/20/2002 00:00:00
Latlong Description:	Site along road used for address match
TMSP Added:	07/01/2002 13:29:25
Date Last Updated:	07/14/2004 22:03:05
Staff Id Last Updated:	BOMAN
Coord Source Type:	2
Org Name Source:	MPCA

Click this hyperlink while viewing on your computer to access additional MN AST: detail in the EDR Site Report.

BC303 **AMBASSADOR PRESS INC** **RCRA-SQG** **1001214762**
WSW **1400 WASHINGTON AVE N** **FINDS** **MNR000057562**
1/4-1/2 **MINNEAPOLIS, MN 55411** **MN LS**
0.448 mi. **VIC**
2368 ft. **Site 4 of 5 in cluster BC** **SRS**

Relative:
Higher

Actual:
827 ft.

RCRA-SQG:

Date form received by agency:	12/23/1997
Facility name:	AMBASSADOR PRESS INC
Facility address:	1400 WASHINGTON AVE N MINNEAPOLIS, MN 554113422
EPA ID:	MNR000057562
Contact:	ED ENGLE
Contact address:	1400 WASHINGTON AVE N MINNEAPOLIS, MN 554113422
Contact country:	US
Contact telephone:	(612) 521-0123
Contact email:	Not reported
EPA Region:	05
Classification:	Small Small Quantity Generator
Description:	Handler: generates more than 100 and less than 1000 kg of hazardous waste during any calendar month and accumulates less than 6000 kg of hazardous waste at any time; or generates 100 kg or less of hazardous waste during any calendar month, and accumulates more than 1000 kg of hazardous waste at any time

Owner/Operator Summary:

Owner/operator name:	AMBASSADOR PRESS INC

AMBASSADOR PRESS INC (Continued) **1001214762**

Owner/operator address: 1400 WASHINGTON AVE N
MINNEAPOLIS, MN 55411
Owner/operator country: US
Owner/operator telephone: (612) 521-0123
Legal status: Private
Owner/Operator Type: Owner
Owner/Op start date: 07/26/1999
Owner/Op end date: Not reported

Handler Activities Summary:
U.S. importer of hazardous waste: Unknown
Mixed waste (haz. and radioactive): Unknown
Recycler of hazardous waste: Unknown
Transporter of hazardous waste: Unknown
Treater, storer or disposer of HW: No
Underground injection activity: No
On-site burner exemption: Unknown
Furnace exemption: Unknown
Used oil fuel burner: No
Used oil processor: No
User oil refiner: Unknown
Used oil fuel marketer to burner: No
Used oil Specification marketer: No
Used oil transfer facility: Unknown
Used oil transporter: No
Off-site waste receiver: Commercial status unknown

Hazardous Waste Summary:
Waste code: D000
Waste name: Not Defined

Waste code: D001
Waste name: IGNITABLE HAZARDOUS WASTES ARE THOSE WASTES WHICH HAVE A FLASHPOINT OF LESS THAN 140 DEGREES FAHRENHEIT AS DETERMINED BY A PENSKY-MARTENS CLOSED CUP FLASH POINT TESTER. ANOTHER METHOD OF DETERMINING THE FLASH POINT OF A WASTE IS TO REVIEW THE MATERIAL SAFETY DATA SHEET, WHICH CAN BE OBTAINED FROM THE MANUFACTURER OR DISTRIBUTOR OF THE MATERIAL. LACQUER THINNER IS AN EXAMPLE OF A COMMONLY USED SOLVENT WHICH WOULD BE CONSIDERED AS IGNITABLE HAZARDOUS WASTE.

Waste code: D011
Waste name: SILVER

Violation Status: No violations found

FINDS:

Registry ID: 110003917833

Environmental Interest/Information System
RCRAInfo is a national information system that supports the Resource Conservation and Recovery Act (RCRA) program through the tracking of events and activities related to facilities that generate, transport, and treat, store, or dispose of hazardous waste. RCRAInfo allows RCRA program staff to track the notification, permit, compliance, and corrective action activities required under RCRA.

AMBASSADOR PRESS INC (Continued) **1001214762**

MN-DELTA (Minnesota - Permitting, Compliance, And Enforcement Information Management System) facilitates the issuance of permits and manages compliance.

MN LS:

Link ID:	4547
EPA ID:	Not reported
MPCA ID:	VP8190
Method:	I1
CERCLIS:	No
National Priorities List:	No
PLP:	No
Voluntary Cleanup & Investigation:	Yes
RCRA Treatment Storage & Disposal:	No
RCRA Generator:	No
Solid Waste Permit:	No
Dumps:	No
No Further Remedial Action Planned:	No
Delisted From PLP By MPCA:	No
LCP:	No
Brownfield:	No
Entity Type:	VIC

MN Voluntary Investigation Cleanup Program:

Facility ID:	VP8190
Facility Type:	Motor Veh. Salvage
Facility Address 2:	Not reported
Core Program Interest Id:	336016
Link Id:	4547
Active:	False
Pay Complete:	False
MPCA Region:	Metro
Size Acres:	0.02
HRS Score:	0
Enforcement Lead Agency:	MPCA
Federal Defferal Plot:	False
Emergency:	False
Site Classification:	False
RD/RA:	False
RL/FS:	False
Fund financed:	False
Npl:	False
Plp:	False
District:	Metro
Program Reffered from:	Not reported
Program Interest:	VIC
Physical Location:	same as above
Natural Source damage:	False
Clean up Cost:	Not reported
Indian Reservation:	False
Reservation Name:	Not reported
MPCA Owned Wells at site:	False
Created By:	Unknown
Date Created:	4/16/1997
Date Last Updated:	12/3/1998

AMBASSADOR PRESS INC (Continued) **1001214762**

Federal Facility:	False
Primary Funding Source:	MERLA
EPA Id:	Not reported
MPCA Id:	Not reported
Alpha Sort:	Not reported
Legal Distt:	58B
Congressional Dist:	5
Scale Of Map Used Pls Loc Data:	A
Township:	Not reported
Range:	Not reported
Range East West:	W
Section:	Not reported
Pls Qtr Section (160 Acres):	Not reported
Pls Qtr Qtr Section (40 Acres):	Not reported
Pls Qtr-Qtr-Qtr Section (10 Acres):	Not reported
Pls Qtr-Qtr-Qtr-Qtr Section (2.5 Acres):	Not reported
Quad:	1289
NAD Number:	83
Desc Of UTM Coord Pt:	Not reported
UTM Coord Pt Data Source:	Not reported
Org Providing The UTM Coord Point Data:	Not reported
Method For Loc Public Land Survey:	M
Method Of Utm Coord Pt Data Collection:	Not reported
Date Of Utm Coord Pt Data Collection:	Not reported
COL Date Qual:	Not reported
Map Scale:	Not reported
Verification Method:	Not reported
horizref:	Not reported
Utm Source:	2
Utm Method:	I1
Utm Scale:	A
Utm Accuracy:	Not reported
Utm East:	477892.54441
Utm North:	4982290.94444
Utm Zone:	15
Basin Code:	2
Major Watershed:	20
Major Watershed:	Not reported
Method For Loc Public Land Survey:	Not reported
Scale Of Map Used Pls Loc Data:	Not reported
Township 2:	Not reported
Range 2:	Not reported
Range East West:	Not reported
Section 2:	Not reported
Pls Qtr Section (160 Acres) 2:	Not reported
Pls Qtr Qtr Section (40 Acres)2:	Not reported
Pls Qtr Qtr Qtr Section (10 Acres)2:	Not reported
Pls Qtr Qtr Qtr Qtr Section (2.5 Acres) 2:	Not reported
Quad 2:	Not reported
File Location:	Archival Storage
GIS Application GIS:	False
Notes:	Not reported
Contact Type:	VIC Letter Recipient
Company Name:	Ambassador Press
Contact Address:	730 Decantor Ave North
Contact Address 2:	Not reported
Contact City,St,Zip:	Golden Valley, MN 55427

AMBASSADOR PRESS INC (Continued) **1001214762**

Contact Province: Not reported
Contact Country: Not reported
Contact Postal code: Not reported
Contact Phone: Not reported
Contact Phone Ext: Not reported
Contact Fax: Not reported
Contact E-mail: Not reported
Contact Cell Phone: Not reported
Contact Information Last Updated: 8/5/1998
Misc Contact Info: Not reported
Receive Invoice: F
Staff Id Num: Not reported

Contact Type: Staff PL/PM (Project Leader/Project Manager)s
Company Name: MPCA
Contact Address: 520 Lafayette Rd
Contact Address 2: Not reported
Contact City,St,Zip: St. Paul, MN 55155
Contact Province: Not reported
Contact Country: Not reported
Contact Postal code: Not reported
Contact Phone: (651) 296-3263
Contact Phone Ext: Not reported
Contact Fax: (651) 296-9707
Contact E-mail: Not reported
Contact Cell Phone: Not reported
Contact Information Last Updated: Not reported
Misc Contact Info: Not reported
Receive Invoice: F
Staff Id Num: 3351

Contact Type: Former Staff TA
Company Name: MPCA
Contact Address: Lafayette Rd
Contact Address 2: Not reported
Contact City,St,Zip: St. Paul, MN 55155
Contact Province: Not reported
Contact Country: Not reported
Contact Postal code: Not reported
Contact Phone: 6122967999
Contact Phone Ext: Not reported
Contact Fax: 6122969707
Contact E-mail: catherine.schultz@pca.state.mn.us
Contact Cell Phone: Not reported
Contact Information Last Updated: 1/28/1999
Misc Contact Info: Not reported
Receive Invoice: F
Staff Id Num: Not reported

Contact Type: Voluntary Party
Company Name: Ambassador Press, Inc.
Contact Address: 730 Decantor Avenue North
Contact Address 2: Not reported
Contact City,St,Zip: Golden Valley, MN 55427
Contact Province: Not reported
Contact Country: Not reported
Contact Postal code: Not reported

AMBASSADOR PRESS INC (Continued) **1001214762**

Contact Phone: 6125441526
Contact Phone Ext: Not reported
Contact Fax: 6125441526
Contact E-mail: Not reported
Contact Cell Phone: Not reported
Contact Information Last Updated: Not reported
Misc Contact Info: Not reported
Receive Invoice: T
Staff Id Num: Not reported

Contact Type: Consultant
Company Name: Braun Intertec
Contact Address: 1345 Northland Drive
Contact Address 2: Not reported
Contact City,St,Zip: Mendota Heights, MN 55120
Contact Province: Not reported
Contact Country: Not reported
Contact Postal code: Not reported
Contact Phone: 6126838760
Contact Phone Ext: Not reported
Contact Fax: 6126838888
Contact E-mail: Not reported
Contact Cell Phone: Not reported
Contact Information Last Updated: Not reported
Misc Contact Info: Not reported
Receive Invoice: F
Staff Id Num: Not reported

Contaminant Id: Lead
Contaminated Media: Soil
Req Cleanup Concluded: 400
Cleanup Lvl Measure Units: mg/L
Basis For Req Cleanup Lvl: SRV
Max Residual Contamination: 0
Date Info Last Updated: 3/26/1998

Contaminant Id: Polychlorinated biphenyls; (PCBs
Contaminated Media: Soil
Req Cleanup Concluded: 0.60000002
Cleanup Lvl Measure Units: mg/Kg
Basis For Req Cleanup Lvl: SRV
Max Residual Contamination: Not reported
Date Info Last Updated: Not reported

Contaminant Id: Diesel Range Organics
Contaminated Media: Soil
Req Cleanup Concluded: 150
Cleanup Lvl Measure Units: mg/Kg
Basis For Req Cleanup Lvl: Other
Max Residual Contamination: 0
Date Info Last Updated: 3/26/1998

Facid: VP8190
Event: 145
Additional Information: By RP or VP:
Start Date: 6/24/1997
End Date: 7/1/1997

AMBASSADOR PRESS INC (Continued) **1001214762**

Planned Start Date: Not reported
Planned End Date: Not reported
Date Info Last Updated: 1/9/1998
Record Number: 3073

Facid: VP8190
Event: VIC Program Participation Dates (Start/End)
Additional Information: None
Start Date: 4/16/1997
End Date: 7/22/1997
Planned Start Date: Not reported
Planned End Date: Not reported
Date Info Last Updated: 2/11/1998
Record Number: 4009

Facid: VP8190
Event: No Association Determination Issued
Additional Information: None
Start Date: Not reported
End Date: 7/22/1997
Planned Start Date: Not reported
Planned End Date: Not reported
Date Info Last Updated: 3/26/1998
Record Number: 406

Facid: VP8190
GW Recepts Prot by Rem Actn: Not reported
Ecological receptors present: False
Type of ecological receptors: Not reported
Acres of contaminated soil: 5.0000001E
Volume of contaminated soil: 375
Acres of surface water impacted: Not reported
Acres of wetland impacted: Not reported
Acres of sediment impacted: Not reported
GW Plume Area Acres: Not reported
Cleanup Conducted: True
Acres of Contam Soil remediate: 5.0000001E
Volume of Soil Cleaned: Not reported
Municipal wells contamd: Not reported
Dom wells contam: Not reported
People Impct SW intake contam: Not reported
Drums Revolved from site: Not reported
Yr Soil Remediated: 1997
Acres of Soil w/ Restrict Access: Not reported
Yr IC remedy complete: Not reported
Yr GW remedy completed: Not reported
Year GWIC completed: Not reported
Acres of wetland of sediment remediated: Not reported
Public financing: False
Assurance help: True
Land use Classfn At Site: Commercial
Land use Vicinity Of Site: Commercial
Deed notif Present On Site: False
Restrictive Covenant Present: False
Restrictions: Not reported
GW Pump and Treat Used at site: False
Quaternary Perched: False

AMBASSADOR PRESS INC (Continued) **1001214762**

Quaternary Water Table:	False
Quaternary Confined:	False
Cretaceous:	False
Plattville:	False
St. peter:	False
Prairie Duchien:	False
Jordan:	False
Ironton/Galesville:	False
Mt Simon Hinckley:	False
Precambrian Undefferentiated:	False
Other/Unknown Aquifier:	False
Date Info Last Updated:	3/26/1998
Inst Control Info Updated:	Not reported
Inst Control Filed Location:	Not reported
SW Classification (Primary):	Not reported
SW Classification (Secondary):	Not reported
Miscellaneous: Not reported	
SW Comments:	Not reported

MN SRS:

Facility ID:	VP8190
SEC Address:	Not reported
Link Id:	4547
Facility Type:	Motor Veh. Salvage
Active:	False
Pay Complete:	False
MPCA Region:	Metro
Size Acres:	0.02
HRS Score:	0
Enforcement Lead Agency:	MPCA
Federal Defferal Plot:	False
Emergency:	False
Site Classification:	False
RD/RA:	False
RL/FS:	False
Fund financed:	False
Npl:	False
Plp:	False
District:	Metro
Program Referred from:	Not reported
Program Interest:	VIC
Physical Location:	same as above
Natural Source damage:	False
Clean up Cost:	Not reported
Indian Reservation:	False
Reserve Name:	Not reported
MPCA Owned Wells at site:	False
Created By:	Unknown
Date Created:	4/16/1997
Date Last Updated:	12/3/1998
Federal Facility:	False
Primary Funding Source:	MERLA
EPA Id:	Not reported
MPCA Id:	Not reported
Alpha Sort:	Not reported
Legal Distt:	58B

AMBASSADOR PRESS INC (Continued) **1001214762**

Congressional Distt:	5
Public Land Survey Method:	M
Map Scale For PLS Locational Data:	A
Township 2:	Not reported
Range:	Not reported
PLS Township Suffix:	W
section:	Not reported
PLS Qtr Section (160 Acres):	Not reported
PLS Qtr-Qtr Section (40 Acres):	Not reported
Pls Qtr-Qtr-Qtr Section (10 Acres):	Not reported
Pls Qtr-Qtr-Qtr-Qtr Secion (2.5 Acres):	Not reported
Quad:	1289
NAD Number:	83
Desc Of UTM Coord Pt:	Not reported
UTM Coord Pt Data Source:	Not reported
Org Providing UTM Coord Point Data:	Not reported
mpcapgmac:	Not reported
Utm Coord Pt Data Collection Method:	Not reported
Date Of Utm Coord Pt Data Collection:	Not reported
COL Date Qual:	Not reported
Map Scale:	Not reported
verifmeth:	Not reported
horizref:	Not reported
Utm Source:	2
Utm Method:	I1
Utm Scale:	A
Utm Accuracy:	Not reported
Utm East:	477892.54441
Utm North:	4982290.94444
Utm Zone:	15
Basin Code:	2
Major Watershed:	20
Minor Watershed:	Not reported
Public Land Survey Method 2:	Not reported
Map Scale For PLS Locational Data 2:	Not reported
Township 2:	Not reported
Range 2:	Not reported
PLS Township Suffix 2:	Not reported
Section 2:	Not reported
PLS Qtr Section (160 Acres) 2:	Not reported
PLS Qtr-Qtr Section (40 Acres) 2:	Not reported
PLS Qtr-Qtr Section (10 Acres) 2:	Not reported
PLS Qtr-Qtr Section (2.5 Acres) 2:	Not reported
Quad 2:	Not reported
File Location:	Archival Storage
VIC Application GIS:	False
Notes:	Not reported
Contact Type:	VIC Letter Recipient
Company Name:	Ambassador Press
Contact Address:	730 Decantor Ave North
Contact Address 2:	Not reported
Contact City,St,Zip:	Golden Valley, MN 55427
Contact Province:	Not reported
Contact Country:	Not reported
Contact Postal code:	Not reported
Contact Phone:	Not reported
Contact Phone Ext:	Not reported

AMBASSADOR PRESS INC (Continued) **1001214762**

Contact Fax: Not reported
Contact E-mail: Not reported
Contact Cell Phone: Not reported
Contact Information Last Updated: 8/5/1998
Misc Contact Info: Not reported
Receive Invoice: F
Staff Id Num: Not reported

Contact Type: Staff PL/PM (Project Leader/Project Manager)s
Company Name: MPCA
Contact Address: 520 Lafayette Rd
Contact Address 2: Not reported
Contact City,St,Zip: St. Paul, MN 55155
Contact Province: Not reported
Contact Country: Not reported
Contact Postal code: Not reported
Contact Phone: (651) 296-3263
Contact Phone Ext: Not reported
Contact Fax: (651) 296-9707
Contact E-mail: Not reported
Contact Cell Phone: Not reported
Contact Information Last Updated: Not reported
Misc Contact Info: Not reported
Receive Invoice: F
Staff Id Num: 3351

Contact Type: Former Staff TA
Company Name: MPCA
Contact Address: Lafayette Rd
Contact Address 2: Not reported
Contact City,St,Zip: St. Paul, MN 55155
Contact Province: Not reported
Contact Country: Not reported
Contact Postal code: Not reported
Contact Phone: 6122967999
Contact Phone Ext: Not reported
Contact Fax: 6122969707
Contact E-mail: catherine.schultz@pca.state.mn.us
Contact Cell Phone: Not reported
Contact Information Last Updated: 1/28/1999
Misc Contact Info: Not reported
Receive Invoice: F
Staff Id Num: Not reported

Contact Type: Voluntary Party
Company Name: Ambassador Press, Inc.
Contact Address: 730 Decantor Avenue North
Contact Address 2: Not reported
Contact City,St,Zip: Golden Valley, MN 55427
Contact Province: Not reported
Contact Country: Not reported
Contact Postal code: Not reported
Contact Phone: 6125441526
Contact Phone Ext: Not reported
Contact Fax: 6125441526
Contact E-mail: Not reported
Contact Cell Phone: Not reported

AMBASSADOR PRESS INC (Continued) **1001214762**

Contact Information Last Updated: Not reported
Misc Contact Info: Not reported
Receive Invoice: T
Staff Id Num: Not reported

Contact Type: Consultant
Company Name: Braun Intertec
Contact Address: 1345 Northland Drive
Contact Address 2: Not reported
Contact City,St,Zip: Mendota Heights, MN 55120
Contact Province: Not reported
Contact Country: Not reported
Contact Postal code: Not reported
Contact Phone: 6126838760
Contact Phone Ext: Not reported
Contact Fax: 6126838888
Contact E-mail: Not reported
Contact Cell Phone: Not reported
Contact Information Last Updated: Not reported
Misc Contact Info: Not reported
Receive Invoice: F
Staff Id Num: Not reported

Contaminant Id: Lead
Contaminated Media: Soil
Req Cleanup Concluded: 400
Cleanup Lvl Measure Units: mg/L
Basis For Req Cleanup Lvl: SRV
Max Residual Contamination: 0
Date Info Last Updated: 3/26/1998

Contaminant Id: Polychlorinated biphenyls; (PCBs
Contaminated Media: Soil
Req Cleanup Concluded: 0.60000002
Cleanup Lvl Measure Units: mg/Kg
Basis For Req Cleanup Lvl: SRV
Max Residual Contamination: Not reported
Date Info Last Updated: Not reported

Contaminant Id: Diesel Range Organics
Contaminated Media: Soil
Req Cleanup Concluded: 150
Cleanup Lvl Measure Units: mg/Kg
Basis For Req Cleanup Lvl: Other
Max Residual Contamination: 0
Date Info Last Updated: 3/26/1998

Facid: VP8190
Event: 145
Additional Information: By RP or VP:
Start Date: 6/24/1997
End Date: 7/1/1997
Planned Start Date: Not reported
Planned End Date: Not reported
Date Info Last Updated: 1/9/1998
Record Number: 3073

AMBASSADOR PRESS INC (Continued) **1001214762**

Facid: VP8190
Event: VIC Program Participation Dates (Start/End)
Additional Information: None
Start Date: 4/16/1997
End Date: 7/22/1997
Planned Start Date: Not reported
Planned End Date: Not reported
Date Info Last Updated: 2/11/1998
Record Number: 4009

Facid: VP8190
Event: No Association Determination Issued
Additional Information: None
Start Date: Not reported
End Date: 7/22/1997
Planned Start Date: Not reported
Planned End Date: Not reported
Date Info Last Updated: 3/26/1998
Record Number: 406

Facid: VP8190
GW Recepts Prot by Rem Actn: Not reported
Ecological receptors present: False
Type of ecological receptors: Not reported
Acres of contaminated soil: 5.0000001E
Volume of contaminated soil: 375
Acres of surface water impacted: Not reported
Acres of wetland impacted: Not reported
Acres of sediment impacted: Not reported
GW Plume Area Acres: Not reported
Cleanup Conducted: True
Acres of Contam Soil remediate: 5.0000001E
Volume of Soil Cleaned: Not reported
Municipal wells contamd: Not reported
Dom wells contam: Not reported
People Impct SW intake contam: Not reported
Drums Revolved from site: Not reported
Yr Soil Remediated: 1997
Acres of Soil w/ Restrict Access: Not reported
Yr IC remedy complete: Not reported
Yr GW remedy completed: Not reported
Year GWIC completed: Not reported
Acres of wetland of sediment remediated: Not reported
Public financing: False
Assurance help: True
Land use Classfn At Site: Commercial
Land use Vicinity Of Site: Commercial
Deed notif Present On Site: False
Restrictive Covenant Present: False
Restrictions: Not reported
GW Pump and Treat Used at site: False
Quaternary Perched: False
Quaternary Water Table: False
Quaternary Confined: False
Cretaceous: False
Plattville: False
St. peter: False

AMBASSADOR PRESS INC (Continued) **1001214762**

Prairie Duchien:	False
Jordan:	False
Ironton/Galesville:	False
Mt Simon Hinckley:	False
Precambrian Undefferentiated:	False
Other/Unknown Aquifier:	False
Date Info Last Updated:	3/26/1998
Inst Control Info Updated:	Not reported
Inst Control Filed Location:	Not reported
SW Classification (Primary):	Not reported
SW Classification (Secondary):	Not reported
Miscellaneous: Not reported	
SW Comments:	Not reported

BA304 **NANCEKIVELL GROUP** **FINDS** **1000776117**
South **400 N 1ST ST STE C** **RCRA-NonGen** **MND985753870**
1/4-1/2 **MINNEAPOLIS, MN 55401**
0.452 mi.
2389 ft. **Site 6 of 6 in cluster BA**

Relative:
Higher

Actual:
831 ft.

FINDS:

Registry ID: 110003875334

Environmental Interest/Information System
RCRAInfo is a national information system that supports the Resource Conservation and Recovery Act (RCRA) program through the tracking of events and activities related to facilities that generate, transport, and treat, store, or dispose of hazardous waste. RCRAInfo allows RCRA program staff to track the notification, permit, compliance, and corrective action activities required under RCRA.

RCRA-NonGen:

Date form received by agency:	12/11/1992
Facility name:	NANCEKIVELL GROUP
Facility address:	400 N 1ST ST STE C MINNEAPOLIS, MN 55401
EPA ID:	MND985753870
Contact:	BETSY KUCHINKE
Contact address:	400 N 1ST ST MINNEAPOLIS, MN 554011361
Contact country:	US
Contact telephone:	(612) 341-8003
Contact email:	Not reported
EPA Region:	05
Classification:	Non-Generator
Description:	Handler: Non-Generators do not presently generate hazardous waste

Owner/Operator Summary:

Owner/operator name:	NANCEKIVELL GROUP
Owner/operator address:	400 N 1ST ST STE C MINNEAPOLIS, MN 55401
Owner/operator country:	US
Owner/operator telephone:	(612) 341-8003
Legal status:	Private

NANCEKIVELL GROUP (Continued) **1000776117**

Owner/Operator Type: Owner
Owner/Op start date: 06/08/2000
Owner/Op end date: 09/24/2001

Handler Activities Summary:
U.S. importer of hazardous waste: Unknown
Mixed waste (haz. and radioactive): Unknown
Recycler of hazardous waste: Unknown
Transporter of hazardous waste: Unknown
Treater, storer or disposer of HW: No
Underground injection activity: No
On-site burner exemption: Unknown
Furnace exemption: Unknown
Used oil fuel burner: No
Used oil processor: No
User oil refiner: Unknown
Used oil fuel marketer to burner: No
Used oil Specification marketer: No
Used oil transfer facility: Unknown
Used oil transporter: No
Off-site waste receiver: Commercial status unknown

Hazardous Waste Summary:
Waste code: D000
Waste name: Not Defined

Waste code: D011
Waste name: SILVER

Violation Status: No violations found

BC305 **SHIFF PROPERTIES** **MN LS** **S104408966**
WSW **SEE LOCATION DESCRIPTION** **VIC** **N/A**
1/4-1/2 **MINNEAPOLIS, MN 55411** **SRS**
0.456 mi.
2406 ft. **Site 5 of 5 in cluster BC**

Relative:
Higher

Actual:
827 ft.

MN LS:
Link ID: 5238
EPA ID: Not reported
MPCA ID: VP12740
Method: I1
CERCLIS: No
National Priorities List: No
PLP: No
Voluntary Cleanup & Investigation: Yes
RCRA Treatment Storage & Disposal: No
RCRA Generator: No
Solid Waste Permit: No
Dumps: No
No Further Remedial Action Planned: No
Delisted From PLP By MPCA: No
LCP: No
Brownfield: No
Entity Type: VIC

MN Voluntary Investigation Cleanup Program:

SHIFF PROPERTIES (Continued) **S104408966**

Facility ID:	VP12740
Facility Type:	Other
Facility Address 2:	Not reported
Core Program Interest Id:	336660
Link Id:	5238
Active:	False
Pay Complete:	False
MPCA Region:	Metro
Size Acres:	1.3
HRS Score:	0
Enforcement Lead Agency:	MPCA
Federal Defferal Plot:	False
Emergency:	False
Site Classification:	False
RD/RA:	False
RL/FS:	False
Fund financed:	False
Npl:	False
Plp:	False
District:	Metro
Program Reffered from:	Not reported
Program Interest:	VIC
Physical Location:	none
Natural Source damage:	False
Clean up Cost:	Not reported
Indian Reservation:	False
Reservation Name:	Not reported
MPCA Owned Wells at site:	False
Created By:	Pjensen
Date Created:	3/21/2000
Date Last Updated:	2/6/2004
Federal Facility:	False
Primary Funding Source:	Not reported
EPA Id:	Not reported
MPCA Id:	Not reported
Alpha Sort:	Not reported
Legal Distt:	58B
Congressional Dist:	5
Scale Of Map Used Pls Loc Data:	A
Township:	Not reported
Range:	Not reported
Range East West:	w
Section:	Not reported
Pls Qtr Section (160 Acres):	Not reported
Pls Qtr Qtr Section (40 Acres):	Not reported
Pls Qtr-Qtr-Qtr Section (10 Acres):	Not reported
Pls Qtr-Qtr-Qtr-Qtr Section (2.5 Acres):	Not reported
Quad:	Not reported
NAD Number:	83
Desc Of UTM Coord Pt:	Not reported
UTM Coord Pt Data Source:	Not reported
Org Providing The UTM Coord Point Data:	Not reported
Method For Loc Public Land Survey:	M
Method Of Utm Coord Pt Data Collection:	Not reported
Date Of Utm Coord Pt Data Collection:	Not reported
COL Date Qual:	Not reported
Map Scale:	Not reported

SHIFF PROPERTIES (Continued) **S104408966**

Verification Method:	Not reported
horizref:	Not reported
Utm Source:	2
Utm Method:	I1
Utm Scale:	A
Utm Accuracy:	Not reported
Utm East:	477791.84375
Utm North:	4982235
Utm Zone:	15
Basin Code:	2
Major Watershed:	20
Major Watershed:	Not reported
Method For Loc Public Land Survey:	Not reported
Scale Of Map Used Pls Loc Data:	Not reported
Township 2:	Not reported
Range 2:	Not reported
Range East West:	Not reported
Section 2:	Not reported
Pls Qtr Section (160 Acres) 2:	Not reported
Pls Qtr Qtr Section (40 Acres)2:	Not reported
Pls Qtr Qtr Qtr Section (10 Acres)2:	Not reported
Pls Qtr Qtr Qtr Qtr Section (2.5 Acres) 2:	Not reported
Quad 2:	Not reported
File Location:	Archival Storage
GIS Application GIS:	False
Notes:	Not reported
Contact Type:	Consultant
Company Name:	Tetra Tech EMI
Contact Address:	Not reported
Contact Address 2:	Not reported
Contact City,St,Zip:	MN
Contact Province:	Not reported
Contact Country:	Not reported
Contact Postal code:	Not reported
Contact Phone:	Not reported
Contact Phone Ext:	Not reported
Contact Fax:	Not reported
Contact E-mail:	Not reported
Contact Cell Phone:	Not reported
Contact Information Last Updated:	8/1/2001
Misc Contact Info:	Not reported
Receive Invoice:	F
Staff Id Num:	Not reported

Contact Type:	Staff TA (Technical Analyst)
Company Name:	MPCA
Contact Address:	520 Lafayette Rd.
Contact Address 2:	Not reported
Contact City,St,Zip:	St. Paul, MN 551554194
Contact Province:	Not reported
Contact Country:	Not reported
Contact Postal code:	Not reported
Contact Phone:	651-297-8279
Contact Phone Ext:	Not reported
Contact Fax:	651-296-9707
Contact E-mail:	mike.connolly@pca.state.mn.us
Contact Cell Phone:	Not reported

SHIFF PROPERTIES (Continued) **S104408966**

Contact Information Last Updated: 3/21/2000
Misc Contact Info: Not reported
Receive Invoice: F
Staff Id Num: 3219

Contact Type: Voluntary Party
Company Name: Plymouth 94 Properties
Contact Address: 7147 Sandburg Road
Contact Address 2: Not reported
Contact City,St,Zip: Golden Valley, MN 55427
Contact Province: Not reported
Contact Country: Not reported
Contact Postal code: Not reported
Contact Phone: 7635442767
Contact Phone Ext: Not reported
Contact Fax: 7635445930
Contact E-mail: Not reported
Contact Cell Phone: Not reported
Contact Information Last Updated: 3/21/2000
Misc Contact Info: Not reported
Receive Invoice: T
Staff Id Num: Not reported

Contact Type: Owner
Company Name: Not reported
Contact Address: 805 Oakridge Road
Contact Address 2: Not reported
Contact City,St,Zip: Hopkins, MN 55343
Contact Province: Not reported
Contact Country: Not reported
Contact Postal code: Not reported
Contact Phone: 9529208299
Contact Phone Ext: Not reported
Contact Fax: Not reported
Contact E-mail: Not reported
Contact Cell Phone: Not reported
Contact Information Last Updated: 3/21/2000
Misc Contact Info: Not reported
Receive Invoice: F
Staff Id Num: Not reported

Contact Type: Consultant
Company Name: MTM Environmental Inc.
Contact Address: 1871 Melrose Avenue South
Contact Address 2: Not reported
Contact City,St,Zip: St. Louis Park, MN
Contact Province: Not reported
Contact Country: Not reported
Contact Postal code: Not reported
Contact Phone: 9525258708
Contact Phone Ext: Not reported
Contact Fax: 9525258708
Contact E-mail: Not reported
Contact Cell Phone: Not reported
Contact Information Last Updated: 3/21/2000
Misc Contact Info: Not reported
Receive Invoice: F

SHIFF PROPERTIES (Continued) **S104408966**

Staff Id Num: Not reported

Contact Type: Staff PL/PM (Project Leader/Project Manager)s
Company Name: MPCA
Contact Address: 520 Lafayette Rd
Contact Address 2: Not reported
Contact City,St,Zip: St. Paul, MN 551554194
Contact Province: Not reported
Contact Country: Not reported
Contact Postal code: Not reported
Contact Phone: 6512967744
Contact Phone Ext: Not reported
Contact Fax: Not reported
Contact E-mail: Not reported
Contact Cell Phone: Not reported
Contact Information Last Updated: 3/21/2000
Misc Contact Info: Not reported
Receive Invoice: F
Staff Id Num: 3289

Contaminant Id: Trichloroethylene; (TCE
Contaminated Media: Ground Water
Req Cleanup Concluded: Not reported
Cleanup Lvl Measure Units: ug/L
Basis For Req Cleanup Lvl: Not reported
Max Residual Contamination: 6.8000002
Date Info Last Updated: 4/11/2000

Contaminant Id: Lead
Contaminated Media: Ground Water
Req Cleanup Concluded: Not reported
Cleanup Lvl Measure Units: ug/L
Basis For Req Cleanup Lvl: Not reported
Max Residual Contamination: 8400
Date Info Last Updated: 4/11/2000

Contaminant Id: Tetrachloroethylene; (Perchloroethylene
Contaminated Media: Soil
Req Cleanup Concluded: Not reported
Cleanup Lvl Measure Units: ug/Kg
Basis For Req Cleanup Lvl: Not reported
Max Residual Contamination: 32
Date Info Last Updated: 4/11/2000

Facid: VP12740
Event: 156
Additional Information: sent to Plymouth 94 Properties
Start Date: Not reported
End Date: 11/1/2000
Planned Start Date: Not reported
Planned End Date: Not reported
Date Info Last Updated: 11/1/2000
Record Number: 9841

Facid: VP12740
Event: 156
Additional Information: sent to MCDA

SHIFF PROPERTIES (Continued) **S104408966**

Start Date: Not reported
End Date: 10/18/2000
Planned Start Date: Not reported
Planned End Date: Not reported
Date Info Last Updated: 11/1/2000
Record Number: 9788

Facid: VP12740
Event: 218
Additional Information: for soil only
Start Date: Not reported
End Date: 9/11/2002
Planned Start Date: Not reported
Planned End Date: Not reported
Date Info Last Updated: 10/1/2002
Record Number: 15312

Facid: VP12740
Event: Remedial Action
Additional Information: Date unknown (auto-appended event)...
Start Date: Not reported
End Date: Not reported
Planned Start Date: Not reported
Planned End Date: Not reported
Date Info Last Updated: 6/14/2004
Record Number: 18726

Facid: VP12740
Event: VIC Program Participation Dates (Start/End)
Additional Information: None Entered
Start Date: 3/21/2000
End Date: 9/11/2002
Planned Start Date: Not reported
Planned End Date: Not reported
Date Info Last Updated: 3/21/2000
Record Number: 8355

Facid: VP12740
Event: No Association Determination Issued
Additional Information: for site purchase
Start Date: Not reported
End Date: 4/20/2000
Planned Start Date: Not reported
Planned End Date: Not reported
Date Info Last Updated: 3/26/2001
Record Number: 10748

Facid: VP12740
Event: No Association Determination Issued
Additional Information: issued to new party
Start Date: Not reported
End Date: 7/26/2001
Planned Start Date: Not reported
Planned End Date: Not reported
Date Info Last Updated: 7/30/2001
Record Number: 11673

SHIFF PROPERTIES (Continued) **S104408966**

Facid:	VP12740
Event:	Phase II Investigation
Additional Information:	MTM Environmental
Start Date:	Not reported
End Date:	3/15/2000
Planned Start Date:	Not reported
Planned End Date:	Not reported
Date Info Last Updated:	4/11/2000
Record Number:	8597

Facid:	VP12740
GW Recepts Prot by Rem Actn:	Not reported
Ecological receptors present:	False
Type of ecological receptors:	Not reported
Acres of contaminated soil:	Not reported
Volume of contaminated soil:	Not reported
Acres of surface water impacted:	Not reported
Acres of wetland impacted:	Not reported
Acres of sediment impacted:	Not reported
GW Plume Area Acres:	Not reported
Cleanup Conducted:	True
Acres of Contam Soil remediate:	Not reported
Volume of Soil Cleaned:	Not reported
# Municipal wells contamd:	Not reported
# Dom wells contam:	Not reported
# People Impct SW intake contam:	Not reported
# Drums Revolved from site:	Not reported
Yr Soil Remediated:	Not reported
Acres of Soil w/ Restrict Access:	Not reported
Yr IC remedy complete:	Not reported
Yr GW remedy completed:	Not reported
Year GWIC completed:	Not reported
Acres of wetland of sediment remediated:	Not reported
Public financing:	False
Assurance help:	True
Land use Classfn At Site:	Commercial
Land use Vicinity Of Site:	Commercial
Deed notif Present On Site:	False
Restrictive Covenant Present:	False
Restrictions:	Not reported
GW Pump and Treat Used at site:	False
Quaternary Perched:	False
Quaternary Water Table:	False
Quaternary Confined:	False
Cretaceous:	False
Plattville:	False
St. peter:	False
Prairie Duchien:	False
Jordan:	False
Ironton/Galesville:	False
Mt Simon Hinckley:	False
Precambrian Undefferentiated:	False
Other/Unknown Aquifier:	False
Date Info Last Updated:	11/1/2001
Inst Control Info Updated:	Not reported
Inst Control Filed Location:	Not reported
SW Classification (Primary):	Not reported

SHIFF PROPERTIES (Continued) **S104408966**

SW Classification (Secondary): Not reported
Miscellaneous: Not reported
SW Comments: Not reported

MN SRS:

Facility ID:	VP12740
SEC Address:	Not reported
Link Id:	5238
Facility Type:	Other
Active:	False
Pay Complete:	False
MPCA Region:	Metro
Size Acres:	1.3
HRS Score:	0
Enforcement Lead Agency:	MPCA
Federal Defferal Plot:	False
Emergency:	False
Site Classification:	False
RD/RA:	False
RL/FS:	False
Fund financed:	False
Npl:	False
Plp:	False
District:	Metro
Program Referred from:	Not reported
Program Interest:	VIC
Physical Location:	none
Natural Source damage:	False
Clean up Cost:	Not reported
Indian Reservation:	False
Reserve Name:	Not reported
MPCA Owned Wells at site:	False
Created By:	Pjensen
Date Created:	3/21/2000
Date Last Updated:	2/6/2004
Federal Facility:	False
Primary Funding Source:	Not reported
EPA Id:	Not reported
MPCA Id:	Not reported
Alpha Sort:	Not reported
Legal Distt:	58B
Congressional Distt:	5
Public Land Survey Method:	M
Map Scale For PLS Locational Data:	A
Township 2:	Not reported
Range:	Not reported
PLS Township Suffix:	w
section:	Not reported
PLS Qtr Section (160 Acres):	Not reported
PLS Qtr-Qtr Section (40 Acres):	Not reported
Pls Qtr-Qtr-Qtr Section (10 Acres):	Not reported
Pls Qtr-Qtr-Qtr-Qtr Secion (2.5 Acres):	Not reported
Quad:	Not reported
NAD Number:	83
Desc Of UTM Coord Pt:	Not reported
UTM Coord Pt Data Source:	Not reported

SHIFF PROPERTIES (Continued) **S104408966**

Org Providing UTM Coord Point Data: Not reported
mpcapgmac: Not reported
Utm Coord Pt Data Collection Method: Not reported
Date Of Utm Coord Pt Data Collection: Not reported
COL Date Qual: Not reported
Map Scale: Not reported
verifmeth: Not reported
horizref: Not reported
Utm Source: 2
Utm Method: I1
Utm Scale: A
Utm Accuracy: Not reported
Utm East: 477791.84375
Utm North: 4982235
Utm Zone: 15
Basin Code: 2
Major Watershed: 20
Minor Watershed: Not reported
Public Land Survey Method 2: Not reported
Map Scale For PLS Locational Data 2: Not reported
Township 2: Not reported
Range 2: Not reported
PLS Township Suffix 2: Not reported
Section 2: Not reported
PLS Qtr Section (160 Acres) 2: Not reported
PLS Qtr-Qtr Section (40 Acres) 2: Not reported
PLS Qtr-Qtr Section (10 Acres) 2: Not reported
PLS Qtr-Qtr Section (2.5 Acres) 2: Not reported
Quad 2: Not reported
File Location: Archival Storage
VIC Application GIS: False
Notes: Not reported
Contact Type: Consultant
Company Name: Tetra Tech EMI
Contact Address: Not reported
Contact Address 2: Not reported
Contact City,St,Zip: MN
Contact Province: Not reported
Contact Country: Not reported
Contact Postal code: Not reported
Contact Phone: Not reported
Contact Phone Ext: Not reported
Contact Fax: Not reported
Contact E-mail: Not reported
Contact Cell Phone: Not reported
Contact Information Last Updated: 8/1/2001
Misc Contact Info: Not reported
Receive Invoice: F
Staff Id Num: Not reported

Contact Type: Staff TA (Technical Analyst)
Company Name: MPCA
Contact Address: 520 Lafayette Rd.
Contact Address 2: Not reported
Contact City,St,Zip: St. Paul, MN 551554194
Contact Province: Not reported
Contact Country: Not reported

SHIFF PROPERTIES (Continued) **S104408966**

Contact Postal code: Not reported
Contact Phone: 651-297-8279
Contact Phone Ext: Not reported
Contact Fax: 651-296-9707
Contact E-mail: mike.connolly@pca.state.mn.us
Contact Cell Phone: Not reported
Contact Information Last Updated: 3/21/2000
Misc Contact Info: Not reported
Receive Invoice: F
Staff Id Num: 3219

Contact Type: Voluntary Party
Company Name: Plymouth 94 Properties
Contact Address: 7147 Sandburg Road
Contact Address 2: Not reported
Contact City,St,Zip: Golden Valley, MN 55427
Contact Province: Not reported
Contact Country: Not reported
Contact Postal code: Not reported
Contact Phone: 7635442767
Contact Phone Ext: Not reported
Contact Fax: 7635445930
Contact E-mail: Not reported
Contact Cell Phone: Not reported
Contact Information Last Updated: 3/21/2000
Misc Contact Info: Not reported
Receive Invoice: T
Staff Id Num: Not reported

Contact Type: Owner
Company Name: Not reported
Contact Address: 805 Oakridge Road
Contact Address 2: Not reported
Contact City,St,Zip: Hopkins, MN 55343
Contact Province: Not reported
Contact Country: Not reported
Contact Postal code: Not reported
Contact Phone: 9529208299
Contact Phone Ext: Not reported
Contact Fax: Not reported
Contact E-mail: Not reported
Contact Cell Phone: Not reported
Contact Information Last Updated: 3/21/2000
Misc Contact Info: Not reported
Receive Invoice: F
Staff Id Num: Not reported

Contact Type: Consultant
Company Name: MTM Environmental Inc.
Contact Address: 1871 Melrose Avenue South
Contact Address 2: Not reported
Contact City,St,Zip: St. Louis Park, MN
Contact Province: Not reported
Contact Country: Not reported
Contact Postal code: Not reported
Contact Phone: 9525258708
Contact Phone Ext: Not reported

SHIFF PROPERTIES (Continued) **S104408966**

Contact Fax:	9525258708
Contact E-mail:	Not reported
Contact Cell Phone:	Not reported
Contact Information Last Updated:	3/21/2000
Misc Contact Info:	Not reported
Receive Invoice:	F
Staff Id Num:	Not reported

Contact Type:	Staff PL/PM (Project Leader/Project Manager)s
Company Name:	MPCA
Contact Address:	520 Lafayette Rd
Contact Address 2:	Not reported
Contact City,St,Zip:	St. Paul, MN 551554194
Contact Province:	Not reported
Contact Country:	Not reported
Contact Postal code:	Not reported
Contact Phone:	6512967744
Contact Phone Ext:	Not reported
Contact Fax:	Not reported
Contact E-mail:	Not reported
Contact Cell Phone:	Not reported
Contact Information Last Updated:	3/21/2000
Misc Contact Info:	Not reported
Receive Invoice:	F
Staff Id Num:	3289

Contaminant Id:	Trichloroethylene; (TCE
Contaminated Media:	Ground Water
Req Cleanup Concluded:	Not reported
Cleanup Lvl Measure Units:	ug/L
Basis For Req Cleanup Lvl:	Not reported
Max Residual Contamination:	6.8000002
Date Info Last Updated:	4/11/2000

Contaminant Id:	Lead
Contaminated Media:	Ground Water
Req Cleanup Concluded:	Not reported
Cleanup Lvl Measure Units:	ug/L
Basis For Req Cleanup Lvl:	Not reported
Max Residual Contamination:	8400
Date Info Last Updated:	4/11/2000

Contaminant Id:	Tetrachloroethylene; (Perchloroethylene
Contaminated Media:	Soil
Req Cleanup Concluded:	Not reported
Cleanup Lvl Measure Units:	ug/Kg
Basis For Req Cleanup Lvl:	Not reported
Max Residual Contamination:	32
Date Info Last Updated:	4/11/2000

Facid:	VP12740
Event:	156
Additional Information:	sent to Plymouth 94 Properties
Start Date:	Not reported
End Date:	11/1/2000
Planned Start Date:	Not reported
Planned End Date:	Not reported

SHIFF PROPERTIES (Continued) **S104408966**

Date Info Last Updated: 11/1/2000
Record Number: 9841

Facid: VP12740
Event: 156
Additional Information: sent to MCDA
Start Date: Not reported
End Date: 10/18/2000
Planned Start Date: Not reported
Planned End Date: Not reported
Date Info Last Updated: 11/1/2000
Record Number: 9788

Facid: VP12740
Event: 218
Additional Information: for soil only
Start Date: Not reported
End Date: 9/11/2002
Planned Start Date: Not reported
Planned End Date: Not reported
Date Info Last Updated: 10/1/2002
Record Number: 15312

Facid: VP12740
Event: Remedial Action
Additional Information: Date unknown (auto-appended event)...
Start Date: Not reported
End Date: Not reported
Planned Start Date: Not reported
Planned End Date: Not reported
Date Info Last Updated: 6/14/2004
Record Number: 18726

Facid: VP12740
Event: VIC Program Participation Dates (Start/End)
Additional Information: None Entered
Start Date: 3/21/2000
End Date: 9/11/2002
Planned Start Date: Not reported
Planned End Date: Not reported
Date Info Last Updated: 3/21/2000
Record Number: 8355

Facid: VP12740
Event: No Association Determination Issued
Additional Information: for site purchase
Start Date: Not reported
End Date: 4/20/2000
Planned Start Date: Not reported
Planned End Date: Not reported
Date Info Last Updated: 3/26/2001
Record Number: 10748

Facid: VP12740
Event: No Association Determination Issued
Additional Information: issued to new party
Start Date: Not reported

SHIFF PROPERTIES (Continued) **S104408966**

End Date: 7/26/2001
Planned Start Date: Not reported
Planned End Date: Not reported
Date Info Last Updated: 7/30/2001
Record Number: 11673

Facid: VP12740
Event: Phase II Investigation
Additional Information: MTM Environmental
Start Date: Not reported
End Date: 3/15/2000
Planned Start Date: Not reported
Planned End Date: Not reported
Date Info Last Updated: 4/11/2000
Record Number: 8597

Facid: VP12740
GW Recepts Prot by Rem Actn: Not reported
Ecological receptors present: False
Type of ecological receptors: Not reported
Acres of contaminated soil: Not reported
Volume of contaminated soil: Not reported
Acres of surface water impacted: Not reported
Acres of wetland impacted: Not reported
Acres of sediment impacted: Not reported
GW Plume Area Acres: Not reported
Cleanup Conducted: True
Acres of Contam Soil remediate: Not reported
Volume of Soil Cleaned: Not reported
Municipal wells contamd: Not reported
Dom wells contam: Not reported
People Impct SW intake contam: Not reported
Drums Revolved from site: Not reported
Yr Soil Remediated: Not reported
Acres of Soil w/ Restrict Access: Not reported
Yr IC remedy complete: Not reported
Yr GW remedy completed: Not reported
Year GWIC completed: Not reported
Acres of wetland of sediment remediated: Not reported
Public financing: False
Assurance help: True
Land use Classfn At Site: Commercial
Land use Vicinity Of Site: Commercial
Deed notif Present On Site: False
Restrictive Covenant Present: False
Restrictions: Not reported
GW Pump and Treat Used at site: False
Quaternary Perched: False
Quaternary Water Table: False
Quaternary Confined: False
Cretaceous: False
Plattville: False
St. peter: False
Prairie Duchien: False
Jordan: False
Ironton/Galesville: False
Mt Simon Hinckley: False

SHIFF PROPERTIES (Continued) **S104408966**

Precambrian Undefferentiated:	False
Other/Unknown Aquifier:	False
Date Info Last Updated:	11/1/2001
Inst Control Info Updated:	Not reported
Inst Control Filed Location:	Not reported
SW Classification (Primary):	Not reported
SW Classification (Secondary):	Not reported
Miscellaneous: Not reported	
SW Comments:	Not reported

BE306 **MOREY LAUNDRY** **EDR Historical Cleaners** **1009830110**
WNW **1904 WASHINGTON AVE N** **N/A**
1/4-1/2 **MINNEAPOLIS, MN**
0.456 mi.
2407 ft. **Site 1 of 5 in cluster BE**

Relative: Higher

Actual: 827 ft.

EDR Historical Cleaners:

Name:	MOREY C L
Year:	1925
Type:	LAUNDRIES
Name:	ELITE LAUNDRY
Year:	1925
Type:	LAUNDRIES
Name:	MOREY LAUNDRY
Year:	1935
Type:	LAUNDRIES STEAM

BF307 **WM P JOHNSON PARKING LOT** **EDR Historical Auto Stations** **1009844767**
SW **901 N WASHINGTON AVE** **N/A**
1/4-1/2 **MINNEAPOLIS, MN**
0.456 mi.
2409 ft. **Site 1 of 5 in cluster BF**

Relative: Higher

Actual: 824 ft.

EDR Historical Auto Stations:

Name:	LEE S STANDARD SERVICE
Year:	1970
Type:	GASOLINE STATIONS
Name:	WM P JOHNSON PARKING LOT
Year:	1975
Type:	GASOLINE STATIONS

BF308 **HOWARD STANDARD SERVICE** **EDR Historical Auto Stations** **1009844771**
SW **901 WASHINGTON AVE N** **N/A**
1/4-1/2 **MINNEAPOLIS, MN**
0.456 mi.
2409 ft. **Site 2 of 5 in cluster BF**

Relative:
Higher

Actual:
824 ft.

EDR Historical Auto Stations:

Name:	HOWARD OTIS M
Year:	1940
Type:	GASOLINE AND OIL SERVICE STATIONS
Name:	HOWARD OTIS M
Year:	1946
Type:	GASOLINE AND OIL SERVICE STATIONS
Name:	HOWARD OTIS M
Year:	1950
Type:	GASOLINE STATIONS
Name:	HOWARD STANDARD SERVICE
Year:	1960
Type:	GASOLINE STATIONS

BG309 **KOLORPRESS INC** **FINDS** **1000341833**
SW **740 WASHINGTON AVE N** **RCRA-NonGen** **MND982621146**
1/4-1/2 **MINNEAPOLIS, MN 55401**
0.457 mi.
2412 ft. **Site 1 of 13 in cluster BG**

Relative:
Higher

Actual:
825 ft.

FINDS:

Registry ID: 110009403207

Environmental Interest/Information System
RCRAInfo is a national information system that supports the Resource Conservation and Recovery Act (RCRA) program through the tracking of events and activities related to facilities that generate, transport, and treat, store, or dispose of hazardous waste. RCRAInfo allows RCRA program staff to track the notification, permit, compliance, and corrective action activities required under RCRA.

RCRA-NonGen:

Date form received by agency:	10/28/1998
Facility name:	KOLORPRESS INC
Facility address:	740 WASHINGTON AVE N MINNEAPOLIS, MN 55401
EPA ID:	MND982621146
Contact:	GARY ANDERSON
Contact address:	740 WASHINGTON AVE N MINNEAPOLIS, MN 55401
Contact country:	US
Contact telephone:	(612) 338-8641
Contact email:	Not reported
EPA Region:	05
Classification:	Non-Generator
Description:	Handler: Non-Generators do not presently generate hazardous waste

KOLORPRESS INC (Continued) **1000341833**

Owner/Operator Summary:
Owner/operator name: NAME NOT REPORTED
Owner/operator address: ADDRESS NOT REPORTED
CITY NOT REPORTED, AK 99998
Owner/operator country: Not reported
Owner/operator telephone: (312) 555-1212
Legal status: Private
Owner/Operator Type: Operator
Owner/Op start date: Not reported
Owner/Op end date: Not reported

Owner/operator name: GIVENS HOWARD
Owner/operator address: ADDRESS NOT REPORTED
CITY NOT REPORTED, AK 99998
Owner/operator country: Not reported
Owner/operator telephone: (312) 555-1212
Legal status: Private
Owner/Operator Type: Owner
Owner/Op start date: 01/01/0001
Owner/Op end date: Not reported

Handler Activities Summary:
U.S. importer of hazardous waste: Unknown
Mixed waste (haz. and radioactive): Unknown
Recycler of hazardous waste: No
Transporter of hazardous waste: No
Treater, storer or disposer of HW: No
Underground injection activity: No
On-site burner exemption: Unknown
Furnace exemption: Unknown
Used oil fuel burner: No
Used oil processor: No
User oil refiner: No
Used oil fuel marketer to burner: No
Used oil Specification marketer: No
Used oil transfer facility: No
Used oil transporter: No
Off-site waste receiver: Commercial status unknown

Historical Generators:
Date form received by agency: 05/08/1989
Facility name: KOLORPRESS INC
Classification: Small Quantity Generator

Hazardous Waste Summary:
Waste code: D001
Waste name: IGNITABLE HAZARDOUS WASTES ARE THOSE WASTES WHICH HAVE A FLASHPOINT OF LESS THAN 140 DEGREES FAHRENHEIT AS DETERMINED BY A PENSKY-MARTENS CLOSED CUP FLASH POINT TESTER. ANOTHER METHOD OF DETERMINING THE FLASH POINT OF A WASTE IS TO REVIEW THE MATERIAL SAFETY DATA SHEET, WHICH CAN BE OBTAINED FROM THE MANUFACTURER OR DISTRIBUTOR OF THE MATERIAL. LACQUER THINNER IS AN EXAMPLE OF A COMMONLY USED SOLVENT WHICH WOULD BE CONSIDERED AS IGNITABLE HAZARDOUS WASTE.

Violation Status: No violations found

BG310 **PRECISION ASSOCIATES** **FINDS** **1000172142**
SW **740 N WASHINGTON AVE** **RCRA-CESQG** **MND006261614**
1/4-1/2 **MINNEAPOLIS, MN 55401** **MANIFEST**
0.457 mi.
2412 ft. **Site 2 of 13 in cluster BG**

Relative:
Higher

Actual:
825 ft.

FINDS:

Registry ID: 110003749374

Environmental Interest/Information System
RCRAInfo is a national information system that supports the Resource Conservation and Recovery Act (RCRA) program through the tracking of events and activities related to facilities that generate, transport, and treat, store, or dispose of hazardous waste. RCRAInfo allows RCRA program staff to track the notification, permit, compliance, and corrective action activities required under RCRA.

MN-DELTA (Minnesota - Permitting, Compliance, And Enforcement Information Management System) facilitates the issuance of permits and manages compliance.

RCRA-CESQG:

Date form received by agency:	10/24/2007
Facility name:	PRECISION ASSOCIATES INC
Facility address:	740 WASHINGTON AVE N STE 100 MINNEAPOLIS, MN 554011188
EPA ID:	MND006261614
Contact:	NEIL MILLER
Contact address:	740 WASHINGTON AVE N STE 100 MINNEAPOLIS, MN 554011188
Contact country:	US
Contact telephone:	(651) 457-2111
Contact email:	Not reported
EPA Region:	05
Classification:	Conditionally Exempt Small Quantity Generator
Description:	Handler: generates 100 kg or less of hazardous waste per calendar month, and accumulates 1000 kg or less of hazardous waste at any time; or generates 1 kg or less of acutely hazardous waste per calendar month, and accumulates at any time: 1 kg or less of acutely hazardous waste; or 100 kg or less of any residue or contaminated soil, waste or other debris resulting from the cleanup of a spill, into or on any land or water, of acutely hazardous waste; or generates 100 kg or less of any residue or contaminated soil, waste or other debris resulting from the cleanup of a spill, into or on any land or water, of acutely hazardous waste during any calendar month, and accumulates at any time: 1 kg or less of acutely hazardous waste; or 100 kg or less of any residue or contaminated soil, waste or other debris resulting from the cleanup of a spill, into or on any land or water, of acutely hazardous waste

Owner/Operator Summary:

Owner/operator name:	PRECISION ASSOCIATES INC
Owner/operator address:	740 WASHINGTON AVE N STE 100 MINNEAPOLIS, MN 55401
Owner/operator country:	US
Owner/operator telephone:	(651) 457-2111

PRECISION ASSOCIATES (Continued) **1000172142**

Legal status: Private
Owner/Operator Type: Owner
Owner/Op start date: 07/26/1999
Owner/Op end date: Not reported

Owner/operator name: NAME NOT REPORTED
Owner/operator address: ADDRESS NOT REPORTED
CITY NOT REPORTED, AK 99998
Owner/operator country: Not reported
Owner/operator telephone: (312) 555-1212
Legal status: Private
Owner/Operator Type: Operator
Owner/Op start date: Not reported
Owner/Op end date: Not reported

Owner/operator name: STANDARD MACHINE MOLD CO
Owner/operator address: 740 N WASHINGTON AVE STE 300
MINNEAPOLIS, MN 55401
Owner/operator country: US
Owner/operator telephone: (612) 823-6427
Legal status: Private
Owner/Operator Type: Owner
Owner/Op start date: 07/26/1999
Owner/Op end date: Not reported

Handler Activities Summary:
U.S. importer of hazardous waste: Unknown
Mixed waste (haz. and radioactive): Unknown
Recycler of hazardous waste: Unknown
Transporter of hazardous waste: Unknown
Treater, storer or disposer of HW: No
Underground injection activity: No
On-site burner exemption: Unknown
Furnace exemption: Unknown
Used oil fuel burner: No
Used oil processor: No
User oil refiner: Unknown
Used oil fuel marketer to burner: No
Used oil Specification marketer: No
Used oil transfer facility: Unknown
Used oil transporter: No
Off-site waste receiver: Commercial status unknown

Historical Generators:
Date form received by agency: 10/15/2007
Facility name: PRECISION ASSOCIATES INC
Site name: PRECISION ASSOCIATES
Classification: Conditionally Exempt Small Quantity Generator

Date form received by agency: 10/04/2007
Facility name: PRECISION ASSOCIATES INC
Site name: PRECISION ASSOCIATES
Classification: Conditionally Exempt Small Quantity Generator

Hazardous Waste Summary:
Waste code: F001

PRECISION ASSOCIATES (Continued) **1000172142**

Waste name: THE FOLLOWING SPENT HALOGENATED SOLVENTS USED IN DEGREASING: TETRACHLOROETHYLENE, TRICHLOROETHYLENE, METHYLENE CHLORIDE, 1,1,1-TRICHLOROETHANE, CARBON TETRACHLORIDE, AND CHLORINATED FLUOROCARBONS; ALL SPENT SOLVENT MIXTURES/BLENDS USED IN DEGREASING CONTAINING, BEFORE USE, A TOTAL OF TEN PERCENT OR MORE (BY VOLUME) OF ONE OR MORE OF THE ABOVE HALOGENATED SOLVENTS OR THOSE SOLVENTS LISTED IN F002, F004, AND F005, AND STILL BOTTOMS FROM THE RECOVERY OF THESE SPENT SOLVENTS AND SPENT SOLVENT MIXTURES.

Waste code: U002
Waste name: ACETONE (I)

Waste code: U134
Waste name: HYDROFLUORIC ACID (C,T)

Waste code: U140
Waste name: ISOBUTYL ALCOHOL (I,T)

Waste code: U150
Waste name: MELPHALAN

Waste code: U161
Waste name: METHYL ISOBUTYL KETONE (I)

Waste code: F001
Waste name: THE FOLLOWING SPENT HALOGENATED SOLVENTS USED IN DEGREASING: TETRACHLOROETHYLENE, TRICHLOROETHYLENE, METHYLENE CHLORIDE, 1,1,1-TRICHLOROETHANE, CARBON TETRACHLORIDE, AND CHLORINATED FLUOROCARBONS; ALL SPENT SOLVENT MIXTURES/BLENDS USED IN DEGREASING CONTAINING, BEFORE USE, A TOTAL OF TEN PERCENT OR MORE (BY VOLUME) OF ONE OR MORE OF THE ABOVE HALOGENATED SOLVENTS OR THOSE SOLVENTS LISTED IN F002, F004, AND F005, AND STILL BOTTOMS FROM THE RECOVERY OF THESE SPENT SOLVENTS AND SPENT SOLVENT MIXTURES.

Waste code: U002
Waste name: ACETONE (I)

Waste code: U134
Waste name: HYDROFLUORIC ACID (C,T)

Waste code: U140
Waste name: ISOBUTYL ALCOHOL (I,T)

Waste code: U150
Waste name: MELPHALAN

Waste code: U161
Waste name: METHYL ISOBUTYL KETONE (I)

Violation Status: No violations found

WI MANIFEST:
Year: 05
EPA ID: MND006261614
FID: 0
ACT Code: 201
ACT Status: A
ACT Code 1: 201

PRECISION ASSOCIATES (Continued) **1000172142**

ACT Name:	HW Generator - Large
Contact First Name:	Not reported
Contact Last Name:	Not reported
Contact Title:	Not reported
Contact Address:	Not reported
Contact State:	Not reported
Contact City:	Not reported
Contact Zip:	0
Contact Telephone:	0
Contact Extention:	Not reported
Contact Email Address:	Not reported
WI MANIFEST SHIP:	-
Manifest DOC ID:	Not reported
Copy Type:	Not reported
Gen EPA ID:	Not reported
Gen Date:	Not reported
TSD Date:	Not reported
TSD EPA ID:	Not reported
GEN Copy Revd Date:	Not reported
TSG Copy Revd Date:	Not reported
Manifest DOC ID:	Not reported
Waste Page No:	Not reported
Waste Line No:	Not reported
Waste Code:	Not reported
Waste Amount:	Not reported
Unit of Measure:	Not reported
Waste LBS:	Not reported

WI MANIFEST TRANS:	-
Mifest DOC ID:	Not reported
TRAN EPA ID:	Not reported
TRAN ORDER NO:	Not reported
TRAN Date:	Not reported

Manifest DOC ID:	Not reported
Waste Page No:	Not reported
Waste Line No:	Not reported
Waste Code:	Not reported
Waste Amount:	Not reported
Unit of Measure:	Not reported
Waste LBS:	Not reported

BG311 **SCHERER PRINTING CORP** **FINDS** **1004537421**
SW **740 WASHINGTON AVE N B** **RCRA-CESQG** **MND985753821**
1/4-1/2 **MINNEAPOLIS, MN 55401**
0.457 mi.
2412 ft. **Site 3 of 13 in cluster BG**

Relative: Higher

Actual: 825 ft.

FINDS:

Registry ID: 110003875290

Environmental Interest/Information System

RCRAInfo is a national information system that supports the Resource Conservation and Recovery Act (RCRA) program through the tracking of events and activities related to facilities that generate, transport, and treat, store, or dispose of hazardous waste. RCRAInfo allows RCRA

SCHERER PRINTING CORP (Continued) **1004537421**

program staff to track the notification, permit, compliance, and corrective action activities required under RCRA.

MN-DELTA (Minnesota - Permitting, Compliance, And Enforcement Information Management System) facilitates the issuance of permits and manages compliance.

RCRA-CESQG:

Date form received by agency:	11/30/1992
Facility name:	SCHERER PRINTING CORP
Facility address:	740 WASHINGTON AVE N STE B MINNEAPOLIS, MN 554011110
EPA ID:	MND985753821
Contact:	EDWARD R BICK
Contact address:	740 WASHINGTON AVE N STE B MINNEAPOLIS, MN 554011110
Contact country:	US
Contact telephone:	(612) 824-5890
Contact email:	Not reported
EPA Region:	05
Classification:	Conditionally Exempt Small Quantity Generator
Description:	Handler: generates 100 kg or less of hazardous waste per calendar month, and accumulates 1000 kg or less of hazardous waste at any time; or generates 1 kg or less of acutely hazardous waste per calendar month, and accumulates at any time: 1 kg or less of acutely hazardous waste; or 100 kg or less of any residue or contaminated soil, waste or other debris resulting from the cleanup of a spill, into or on any land or water, of acutely hazardous waste; or generates 100 kg or less of any residue or contaminated soil, waste or other debris resulting from the cleanup of a spill, into or on any land or water, of acutely hazardous waste during any calendar month, and accumulates at any time: 1 kg or less of acutely hazardous waste; or 100 kg or less of any residue or contaminated soil, waste or other debris resulting from the cleanup of a spill, into or on any land or water, of acutely hazardous waste

Owner/Operator Summary:

Owner/operator name:	SCHERER PRINTING CORP
Owner/operator address:	740 WASHINGTON AVE N STE B MINNEAPOLIS, MN 55401
Owner/operator country:	US
Owner/operator telephone:	(612) 824-5890
Legal status:	Private
Owner/Operator Type:	Owner
Owner/Op start date:	07/26/1999
Owner/Op end date:	Not reported

Handler Activities Summary:

U.S. importer of hazardous waste:	Unknown
Mixed waste (haz. and radioactive):	Unknown
Recycler of hazardous waste:	Unknown
Transporter of hazardous waste:	Unknown
Treater, storer or disposer of HW:	No
Underground injection activity:	No
On-site burner exemption:	Unknown

SCHERER PRINTING CORP (Continued) **1004537421**

Furnace exemption:	Unknown
Used oil fuel burner:	No
Used oil processor:	No
User oil refiner:	Unknown
Used oil fuel marketer to burner:	No
Used oil Specification marketer:	No
Used oil transfer facility:	Unknown
Used oil transporter:	No
Off-site waste receiver:	Commercial status unknown

Hazardous Waste Summary:

Waste code:	D001
Waste name:	IGNITABLE HAZARDOUS WASTES ARE THOSE WASTES WHICH HAVE A FLASHPOINT OF LESS THAN 140 DEGREES FAHRENHEIT AS DETERMINED BY A PENSKY-MARTENS CLOSED CUP FLASH POINT TESTER. ANOTHER METHOD OF DETERMINING THE FLASH POINT OF A WASTE IS TO REVIEW THE MATERIAL SAFETY DATA SHEET, WHICH CAN BE OBTAINED FROM THE MANUFACTURER OR DISTRIBUTOR OF THE MATERIAL. LACQUER THINNER IS AN EXAMPLE OF A COMMONLY USED SOLVENT WHICH WOULD BE CONSIDERED AS IGNITABLE HAZARDOUS WASTE.
Violation Status:	No violations found

BG312 **PRECISION ASSOCIATES INC** **AST** **1006605659**
SW **740 N WASHINGTON AVE** **N/A**
1/4-1/2 **MINNEAPOLIS, MN 55401**
0.457 mi.
2412 ft. **Site 4 of 13 in cluster BG**

Relative:
Higher

Actual:
825 ft.

AST:

TANK:

MPCA Tank Number:	1001
Tank Registration Date:	3/8/2002 0:00
Tank Dual Use:	N
Tank Storage Capacity:	9180
Tank Status:	Active
Tank Stored Product:	Other Substance
Tank Construction Material:	Bare/Paint/Asph Coat Steel
Tank Cathodic Protection:	Draining ConcretePad
Piping Cathodic Protection:	Not reported
Piping Material:	Steel/Iron
Second Contain Tank:	Doublewall Tank
Second Contain Pipe:	Doublewall Pipe
Tank Dispenser:	Not reported
Above/Under Ground:	Above Ground
Serial Number:	Not reported
Date Added:	3/27/2002 9:55
Date Last Updated:	9/24/2008 14:12
AST Base Material:	On Supports
Piping Material Desc:	Not reported
Unregulated Tank Registration Date:	Not reported
Compartmental Tank Flag:	Not reported
Heating Product Flag:	Not reported
Haz Waste Generator Id:	Not reported
Product Replaced Date:	Not reported
Sludge Disposal Facility:	Not reported
Comments:	Not reported
Staff Id Who Did The Last Update:	RSUCHAN
In Compliance:	No

PRECISION ASSOCIATES INC (Continued) **1006605659**

Facility Addr 2: Not reported

TANK ACTION:
MPCA Tank Number: 1001
Above Or Underground: Above Ground
Tank Action ID: 870739
Contractor Number: Not reported
Supervisor Number: Not reported
Tank Action: Install Tank
Action Date: 04/16/1997 00:00:00
Action Date Unknown: Not reported
Corrosion Expert Name: Not reported
Lab Flag: Not reported
Date Added: 03/27/2002 10:00:32
Date Last Updated: 05/04/2002 10:10:28
Staff Id Who Did The Last Update: TANKS

TANK COMPARTMENT:
MPCA Tank Number: 1001
Above Or Underground: Above Ground
Compartment Number: 1
Tank Stored Product Code: 21
Tank Stored Product Desc: LIQUID NITROGEN
Compartment Cap: 9180
Heating: No
Other Desc: Not reported
Date Added: 03/27/2002 09:55:34
Date Last Updated: 05/04/2002 10:10:28
Staff Id Who Did The Last Update: TANKS

INSTALL REMOVE:
MPCA Tank Number: Not reported
Number of Dispensers: Not reported
Tank Construction Material Code: Not reported
Piping Material: Not reported
Piping Material Desc: Not reported
Total Tank Capacity Quantity: Not reported
Staff Id Who Did The Last Update: Not reported
INSREM Product: Not reported
INSREM Product Description: Not reported
INSREM Action ID: Not reported
INSREM Action: Not reported
Action Completed Date: Not reported
Date Added: Not reported
Date Last Updated: Not reported

TABSITE:
Program Interest Id: 233468
Above Or Underground: Above Ground
Facility Code: 19
Indian Reservation: No
UST Registration Date: Not reported
AST Registration Date: 03/08/2002 00:00:00
Date Added: 03/27/2002 09:41:05
Date Last Updated: 05/05/2006 06:53:32
Staff Id Who Did The Last Update: RSUCHAN

PRECISION ASSOCIATES INC (Continued) **1006605659**

Max Monthly Gallons:	Not reported
Vapor Recovery Installed:	Unknown
Vapor Notify Required:	Unknown

LATLONG:

Program Id:	Not reported
Latlong ID:	Not reported
Latitude Degrees:	Not reported
Latitude Minutes:	Not reported
Latitude Seconds:	Not reported
Longitude Degrees:	Not reported
Longitude Minutes:	Not reported
Longitude Seconds:	Not reported
Collection Date:	Not reported
Latlong Description:	Not reported
TMSP Added:	Not reported
Date Last Updated:	Not reported
Staff Id Last Updated:	Not reported
Coord Source Type:	Not reported
Org Name Source:	Not reported

313
ENE
1/4-1/2
0.457 mi.
2414 ft.

PROPOSED SHARING AND CARING HANDS **LUST S103910209**
660 5TH ST N / 501 525 7TH ST **N/A**
MINNEAPOLIS, MN

Relative:
Higher

Actual:
841 ft.

LUST:

Leak ID:	9959
Site ID:	245665
Source:	CORE
Facility Addr 2:	Not reported
MN PCA ID:	222479
Release Discovered Date:	01/21/1997 00:00:00
Leak Reported Date:	03/03/1997 00:00:00
Leak Site:	Both Leak and Property Transfer Site
File Archive Box:	Not reported
File Archive Lot:	Not reported
Soil Digout Date:	06/11/1997 00:00:00
Cubic Yards Excavated:	520
Conditional Closure Date:	Not reported
Complete Site Closure Date:	**01/14/2008 00:00:00**
Contaminated Soils Remaining:	Yes
Enforcement Action Begin Date:	03/11/1997 00:00:00
Lust Trust Eligible:	No
Offsite Contamination:	Yes
Reimbursement Awarded:	No
Std Letter Response Date:	12/03/1997 00:00:00
Surface Water Impact:	No
Utility Project Flag:	No
TMSP Added:	12/04/1999 14:03:50
TMSP Last Update:	01/14/2009 17:33:18
Staff Id Last Update:	CMCLAIN
Release From AST:	No
Release From UST:	Yes
Tank Registration Status Code:	F
VPIC Application Date:	Not reported

PROPOSED SHARING AND CARING HANDS (Continued) **S103910209**

VPIC Acres:	Not reported
Addr Id:	269486
Township Name:	Fort Snelling
Active Flag:	Yes
Country Code:	USA
Foreign State:	Not reported
Foreign Zone:	Not reported
State County Code:	MN
Interest Type:	LS
Interest Phone:	NO CORE PI PH.
Interest Start Date:	09/10/1998 09:02:34
Interest End Date:	Not reported
Vapor Intrusion Checked Flag:	No
Soil Gas Data Collected Flag:	No
Soil Gas Action Level Flag:	Not reported
Sub Slab Sample Collected Flag:	Not reported
Indoor Air Collected Flag:	Not reported
Vapor Intrusion Action Flag:	Not reported
Vapor Intrusion Comments:	Minor contamination, no receptors
Soil Gas Data Comments:	Not reported
Comments:	Not reported

LEAK CLEANUP ACTIONS:

MN PCA ID:	222479
Leak Action Approval Date:	Not reported
Leak Action Begin Date:	01/21/1997 00:00:00
Leak Action End Date:	Not reported
TMSP Added:	12/04/1999 14:05:14
TMSP Last Update:	05/04/2002 09:34:01
Staff Id Last Update:	TANKS

LEAK GW INFO:

MN PCA ID:	222479
Dw Supply Contam:	No
Free Product Observed:	Not reported
Free Product Thickness:	Not reported
Ground Water Contam:	Yes
GW Cleanup Goal:	0
Gw Exceeds Cleanup Goal:	Yes
Cleanup Goal Achieved:	Not reported
Water Supply Exceeds Ral:	Not reported
Well Type Code:	Not reported
Impacted Aquifer Code:	3
TMSP Added:	12/04/1999 14:07:34
TMSP Last Update:	01/11/2008 12:01:14
Staff Id Last Update:	JKAEHLE
Mtbe Present Now:	Not reported
Mtbe Present Historically:	Not reported
Mtbe High Ug Per Liter Char:	Not reported
Mtbe High Ug Per Liter Numb:	Not reported
Mtbe High Level Date:	Not reported
Free Product At Close:	No
Staff Id Ass:	1612
PWS Well:	N
Prot Flag:	No
Sens Flag:	No

LEAK PRODUCT RELEASED:

MN PCA ID:	222479

PROPOSED SHARING AND CARING HANDS (Continued) **S103910209**

Prod Released Sequence Id:	325137
Leak Product:	Gasoline, Type Unknown
Tmsp Added:	12/04/1999 14:04:37
Tmsp Last_updt:	05/04/2002 09:34:01
Staff Id Last Updt:	TANKS
MN PCA ID:	222479
Prod Released Sequence Id:	325528
Leak Product:	Waste Oil
Tmsp Added:	12/04/1999 14:04:38
Tmsp Last_updt:	05/04/2002 09:34:01
Staff Id Last Updt:	TANKS
MN PCA ID:	222479
Prod Released Sequence Id:	325609
Leak Product:	Fuel Oil 1 and 2
Tmsp Added:	12/04/1999 14:04:38
Tmsp Last_updt:	05/04/2002 09:34:01
Staff Id Last Updt:	TANKS
MN PCA ID:	222479
Prod Released Sequence Id:	323620
Leak Product:	Diesel
Tmsp Added:	12/04/1999 14:04:35
Tmsp Last_updt:	05/04/2002 09:34:01
Staff Id Last Updt:	TANKS

BE314 **MOREY CLARENCE L** **EDR Historical Cleaners** **1009830129**
WNW **1910 WASHINGTON AVE N** **N/A**
1/4-1/2 **MINNEAPOLIS, MN**
0.457 mi.
2415 ft. **Site 2 of 5 in cluster BE**

Relative:
Higher

Actual:
827 ft.

EDR Historical Cleaners:

Name:	MOREY CLARENCE L
Year:	1930
Type:	LAUNDRIES HAND

BE315 **PLANT SHOPPE THE** **FINDS** **1004731530**
WNW **1910 WASHINGTON AVE N** **RCRA-CESQG** **MND985700822**
1/4-1/2 **MINNEAPOLIS, MN 55411**
0.457 mi.
2415 ft. **Site 3 of 5 in cluster BE**

Relative:
Higher

Actual:
827 ft.

FINDS:

Registry ID: 110003848640

Environmental Interest/Information System

RCRAInfo is a national information system that supports the Resource Conservation and Recovery Act (RCRA) program through the tracking of events and activities related to facilities that generate, transport, and treat, store, or dispose of hazardous waste. RCRAInfo allows RCRA program staff to track the notification, permit, compliance, and corrective action activities required under RCRA.

MN-DELTA (Minnesota - Permitting, Compliance, And Enforcement Information Management System) facilitates the issuance of permits and manages compliance.

PLANT SHOPPE THE (Continued) **1004731530**

RCRA-CESQG:

Date form received by agency:	02/27/1991
Facility name:	PLANT SHOPPE THE
Facility address:	1910 WASHINGTON AVE N MINNEAPOLIS, MN 554113427
EPA ID:	MND985700822
Contact:	Not reported
Contact address:	Not reported Not reported
Contact country:	Not reported
Contact telephone:	Not reported
Contact email:	Not reported
EPA Region:	05
Classification:	Conditionally Exempt Small Quantity Generator
Description:	Handler: generates 100 kg or less of hazardous waste per calendar month, and accumulates 1000 kg or less of hazardous waste at any time; or generates 1 kg or less of acutely hazardous waste per calendar month, and accumulates at any time: 1 kg or less of acutely hazardous waste; or 100 kg or less of any residue or contaminated soil, waste or other debris resulting from the cleanup of a spill, into or on any land or water, of acutely hazardous waste; or generates 100 kg or less of any residue or contaminated soil, waste or other debris resulting from the cleanup of a spill, into or on any land or water, of acutely hazardous waste during any calendar month, and accumulates at any time: 1 kg or less of acutely hazardous waste; or 100 kg or less of any residue or contaminated soil, waste or other debris resulting from the cleanup of a spill, into or on any land or water, of acutely hazardous waste

Owner/Operator Summary:

Owner/operator name:	PLANT SHOPPE THE
Owner/operator address:	1910 WASHINGTON AVE N MINNEAPOLIS, MN 55411
Owner/operator country:	US
Owner/operator telephone:	NONE
Legal status:	Private
Owner/Operator Type:	Owner
Owner/Op start date:	07/26/1999
Owner/Op end date:	Not reported

Handler Activities Summary:

U.S. importer of hazardous waste:	Unknown
Mixed waste (haz. and radioactive):	Unknown
Recycler of hazardous waste:	Unknown
Transporter of hazardous waste:	Unknown
Treater, storer or disposer of HW:	No
Underground injection activity:	No
On-site burner exemption:	Unknown
Furnace exemption:	Unknown
Used oil fuel burner:	No
Used oil processor:	No
User oil refiner:	Unknown
Used oil fuel marketer to burner:	No
Used oil Specification marketer:	No
Used oil transfer facility:	Unknown
Used oil transporter:	No

PLANT SHOPPE THE (Continued) **1004731530**

Off-site waste receiver: Commercial status unknown

Hazardous Waste Summary:
Waste code: D001
Waste name: IGNITABLE HAZARDOUS WASTES ARE THOSE WASTES WHICH HAVE A FLASHPOINT OF LESS THAN 140 DEGREES FAHRENHEIT AS DETERMINED BY A PENSKY-MARTENS CLOSED CUP FLASH POINT TESTER. ANOTHER METHOD OF DETERMINING THE FLASH POINT OF A WASTE IS TO REVIEW THE MATERIAL SAFETY DATA SHEET, WHICH CAN BE OBTAINED FROM THE MANUFACTURER OR DISTRIBUTOR OF THE MATERIAL. LACQUER THINNER IS AN EXAMPLE OF A COMMONLY USED SOLVENT WHICH WOULD BE CONSIDERED AS IGNITABLE HAZARDOUS WASTE.

Violation Status: No violations found

BF316 **ALL SAFE INC** **FINDS** **1004735064**
SW **915 WASHINGTON AVE N** **MANIFEST** **MNR000001164**
1/4-1/2 **MINNEAPOLIS, MN 55401** **RCRA-CESQG**
0.458 mi. **MANIFEST**
2419 ft. **Site 3 of 5 in cluster BF**

Relative: Higher

Actual: 824 ft.

FINDS:

Registry ID: 110003887296

Environmental Interest/Information System
RCRAInfo is a national information system that supports the Resource Conservation and Recovery Act (RCRA) program through the tracking of events and activities related to facilities that generate, transport, and treat, store, or dispose of hazardous waste. RCRAInfo allows RCRA program staff to track the notification, permit, compliance, and corrective action activities required under RCRA.

MN-DELTA (Minnesota - Permitting, Compliance, And Enforcement Information Management System) facilitates the issuance of permits and manages compliance.

WI MANIFEST:
Year: 04
EPA ID: MNR000001164
FID: 0
ACT Code: 203
ACT Status: A
ACT Code 1: 203
ACT Name: HW Generator - Very Small
Contact First Name: Not reported
Contact Last Name: Not reported
Contact Title: Not reported
Contact Address: Not reported
Contact State: Not reported
Contact City: Not reported
Contact Zip: Not reported
Contact Telephone: Not reported
Contact Extention: Not reported
Contact Email Address: Not reported
WI MANIFEST SHIP: -
Manifest DOC ID: Not reported
Copy Type: Not reported

ALL SAFE INC (Continued) **1004735064**

Gen EPA ID: Not reported
Gen Date: Not reported
TSD Date: Not reported
TSD EPA ID: Not reported
GEN Copy Revd Date: Not reported
TSG Copy Revd Date: Not reported
Manifest DOC ID: Not reported
Waste Page No: Not reported
Waste Line No: Not reported
Waste Code: Not reported
Waste Amount: Not reported
Unit of Measure: Not reported
Waste LBS: Not reported

WI MANIFEST TRANS: -
Mifest DOC ID: Not reported
TRAN EPA ID: Not reported
TRAN ORDER NO: Not reported
TRAN Date: Not reported

Manifest DOC ID: Not reported
Waste Page No: Not reported
Waste Line No: Not reported
Waste Code: Not reported
Waste Amount: Not reported
Unit of Measure: Not reported
Waste LBS: Not reported

Year: 05
EPA ID: MNR000001164
FID: 0
ACT Code: 203
ACT Status: A
ACT Code 1: 203
ACT Name: HW Generator - Very Small
Contact First Name: Not reported
Contact Last Name: Not reported
Contact Title: Not reported
Contact Address: Not reported
Contact State: Not reported
Contact City: Not reported
Contact Zip: 0
Contact Telephone: 0
Contact Extention: Not reported
Contact Email Address: Not reported
WI MANIFEST SHIP: -
Manifest DOC ID: Not reported
Copy Type: Not reported
Gen EPA ID: Not reported
Gen Date: Not reported
TSD Date: Not reported
TSD EPA ID: Not reported
GEN Copy Revd Date: Not reported
TSG Copy Revd Date: Not reported
Manifest DOC ID: Not reported
Waste Page No: Not reported

ALL SAFE INC (Continued) **1004735064**

Waste Line No: Not reported
Waste Code: Not reported
Waste Amount: Not reported
Unit of Measure: Not reported
Waste LBS: Not reported

WI MANIFEST TRANS: -
Mifest DOC ID: Not reported
TRAN EPA ID: Not reported
TRAN ORDER NO: Not reported
TRAN Date: Not reported

Manifest DOC ID: Not reported
Waste Page No: Not reported
Waste Line No: Not reported
Waste Code: Not reported
Waste Amount: Not reported
Unit of Measure: Not reported
Waste LBS: Not reported

RCRA-CESQG:
Date form received by agency: 10/03/2005
Facility name: ALL SAFE INC
Facility address: 915 WASHINGTON AVE N
MINNEAPOLIS, MN 55401
EPA ID: MNR000001164
Contact: JOSEPH BOETTNER
Contact address: 915 WASHINGTON AVE N
MINNEAPOLIS, MN 55401
Contact country: US
Contact telephone: (612) 332-3473
Contact email: Not reported
EPA Region: 05
Classification: Conditionally Exempt Small Quantity Generator
Description: Handler: generates 100 kg or less of hazardous waste per calendar month, and accumulates 1000 kg or less of hazardous waste at any time; or generates 1 kg or less of acutely hazardous waste per calendar month, and accumulates at any time: 1 kg or less of acutely hazardous waste; or 100 kg or less of any residue or contaminated soil, waste or other debris resulting from the cleanup of a spill, into or on any land or water, of acutely hazardous waste; or generates 100 kg or less of any residue or contaminated soil, waste or other debris resulting from the cleanup of a spill, into or on any land or water, of acutely hazardous waste during any calendar month, and accumulates at any time: 1 kg or less of acutely hazardous waste; or 100 kg or less of any residue or contaminated soil, waste or other debris resulting from the cleanup of a spill, into or on any land or water, of acutely hazardous waste

Owner/Operator Summary:
Owner/operator name: MORGAN INDUSTRIES INC
Owner/operator address: 27209 MORGAN AVE
CHISAGO CITY, MN 55013
Owner/operator country: US
Owner/operator telephone: (612) 332-3473

ALL SAFE INC (Continued) **1004735064**

Legal status: Private
Owner/Operator Type: Operator
Owner/Op start date: 07/26/1999
Owner/Op end date: Not reported

Handler Activities Summary:
U.S. importer of hazardous waste: No
Mixed waste (haz. and radioactive): No
Recycler of hazardous waste: No
Transporter of hazardous waste: No
Treater, storer or disposer of HW: No
Underground injection activity: No
On-site burner exemption: No
Furnace exemption: No
Used oil fuel burner: No
Used oil processor: No
User oil refiner: No
Used oil fuel marketer to burner: No
Used oil Specification marketer: No
Used oil transfer facility: No
Used oil transporter: No
Off-site waste receiver: Commercial status unknown

Historical Generators:
Date form received by agency: 02/27/1995
Facility name: ALL SAFE INC
Classification: Conditionally Exempt Small Quantity Generator

Violation Status: No violations found

NY MANIFEST:
EPA ID: MNR000001164
Country: USA
Mailing Name: ALL FIRE TEST INC
Mailing Contact: ALL FIRE TEST INC
Mailing Address: 915 WASHINGTON AVENUE NORTH
Mailing Address 2: Not reported
Mailing City: MINNEAPOLIS
Mailing State: MN
Mailing Zip: 55401
Mailing Zip4: 1202
Mailing Country: USA
Mailing Phone: 612-751-9421

NY MANIFEST:
No Manifest Records Available

BF317 **NORWEST RETAIL SERVICES** **LUST** **S106549634**
SW **915 WASHINGTON AVE NW** **N/A**
1/4-1/2 **MINNEAPOLIS, MN**
0.458 mi.
2419 ft. **Site 4 of 5 in cluster BF**

Relative:
Higher

Actual:
824 ft.

LUST:

Leak ID:	7864
Site ID:	244085
Source:	CORE
Facility Addr 2:	Not reported
MN PCA ID:	220462
Release Discovered Date:	09/22/1994 00:00:00
Leak Reported Date:	09/22/1994 00:00:00
Leak Site:	Both Leak and Property Transfer Site
File Archive Box:	01
File Archive Lot:	97/11
Soil Digout Date:	Not reported
Cubic Yards Excavated:	Not reported
Conditional Closure Date:	Not reported
Complete Site Closure Date:	**11/04/1994 00:00:00**
Contaminated Soils Remaining:	Unknown
Enforcement Action Begin Date:	10/04/1994 00:00:00
Lust Trust Eligible:	Yes
Offsite Contamination:	Unknown
Reimbursement Awarded:	No
Std Letter Response Date:	Not reported
Surface Water Impact:	Unknown
Utility Project Flag:	No
TMSP Added:	12/04/1999 14:03:49
TMSP Last Update:	04/04/2008 10:25:00
Staff Id Last Update:	MKOPLIT
Release From AST:	No
Release From UST:	No
Tank Registration Status Code:	F
VPIC Application Date:	Not reported
VPIC Acres:	Not reported
Addr Id:	267483
Township Name:	Fort Snelling
Active Flag:	No
Country Code:	USA
Foreign State:	Not reported
Foreign Zone:	Not reported
State County Code:	MN
Interest Type:	LS
Interest Phone:	NO CORE PI PH.
Interest Start Date:	08/15/1996 00:00:00
Interest End Date:	Not reported
Vapor Intrusion Checked Flag:	Not reported
Soil Gas Data Collected Flag:	Not reported
Soil Gas Action Level Flag:	Not reported
Sub Slab Sample Collected Flag:	Not reported
Indoor Air Collected Flag:	Not reported
Vapor Intrusion Action Flag:	Not reported
Vapor Intrusion Comments:	Not reported
Soil Gas Data Comments:	Not reported
Comments:	Not reported

LEAK CLEANUP ACTIONS:

MN PCA ID:	Not reported

NORWEST RETAIL SERVICES (Continued) **S106549634**

Leak Action Approval Date:	Not reported
Leak Action Begin Date:	Not reported
Leak Action End Date:	Not reported
TMSP Added:	Not reported
TMSP Last Update:	Not reported
Staff Id Last Update:	Not reported

LEAK GW INFO:

MN PCA ID:	220462
Dw Supply Contam:	Not reported
Free Product Observed:	Not reported
Free Product Thickness:	Not reported
Ground Water Contam:	No
GW Cleanup Goal:	0
Gw Exceeds Cleanup Goal:	Not reported
Cleanup Goal Achieved:	Not reported
Water Supply Exceeds Ral:	Not reported
Well Type Code:	Not reported
Impacted Aquifer Code:	Not reported
TMSP Added:	12/04/1999 14:07:32
TMSP Last Update:	11/04/2003 12:57:07
Staff Id Last Update:	RSUCHAN
Mtbe Present Now:	Not reported
Mtbe Present Historically:	Not reported
Mtbe High Ug Per Liter Char:	Not reported
Mtbe High Ug Per Liter Numb:	Not reported
Mtbe High Level Date:	Not reported
Free Product At Close:	Not reported
Staff Id Ass:	Not reported
PWS Well:	Not reported
Prot Flag:	Not reported
Sens Flag:	Not reported

LEAK PRODUCT RELEASED:

MN PCA ID:	220462
Prod Released Sequence Id:	35402
Leak Product:	Unknown
Tmsp Added:	03/27/2003 14:44:39
Tmsp Last_updt:	03/27/2003 14:44:39
Staff Id Last Updt:	AMUSCH

BH318 **SECURITY WAREHOUSE PROPERTY** **MN LS** **S103854933**
South **310-224 1ST ST N** **N/A**
1/4-1/2 **MINNEAPOLIS, MN 55401**
0.458 mi.
2420 ft. **Site 1 of 2 in cluster BH**

Relative:
Higher

Actual:
831 ft.

MN LS:

Link ID:	5096
EPA ID:	Not reported
MPCA ID:	VP11531
Method:	I1
CERCLIS:	No
National Priorities List:	No
PLP:	No
Voluntary Cleanup & Investigation:	Yes
RCRA Treatment Storage & Disposal:	No
RCRA Generator:	No
Solid Waste Permit:	No

SECURITY WAREHOUSE PROPERTY (Continued) **S103854933**

Dumps:	No
No Further Remedial Action Planned:	No
Delisted From PLP By MPCA:	No
LCP:	No
Brownfield:	No
Entity Type:	VIC

BH319 **SECURITY WAREHOUSE PROPERTY** **VIC S103813699**
South **310-334 - 1ST STREET NORTH** **SRS N/A**
1/4-1/2 **MINNEAPOLIS, MN 55401**
0.458 mi.
2420 ft. **Site 2 of 2 in cluster BH**

Relative:
Higher

Actual:
831 ft.

MN Voluntary Investigation Cleanup Program:

Facility ID:	VP11530
Facility Type:	Other
Facility Address 2:	Not reported
Core Program Interest Id:	336523
Link Id:	5096
Active:	False
Pay Complete:	False
MPCA Region:	Metro
Size Acres:	1
HRS Score:	0
Enforcement Lead Agency:	MPCA
Federal Defferal Plot:	False
Emergency:	False
Site Classification:	False
RD/RA:	False
RL/FS:	False
Fund financed:	False
Npl:	False
Plp:	False
District:	Metro
Program Reffered from:	Not reported
Program Interest:	VIC
Physical Location:	--
Natural Source damage:	False
Clean up Cost:	Not reported
Indian Reservation:	False
Reservation Name:	Not reported
MPCA Owned Wells at site:	False
Created By:	T. Cramlet
Date Created:	4/20/1999
Date Last Updated:	2/4/2000
Federal Facility:	False
Primary Funding Source:	Not reported
EPA Id:	Not reported
MPCA Id:	Not reported
Alpha Sort:	Not reported
Legal Distt:	58B
Congressional Dist:	5
Scale Of Map Used Pls Loc Data:	A
Township:	Not reported
Range:	Not reported
Range East West:	W
Section:	Not reported
Pls Qtr Section (160 Acres):	Not reported

SECURITY WAREHOUSE PROPERTY (Continued) **S103813699**

Pls Qtr Qtr Section (40 Acres):	Not reported
Pls Qtr-Qtr-Qtr Section (10 Acres):	Not reported
Pls Qtr-Qtr-Qtr-Qtr Section (2.5 Acres):	Not reported
Quad:	1289
NAD Number:	83
Desc Of UTM Coord Pt:	Not reported
UTM Coord Pt Data Source:	Not reported
Org Providing The UTM Coord Point Data:	Not reported
Method For Loc Public Land Survey:	M
Method Of Utm Coord Pt Data Collection:	Not reported
Date Of Utm Coord Pt Data Collection:	Not reported
COL Date Qual:	Not reported
Map Scale:	Not reported
Verification Method:	Not reported
horizref:	Not reported
Utm Source:	2
Utm Method:	I1
Utm Scale:	A
Utm Accuracy:	Not reported
Utm East:	478561.71875
Utm North:	4981468
Utm Zone:	15
Basin Code:	2
Major Watershed:	20
Major Watershed:	Not reported
Method For Loc Public Land Survey:	Not reported
Scale Of Map Used Pls Loc Data:	Not reported
Township 2:	Not reported
Range 2:	Not reported
Range East West:	Not reported
Section 2:	Not reported
Pls Qtr Section (160 Acres) 2:	Not reported
Pls Qtr Qtr Section (40 Acres)2:	Not reported
Pls Qtr Qtr Qtr Section (10 Acres)2:	Not reported
Pls Qtr Qtr Qtr Qtr Section (2.5 Acres) 2:	Not reported
Quad 2:	Not reported
File Location:	Archival Storage
GIS Application GIS:	False
Notes:	Located adj to Renaissance of the River (VP11490), and near Sawmill Run (VP2740).
Contact Type:	Staff PL/PM (Project Leader/Project Manager)s
Company Name:	MPCA
Contact Address:	520 Lafayette Rd
Contact Address 2:	Not reported
Contact City,St,Zip:	St. Paul, MN 551554194
Contact Province:	Not reported
Contact Country:	Not reported
Contact Postal code:	Not reported
Contact Phone:	6512967744
Contact Phone Ext:	Not reported
Contact Fax:	Not reported
Contact E-mail:	Not reported
Contact Cell Phone:	Not reported
Contact Information Last Updated:	4/20/1999
Misc Contact Info:	Not reported
Receive Invoice:	F
Staff Id Num:	3289

SECURITY WAREHOUSE PROPERTY (Continued) **S103813699**

Contact Type:	Voluntary Party
Company Name:	Hennepin County Taxpayer Servicces
Contact Address:	300 S. 6th Street
Contact Address 2:	A-600 Government Center
Contact City,St,Zip:	Minneapolis, MN 554870060
Contact Province:	Not reported
Contact Country:	Not reported
Contact Postal code:	Not reported
Contact Phone:	6123484084
Contact Phone Ext:	Not reported
Contact Fax:	Not reported
Contact E-mail:	Not reported
Contact Cell Phone:	Not reported
Contact Information Last Updated:	4/23/1999
Misc Contact Info:	Not reported
Receive Invoice:	T
Staff Id Num:	Not reported

Contact Type:	Staff TA (Technical Analyst)
Company Name:	MPCA
Contact Address:	520 Lafayette Rd.
Contact Address 2:	Not reported
Contact City,St,Zip:	St. Paul, MN 551554194
Contact Province:	Not reported
Contact Country:	Not reported
Contact Postal code:	Not reported
Contact Phone:	651-297-1802
Contact Phone Ext:	Not reported
Contact Fax:	651-296-9707
Contact E-mail:	jennifer.haas@pca.state.mn.us
Contact Cell Phone:	Not reported
Contact Information Last Updated:	4/23/1999
Misc Contact Info:	Not reported
Receive Invoice:	F
Staff Id Num:	3257

Contact Type:	County Government Office
Company Name:	Hennepin Co. Environmental
Contact Address:	Not reported
Contact Address 2:	Not reported
Contact City,St,Zip:	MN
Contact Province:	Not reported
Contact Country:	Not reported
Contact Postal code:	Not reported
Contact Phone:	6123484046
Contact Phone Ext:	Not reported
Contact Fax:	Not reported
Contact E-mail:	Not reported
Contact Cell Phone:	Not reported
Contact Information Last Updated:	5/10/1999
Misc Contact Info:	Not reported
Receive Invoice:	F
Staff Id Num:	Not reported

Contaminant Id:	Mercury
Contaminated Media:	Soil
Req Cleanup Concluded:	Not reported

SECURITY WAREHOUSE PROPERTY (Continued) **S103813699**

Cleanup Lvl Measure Units: Not reported
Basis For Req Cleanup Lvl: Not reported
Max Residual Contamination: Not reported
Date Info Last Updated: 5/10/1999

Facid: VP11530
Event: VIC Program Participation Dates (Start/End)
Additional Information: None Entered
Start Date: 4/19/1999
End Date: 6/9/2001
Planned Start Date: Not reported
Planned End Date: Not reported
Date Info Last Updated: 4/20/1999
Record Number: 7175

Facid: VP11530
Event: Limited No Action Letter Sent
Additional Information: For 1 ppm mercury detected in soil at one boring. Ground water not investigated.
Start Date: Not reported
End Date: 5/6/1999
Planned Start Date: Not reported
Planned End Date: Not reported
Date Info Last Updated: 11/16/2001
Record Number: 7277

Facid: VP11530
GW Recepts Prot by Rem Actn: Not reported
Ecological receptors present: False
Type of ecological receptors: Not reported
Acres of contaminated soil: Not reported
Volume of contaminated soil: Not reported
Acres of surface water impacted: Not reported
Acres of wetland impacted: Not reported
Acres of sediment impacted: Not reported
GW Plume Area Acres: Not reported
Cleanup Conducted: False
Acres of Contam Soil remediate: Not reported
Volume of Soil Cleaned: Not reported
Municipal wells contamd: Not reported
Dom wells contam: Not reported
People Impct SW intake contam: Not reported
Drums Revolved from site: Not reported
Yr Soil Remediated: Not reported
Acres of Soil w/ Restrict Access: Not reported
Yr IC remedy complete: Not reported
Yr GW remedy completed: Not reported
Year GWIC completed: Not reported
Acres of wetland of sediment remediated: Not reported
Public financing: False
Assurance help: True
Land use Classfn At Site: Industrial
Land use Vicinity Of Site: Industrial
Deed notif Present On Site: False
Restrictive Covenant Present: False
Restrictions: Not reported
GW Pump and Treat Used at site: False

SECURITY WAREHOUSE PROPERTY (Continued) **S103813699**

Quaternary Perched:	False
Quaternary Water Table:	False
Quaternary Confined:	False
Cretaceous:	False
Plattville:	False
St. peter:	False
Prairie Duchien:	False
Jordan:	False
Ironton/Galesville:	False
Mt Simon Hinckley:	False
Precambrian Undefferentiated:	False
Other/Unknown Aquifier:	False
Date Info Last Updated:	5/19/1999
Inst Control Info Updated:	Not reported
Inst Control Filed Location:	Not reported
SW Classification (Primary):	Not reported
SW Classification (Secondary):	Not reported
Miscellaneous: Not reported	
SW Comments:	Not reported

MN SRS:

Facility ID:	VP11530
SEC Address:	Not reported
Link Id:	5096
Facility Type:	Other
Active:	False
Pay Complete:	False
MPCA Region:	Metro
Size Acres:	1
HRS Score:	0
Enforcement Lead Agency:	MPCA
Federal Defferal Plot:	False
Emergency:	False
Site Classification:	False
RD/RA:	False
RL/FS:	False
Fund financed:	False
Npl:	False
Plp:	False
District:	Metro
Program Referred from:	Not reported
Program Interest:	VIC
Physical Location:	--
Natural Source damage:	False
Clean up Cost:	Not reported
Indian Reservation:	False
Reserve Name:	Not reported
MPCA Owned Wells at site:	False
Created By:	T. Cramlet
Date Created:	4/20/1999
Date Last Updated:	2/4/2000
Federal Facility:	False
Primary Funding Source:	Not reported
EPA Id:	Not reported
MPCA Id:	Not reported
Alpha Sort:	Not reported

SECURITY WAREHOUSE PROPERTY (Continued) **S103813699**

Legal Distt:	58B
Congressional Distt:	5
Public Land Survey Method:	M
Map Scale For PLS Locational Data:	A
Township 2:	Not reported
Range:	Not reported
PLS Township Suffix:	W
section:	Not reported
PLS Qtr Section (160 Acres):	Not reported
PLS Qtr-Qtr Section (40 Acres):	Not reported
Pls Qtr-Qtr-Qtr Section (10 Acres):	Not reported
Pls Qtr-Qtr-Qtr-Qtr Secion (2.5 Acres):	Not reported
Quad:	1289
NAD Number:	83
Desc Of UTM Coord Pt:	Not reported
UTM Coord Pt Data Source:	Not reported
Org Providing UTM Coord Point Data:	Not reported
mpcapgmac:	Not reported
Utm Coord Pt Data Collection Method:	Not reported
Date Of Utm Coord Pt Data Collection:	Not reported
COL Date Qual:	Not reported
Map Scale:	Not reported
verifmeth:	Not reported
horizref:	Not reported
Utm Source:	2
Utm Method:	I1
Utm Scale:	A
Utm Accuracy:	Not reported
Utm East:	478561.71875
Utm North:	4981468
Utm Zone:	15
Basin Code:	2
Major Watershed:	20
Minor Watershed:	Not reported
Public Land Survey Method 2:	Not reported
Map Scale For PLS Locational Data 2:	Not reported
Township 2:	Not reported
Range 2:	Not reported
PLS Township Suffix 2:	Not reported
Section 2:	Not reported
PLS Qtr Section (160 Acres) 2:	Not reported
PLS Qtr-Qtr Section (40 Acres) 2:	Not reported
PLS Qtr-Qtr Section (10 Acres) 2:	Not reported
PLS Qtr-Qtr Section (2.5 Acres) 2:	Not reported
Quad 2:	Not reported
File Location:	Archival Storage
VIC Application GIS:	False
Notes:	Located adj to Renaissance of the River (VP11490), and near Sawmill Run (VP2740).
Contact Type:	Staff PL/PM (Project Leader/Project Manager)s
Company Name:	MPCA
Contact Address:	520 Lafayette Rd
Contact Address 2:	Not reported
Contact City,St,Zip:	St. Paul, MN 551554194
Contact Province:	Not reported
Contact Country:	Not reported
Contact Postal code:	Not reported

SECURITY WAREHOUSE PROPERTY (Continued) **S103813699**

Contact Phone: 6512967744
Contact Phone Ext: Not reported
Contact Fax: Not reported
Contact E-mail: Not reported
Contact Cell Phone: Not reported
Contact Information Last Updated: 4/20/1999
Misc Contact Info: Not reported
Receive Invoice: F
Staff Id Num: 3289

Contact Type: Voluntary Party
Company Name: Hennepin County Taxpayer Servicces
Contact Address: 300 S. 6th Street
Contact Address 2: A-600 Government Center
Contact City,St,Zip: Minneapolis, MN 554870060
Contact Province: Not reported
Contact Country: Not reported
Contact Postal code: Not reported
Contact Phone: 6123484084
Contact Phone Ext: Not reported
Contact Fax: Not reported
Contact E-mail: Not reported
Contact Cell Phone: Not reported
Contact Information Last Updated: 4/23/1999
Misc Contact Info: Not reported
Receive Invoice: T
Staff Id Num: Not reported

Contact Type: Staff TA (Technical Analyst)
Company Name: MPCA
Contact Address: 520 Lafayette Rd.
Contact Address 2: Not reported
Contact City,St,Zip: St. Paul, MN 551554194
Contact Province: Not reported
Contact Country: Not reported
Contact Postal code: Not reported
Contact Phone: 651-297-1802
Contact Phone Ext: Not reported
Contact Fax: 651-296-9707
Contact E-mail: jennifer.haas@pca.state.mn.us
Contact Cell Phone: Not reported
Contact Information Last Updated: 4/23/1999
Misc Contact Info: Not reported
Receive Invoice: F
Staff Id Num: 3257

Contact Type: County Government Office
Company Name: Hennepin Co. Environmental
Contact Address: Not reported
Contact Address 2: Not reported
Contact City,St,Zip: MN
Contact Province: Not reported
Contact Country: Not reported
Contact Postal code: Not reported
Contact Phone: 6123484046
Contact Phone Ext: Not reported
Contact Fax: Not reported

SECURITY WAREHOUSE PROPERTY (Continued) **S103813699**

Contact E-mail:	Not reported
Contact Cell Phone:	Not reported
Contact Information Last Updated:	5/10/1999
Misc Contact Info:	Not reported
Receive Invoice:	F
Staff Id Num:	Not reported

Contaminant Id:	Mercury
Contaminated Media:	Soil
Req Cleanup Concluded:	Not reported
Cleanup Lvl Measure Units:	Not reported
Basis For Req Cleanup Lvl:	Not reported
Max Residual Contamination:	Not reported
Date Info Last Updated:	5/10/1999

Facid:	VP11530
Event:	VIC Program Participation Dates (Start/End)
Additional Information:	None Entered
Start Date:	4/19/1999
End Date:	6/9/2001
Planned Start Date:	Not reported
Planned End Date:	Not reported
Date Info Last Updated:	4/20/1999
Record Number:	7175

Facid:	VP11530
Event:	Limited No Action Letter Sent
Additional Information:	For 1 ppm mercury detected in soil at one boring. Ground water not investigated.
Start Date:	Not reported
End Date:	5/6/1999
Planned Start Date:	Not reported
Planned End Date:	Not reported
Date Info Last Updated:	11/16/2001
Record Number:	7277

Facid:	VP11530
GW Recepts Prot by Rem Actn:	Not reported
Ecological receptors present:	False
Type of ecological receptors:	Not reported
Acres of contaminated soil:	Not reported
Volume of contaminated soil:	Not reported
Acres of surface water impacted:	Not reported
Acres of wetland impacted:	Not reported
Acres of sediment impacted:	Not reported
GW Plume Area Acres:	Not reported
Cleanup Conducted:	False
Acres of Contam Soil remediate:	Not reported
Volume of Soil Cleaned:	Not reported
# Municipal wells contamd:	Not reported
# Dom wells contam:	Not reported
# People Impct SW intake contam:	Not reported
# Drums Revolved from site:	Not reported
Yr Soil Remediated:	Not reported
Acres of Soil w/ Restrict Access:	Not reported
Yr IC remedy complete:	Not reported
Yr GW remedy completed:	Not reported

SECURITY WAREHOUSE PROPERTY (Continued) **S103813699**

Year GWIC completed:	Not reported
Acres of wetland of sediment remediated:	Not reported
Public financing:	False
Assurance help:	True
Land use Classfn At Site:	Industrial
Land use Vicinity Of Site:	Industrial
Deed notif Present On Site:	False
Restrictive Covenant Present:	False
Restrictions: Not reported	
GW Pump and Treat Used at site:	False
Quaternary Perched:	False
Quaternary Water Table:	False
Quaternary Confined:	False
Cretaceous:	False
Plattville:	False
St. peter:	False
Prairie Duchien:	False
Jordan:	False
Ironton/Galesville:	False
Mt Simon Hinckley:	False
Precambrian Undefferentiated:	False
Other/Unknown Aquifier:	False
Date Info Last Updated:	5/19/1999
Inst Control Info Updated:	Not reported
Inst Control Filed Location:	Not reported
SW Classification (Primary):	Not reported
SW Classification (Secondary):	Not reported
Miscellaneous: Not reported	
SW Comments:	Not reported

320
SSE
1/4-1/2
0.458 mi.
2420 ft.

RENAISSANCE OF THE RIVER **MN LS** **S103854929**
SEE LOCATION DESCRIPTION **N/A**
MINNEAPOLIS, MN 55401

Relative:
Higher

Actual:
829 ft.

MN LS:

Link ID:	5088
EPA ID:	Not reported
MPCA ID:	VP11490
Method:	I1
CERCLIS:	No
National Priorities List:	No
PLP:	No
Voluntary Cleanup & Investigation:	Yes
RCRA Treatment Storage & Disposal:	No
RCRA Generator:	No
Solid Waste Permit:	No
Dumps:	No
No Further Remedial Action Planned:	No
Delisted From PLP By MPCA:	No
LCP:	No
Brownfield:	No
Entity Type:	VIC

BE321 **REX MILLS PRINTING - WASHINGTON** **RCRA-CESQG** **1005416744**
WNW **1914 WASHINGTON AVE N** **MNR000109215**
1/4-1/2 **MINNEAPOLIS, MN 55411**
0.459 mi.
2421 ft. **Site 4 of 5 in cluster BE**

Relative:
Higher

Actual:
827 ft.

RCRA-CESQG:

Date form received by agency:	02/22/2002
Facility name:	REX MILLS PRINTING - WASHINGTON
Facility address:	1914 WASHINGTON AVE N MINNEAPOLIS, MN 55411
EPA ID:	MNR000109215
Contact:	JIM KURHAJETZ
Contact address:	1914 WASHINGTON AVE N MINNEAPOLIS, MN 55411
Contact country:	US
Contact telephone:	(612) 522-0009
Contact email:	Not reported
EPA Region:	05
Classification:	Conditionally Exempt Small Quantity Generator
Description:	Handler: generates 100 kg or less of hazardous waste per calendar month, and accumulates 1000 kg or less of hazardous waste at any time; or generates 1 kg or less of acutely hazardous waste per calendar month, and accumulates at any time: 1 kg or less of acutely hazardous waste; or 100 kg or less of any residue or contaminated soil, waste or other debris resulting from the cleanup of a spill, into or on any land or water, of acutely hazardous waste; or generates 100 kg or less of any residue or contaminated soil, waste or other debris resulting from the cleanup of a spill, into or on any land or water, of acutely hazardous waste during any calendar month, and accumulates at any time: 1 kg or less of acutely hazardous waste; or 100 kg or less of any residue or contaminated soil, waste or other debris resulting from the cleanup of a spill, into or on any land or water, of acutely hazardous waste

Owner/Operator Summary:

Owner/operator name:	REX MILLS PRINTING
Owner/operator address:	1914 WASHINGTON AVE N MINNEAPOLIS, MN 55411
Owner/operator country:	US
Owner/operator telephone:	(612) 522-0009
Legal status:	Private
Owner/Operator Type:	Owner
Owner/Op start date:	03/07/2002
Owner/Op end date:	Not reported

Handler Activities Summary:

U.S. importer of hazardous waste:	Unknown
Mixed waste (haz. and radioactive):	Unknown
Recycler of hazardous waste:	Unknown
Transporter of hazardous waste:	Unknown
Treater, storer or disposer of HW:	No
Underground injection activity:	No
On-site burner exemption:	Unknown
Furnace exemption:	Unknown
Used oil fuel burner:	No
Used oil processor:	No
User oil refiner:	Unknown

REX MILLS PRINTING - WASHINGTON (Continued) **1005416744**

Used oil fuel marketer to burner: No
Used oil Specification marketer: No
Used oil transfer facility: Unknown
Used oil transporter: No
Off-site waste receiver: Commercial status unknown

Hazardous Waste Summary:
Waste code: D000
Waste name: Not Defined

Waste code: D001
Waste name: IGNITABLE HAZARDOUS WASTES ARE THOSE WASTES WHICH HAVE A FLASHPOINT OF LESS THAN 140 DEGREES FAHRENHEIT AS DETERMINED BY A PENSKY-MARTENS CLOSED CUP FLASH POINT TESTER. ANOTHER METHOD OF DETERMINING THE FLASH POINT OF A WASTE IS TO REVIEW THE MATERIAL SAFETY DATA SHEET, WHICH CAN BE OBTAINED FROM THE MANUFACTURER OR DISTRIBUTOR OF THE MATERIAL. LACQUER THINNER IS AN EXAMPLE OF A COMMONLY USED SOLVENT WHICH WOULD BE CONSIDERED AS IGNITABLE HAZARDOUS WASTE.

Waste code: D006
Waste name: CADMIUM

Waste code: D009
Waste name: MERCURY

Waste code: D011
Waste name: SILVER

Violation Status: No violations found

322
NNE
1/4-1/2
0.459 mi.
2426 ft.

SCRAPCO INC - MINNEAPOLIS
210 15TH AVE NE
MINNEAPOLIS, MN 55413

FINDS **1000153969**
FTTS **MND982068439**
HIST FTTS
RCRA-NonGen

Relative: Higher

Actual: 830 ft.

FINDS:

Registry ID: 110003812928

Environmental Interest/Information System

NCDB (National Compliance Data Base) supports implementation of the Federal Insecticide, Fungicide, and Rodenticide Act (FIFRA) and the Toxic Substances Control Act (TSCA). The system tracks inspections in regions and states with cooperative agreements, enforcement actions, and settlements.

US EPA Air Quality System (AQS) contains ambient air pollution data collected by EPA, State, Local, and Tribal air pollution control agencies from thousands of monitoring stations.

RCRAInfo is a national information system that supports the Resource Conservation and Recovery Act (RCRA) program through the tracking of events and activities related to facilities that generate, transport, and treat, store, or dispose of hazardous waste. RCRAInfo allows RCRA program staff to track the notification, permit, compliance, and corrective action activities required under RCRA.

SCRAPCO INC - MINNEAPOLIS (Continued) **1000153969**

ICIS (Integrated Compliance Information System) is the Integrated Compliance Information System and provides a database that, when complete, will contain integrated Enforcement and Compliance information across most of EPA's programs. The vision for ICIS is to replace EPA's independent databases that contain Enforcement data with a single repository for that information. Currently, ICIS contains all Federal Administrative and Judicial enforcement actions. This information is maintained in ICIS by EPA in the Regional offices and it Headquarters. A future release of ICIS will replace the Permit Compliance System (PCS) which supports the NPDES and will integrate that information with Federal actions already in the system. ICIS also has the capability to track other activities occurring in the Region that support Compliance and Enforcement programs. These include; Incident Tracking, Compliance Assistance, and Compliance Monitoring.

FTTS INSP:
Inspection Number: 19900924MN002 1
Region: 05
Inspection Date: 09/24/90
Inspector: TORMANEN
Violation occurred: No
Investigation Type: Section 6 PCB State Conducted
Investigation Reason: Neutral Scheme, State
Legislation Code: TSCA
Facility Function: User

HIST FTTS INSP:
Inspection Number: 19900924MN002 1
Region: 05
Inspection Date: Not reported
Inspector: TORMANEN
Violation occurred: No
Investigation Type: Section 6 PCB State Conducted
Investigation Reason: Neutral Scheme, State
Legislation Code: TSCA
Facility Function: User

RCRA-NonGen:
Date form received by agency: 09/21/1987
Facility name: SCRAPCO INC - MINNEAPOLIS
Facility address: 210 15TH AVE NE
MINNEAPOLIS, MN 554131122
EPA ID: MND982068439
Mailing address: 2906 2ND ST N
MINNEAPOLIS, MN 554111606
Contact: Not reported
Contact address: Not reported
Not reported
Contact country: Not reported
Contact telephone: Not reported
Contact email: Not reported
EPA Region: 05
Land type: Private

SCRAPCO INC - MINNEAPOLIS (Continued) **1000153969**

Classification: Non-Generator
Description: Handler: Non-Generators do not presently generate hazardous waste

Owner/Operator Summary:
Owner/operator name: SCRAPCO INC
Owner/operator address: 210 15TH AVE NE
MINNEAPOLIS, MN 55413
Owner/operator country: US
Owner/operator telephone: NONE
Legal status: Private
Owner/Operator Type: Owner
Owner/Op start date: 07/26/1999
Owner/Op end date: 05/14/1999

Owner/operator name: NAME NOT REPORTED
Owner/operator address: ADDRESS NOT REPORTED
CITY NOT REPORTED, AK 99998
Owner/operator country: Not reported
Owner/operator telephone: (312) 555-1212
Legal status: Private
Owner/Operator Type: Operator
Owner/Op start date: Not reported
Owner/Op end date: Not reported

Handler Activities Summary:
U.S. importer of hazardous waste: Unknown
Mixed waste (haz. and radioactive): Unknown
Recycler of hazardous waste: Unknown
Transporter of hazardous waste: Unknown
Treater, storer or disposer of HW: No
Underground injection activity: No
On-site burner exemption: Unknown
Furnace exemption: Unknown
Used oil fuel burner: No
Used oil processor: No
User oil refiner: Unknown
Used oil fuel marketer to burner: No
Used oil Specification marketer: No
Used oil transfer facility: Unknown
Used oil transporter: No
Off-site waste receiver: Commercial status unknown

Hazardous Waste Summary:
Waste code: D000
Waste name: Not Defined

Facility Has Received Notices of Violations:
Regulation violated: Not reported
Area of violation: Generators - General
Date violation determined: 07/30/1990
Date achieved compliance: 11/06/1990
Violation lead agency: State
Enforcement action: Notice of Violation (NOV)
Enforcement action date: 07/30/1990
Enf. disposition status: Not reported

SCRAPCO INC - MINNEAPOLIS (Continued) **1000153969**

Enf. disp. status date: Not reported
Enforcement lead agency: State
Proposed penalty amount: Not reported
Final penalty amount: Not reported
Paid penalty amount: Not reported

Regulation violated: Not reported
Area of violation: Generators - Pre-transport
Date violation determined: 07/30/1990
Date achieved compliance: 11/06/1990
Violation lead agency: State
Enforcement action: Not reported
Enforcement action date: Not reported
Enf. disposition status: Not reported
Enf. disp. status date: Not reported
Enforcement lead agency: Not reported
Proposed penalty amount: Not reported
Final penalty amount: Not reported
Paid penalty amount: Not reported

Regulation violated: Not reported
Area of violation: Generators - General
Date violation determined: 07/30/1990
Date achieved compliance: 11/06/1990
Violation lead agency: State
Enforcement action: Not reported
Enforcement action date: Not reported
Enf. disposition status: Not reported
Enf. disp. status date: Not reported
Enforcement lead agency: Not reported
Proposed penalty amount: Not reported
Final penalty amount: Not reported
Paid penalty amount: Not reported

Regulation violated: Not reported
Area of violation: Generators - Pre-transport
Date violation determined: 05/30/1990
Date achieved compliance: 11/06/1990
Violation lead agency: State
Enforcement action: Not reported
Enforcement action date: Not reported
Enf. disposition status: Not reported
Enf. disp. status date: Not reported
Enforcement lead agency: Not reported
Proposed penalty amount: Not reported
Final penalty amount: Not reported
Paid penalty amount: Not reported

Regulation violated: Not reported
Area of violation: Generators - Pre-transport
Date violation determined: 05/30/1990
Date achieved compliance: 11/06/1990
Violation lead agency: State
Enforcement action: Notice of Violation (NOV)
Enforcement action date: 07/30/1990
Enf. disposition status: Not reported
Enf. disp. status date: Not reported

SCRAPCO INC - MINNEAPOLIS (Continued) **1000153969**

Enforcement lead agency: State
Proposed penalty amount: Not reported
Final penalty amount: Not reported
Paid penalty amount: Not reported

Regulation violated: Not reported
Area of violation: Generators - General
Date violation determined: 05/30/1990
Date achieved compliance: 11/06/1990
Violation lead agency: State
Enforcement action: Not reported
Enforcement action date: Not reported
Enf. disposition status: Not reported
Enf. disp. status date: Not reported
Enforcement lead agency: Not reported
Proposed penalty amount: Not reported
Final penalty amount: Not reported
Paid penalty amount: Not reported

Regulation violated: Not reported
Area of violation: Generators - General
Date violation determined: 05/30/1990
Date achieved compliance: 11/06/1990
Violation lead agency: State
Enforcement action: Notice of Violation (NOV)
Enforcement action date: 07/30/1990
Enf. disposition status: Not reported
Enf. disp. status date: Not reported
Enforcement lead agency: State
Proposed penalty amount: Not reported
Final penalty amount: Not reported
Paid penalty amount: Not reported

Evaluation Action Summary:
Evaluation date: 11/06/1990
Evaluation: COMPLIANCE SCHEDULE EVALUATION
Area of violation: Not reported
Date achieved compliance: Not reported
Evaluation lead agency: State

Evaluation date: 07/30/1990
Evaluation: COMPLIANCE SCHEDULE EVALUATION
Area of violation: Generators - Pre-transport
Date achieved compliance: 11/06/1990
Evaluation lead agency: State

Evaluation date: 07/30/1990
Evaluation: COMPLIANCE SCHEDULE EVALUATION
Area of violation: Generators - General
Date achieved compliance: 11/06/1990
Evaluation lead agency: State

Evaluation date: 05/30/1990
Evaluation: FOCUSED COMPLIANCE INSPECTION
Area of violation: Generators - General
Date achieved compliance: 11/06/1990
Evaluation lead agency: State

SCRAPCO INC - MINNEAPOLIS (Continued) **1000153969**

Evaluation date:	05/30/1990
Evaluation:	COMPLIANCE EVALUATION INSPECTION ON-SITE
Area of violation:	Generators - Pre-transport
Date achieved compliance:	11/06/1990
Evaluation lead agency:	State

Evaluation date:	05/30/1990
Evaluation:	COMPLIANCE EVALUATION INSPECTION ON-SITE
Area of violation:	Generators - General
Date achieved compliance:	11/06/1990
Evaluation lead agency:	State

Evaluation date:	05/30/1990
Evaluation:	FOCUSED COMPLIANCE INSPECTION
Area of violation:	Generators - Pre-transport
Date achieved compliance:	11/06/1990
Evaluation lead agency:	State

BG323 **POUCHER PRINTING** **FINDS** **1000867332**
SSW **730 WASHINGTON AVE N MAIN FLR** **RCRA-CESQG** **MN0000128157**
1/4-1/2 **MINNEAPOLIS, MN 55401**
0.460 mi.
2429 ft. **Site 5 of 13 in cluster BG**

Relative: Higher

Actual: 825 ft.

FINDS:

Registry ID: 110008829189

Environmental Interest/Information System

RCRAInfo is a national information system that supports the Resource Conservation and Recovery Act (RCRA) program through the tracking of events and activities related to facilities that generate, transport, and treat, store, or dispose of hazardous waste. RCRAInfo allows RCRA program staff to track the notification, permit, compliance, and corrective action activities required under RCRA.

MN-DELTA (Minnesota - Permitting, Compliance, And Enforcement Information Management System) facilitates the issuance of permits and manages compliance.

RCRA-CESQG:

Date form received by agency:	01/25/1994
Facility name:	POUCHER PRINTING
Facility address:	730 WASHINGTON AVE N MAIN FLR MINNEAPOLIS, MN 55401
EPA ID:	MN0000128157
Contact:	THOMAS MEYER
Contact address:	730 WASHINGTON AVE N MAIN FLR MINNEAPOLIS, MN 55401
Contact country:	US
Contact telephone:	(612) 822-4272
Contact email:	Not reported
EPA Region:	05
Classification:	Conditionally Exempt Small Quantity Generator
Description:	Handler: generates 100 kg or less of hazardous waste per calendar month, and accumulates 1000 kg or less of hazardous waste at any time; or generates 1 kg or less of acutely hazardous waste per calendar

POUCHER PRINTING (Continued) **1000867332**

month, and accumulates at any time: 1 kg or less of acutely hazardous waste; or 100 kg or less of any residue or contaminated soil, waste or other debris resulting from the cleanup of a spill, into or on any land or water, of acutely hazardous waste; or generates 100 kg or less of any residue or contaminated soil, waste or other debris resulting from the cleanup of a spill, into or on any land or water, of acutely hazardous waste during any calendar month, and accumulates at any time: 1 kg or less of acutely hazardous waste; or 100 kg or less of any residue or contaminated soil, waste or other debris resulting from the cleanup of a spill, into or on any land or water, of acutely hazardous waste

Owner/Operator Summary:

Owner/operator name:	POUCHER PRINTING
Owner/operator address:	730 WASHINGTON AVE N MAIN FLR MINNEAPOLIS, MN 55401
Owner/operator country:	US
Owner/operator telephone:	(612) 822-4272
Legal status:	Private
Owner/Operator Type:	Owner
Owner/Op start date:	07/26/1999
Owner/Op end date:	Not reported

Handler Activities Summary:

U.S. importer of hazardous waste:	Unknown
Mixed waste (haz. and radioactive):	Unknown
Recycler of hazardous waste:	Unknown
Transporter of hazardous waste:	Unknown
Treater, storer or disposer of HW:	No
Underground injection activity:	No
On-site burner exemption:	Unknown
Furnace exemption:	Unknown
Used oil fuel burner:	No
Used oil processor:	No
User oil refiner:	Unknown
Used oil fuel marketer to burner:	No
Used oil Specification marketer:	No
Used oil transfer facility:	Unknown
Used oil transporter:	No
Off-site waste receiver:	Commercial status unknown

Hazardous Waste Summary:

Waste code:	D001
Waste name:	IGNITABLE HAZARDOUS WASTES ARE THOSE WASTES WHICH HAVE A FLASHPOINT OF LESS THAN 140 DEGREES FAHRENHEIT AS DETERMINED BY A PENSKY-MARTENS CLOSED CUP FLASH POINT TESTER. ANOTHER METHOD OF DETERMINING THE FLASH POINT OF A WASTE IS TO REVIEW THE MATERIAL SAFETY DATA SHEET, WHICH CAN BE OBTAINED FROM THE MANUFACTURER OR DISTRIBUTOR OF THE MATERIAL. LACQUER THINNER IS AN EXAMPLE OF A COMMONLY USED SOLVENT WHICH WOULD BE CONSIDERED AS IGNITABLE HAZARDOUS WASTE.
Violation Status:	No violations found

BG324 **COMMERCIAL LEGAL PRINTING CO** **PADS** **1000776708**
SSW **730 WASHINGTON AVE N** **FINDS** **MND985759828**
1/4-1/2 **MINNEAPOLIS, MN 55401** **RCRA-NonGen**
0.460 mi.
2429 ft. **Site 6 of 13 in cluster BG**

Relative: Higher

Actual: 825 ft.

FINDS:

Registry ID: 110003879072

Environmental Interest/Information System
RCRAInfo is a national information system that supports the Resource Conservation and Recovery Act (RCRA) program through the tracking of events and activities related to facilities that generate, transport, and treat, store, or dispose of hazardous waste. RCRAInfo allows RCRA program staff to track the notification, permit, compliance, and corrective action activities required under RCRA.

RCRA-NonGen:

Date form received by agency:	11/22/1993
Facility name:	KOLORPRESS INC
Facility address:	730 WASHINGTON AVE N MINNEAPOLIS, MN 554011102
EPA ID:	MND985759828
Contact:	Not reported
Contact address:	Not reported Not reported
Contact country:	Not reported
Contact telephone:	Not reported
Contact email:	Not reported
EPA Region:	05
Classification:	Non-Generator
Description:	Handler: Non-Generators do not presently generate hazardous waste

Owner/Operator Summary:

Owner/operator name:	KOLORPRESS INC
Owner/operator address:	730 WASHINGTON AVE N MINNEAPOLIS, MN 55401
Owner/operator country:	US
Owner/operator telephone:	NONE
Legal status:	Private
Owner/Operator Type:	Owner
Owner/Op start date:	07/26/1999
Owner/Op end date:	05/14/1999

Handler Activities Summary:

U.S. importer of hazardous waste:	Unknown
Mixed waste (haz. and radioactive):	Unknown
Recycler of hazardous waste:	Unknown
Transporter of hazardous waste:	Unknown
Treater, storer or disposer of HW:	No
Underground injection activity:	No
On-site burner exemption:	Unknown
Furnace exemption:	Unknown
Used oil fuel burner:	No
Used oil processor:	No
User oil refiner:	Unknown

COMMERCIAL LEGAL PRINTING CO (Continued) **1000776708**

Used oil fuel marketer to burner: No
Used oil Specification marketer: No
Used oil transfer facility: Unknown
Used oil transporter: No
Off-site waste receiver: Commercial status unknown

Hazardous Waste Summary:
Waste code: D001
Waste name: IGNITABLE HAZARDOUS WASTES ARE THOSE WASTES WHICH HAVE A FLASHPOINT OF LESS THAN 140 DEGREES FAHRENHEIT AS DETERMINED BY A PENSKY-MARTENS CLOSED CUP FLASH POINT TESTER. ANOTHER METHOD OF DETERMINING THE FLASH POINT OF A WASTE IS TO REVIEW THE MATERIAL SAFETY DATA SHEET, WHICH CAN BE OBTAINED FROM THE MANUFACTURER OR DISTRIBUTOR OF THE MATERIAL. LACQUER THINNER IS AN EXAMPLE OF A COMMONLY USED SOLVENT WHICH WOULD BE CONSIDERED AS IGNITABLE HAZARDOUS WASTE.

Waste code: D011
Waste name: SILVER

Waste code: X001
Waste name: WASTE OILS

Violation Status: No violations found

BI325 **CPR - 500 2ND STREET NO.** **MN LS** **S103908902**
South **500 N 2ND ST** **VIC** **N/A**
1/4-1/2 **MINNEAPOLIS, MN 55401** **SRS**
0.460 mi.
2430 ft. **Site 1 of 2 in cluster BI**

Relative:
Higher

Actual:
829 ft.

MN LS:
Link ID: 5121
EPA ID: Not reported
MPCA ID: VP11750
Method: I1
CERCLIS: No
National Priorities List: No
PLP: No
Voluntary Cleanup & Investigation: Yes
RCRA Treatment Storage & Disposal: No
RCRA Generator: No
Solid Waste Permit: No
Dumps: No
No Further Remedial Action Planned: No
Delisted From PLP By MPCA: No
LCP: No
Brownfield: No
Entity Type: VIC

MN Voluntary Investigation Cleanup Program:
Facility ID: VP11750
Facility Type: Railroad
Facility Address 2: Not reported
Core Program Interest Id: 336547
Link Id: 5121
Active: False
Pay Complete: False
MPCA Region: Metro

CPR - 500 2ND STREET NO. (Continued) **S103908902**

Size Acres:	2.4
HRS Score:	0
Enforcement Lead Agency:	MPCA
Federal Defferal Plot:	False
Emergency:	False
Site Classification:	False
RD/RA:	False
RL/FS:	False
Fund financed:	False
Npl:	False
Plp:	False
District:	Metro
Program Reffered from:	Not reported
Program Interest:	VIC
Physical Location:	--
Natural Source damage:	False
Clean up Cost:	Not reported
Indian Reservation:	False
Reservation Name:	Not reported
MPCA Owned Wells at site:	False
Created By:	T. Cramlet
Date Created:	7/7/1999
Date Last Updated:	8/1/2006
Federal Facility:	False
Primary Funding Source:	Not reported
EPA Id:	Not reported
MPCA Id:	Not reported
Alpha Sort:	Not reported
Legal Distt:	58B
Congressional Dist:	5
Scale Of Map Used Pls Loc Data:	A
Township:	Not reported
Range:	Not reported
Range East West:	W
Section:	Not reported
Pls Qtr Section (160 Acres):	Not reported
Pls Qtr Qtr Section (40 Acres):	Not reported
Pls Qtr-Qtr-Qtr Section (10 Acres):	Not reported
Pls Qtr-Qtr-Qtr-Qtr Section (2.5 Acres):	Not reported
Quad:	Not reported
NAD Number:	83
Desc Of UTM Coord Pt:	Not reported
UTM Coord Pt Data Source:	Not reported
Org Providing The UTM Coord Point Data:	Not reported
Method For Loc Public Land Survey:	M
Method Of Utm Coord Pt Data Collection:	Not reported
Date Of Utm Coord Pt Data Collection:	Not reported
COL Date Qual:	Not reported
Map Scale:	Not reported
Verification Method:	Not reported
horizref:	Not reported
Utm Source:	2
Utm Method:	I1
Utm Scale:	A
Utm Accuracy:	Not reported
Utm East:	478412.59375
Utm North:	4981543

CPR - 500 2ND STREET NO. (Continued) **S103908902**

Utm Zone:	15
Basin Code:	2
Major Watershed:	20
Major Watershed:	Not reported
Method For Loc Public Land Survey:	Not reported
Scale Of Map Used Pls Loc Data:	Not reported
Township 2:	Not reported
Range 2:	Not reported
Range East West:	Not reported
Section 2:	Not reported
Pls Qtr Section (160 Acres) 2:	Not reported
Pls Qtr Qtr Section (40 Acres)2:	Not reported
Pls Qtr Qtr Qtr Section (10 Acres)2:	Not reported
Pls Qtr Qtr Qtr Qtr Section (2.5 Acres) 2:	Not reported
Quad 2:	Not reported
File Location:	Archival Storage
GIS Application GIS:	False
Notes:	File archived
Contact Type:	Voluntary Party
Company Name:	CSM Hospitality, Inc.
Contact Address:	2575 University West
Contact Address 2:	Suite 150
Contact City,St,Zip:	Saint Paul, MN 55114
Contact Province:	Not reported
Contact Country:	Not reported
Contact Postal code:	Not reported
Contact Phone:	6516461717
Contact Phone Ext:	Not reported
Contact Fax:	6516462404
Contact E-mail:	mkornberg@csmcorp.net
Contact Cell Phone:	Not reported
Contact Information Last Updated:	2/15/2001
Misc Contact Info:	Not reported
Receive Invoice:	F
Staff Id Num:	Not reported

Contact Type:	Consultant
Company Name:	Re/Spec
Contact Address:	2575 University Avenue
Contact Address 2:	Suite 130
Contact City,St,Zip:	St. Paul, MN 551141024
Contact Province:	Not reported
Contact Country:	Not reported
Contact Postal code:	Not reported
Contact Phone:	6516490400
Contact Phone Ext:	Not reported
Contact Fax:	Not reported
Contact E-mail:	Not reported
Contact Cell Phone:	Not reported
Contact Information Last Updated:	12/7/1999
Misc Contact Info:	Not reported
Receive Invoice:	F
Staff Id Num:	Not reported

Contact Type:	Staff PL/PM (Project Leader/Project Manager)s
Company Name:	MPCA
Contact Address:	520 Lafayette Rd

CPR - 500 2ND STREET NO. (Continued) **S103908902**

Contact Address 2:	Not reported
Contact City,St,Zip:	St. Paul, MN 551554194
Contact Province:	Not reported
Contact Country:	Not reported
Contact Postal code:	Not reported
Contact Phone:	6512967297
Contact Phone Ext:	Not reported
Contact Fax:	Not reported
Contact E-mail:	Not reported
Contact Cell Phone:	Not reported
Contact Information Last Updated:	7/7/1999
Misc Contact Info:	Not reported
Receive Invoice:	F
Staff Id Num:	3387

Contact Type:	Staff TA (Technical Analyst)
Company Name:	MPCA
Contact Address:	520 Lafayette Rd.
Contact Address 2:	Not reported
Contact City,St,Zip:	St. Paul, MN 551554194
Contact Province:	Not reported
Contact Country:	Not reported
Contact Postal code:	Not reported
Contact Phone:	6512975573
Contact Phone Ext:	Not reported
Contact Fax:	651-296-9707
Contact E-mail:	rick.jolley@pca.state.mn.us
Contact Cell Phone:	Not reported
Contact Information Last Updated:	7/7/1999
Misc Contact Info:	Not reported
Receive Invoice:	F
Staff Id Num:	3294

Contact Type:	Voluntary Party
Company Name:	CSM Investors, Inc.
Contact Address:	2575 University West, Suite 150
Contact Address 2:	Not reported
Contact City,St,Zip:	St. Paul, MN 55114
Contact Province:	Not reported
Contact Country:	Not reported
Contact Postal code:	Not reported
Contact Phone:	6516461717
Contact Phone Ext:	Not reported
Contact Fax:	Not reported
Contact E-mail:	Not reported
Contact Cell Phone:	Not reported
Contact Information Last Updated:	7/7/1999
Misc Contact Info:	Not reported
Receive Invoice:	F
Staff Id Num:	Not reported

Contaminant Id:	Diesel Range Organics
Contaminated Media:	Soil
Req Cleanup Concluded:	10
Cleanup Lvl Measure Units:	mg/Kg
Basis For Req Cleanup Lvl:	Not reported
Max Residual Contamination:	Not reported

CPR - 500 2ND STREET NO. (Continued) **S103908902**

Date Info Last Updated: 12/11/2000

Contaminant Id: Benzo[a]pyrene Equivalents
Contaminated Media: Soil
Req Cleanup Concluded: 2
Cleanup Lvl Measure Units: mg/Kg
Basis For Req Cleanup Lvl: SRV (Soil Reference Value)
Max Residual Contamination: Not reported
Date Info Last Updated: 12/11/2000

Contaminant Id: Gasoline Range Organics
Contaminated Media: Soil
Req Cleanup Concluded: 10
Cleanup Lvl Measure Units: mg/Kg
Basis For Req Cleanup Lvl: Not reported
Max Residual Contamination: Not reported
Date Info Last Updated: 12/11/2000

Facid: VP11750
Event: 156
Additional Information: Approval of RAP Amendment, dated August 25, 1999
Start Date: Not reported
End Date: 9/8/1999
Planned Start Date: Not reported
Planned End Date: Not reported
Date Info Last Updated: 9/29/1999
Record Number: 7795

Facid: VP11750
Event: 158
Additional Information: RA Report as Amended includes three submittals from RESPEC postdating Implementation Report dated 9/22/00
Start Date: Not reported
End Date: 2/15/2001
Planned Start Date: Not reported
Planned End Date: Not reported
Date Info Last Updated: 2/15/2001
Record Number: 10509

Facid: VP11750
Event: Remedial Action
Additional Information: Soil removal; documentation pending; date only approximate
Start Date: Not reported
End Date: 11/1/1999
Planned Start Date: Not reported
Planned End Date: Not reported
Date Info Last Updated: 3/28/2000
Record Number: 8399

Facid: VP11750
Event: Remedial Action
Additional Information: Excavation and disposal of soil
Start Date: 10/14/1999
End Date: 7/18/2000
Planned Start Date: Not reported
Planned End Date: Not reported
Date Info Last Updated: 12/1/2000

CPR - 500 2ND STREET NO. (Continued) **S103908902**

Record Number: 9915

Facid: VP11750
Event: VIC Program Participation Dates (Start/End)
Additional Information: None Entered
Start Date: 7/6/1999
End Date: 1/12/2005
Planned Start Date: Not reported
Planned End Date: Not reported
Date Info Last Updated: 7/7/1999
Record Number: 7563

Facid: VP11750
Event: No Association Determination Issued
Additional Information: > CSM Hospitality
Start Date: Not reported
End Date: 6/30/2000
Planned Start Date: Not reported
Planned End Date: Not reported
Date Info Last Updated: 7/26/2000
Record Number: 9288

Facid: VP11750
Event: Retroactive No Association Determination Issued
Additional Information: > CSM Hospitality
Start Date: Not reported
End Date: 6/30/2000
Planned Start Date: Not reported
Planned End Date: Not reported
Date Info Last Updated: 7/26/2000
Record Number: 9289

Facid: VP11750
Event: Retroactive No Association Determination Issued
Additional Information: To CSM for purchase, entering into a redevelopment contract, etc.
Start Date: Not reported
End Date: 4/17/2000
Planned Start Date: Not reported
Planned End Date: Not reported
Date Info Last Updated: 4/20/2000
Record Number: 8624

Facid: VP11750
Event: Certificate Of Completion Issued
Additional Information: Partial, for soil
Start Date: Not reported
End Date: 3/15/2001
Planned Start Date: Not reported
Planned End Date: Not reported
Date Info Last Updated: 3/19/2001
Record Number: 10695

Facid: VP11750
Event: Phase I Investigation
Additional Information: Phase I Environmental Site Assessment, Canadian Pacific Railroad Property, prepared by RE/SPEC
Start Date: Not reported

CPR - 500 2ND STREET NO. (Continued) **S103908902**

End Date: 1/8/1999
Planned Start Date: Not reported
Planned End Date: Not reported
Date Info Last Updated: 12/1/2000
Record Number: 9916

Facid: VP11750
Event: Phase II Investigation
Additional Information: Soils and ground water investigation; date only approximate
Start Date: Not reported
End Date: 9/1/1999
Planned Start Date: Not reported
Planned End Date: Not reported
Date Info Last Updated: 3/28/2000
Record Number: 8398

Facid: VP11750
GW Recepts Prot by Rem Actn: Not reported
Ecological receptors present: False
Type of ecological receptors: Not reported
Acres of contaminated soil: 2.4000001
Volume of contaminated soil: 5777
Acres of surface water impacted: Not reported
Acres of wetland impacted: Not reported
Acres of sediment impacted: Not reported
GW Plume Area Acres: Not reported
Cleanup Conducted: True
Acres of Contam Soil remediate: 1
Volume of Soil Cleaned: 5777
Municipal wells contamd: Not reported
Dom wells contam: Not reported
People Impct SW intake contam: Not reported
Drums Revolved from site: Not reported
Yr Soil Remediated: 1999
Acres of Soil w/ Restrict Access: Not reported
Yr IC remedy complete: Not reported
Yr GW remedy completed: Not reported
Year GWIC completed: Not reported
Acres of wetland of sediment remediated: Not reported
Public financing: False
Assurance help: True
Land use Classfn At Site: Commercial
Land use Vicinity Of Site: Commercial
Deed notif Present On Site: False
Restrictive Covenant Present: False
Restrictions: Not reported
GW Pump and Treat Used at site: False
Quaternary Perched: False
Quaternary Water Table: False
Quaternary Confined: False
Cretaceous: False
Plattville: False
St. peter: False
Prairie Duchien: False
Jordan: False
Ironton/Galesville: False
Mt Simon Hinckley: False

CPR - 500 2ND STREET NO. (Continued) **S103908902**

Precambrian Undefferentiated:	False
Other/Unknown Aquifier:	False
Date Info Last Updated:	12/5/2001
Inst Control Info Updated:	Not reported
Inst Control Filed Location:	Not reported
SW Classification (Primary):	Not reported
SW Classification (Secondary):	Not reported
Miscellaneous:	Site has been redeveloped by CSM Hospitality Inc. from an automobile contract lot to a hotel with a parking lot, swimming pool, and underground garage. Surrounding properties include a new townhome dev, parking and commercial.
SW Comments:	Not reported

MN SRS:

Facility ID:	VP11750
SEC Address:	Not reported
Link Id:	5121
Facility Type:	Railroad
Active:	False
Pay Complete:	False
MPCA Region:	Metro
Size Acres:	2.4
HRS Score:	0
Enforcement Lead Agency:	MPCA
Federal Defferal Plot:	False
Emergency:	False
Site Classification:	False
RD/RA:	False
RL/FS:	False
Fund financed:	False
Npl:	False
Plp:	False
District:	Metro
Program Referred from:	Not reported
Program Interest:	VIC
Physical Location:	--
Natural Source damage:	False
Clean up Cost:	Not reported
Indian Reservation:	False
Reserve Name:	Not reported
MPCA Owned Wells at site:	False
Created By:	T. Cramlet
Date Created:	7/7/1999
Date Last Updated:	8/1/2006
Federal Facility:	False
Primary Funding Source:	Not reported
EPA Id:	Not reported
MPCA Id:	Not reported
Alpha Sort:	Not reported
Legal Distt:	58B
Congressional Distt:	5
Public Land Survey Method:	M
Map Scale For PLS Locational Data:	A
Township 2:	Not reported
Range:	Not reported
PLS Township Suffix:	W

CPR - 500 2ND STREET NO. (Continued) **S103908902**

section:	Not reported
PLS Qtr Section (160 Acres):	Not reported
PLS Qtr-Qtr Section (40 Acres):	Not reported
Pls Qtr-Qtr-Qtr Section (10 Acres):	Not reported
Pls Qtr-Qtr-Qtr-Qtr Secion (2.5 Acres):	Not reported
Quad:	Not reported
NAD Number:	83
Desc Of UTM Coord Pt:	Not reported
UTM Coord Pt Data Source:	Not reported
Org Providing UTM Coord Point Data:	Not reported
mpcapgmac:	Not reported
Utm Coord Pt Data Collection Method:	Not reported
Date Of Utm Coord Pt Data Collection:	Not reported
COL Date Qual:	Not reported
Map Scale:	Not reported
verifmeth:	Not reported
horizref:	Not reported
Utm Source:	2
Utm Method:	I1
Utm Scale:	A
Utm Accuracy:	Not reported
Utm East:	478412.59375
Utm North:	4981543
Utm Zone:	15
Basin Code:	2
Major Watershed:	20
Minor Watershed:	Not reported
Public Land Survey Method 2:	Not reported
Map Scale For PLS Locational Data 2:	Not reported
Township 2:	Not reported
Range 2:	Not reported
PLS Township Suffix 2:	Not reported
Section 2:	Not reported
PLS Qtr Section (160 Acres) 2:	Not reported
PLS Qtr-Qtr Section (40 Acres) 2:	Not reported
PLS Qtr-Qtr Section (10 Acres) 2:	Not reported
PLS Qtr-Qtr Section (2.5 Acres) 2:	Not reported
Quad 2:	Not reported
File Location:	Archival Storage
VIC Application GIS:	False
Notes:	File archived
Contact Type:	Voluntary Party
Company Name:	CSM Hospitality, Inc.
Contact Address:	2575 University West
Contact Address 2:	Suite 150
Contact City,St,Zip:	Saint Paul, MN 55114
Contact Province:	Not reported
Contact Country:	Not reported
Contact Postal code:	Not reported
Contact Phone:	6516461717
Contact Phone Ext:	Not reported
Contact Fax:	6516462404
Contact E-mail:	mkornberg@csmcorp.net
Contact Cell Phone:	Not reported
Contact Information Last Updated:	2/15/2001
Misc Contact Info:	Not reported
Receive Invoice:	F

CPR - 500 2ND STREET NO. (Continued) **S103908902**

Staff Id Num: Not reported

Contact Type: Consultant
Company Name: Re/Spec
Contact Address: 2575 University Avenue
Contact Address 2: Suite 130
Contact City,St,Zip: St. Paul, MN 551141024
Contact Province: Not reported
Contact Country: Not reported
Contact Postal code: Not reported
Contact Phone: 6516490400
Contact Phone Ext: Not reported
Contact Fax: Not reported
Contact E-mail: Not reported
Contact Cell Phone: Not reported
Contact Information Last Updated: 12/7/1999
Misc Contact Info: Not reported
Receive Invoice: F
Staff Id Num: Not reported

Contact Type: Staff PL/PM (Project Leader/Project Manager)s
Company Name: MPCA
Contact Address: 520 Lafayette Rd
Contact Address 2: Not reported
Contact City,St,Zip: St. Paul, MN 551554194
Contact Province: Not reported
Contact Country: Not reported
Contact Postal code: Not reported
Contact Phone: 6512967297
Contact Phone Ext: Not reported
Contact Fax: Not reported
Contact E-mail: Not reported
Contact Cell Phone: Not reported
Contact Information Last Updated: 7/7/1999
Misc Contact Info: Not reported
Receive Invoice: F
Staff Id Num: 3387

Contact Type: Staff TA (Technical Analyst)
Company Name: MPCA
Contact Address: 520 Lafayette Rd.
Contact Address 2: Not reported
Contact City,St,Zip: St. Paul, MN 551554194
Contact Province: Not reported
Contact Country: Not reported
Contact Postal code: Not reported
Contact Phone: 6512975573
Contact Phone Ext: Not reported
Contact Fax: 651-296-9707
Contact E-mail: rick.jolley@pca.state.mn.us
Contact Cell Phone: Not reported
Contact Information Last Updated: 7/7/1999
Misc Contact Info: Not reported
Receive Invoice: F
Staff Id Num: 3294

Contact Type: Voluntary Party

CPR - 500 2ND STREET NO. (Continued) **S103908902**

Company Name:	CSM Investors, Inc.
Contact Address:	2575 University West, Suite 150
Contact Address 2:	Not reported
Contact City,St,Zip:	St. Paul, MN 55114
Contact Province:	Not reported
Contact Country:	Not reported
Contact Postal code:	Not reported
Contact Phone:	6516461717
Contact Phone Ext:	Not reported
Contact Fax:	Not reported
Contact E-mail:	Not reported
Contact Cell Phone:	Not reported
Contact Information Last Updated:	7/7/1999
Misc Contact Info:	Not reported
Receive Invoice:	F
Staff Id Num:	Not reported

Contaminant Id:	Diesel Range Organics
Contaminated Media:	Soil
Req Cleanup Concluded:	10
Cleanup Lvl Measure Units:	mg/Kg
Basis For Req Cleanup Lvl:	Not reported
Max Residual Contamination:	Not reported
Date Info Last Updated:	12/11/2000

Contaminant Id:	Benzo[a]pyrene Equivalents
Contaminated Media:	Soil
Req Cleanup Concluded:	2
Cleanup Lvl Measure Units:	mg/Kg
Basis For Req Cleanup Lvl:	SRV (Soil Reference Value)
Max Residual Contamination:	Not reported
Date Info Last Updated:	12/11/2000

Contaminant Id:	Gasoline Range Organics
Contaminated Media:	Soil
Req Cleanup Concluded:	10
Cleanup Lvl Measure Units:	mg/Kg
Basis For Req Cleanup Lvl:	Not reported
Max Residual Contamination:	Not reported
Date Info Last Updated:	12/11/2000

Facid:	VP11750
Event:	156
Additional Information:	Approval of RAP Amendment, dated August 25, 1999
Start Date:	Not reported
End Date:	9/8/1999
Planned Start Date:	Not reported
Planned End Date:	Not reported
Date Info Last Updated:	9/29/1999
Record Number:	7795

Facid:	VP11750
Event:	158
Additional Information:	RA Report as Amended includes three submittals from RESPEC postdating Implementation Report dated 9/22/00
Start Date:	Not reported
End Date:	2/15/2001

CPR - 500 2ND STREET NO. (Continued) **S103908902**

Planned Start Date: Not reported
Planned End Date: Not reported
Date Info Last Updated: 2/15/2001
Record Number: 10509

Facid: VP11750
Event: Remedial Action
Additional Information: Soil removal; documentation pending; date only approximate
Start Date: Not reported
End Date: 11/1/1999
Planned Start Date: Not reported
Planned End Date: Not reported
Date Info Last Updated: 3/28/2000
Record Number: 8399

Facid: VP11750
Event: Remedial Action
Additional Information: Excavation and disposal of soil
Start Date: 10/14/1999
End Date: 7/18/2000
Planned Start Date: Not reported
Planned End Date: Not reported
Date Info Last Updated: 12/1/2000
Record Number: 9915

Facid: VP11750
Event: VIC Program Participation Dates (Start/End)
Additional Information: None Entered
Start Date: 7/6/1999
End Date: 1/12/2005
Planned Start Date: Not reported
Planned End Date: Not reported
Date Info Last Updated: 7/7/1999
Record Number: 7563

Facid: VP11750
Event: No Association Determination Issued
Additional Information: > CSM Hospitality
Start Date: Not reported
End Date: 6/30/2000
Planned Start Date: Not reported
Planned End Date: Not reported
Date Info Last Updated: 7/26/2000
Record Number: 9288

Facid: VP11750
Event: Retroactive No Association Determination Issued
Additional Information: > CSM Hospitality
Start Date: Not reported
End Date: 6/30/2000
Planned Start Date: Not reported
Planned End Date: Not reported
Date Info Last Updated: 7/26/2000
Record Number: 9289

Facid: VP11750
Event: Retroactive No Association Determination Issued

CPR - 500 2ND STREET NO. (Continued) **S103908902**

Additional Information:	To CSM for purchase, entering into a redevelopment contract, etc.
Start Date:	Not reported
End Date:	4/17/2000
Planned Start Date:	Not reported
Planned End Date:	Not reported
Date Info Last Updated:	4/20/2000
Record Number:	8624

Facid:	VP11750
Event:	Certificate Of Completion Issued
Additional Information:	Partial, for soil
Start Date:	Not reported
End Date:	3/15/2001
Planned Start Date:	Not reported
Planned End Date:	Not reported
Date Info Last Updated:	3/19/2001
Record Number:	10695

Facid:	VP11750
Event:	Phase I Investigation
Additional Information:	Phase I Environmental Site Assessment, Canadian Pacific Railroad Property, prepared by RE/SPEC
Start Date:	Not reported
End Date:	1/8/1999
Planned Start Date:	Not reported
Planned End Date:	Not reported
Date Info Last Updated:	12/1/2000
Record Number:	9916

Facid:	VP11750
Event:	Phase II Investigation
Additional Information:	Soils and ground water investigation; date only approximate
Start Date:	Not reported
End Date:	9/1/1999
Planned Start Date:	Not reported
Planned End Date:	Not reported
Date Info Last Updated:	3/28/2000
Record Number:	8398

Facid:	VP11750
GW Recepts Prot by Rem Actn:	Not reported
Ecological receptors present:	False
Type of ecological receptors:	Not reported
Acres of contaminated soil:	2.4000001
Volume of contaminated soil:	5777
Acres of surface water impacted:	Not reported
Acres of wetland impacted:	Not reported
Acres of sediment impacted:	Not reported
GW Plume Area Acres:	Not reported
Cleanup Conducted:	True
Acres of Contam Soil remediate:	1
Volume of Soil Cleaned:	5777
# Municipal wells contamd:	Not reported
# Dom wells contam:	Not reported
# People Impct SW intake contam:	Not reported
# Drums Revolved from site:	Not reported
Yr Soil Remediated:	1999

CPR - 500 2ND STREET NO. (Continued) **S103908902**

Acres of Soil w/ Restrict Access:	Not reported
Yr IC remedy complete:	Not reported
Yr GW remedy completed:	Not reported
Year GWIC completed:	Not reported
Acres of wetland of sediment remediated:	Not reported
Public financing:	False
Assurance help:	True
Land use Classfn At Site:	Commercial
Land use Vicinity Of Site:	Commercial
Deed notif Present On Site:	False
Restrictive Covenant Present:	False
Restrictions:	Not reported
GW Pump and Treat Used at site:	False
Quaternary Perched:	False
Quaternary Water Table:	False
Quaternary Confined:	False
Cretaceous:	False
Plattville:	False
St. peter:	False
Prairie Duchien:	False
Jordan:	False
Ironton/Galesville:	False
Mt Simon Hinckley:	False
Precambrian Undefferentiated:	False
Other/Unknown Aquifier:	False
Date Info Last Updated:	12/5/2001
Inst Control Info Updated:	Not reported
Inst Control Filed Location:	Not reported
SW Classification (Primary):	Not reported
SW Classification (Secondary):	Not reported
Miscellaneous:	Site has been redeveloped by CSM Hospitality Inc. from an automobile contract lot to a hotel with a parking lot, swimming pool, and underground garage. Surrounding properties include a new townhome dev, parking and commercial.
SW Comments:	Not reported

BE326 **NORTH SIDE GARAGE** **EDR Historical Auto Stations** **1009838095**
WNW **1907 WASHINGTON AVE N** **N/A**
1/4-1/2 **MINNEAPOLIS, MN**
0.461 mi.
2432 ft. **Site 5 of 5 in cluster BE**

Relative:
Higher

Actual:
827 ft.

EDR Historical Auto Stations:

Name:	VOGAN HARRY E
Year:	1930
Type:	AUTOMOBILE GARAGES
Name:	NORTH SIDE GARAGE
Year:	1935
Type:	AUTOMOBILE GARAGES

BG327 **718 NORTH WASHINGTON AVENUE BUILDING** **AST** **A100203668**
SSW **718 N WASHINGTION AVE** **N/A**
1/4-1/2 **MINNEAPOLIS, MN 55402**
0.461 mi.
2436 ft. **Site 7 of 13 in cluster BG**

Relative:
Higher

Actual:
825 ft.

AST:

TANK:

MPCA Tank Number:	1001
Tank Registration Date:	12/11/1995 0:00
Tank Dual Use:	N
Tank Storage Capacity:	10000
Tank Status:	Removed
Tank Stored Product:	Fuel Oil
Tank Construction Material:	Metal
Tank Cathodic Protection:	Not reported
Piping Cathodic Protection:	Not reported
Piping Material:	Steel/Iron
Second Contain Tank:	Not reported
Second Contain Pipe:	Not reported
Tank Dispenser:	Not reported
Above/Under Ground:	Above Ground
Serial Number:	Not reported
Date Added:	10/10/1999 10:57
Date Last Updated:	9/24/2008 14:11
AST Base Material:	On Concrete
Piping Material Desc:	STEEL/IRON
Unregulated Tank Registration Date:	Not reported
Compartmental Tank Flag:	Not reported
Heating Product Flag:	Not reported
Haz Waste Generator Id:	Not reported
Product Replaced Date:	Not reported
Sludge Disposal Facility:	Not reported
Comments:	Not reported
Staff Id Who Did The Last Update:	RSUCHAN
In Compliance:	No
Facility Addr 2:	Not reported

TANK ACTION:

MPCA Tank Number:	1001
Above Or Underground:	Above Ground
Tank Action ID:	820527
Contractor Number:	Not reported
Supervisor Number:	Not reported
Tank Action:	Install Tank
Action Date:	06/05/1995 00:00:00
Action Date Unknown:	Not reported
Corrosion Expert Name:	Not reported
Lab Flag:	Not reported
Date Added:	05/05/2000 08:30:34
Date Last Updated:	05/04/2002 08:53:38
Staff Id Who Did The Last Update:	TANKS

TANK COMPARTMENT:

MPCA Tank Number:	1001
Above Or Underground:	Above Ground
Compartment Number:	1
Tank Stored Product Code:	13
Tank Stored Product Desc:	FUEL OIL 1-2

718 NORTH WASHINGTON AVENUE BUILDING (Continued) **A100203668**

Compartment Cap:	10000
Heating:	Not reported
Other Desc:	Not reported
Date Added:	10/10/1999 10:59:11
Date Last Updated:	05/04/2002 08:53:38
Staff Id Who Did The Last Update:	TANKS

INSTALL REMOVE:

MPCA Tank Number:	Not reported
Number of Dispensers:	Not reported
Tank Construction Material Code:	Not reported
Piping Material:	Not reported
Piping Material Desc:	Not reported
Total Tank Capacity Quantity:	Not reported
Staff Id Who Did The Last Update:	Not reported
INSREM Product:	Not reported
INSREM Product Description:	Not reported
INSREM Action ID:	Not reported
INSREM Action:	Not reported
Action Completed Date:	Not reported
Date Added:	Not reported
Date Last Updated:	Not reported

TABSITE:

Program Interest Id:	211256
Above Or Underground:	Above Ground
Facility Code:	40
Indian Reservation:	No
UST Registration Date:	Not reported
AST Registration Date:	12/11/1995 00:00:00
Date Added:	01/12/1996 13:41:20
Date Last Updated:	05/23/2003 09:21:04
Staff Id Who Did The Last Update:	SYS
Max Monthly Gallons:	Not reported
Vapor Recovery Installed:	Unknown
Vapor Notify Required:	Unknown

LATLONG:

Program Id:	Not reported
Latlong ID:	Not reported
Latitude Degrees:	Not reported
Latitude Minutes:	Not reported
Latitude Seconds:	Not reported
Longitude Degrees:	Not reported
Longitude Minutes:	Not reported
Longitude Seconds:	Not reported
Collection Date:	Not reported
Latlong Description:	Not reported
TMSP Added:	Not reported
Date Last Updated:	Not reported
Staff Id Last Updated:	Not reported
Coord Source Type:	Not reported
Org Name Source:	Not reported

BJ328 **A & M BUSINESS INTERIOR SERVICES** **RCRA-CESQG** **1009399333**
WSW **1300 WASHINGTON AVE N** **MNS000117630**
1/4-1/2 **MINNEAPOLIS, MN 55411**
0.462 mi.
2440 ft. **Site 1 of 5 in cluster BJ**

Relative:
Higher

Actual:
827 ft.

RCRA-CESQG:

Date form received by agency:	04/20/2006
Facility name:	A & M BUSINESS INTERIOR SERVICES
Facility address:	1300 WASHINGTON AVE N MINNEAPOLIS, MN 55411
EPA ID:	MNS000117630
Contact:	CHAD R ROYER
Contact address:	1300 WASHINGTON AVE N MINNEAPOLIS, MN 55411
Contact country:	US
Contact telephone:	(612) 627-1600
Contact email:	Not reported
EPA Region:	05
Classification:	Conditionally Exempt Small Quantity Generator
Description:	Handler: generates 100 kg or less of hazardous waste per calendar month, and accumulates 1000 kg or less of hazardous waste at any time; or generates 1 kg or less of acutely hazardous waste per calendar month, and accumulates at any time: 1 kg or less of acutely hazardous waste; or 100 kg or less of any residue or contaminated soil, waste or other debris resulting from the cleanup of a spill, into or on any land or water, of acutely hazardous waste; or generates 100 kg or less of any residue or contaminated soil, waste or other debris resulting from the cleanup of a spill, into or on any land or water, of acutely hazardous waste during any calendar month, and accumulates at any time: 1 kg or less of acutely hazardous waste; or 100 kg or less of any residue or contaminated soil, waste or other debris resulting from the cleanup of a spill, into or on any land or water, of acutely hazardous waste

Owner/Operator Summary:

Owner/operator name:	A & M BUSINESS INTERIOR SERVICES
Owner/operator address:	1300 WASHINGTON AVE N MINNEAPOLIS, MN 55411
Owner/operator country:	US
Owner/operator telephone:	(612) 627-1600
Legal status:	Private
Owner/Operator Type:	Owner
Owner/Op start date:	04/20/2006
Owner/Op end date:	Not reported

Handler Activities Summary:

U.S. importer of hazardous waste:	Unknown
Mixed waste (haz. and radioactive):	Unknown
Recycler of hazardous waste:	Unknown
Transporter of hazardous waste:	Unknown
Treater, storer or disposer of HW:	No
Underground injection activity:	No
On-site burner exemption:	Unknown
Furnace exemption:	Unknown
Used oil fuel burner:	No
Used oil processor:	No
User oil refiner:	Unknown

A & M BUSINESS INTERIOR SERVICES (Continued) **1009399333**

Used oil fuel marketer to burner: No
Used oil Specification marketer: No
Used oil transfer facility: Unknown
Used oil transporter: No
Off-site waste receiver: Commercial status unknown

Violation Status: No violations found

BK329 **BELCOMB TECH** **FINDS** **1004734284**
NNW **70 22ND AVE N** **RCRA-NonGen** **MND985758895**
1/4-1/2 **MINNEAPOLIS, MN 55411**
0.463 mi.
2442 ft. **Site 1 of 11 in cluster BK**

Relative:
Higher

Actual:
823 ft.

FINDS:

Registry ID: 110008656123

Environmental Interest/Information System
RCRAInfo is a national information system that supports the Resource Conservation and Recovery Act (RCRA) program through the tracking of events and activities related to facilities that generate, transport, and treat, store, or dispose of hazardous waste. RCRAInfo allows RCRA program staff to track the notification, permit, compliance, and corrective action activities required under RCRA.

RCRA-NonGen:
Date form received by agency: 12/01/2006
Facility name: BELCOMB TECH
Facility address: 70 22ND AVE N
MINNEAPOLIS, MN 554112237
EPA ID: MND985758895
Contact: PAUL ORSON
Contact address: 70 22ND AVE N
MINNEAPOLIS, MN 554112237
Contact country: US
Contact telephone: (612) 521-2425
Contact email: Not reported
EPA Region: 05
Classification: Non-Generator
Description: Handler: Non-Generators do not presently generate hazardous waste

Owner/Operator Summary:
Owner/operator name: BELCOMB TECH
Owner/operator address: 70 22ND AVE N
MINNEAPOLIS, MN 55411
Owner/operator country: US
Owner/operator telephone: (612) 521-2425
Legal status: Private
Owner/Operator Type: Owner
Owner/Op start date: 07/26/1999
Owner/Op end date: 01/06/2004

Handler Activities Summary:
U.S. importer of hazardous waste: Unknown
Mixed waste (haz. and radioactive): Unknown

BELCOMB TECH (Continued) **1004734284**

Recycler of hazardous waste:	Unknown
Transporter of hazardous waste:	Unknown
Treater, storer or disposer of HW:	No
Underground injection activity:	No
On-site burner exemption:	Unknown
Furnace exemption:	Unknown
Used oil fuel burner:	No
Used oil processor:	No
User oil refiner:	Unknown
Used oil fuel marketer to burner:	No
Used oil Specification marketer:	No
Used oil transfer facility:	Unknown
Used oil transporter:	No
Off-site waste receiver:	Commercial status unknown

Historical Generators:

Date form received by agency:	01/06/2004
Facility name:	BELCOMB TECH
Classification:	Not a generator, verified

Date form received by agency:	08/06/1998
Facility name:	BELCOMB TECH
Classification:	Not a generator, verified

Hazardous Waste Summary:

Waste code:	D001
Waste name:	IGNITABLE HAZARDOUS WASTES ARE THOSE WASTES WHICH HAVE A FLASHPOINT OF LESS THAN 140 DEGREES FAHRENHEIT AS DETERMINED BY A PENSKY-MARTENS CLOSED CUP FLASH POINT TESTER. ANOTHER METHOD OF DETERMINING THE FLASH POINT OF A WASTE IS TO REVIEW THE MATERIAL SAFETY DATA SHEET, WHICH CAN BE OBTAINED FROM THE MANUFACTURER OR DISTRIBUTOR OF THE MATERIAL. LACQUER THINNER IS AN EXAMPLE OF A COMMONLY USED SOLVENT WHICH WOULD BE CONSIDERED AS IGNITABLE HAZARDOUS WASTE.

Waste code:	F003
Waste name:	THE FOLLOWING SPENT NON-HALOGENATED SOLVENTS: XYLENE, ACETONE, ETHYL ACETATE, ETHYL BENZENE, ETHYL ETHER, METHYL ISOBUTYL KETONE, N-BUTYL ALCOHOL, CYCLOHEXANONE, AND METHANOL; ALL SPENT SOLVENT MIXTURES/BLENDS CONTAINING, BEFORE USE, ONLY THE ABOVE SPENT NON-HALOGENATED SOLVENTS; AND ALL SPENT SOLVENT MIXTURES/BLENDS CONTAINING, BEFORE USE, ONE OR MORE OF THE ABOVE NON-HALOGENATED SOLVENTS, AND, A TOTAL OF TEN PERCENT OR MORE (BY VOLUME) OF ONE OR MORE OF THOSE SOLVENTS LISTED IN F001, F002, F004, AND F005, AND STILL BOTTOMS FROM THE RECOVERY OF THESE SPENT SOLVENTS AND SPENT SOLVENT MIXTURES.

Waste code:	F005
Waste name:	THE FOLLOWING SPENT NON-HALOGENATED SOLVENTS: TOLUENE, METHYL ETHYL KETONE, CARBON DISULFIDE, ISOBUTANOL, PYRIDINE, BENZENE, 2-ETHOXYETHANOL, AND 2-NITROPROPANE; ALL SPENT SOLVENT MIXTURES/BLENDS CONTAINING, BEFORE USE, A TOTAL OF TEN PERCENT OR MORE (BY VOLUME) OF ONE OR MORE OF THE ABOVE NON-HALOGENATED SOLVENTS OR THOSE SOLVENTS LISTED IN F001, F002, OR F004; AND STILL BOTTOMS FROM THE RECOVERY OF THESE SPENT SOLVENTS AND SPENT SOLVENT MIXTURES.

Waste code:	X002

BELCOMB TECH (Continued) **1004734284**

Waste name: POLYCHLORINATED BIPHENOLS (PCBs)

Violation Status: No violations found

BK330 **BELLCOMB TECHNOLOGIES FACILITY** **LUST** **S106348503**
NNW **70 22ND AVE N** **N/A**
1/4-1/2 **MINNEAPOLIS, MN**
0.463 mi.
2442 ft. **Site 2 of 11 in cluster BK**

Relative:
Higher

Actual:
823 ft.

LUST:

Leak ID:	15650
Site ID:	38052
Source:	CORE
Facility Addr 2:	Not reported
MN PCA ID:	284374
Release Discovered Date:	01/20/2004 00:00:00
Leak Reported Date:	03/03/2004 00:00:00
Leak Site:	Both Leak and Property Transfer Site
File Archive Box:	Not reported
File Archive Lot:	Not reported
Soil Digout Date:	Not reported
Cubic Yards Excavated:	Not reported
Conditional Closure Date:	Not reported
Complete Site Closure Date:	**08/03/2006 00:00:00**
Contaminated Soils Remaining:	Unknown
Enforcement Action Begin Date:	03/04/2004 00:00:00
Lust Trust Eligible:	No
Offsite Contamination:	Unknown
Reimbursement Awarded:	No
Std Letter Response Date:	Not reported
Surface Water Impact:	Unknown
Utility Project Flag:	No
TMSP Added:	03/03/2004 14:32:42
TMSP Last Update:	02/01/2007 15:08:52
Staff Id Last Update:	MKOPLIT
Release From AST:	No
Release From UST:	Yes
Tank Registration Status Code:	F
VPIC Application Date:	03/15/2004 00:00:00
VPIC Acres:	2.1
Addr Id:	48082
Township Name:	Not reported
Active Flag:	Yes
Country Code:	USA
Foreign State:	Not reported
Foreign Zone:	Not reported
State County Code:	MN
Interest Type:	LS
Interest Phone:	NO CORE PI PH.
Interest Start Date:	03/03/2004 00:00:00
Interest End Date:	Not reported
Vapor Intrusion Checked Flag:	Yes
Soil Gas Data Collected Flag:	No
Soil Gas Action Level Flag:	Not reported
Sub Slab Sample Collected Flag:	Not reported
Indoor Air Collected Flag:	Not reported
Vapor Intrusion Action Flag:	Not reported
Vapor Intrusion Comments:	Not reported

BELLCOMB TECHNOLOGIES FACILITY (Continued) **S106348503**

Soil Gas Data Comments:	Not reported
Comments:	Not reported

LEAK CLEANUP ACTIONS:

MN PCA ID:	Not reported
Leak Action Approval Date:	Not reported
Leak Action Begin Date:	Not reported
Leak Action End Date:	Not reported
TMSP Added:	Not reported
TMSP Last Update:	Not reported
Staff Id Last Update:	Not reported

LEAK GW INFO:

MN PCA ID:	284374
Dw Supply Contam:	No
Free Product Observed:	No
Free Product Thickness:	Not reported
Ground Water Contam:	Yes
GW Cleanup Goal:	Not reported
Gw Exceeds Cleanup Goal:	Not reported
Cleanup Goal Achieved:	Not reported
Water Supply Exceeds Ral:	Not reported
Well Type Code:	Not reported
Impacted Aquifer Code:	Not reported
TMSP Added:	09/14/2006 14:48:15
TMSP Last Update:	09/14/2006 14:52:12
Staff Id Last Update:	MKOPLIT
Mtbe Present Now:	Not reported
Mtbe Present Historically:	Not reported
Mtbe High Ug Per Liter Char:	Not reported
Mtbe High Ug Per Liter Numb:	Not reported
Mtbe High Level Date:	Not reported
Free Product At Close:	No
Staff Id Ass:	3369
PWS Well:	N
Prot Flag:	No
Sens Flag:	No

LEAK PRODUCT RELEASED:

MN PCA ID:	284374
Prod Released Sequence Id:	43230
Leak Product:	Gasoline, Type Unknown
Tmsp Added:	03/03/2004 14:32:42
Tmsp Last_updt:	03/03/2004 14:32:42
Staff Id Last Updt:	SHENDER
MN PCA ID:	284374
Prod Released Sequence Id:	103001
Leak Product:	Fuel Oil 1 and 2
Tmsp Added:	09/14/2006 14:50:15
Tmsp Last_updt:	09/14/2006 14:50:15
Staff Id Last Updt:	MKOPLIT

BK331 **TRANS-CITY INVESTMENTS** **MN LS** **S106342875**
NNW **70 22ND AVE** **N/A**
1/4-1/2 **MINNEAPOLIS, MN 55411**
0.463 mi.
2442 ft. **Site 3 of 11 in cluster BK**

Relative:
Higher

Actual:
823 ft.

MN LS:

Link ID:	6089
EPA ID:	Not reported
MPCA ID:	VP18411
Method:	M1
CERCLIS:	No
National Priorities List:	No
PLP:	No
Voluntary Cleanup & Investigation:	Yes
RCRA Treatment Storage & Disposal:	No
RCRA Generator:	No
Solid Waste Permit:	No
Dumps:	No
No Further Remedial Action Planned:	No
Delisted From PLP By MPCA:	No
LCP:	No
Brownfield:	No
Entity Type:	VIC

BL332 **KING KOIN LAUNDERETTE** **EDR Historical Cleaners** **1009829429**
ENE **1237 NE 4TH** **N/A**
1/4-1/2 **MINNEAPOLIS, MN**
0.463 mi.
2444 ft. **Site 1 of 2 in cluster BL**

Relative:
Higher

Actual:
839 ft.

EDR Historical Cleaners:

Name:	KING KOIN LAUNDERETTE
Year:	1960
Type:	LAUNDRIES SELF SERVE

BL333 **KING KOIN LAUNDERETTE** **EDR Historical Cleaners** **1009829430**
ENE **1237 NE 4TH ST** **N/A**
1/4-1/2 **MINNEAPOLIS, MN**
0.463 mi.
2444 ft. **Site 2 of 2 in cluster BL**

Relative:
Higher

Actual:
839 ft.

EDR Historical Cleaners:

Name:	KING KOIN LAUNDERETTE
Year:	1970
Type:	LAUNDRIES SELF SERVE
Name:	KING KOIN LAUNDERETTE
Year:	1975
Type:	LAUNDRIES SELF SERVE
Name:	KING KOIN LAUNDERETTE
Year:	1979
Type:	LAUNDRIES SELF SERVE
Name:	KING KOIN LAUNDERETTE
Year:	1989
Type:	LAUNDRIES SELF SERVE

BK334 **SPEEC INC** **FINDS** **1004739171**
NNW **72 N 22ND AVE** **RCRA-NonGen** **MNR000079012**
1/4-1/2 **MINNEAPOLIS, MN 55411**
0.463 mi.
2447 ft. **Site 4 of 11 in cluster BK**

Relative:
Higher

Actual:
823 ft.

FINDS:

Registry ID: 110003863613

Environmental Interest/Information System
RCRAInfo is a national information system that supports the Resource Conservation and Recovery Act (RCRA) program through the tracking of events and activities related to facilities that generate, transport, and treat, store, or dispose of hazardous waste. RCRAInfo allows RCRA program staff to track the notification, permit, compliance, and corrective action activities required under RCRA.

RCRA-NonGen:

Date form received by agency:	05/03/2000
Facility name:	SPEEC INC
Facility address:	72 N 22ND AVE MINNEAPOLIS, MN 55411
EPA ID:	MNR000079012
Contact:	MICHAEL GUARI
Contact address:	72 N 22ND AVE MINNEAPOLIS, MN 55411
Contact country:	US
Contact telephone:	(612) 588-5800
Contact email:	Not reported
EPA Region:	05
Classification:	Non-Generator
Description:	Handler: Non-Generators do not presently generate hazardous waste

Owner/Operator Summary:

Owner/operator name:	GUARI MICHAEL
Owner/operator address:	4705 W 60TH ST EDINA, MN 55424
Owner/operator country:	Not reported
Owner/operator telephone:	(952) 926-2069
Legal status:	Private
Owner/Operator Type:	Owner
Owner/Op start date:	Not reported
Owner/Op end date:	Not reported

Handler Activities Summary:

U.S. importer of hazardous waste:	Unknown
Mixed waste (haz. and radioactive):	Unknown
Recycler of hazardous waste:	No
Transporter of hazardous waste:	No
Treater, storer or disposer of HW:	No
Underground injection activity:	No
On-site burner exemption:	Unknown
Furnace exemption:	Unknown
Used oil fuel burner:	No
Used oil processor:	No
User oil refiner:	No

SPEEC INC (Continued) **1004739171**

Used oil fuel marketer to burner: No
Used oil Specification marketer: No
Used oil transfer facility: No
Used oil transporter: No
Off-site waste receiver: Commercial status unknown

Hazardous Waste Summary:
Waste code: D000
Waste name: Not Defined

Waste code: D009
Waste name: MERCURY

Violation Status: No violations found

BK335 **SPEEC INC - MINNEAPOLIS** **RCRA-NonGen** **1007103441**
NNW **72 22ND AVE N** **MND985724335**
1/4-1/2 **MINNEAPOLIS, MN 55411**
0.463 mi.
2447 ft. **Site 5 of 11 in cluster BK**

Relative:
Higher

Actual:
823 ft.

RCRA-NonGen:
Date form received by agency: 02/24/1992
Facility name: SPEEC INC - MINNEAPOLIS
Facility address: 72 22ND AVE N
MINNEAPOLIS, MN 554112237
EPA ID: MND985724335
Contact: Not reported
Contact address: Not reported
Not reported
Contact country: Not reported
Contact telephone: Not reported
Contact email: Not reported
EPA Region: 05
Classification: Non-Generator
Description: Handler: Non-Generators do not presently generate hazardous waste

Owner/Operator Summary:
Owner/operator name: SPEEC INC
Owner/operator address: 72 22ND AVE N
MINNEAPOLIS, MN 55411
Owner/operator country: US
Owner/operator telephone: NONE
Legal status: Private
Owner/Operator Type: Owner
Owner/Op start date: 07/26/1999
Owner/Op end date: 06/17/2003

Owner/operator name: GUARI MICHAEL
Owner/operator address: 4705 W 60TH ST
EDINA, MN 55424
Owner/operator country: Not reported
Owner/operator telephone: (612) 588-5800
Legal status: Private
Owner/Operator Type: Owner
Owner/Op start date: 01/01/0001
Owner/Op end date: Not reported

SPEEC INC - MINNEAPOLIS (Continued) **1007103441**

Handler Activities Summary:

U.S. importer of hazardous waste:	Unknown
Mixed waste (haz. and radioactive):	Unknown
Recycler of hazardous waste:	Unknown
Transporter of hazardous waste:	Unknown
Treater, storer or disposer of HW:	No
Underground injection activity:	No
On-site burner exemption:	Unknown
Furnace exemption:	Unknown
Used oil fuel burner:	No
Used oil processor:	No
User oil refiner:	Unknown
Used oil fuel marketer to burner:	No
Used oil Specification marketer:	No
Used oil transfer facility:	Unknown
Used oil transporter:	No
Off-site waste receiver:	Commercial status unknown

Hazardous Waste Summary:

Waste code: D001
Waste name: IGNITABLE HAZARDOUS WASTES ARE THOSE WASTES WHICH HAVE A FLASHPOINT OF LESS THAN 140 DEGREES FAHRENHEIT AS DETERMINED BY A PENSKY-MARTENS CLOSED CUP FLASH POINT TESTER. ANOTHER METHOD OF DETERMINING THE FLASH POINT OF A WASTE IS TO REVIEW THE MATERIAL SAFETY DATA SHEET, WHICH CAN BE OBTAINED FROM THE MANUFACTURER OR DISTRIBUTOR OF THE MATERIAL. LACQUER THINNER IS AN EXAMPLE OF A COMMONLY USED SOLVENT WHICH WOULD BE CONSIDERED AS IGNITABLE HAZARDOUS WASTE.

Waste code: D002
Waste name: A WASTE WHICH HAS A PH OF LESS THAN 2 OR GREATER THAN 12.5 IS CONSIDERED TO BE A CORROSIVE HAZARDOUS WASTE. SODIUM HYDROXIDE, A CAUSTIC SOLUTION WITH A HIGH PH, IS OFTEN USED BY INDUSTRIES TO CLEAN OR DEGREASE PARTS. HYDROCHLORIC ACID, A SOLUTION WITH A LOW PH, IS USED BY MANY INDUSTRIES TO CLEAN METAL PARTS PRIOR TO PAINTING. WHEN THESE CAUSTIC OR ACID SOLUTIONS BECOME CONTAMINATED AND MUST BE DISPOSED, THE WASTE WOULD BE A CORROSIVE HAZARDOUS WASTE.

Waste code: D004
Waste name: ARSENIC

Waste code: U003
Waste name: ACETONITRILE (I,T)

Waste code: U134
Waste name: HYDROFLUORIC ACID (C,T)

Violation Status: No violations found

BG336 **SOHO PROJECT** **LUST** **S108079694**
SSW **718 WASHINGTON AVE N** **N/A**
1/4-1/2 **MINNEAPOLIS, MN**
0.464 mi.
2451 ft. **Site 8 of 13 in cluster BG**

Relative:
Higher

Actual:
825 ft.

LUST:

Leak ID:	16560
Site ID:	213134
Source:	CORE
Facility Addr 2:	Not reported
MN PCA ID:	391257
Release Discovered Date:	07/24/2006 00:00:00
Leak Reported Date:	08/01/2006 00:00:00
Leak Site:	Both Leak and Property Transfer Site
File Archive Box:	Not reported
File Archive Lot:	Not reported
Soil Digout Date:	Not reported
Cubic Yards Excavated:	Not reported
Conditional Closure Date:	Not reported
Complete Site Closure Date:	**11/30/2006 00:00:00**
Contaminated Soils Remaining:	Unknown
Enforcement Action Begin Date:	08/30/2006 00:00:00
Lust Trust Eligible:	No
Offsite Contamination:	Unknown
Reimbursement Awarded:	No
Std Letter Response Date:	Not reported
Surface Water Impact:	Unknown
Utility Project Flag:	No
TMSP Added:	08/27/2006 23:19:46
TMSP Last Update:	07/21/2007 23:02:43
Staff Id Last Update:	CMCLAIN
Release From AST:	No
Release From UST:	No
Tank Registration Status Code:	S
VPIC Application Date:	Not reported
VPIC Acres:	Not reported
Addr Id:	47605
Township Name:	Not reported
Active Flag:	No
Country Code:	USA
Foreign State:	Not reported
Foreign Zone:	Not reported
State County Code:	MN
Interest Type:	LS
Interest Phone:	NO CORE PI PH.
Interest Start Date:	08/27/2006 00:00:00
Interest End Date:	Not reported
Vapor Intrusion Checked Flag:	No
Soil Gas Data Collected Flag:	No
Soil Gas Action Level Flag:	Not reported
Sub Slab Sample Collected Flag:	Not reported
Indoor Air Collected Flag:	Not reported
Vapor Intrusion Action Flag:	Not reported
Vapor Intrusion Comments:	Not reported
Soil Gas Data Comments:	Not reported
Comments:	Not reported

LEAK CLEANUP ACTIONS:

MN PCA ID:	Not reported

SOHO PROJECT (Continued) **S108079694**

Leak Action Approval Date:	Not reported
Leak Action Begin Date:	Not reported
Leak Action End Date:	Not reported
TMSP Added:	Not reported
TMSP Last Update:	Not reported
Staff Id Last Update:	Not reported

LEAK GW INFO:

MN PCA ID:	391257
Dw Supply Contam:	Not reported
Free Product Observed:	Not reported
Free Product Thickness:	Not reported
Ground Water Contam:	No
GW Cleanup Goal:	Not reported
Gw Exceeds Cleanup Goal:	Not reported
Cleanup Goal Achieved:	Not reported
Water Supply Exceeds Ral:	Not reported
Well Type Code:	Not reported
Impacted Aquifer Code:	Not reported
TMSP Added:	12/21/2006 14:39:20
TMSP Last Update:	12/21/2006 14:39:20
Staff Id Last Update:	MKOPLIT
Mtbe Present Now:	Not reported
Mtbe Present Historically:	Not reported
Mtbe High Ug Per Liter Char:	Not reported
Mtbe High Ug Per Liter Numb:	Not reported
Mtbe High Level Date:	Not reported
Free Product At Close:	No
Staff Id Ass:	3369
PWS Well:	N
Prot Flag:	No
Sens Flag:	No

LEAK PRODUCT RELEASED:

MN PCA ID:	391257
Prod Released Sequence Id:	104623
Leak Product:	Fuel Oil 1 and 2
Tmsp Added:	12/21/2006 14:34:46
Tmsp Last_updt:	12/21/2006 14:34:46
Staff Id Last Updt:	MKOPLIT

BG337 **KORSTAR INC** **FINDS** **1004739089**
SSW **718 WASHINGTON AVE N** **RCRA-CESQG** **MNR000077990**
1/4-1/2 **MINNEAPOLIS, MN 55401** **MANIFEST**
0.464 mi.
2451 ft. **Site 9 of 13 in cluster BG**

Relative:
Higher

Actual:
825 ft.

FINDS:

Registry ID: 110008668922

Environmental Interest/Information System

The NEI (National Emissions Inventory) database contains information on stationary and mobile sources that emit criteria air pollutants and their precursors, as well as hazardous air pollutants (HAPs).

RCRAInfo is a national information system that supports the Resource Conservation and Recovery Act (RCRA) program through the tracking of events and activities related to facilities that generate, transport,

KORSTAR INC (Continued) **1004739089**

and treat, store, or dispose of hazardous waste. RCRAInfo allows RCRA program staff to track the notification, permit, compliance, and corrective action activities required under RCRA.

MN-DELTA (Minnesota - Permitting, Compliance, And Enforcement Information Management System) facilitates the issuance of permits and manages compliance.

RCRA-CESQG:

Date form received by agency:	03/20/2000
Facility name:	KORSTAR INC
Facility address:	718 WASHINGTON AVE N MINNEAPOLIS, MN 554011131
EPA ID:	MNR000077990
Contact:	GREG STARK
Contact address:	718 WASHINGTON AVE N MINNEAPOLIS, MN 554011131
Contact country:	US
Contact telephone:	(612) 338-6137
Contact email:	Not reported
EPA Region:	05
Classification:	Conditionally Exempt Small Quantity Generator
Description:	Handler: generates 100 kg or less of hazardous waste per calendar month, and accumulates 1000 kg or less of hazardous waste at any time; or generates 1 kg or less of acutely hazardous waste per calendar month, and accumulates at any time: 1 kg or less of acutely hazardous waste; or 100 kg or less of any residue or contaminated soil, waste or other debris resulting from the cleanup of a spill, into or on any land or water, of acutely hazardous waste; or generates 100 kg or less of any residue or contaminated soil, waste or other debris resulting from the cleanup of a spill, into or on any land or water, of acutely hazardous waste during any calendar month, and accumulates at any time: 1 kg or less of acutely hazardous waste; or 100 kg or less of any residue or contaminated soil, waste or other debris resulting from the cleanup of a spill, into or on any land or water, of acutely hazardous waste

Owner/Operator Summary:

Owner/operator name:	KORSTAR INC
Owner/operator address:	718 WASHINGTON AVE N MINNEAPOLIS, MN 55401
Owner/operator country:	US
Owner/operator telephone:	(612) 338-6137
Legal status:	Private
Owner/Operator Type:	Owner
Owner/Op start date:	04/18/2000
Owner/Op end date:	Not reported

Handler Activities Summary:

U.S. importer of hazardous waste:	Unknown
Mixed waste (haz. and radioactive):	Unknown
Recycler of hazardous waste:	Unknown
Transporter of hazardous waste:	Unknown
Treater, storer or disposer of HW:	No
Underground injection activity:	No

KORSTAR INC (Continued) **1004739089**

On-site burner exemption: Unknown
Furnace exemption: Unknown
Used oil fuel burner: No
Used oil processor: No
User oil refiner: Unknown
Used oil fuel marketer to burner: No
Used oil Specification marketer: No
Used oil transfer facility: Unknown
Used oil transporter: No
Off-site waste receiver: Commercial status unknown

Hazardous Waste Summary:
Waste code: D001
Waste name: IGNITABLE HAZARDOUS WASTES ARE THOSE WASTES WHICH HAVE A FLASHPOINT OF LESS THAN 140 DEGREES FAHRENHEIT AS DETERMINED BY A PENSKY-MARTENS CLOSED CUP FLASH POINT TESTER. ANOTHER METHOD OF DETERMINING THE FLASH POINT OF A WASTE IS TO REVIEW THE MATERIAL SAFETY DATA SHEET, WHICH CAN BE OBTAINED FROM THE MANUFACTURER OR DISTRIBUTOR OF THE MATERIAL. LACQUER THINNER IS AN EXAMPLE OF A COMMONLY USED SOLVENT WHICH WOULD BE CONSIDERED AS IGNITABLE HAZARDOUS WASTE.

Violation Status: No violations found

WI MANIFEST:
Year: 04
EPA ID: MNR000077990
FID: 0
ACT Code: 203
ACT Status: A
ACT Code 1: 203
ACT Name: HW Generator - Very Small
Contact First Name: Not reported
Contact Last Name: Not reported
Contact Title: Not reported
Contact Address: Not reported
Contact State: Not reported
Contact City: Not reported
Contact Zip: Not reported
Contact Telephone: Not reported
Contact Extention: Not reported
Contact Email Address: Not reported
WI MANIFEST SHIP: -
Manifest DOC ID: Not reported
Copy Type: Not reported
Gen EPA ID: Not reported
Gen Date: Not reported
TSD Date: Not reported
TSD EPA ID: Not reported
GEN Copy Revd Date: Not reported
TSG Copy Revd Date: Not reported
Manifest DOC ID: Not reported
Waste Page No: Not reported
Waste Line No: Not reported
Waste Code: Not reported
Waste Amount: Not reported
Unit of Measure: Not reported
Waste LBS: Not reported

KORSTAR INC (Continued) **1004739089**

WI MANIFEST TRANS: -
Mifest DOC ID: Not reported
TRAN EPA ID: Not reported
TRAN ORDER NO: Not reported
TRAN Date: Not reported

Manifest DOC ID: Not reported
Waste Page No: Not reported
Waste Line No: Not reported
Waste Code: Not reported
Waste Amount: Not reported
Unit of Measure: Not reported
Waste LBS: Not reported

Year: 06
EPA ID: MNR000077990
FID: 0
ACT Code: 203
ACT Status: A
ACT Code 1: 203
ACT Name: HW Generator - Very Small
Contact First Name: Not reported
Contact Last Name: Not reported
Contact Title: Not reported
Contact Address: Not reported
Contact State: Not reported
Contact City: Not reported
Contact Zip: Not reported
Contact Telephone: Not reported
Contact Extention: Not reported
Contact Email Address: Not reported
WI MANIFEST SHIP: -
Manifest DOC ID: Not reported
Copy Type: Not reported
Gen EPA ID: Not reported
Gen Date: Not reported
TSD Date: Not reported
TSD EPA ID: Not reported
GEN Copy Revd Date: Not reported
TSG Copy Revd Date: Not reported
Manifest DOC ID: Not reported
Waste Page No: Not reported
Waste Line No: Not reported
Waste Code: Not reported
Waste Amount: Not reported
Unit of Measure: Not reported
Waste LBS: Not reported

WI MANIFEST TRANS: -
Mifest DOC ID: Not reported
TRAN EPA ID: Not reported
TRAN ORDER NO: Not reported
TRAN Date: Not reported

Manifest DOC ID: Not reported
Waste Page No: Not reported

KORSTAR INC (Continued) **1004739089**

Waste Line No: Not reported
Waste Code: Not reported
Waste Amount: Not reported
Unit of Measure: Not reported
Waste LBS: Not reported

BG338 **DY DEE WASH INC** **EDR Historical Cleaners** **1009832979**
SSW **718 WASHINGTON AVE N** **N/A**
1/4-1/2 **MINNEAPOLIS, MN**
0.464 mi.
2451 ft. **Site 10 of 13 in cluster BG**

Relative:
Higher

Actual:
825 ft.

EDR Historical Cleaners:

Name: DY DEE WASH INC
Year: 1935
Type: LAUNDRIES STEAM

Name: DY DEE WASH INC
Year: 1940
Type: LAUNDRIES STEAM

Name: MODERNISTIC GCLEANERS
Year: 1940
Type: CLEANERS GARMENTS CURTAINS AND DRAPERIES

BG339 **A AND P PARTNERSHIP** **FINDS** **1000309694**
SSW **718 WASHINGTON AVE N** **RCRA-NonGen** **MND985667856**
1/4-1/2 **MINNEAPOLIS, MN 55401**
0.464 mi.
2451 ft. **Site 11 of 13 in cluster BG**

Relative:
Higher

Actual:
825 ft.

FINDS:

Registry ID: 110003831845

Environmental Interest/Information System
RCRAInfo is a national information system that supports the Resource Conservation and Recovery Act (RCRA) program through the tracking of events and activities related to facilities that generate, transport, and treat, store, or dispose of hazardous waste. RCRAInfo allows RCRA program staff to track the notification, permit, compliance, and corrective action activities required under RCRA.

MN-DELTA (Minnesota - Permitting, Compliance, And Enforcement Information Management System) facilitates the issuance of permits and manages compliance.

RCRA-NonGen:

Date form received by agency: 12/08/1988
Facility name: A & P PARTNERSHIP WG ANDERSON
Facility address: 718 WASHINGTON AVE N
MINNEAPOLIS, MN 554011131
EPA ID: MND985667856
Mailing address: 4535 WILLOW DR

A AND P PARTNERSHIP (Continued) **1000309694**

HAMEL, MN 553409773
Contact: LEO BACIK
Contact address: 4535 WILLOW DR
HAMEL, MN 55340
Contact country: US
Contact telephone: (763) 450-4031
Contact email: Not reported
EPA Region: 05
Land type: Private
Classification: Non-Generator
Description: Handler: Non-Generators do not presently generate hazardous waste

Owner/Operator Summary:
Owner/operator name: A & P PARTNERSHIP WG ANDERSON
Owner/operator address: 718 WASHINGTON AVE N
MINNEAPOLIS, MN 55401
Owner/operator country: US
Owner/operator telephone: (763) 450-4031
Legal status: Private
Owner/Operator Type: Owner
Owner/Op start date: 07/26/1999
Owner/Op end date: Not reported

Owner/operator name: NAME NOT REPORTED
Owner/operator address: ADDRESS NOT REPORTED
CITY NOT REPORTED, AK 99998
Owner/operator country: Not reported
Owner/operator telephone: (312) 555-1212
Legal status: Private
Owner/Operator Type: Operator
Owner/Op start date: Not reported
Owner/Op end date: Not reported

Handler Activities Summary:
U.S. importer of hazardous waste: Unknown
Mixed waste (haz. and radioactive): Unknown
Recycler of hazardous waste: Unknown
Transporter of hazardous waste: Unknown
Treater, storer or disposer of HW: No
Underground injection activity: No
On-site burner exemption: Unknown
Furnace exemption: Unknown
Used oil fuel burner: No
Used oil processor: No
User oil refiner: Unknown
Used oil fuel marketer to burner: No
Used oil Specification marketer: No
Used oil transfer facility: Unknown
Used oil transporter: No
Off-site waste receiver: Commercial status unknown

Facility Has Received Notices of Violations:
Regulation violated: Not reported
Area of violation: Generators - General
Date violation determined: 02/13/1989
Date achieved compliance: 07/17/1989

A AND P PARTNERSHIP (Continued) **1000309694**

Violation lead agency: State
Enforcement action: Not reported
Enforcement action date: Not reported
Enf. disposition status: Not reported
Enf. disp. status date: Not reported
Enforcement lead agency: Not reported
Proposed penalty amount: Not reported
Final penalty amount: Not reported
Paid penalty amount: Not reported

Regulation violated: Not reported
Area of violation: Generators - Manifest
Date violation determined: 02/13/1989
Date achieved compliance: 07/17/1989
Violation lead agency: State
Enforcement action: FORGIVEABLE & NON-FORGIVEABLE APO
Enforcement action date: 04/20/1989
Enf. disposition status: Not reported
Enf. disp. status date: Not reported
Enforcement lead agency: State
Proposed penalty amount: Not reported
Final penalty amount: Not reported
Paid penalty amount: Not reported

Regulation violated: Not reported
Area of violation: Generators - Pre-transport
Date violation determined: 02/13/1989
Date achieved compliance: 07/17/1989
Violation lead agency: State
Enforcement action: Not reported
Enforcement action date: Not reported
Enf. disposition status: Not reported
Enf. disp. status date: Not reported
Enforcement lead agency: Not reported
Proposed penalty amount: Not reported
Final penalty amount: Not reported
Paid penalty amount: Not reported

Regulation violated: Not reported
Area of violation: Generators - General
Date violation determined: 02/13/1989
Date achieved compliance: 07/17/1989
Violation lead agency: State
Enforcement action: FORGIVEABLE & NON-FORGIVEABLE APO
Enforcement action date: 04/20/1989
Enf. disposition status: Not reported
Enf. disp. status date: Not reported
Enforcement lead agency: State
Proposed penalty amount: Not reported
Final penalty amount: Not reported
Paid penalty amount: Not reported

Regulation violated: Not reported
Area of violation: Generators - Manifest
Date violation determined: 10/06/1988
Date achieved compliance: 07/17/1989
Violation lead agency: State

A AND P PARTNERSHIP (Continued) **1000309694**

Enforcement action: Not reported
Enforcement action date: Not reported
Enf. disposition status: Not reported
Enf. disp. status date: Not reported
Enforcement lead agency: Not reported
Proposed penalty amount: Not reported
Final penalty amount: Not reported
Paid penalty amount: Not reported

Regulation violated: Not reported
Area of violation: Generators - Pre-transport
Date violation determined: 10/06/1988
Date achieved compliance: 07/17/1989
Violation lead agency: State
Enforcement action: Not reported
Enforcement action date: Not reported
Enf. disposition status: Not reported
Enf. disp. status date: Not reported
Enforcement lead agency: Not reported
Proposed penalty amount: Not reported
Final penalty amount: Not reported
Paid penalty amount: Not reported

Regulation violated: Not reported
Area of violation: Generators - General
Date violation determined: 10/06/1988
Date achieved compliance: 07/17/1989
Violation lead agency: State
Enforcement action: Not reported
Enforcement action date: Not reported
Enf. disposition status: Not reported
Enf. disp. status date: Not reported
Enforcement lead agency: Not reported
Proposed penalty amount: Not reported
Final penalty amount: Not reported
Paid penalty amount: Not reported

Regulation violated: Not reported
Area of violation: Generators - General
Date violation determined: 10/05/1988
Date achieved compliance: 07/17/1989
Violation lead agency: State
Enforcement action: Not reported
Enforcement action date: Not reported
Enf. disposition status: Not reported
Enf. disp. status date: Not reported
Enforcement lead agency: Not reported
Proposed penalty amount: Not reported
Final penalty amount: Not reported
Paid penalty amount: Not reported

Regulation violated: Not reported
Area of violation: Generators - General
Date violation determined: 10/05/1988
Date achieved compliance: 07/17/1989
Violation lead agency: State
Enforcement action: FORGIVEABLE & NON-FORGIVEABLE APO

A AND P PARTNERSHIP (Continued) **1000309694**

Enforcement action date: 04/20/1989
Enf. disposition status: Not reported
Enf. disp. status date: Not reported
Enforcement lead agency: State
Proposed penalty amount: Not reported
Final penalty amount: Not reported
Paid penalty amount: Not reported

Regulation violated: Not reported
Area of violation: Generators - Manifest
Date violation determined: 10/05/1988
Date achieved compliance: 07/17/1989
Violation lead agency: State
Enforcement action: Not reported
Enforcement action date: Not reported
Enf. disposition status: Not reported
Enf. disp. status date: Not reported
Enforcement lead agency: Not reported
Proposed penalty amount: Not reported
Final penalty amount: Not reported
Paid penalty amount: Not reported

Regulation violated: Not reported
Area of violation: Generators - Pre-transport
Date violation determined: 10/05/1988
Date achieved compliance: 07/17/1989
Violation lead agency: State
Enforcement action: Not reported
Enforcement action date: Not reported
Enf. disposition status: Not reported
Enf. disp. status date: Not reported
Enforcement lead agency: Not reported
Proposed penalty amount: Not reported
Final penalty amount: Not reported
Paid penalty amount: Not reported

Evaluation Action Summary:
Evaluation date: 07/17/1989
Evaluation: COMPLIANCE SCHEDULE EVALUATION
Area of violation: Not reported
Date achieved compliance: Not reported
Evaluation lead agency: State

Evaluation date: 02/13/1989
Evaluation: COMPLIANCE SCHEDULE EVALUATION
Area of violation: Generators - General
Date achieved compliance: 07/17/1989
Evaluation lead agency: State

Evaluation date: 02/13/1989
Evaluation: COMPLIANCE SCHEDULE EVALUATION
Area of violation: Generators - Manifest
Date achieved compliance: 07/17/1989
Evaluation lead agency: State

Evaluation date: 02/13/1989
Evaluation: COMPLIANCE SCHEDULE EVALUATION

A AND P PARTNERSHIP (Continued) **1000309694**

Area of violation: Generators - Pre-transport
Date achieved compliance: 07/17/1989
Evaluation lead agency: State

Evaluation date: 10/06/1988
Evaluation: FOCUSED COMPLIANCE INSPECTION
Area of violation: Generators - Pre-transport
Date achieved compliance: 07/17/1989
Evaluation lead agency: State

Evaluation date: 10/06/1988
Evaluation: FOCUSED COMPLIANCE INSPECTION
Area of violation: Generators - General
Date achieved compliance: 07/17/1989
Evaluation lead agency: State

Evaluation date: 10/06/1988
Evaluation: FOCUSED COMPLIANCE INSPECTION
Area of violation: Generators - Manifest
Date achieved compliance: 07/17/1989
Evaluation lead agency: State

Evaluation date: 10/05/1988
Evaluation: COMPLIANCE EVALUATION INSPECTION ON-SITE
Area of violation: Generators - Manifest
Date achieved compliance: 07/17/1989
Evaluation lead agency: State

Evaluation date: 10/05/1988
Evaluation: COMPLIANCE EVALUATION INSPECTION ON-SITE
Area of violation: Generators - Pre-transport
Date achieved compliance: 07/17/1989
Evaluation lead agency: State

Evaluation date: 10/05/1988
Evaluation: COMPLIANCE EVALUATION INSPECTION ON-SITE
Area of violation: Generators - General
Date achieved compliance: 07/17/1989
Evaluation lead agency: State

BG340 **BICYCLE FACTORY INC THE** **FINDS** **1004737383**
SSW **718 WASHINGTON AVE N STE 404** **RCRA-CESQG** **MNR000042473**
1/4-1/2 **MINNEAPOLIS, MN 55401**
0.464 mi.
2451 ft. **Site 12 of 13 in cluster BG**

Relative:
Higher

Actual:
825 ft.

FINDS:

Registry ID: 110008656114

Environmental Interest/Information System
RCRAInfo is a national information system that supports the Resource Conservation and Recovery Act (RCRA) program through the tracking of events and activities related to facilities that generate, transport, and treat, store, or dispose of hazardous waste. RCRAInfo allows RCRA program staff to track the notification, permit, compliance, and corrective action activities required under RCRA.

MN-DELTA (Minnesota - Permitting, Compliance, And Enforcement

BICYCLE FACTORY INC THE (Continued) **1004737383**

Information Management System) facilitates the issuance of permits and manages compliance.

RCRA-CESQG:

Date form received by agency:	04/22/1998
Facility name:	BICYCLE FACTORY INC THE
Facility address:	718 WASHINGTON AVE N STE 404 MINNEAPOLIS, MN 554011162
EPA ID:	MNR000042473
Mailing address:	PO BOX 18201 MINNEAPOLIS, MN 554180201
Contact:	TERRY D BONGARD
Contact address:	PO BOX 18201 MINNEAPOLIS, MN 554180201
Contact country:	US
Contact telephone:	(612) 729-3244
Contact email:	Not reported
EPA Region:	05
Classification:	Conditionally Exempt Small Quantity Generator
Description:	Handler: generates 100 kg or less of hazardous waste per calendar month, and accumulates 1000 kg or less of hazardous waste at any time; or generates 1 kg or less of acutely hazardous waste per calendar month, and accumulates at any time: 1 kg or less of acutely hazardous waste; or 100 kg or less of any residue or contaminated soil, waste or other debris resulting from the cleanup of a spill, into or on any land or water, of acutely hazardous waste; or generates 100 kg or less of any residue or contaminated soil, waste or other debris resulting from the cleanup of a spill, into or on any land or water, of acutely hazardous waste during any calendar month, and accumulates at any time: 1 kg or less of acutely hazardous waste; or 100 kg or less of any residue or contaminated soil, waste or other debris resulting from the cleanup of a spill, into or on any land or water, of acutely hazardous waste

Owner/Operator Summary:

Owner/operator name:	BICYCLE FACTORY INC THE
Owner/operator address:	PO BOX 18201 MINNEAPOLIS, MN 55418
Owner/operator country:	US
Owner/operator telephone:	(612) 729-3244
Legal status:	Private
Owner/Operator Type:	Owner
Owner/Op start date:	07/26/1999
Owner/Op end date:	Not reported

Handler Activities Summary:

U.S. importer of hazardous waste:	Unknown
Mixed waste (haz. and radioactive):	Unknown
Recycler of hazardous waste:	Unknown
Transporter of hazardous waste:	Unknown
Treater, storer or disposer of HW:	No
Underground injection activity:	No
On-site burner exemption:	Unknown
Furnace exemption:	Unknown
Used oil fuel burner:	No

BICYCLE FACTORY INC THE (Continued) **1004737383**

Used oil processor: No
User oil refiner: Unknown
Used oil fuel marketer to burner: No
Used oil Specification marketer: No
Used oil transfer facility: Unknown
Used oil transporter: No
Off-site waste receiver: Commercial status unknown

Hazardous Waste Summary:

Waste code: D001
Waste name: IGNITABLE HAZARDOUS WASTES ARE THOSE WASTES WHICH HAVE A FLASHPOINT OF LESS THAN 140 DEGREES FAHRENHEIT AS DETERMINED BY A PENSKY-MARTENS CLOSED CUP FLASH POINT TESTER. ANOTHER METHOD OF DETERMINING THE FLASH POINT OF A WASTE IS TO REVIEW THE MATERIAL SAFETY DATA SHEET, WHICH CAN BE OBTAINED FROM THE MANUFACTURER OR DISTRIBUTOR OF THE MATERIAL. LACQUER THINNER IS AN EXAMPLE OF A COMMONLY USED SOLVENT WHICH WOULD BE CONSIDERED AS IGNITABLE HAZARDOUS WASTE.

Waste code: F003
Waste name: THE FOLLOWING SPENT NON-HALOGENATED SOLVENTS: XYLENE, ACETONE, ETHYL ACETATE, ETHYL BENZENE, ETHYL ETHER, METHYL ISOBUTYL KETONE, N-BUTYL ALCOHOL, CYCLOHEXANONE, AND METHANOL; ALL SPENT SOLVENT MIXTURES/BLENDS CONTAINING, BEFORE USE, ONLY THE ABOVE SPENT NON-HALOGENATED SOLVENTS; AND ALL SPENT SOLVENT MIXTURES/BLENDS CONTAINING, BEFORE USE, ONE OR MORE OF THE ABOVE NON-HALOGENATED SOLVENTS, AND, A TOTAL OF TEN PERCENT OR MORE (BY VOLUME) OF ONE OR MORE OF THOSE SOLVENTS LISTED IN F001, F002, F004, AND F005, AND STILL BOTTOMS FROM THE RECOVERY OF THESE SPENT SOLVENTS AND SPENT SOLVENT MIXTURES.

Waste code: U002
Waste name: ACETONE (I)

Waste code: U159
Waste name: 2-BUTANONE (I,T)

Waste code: U174
Waste name: ETHANAMINE, N-ETHYL-N-NITROSO-

Waste code: U220
Waste name: BENZENE, METHYL-

Waste code: U239
Waste name: BENZENE, DIMETHYL- (I,T)

Waste code: U359
Waste name: ETHANOL, 2-ETHOXY-

Violation Status: No violations found

BG341 **MONTEITH BROS INC** **EDR Historical Auto Stations** **1009843946**
SSW **718 WASHINGTON AVE N** **N/A**
1/4-1/2 **MINNEAPOLIS, MN**
0.464 mi.
2451 ft. **Site 13 of 13 in cluster BG**

Relative:
Higher

Actual:
825 ft.

EDR Historical Auto Stations:
Name: MONTEITH BROS INC
Year: 1940
Type: AUTOMOBILE REPAIRING AND SERVICE STATIONS

BJ342 **RADEMACHER FRANK** **EDR Historical Auto Stations** **1009836996**
WSW **1321 WASHINGTON AVE N** **N/A**
1/4-1/2 **MINNEAPOLIS, MN**
0.465 mi.
2454 ft. **Site 2 of 5 in cluster BJ**

Relative:
Higher

Actual:
827 ft.

EDR Historical Auto Stations:
Name: RADEMACHER FRANK
Year: 1930
Type: AUTOMOBILE GARAGES

BF343 **BLUMBERG ABR M** **EDR Historical Auto Stations** **1009844924**
WSW **924 WASHINGTON AVE N** **N/A**
1/4-1/2 **MINNEAPOLIS, MN**
0.465 mi.
2454 ft. **Site 5 of 5 in cluster BF**

Relative:
Higher

Actual:
825 ft.

EDR Historical Auto Stations:
Name: RED STAR OIL CO
Year: 1930
Type: GASOLINE AND OIL SERVICE STATIONS

Name: TACHENY BDRNUND J
Year: 1935
Type: GASOLINE AND OIL SERVICE STATIONS

Name: BLUMBERG ABR M
Year: 1940
Type: GASOLINE AND OIL SERVICE STATIONS

BM344 **,SPRINGER SINCLAIR SERVICE** **EDR Historical Auto Stations** **1009838419**
NW **2104 N 2D** **N/A**
1/4-1/2 **MINNEAPOLIS, MN**
0.466 mi.
2463 ft. **Site 1 of 6 in cluster BM**

Relative:
Higher

Actual:
826 ft.

EDR Historical Auto Stations:
Name: SPRINGERS SERVICE
Year: 1955
Type: GASOLINE STATIONS

Name: SPRINGER SINCLAIR SERVICE
Year: 1960
Type: GASOLINE STATIONS

Name: ,SPRINGER SINCLAIR SERVICE

,SPRINGER SINCLAIR SERVICE (Continued) **1009838419**

Year: 1966
Type: GASOLINE STATIONS

345
WSW
1/4-1/2
0.469 mi.
2474 ft.

NORTH WASHINGTON PROPERTY **UST** **U000884018**
1226 WASHINGTON AVE N **N/A**
MINNEAPOLIS, MN 55402

Relative:
Higher

Actual:
826 ft.

UST:

TANK:

MPCA Tank Number:	1
Tank Registration Date:	5/13/1991 0:00
Tank Storage Capacity:	4000
Tank Dual Use:	N
Tank Status:	**Removed**
Tank Stored Product:	Gasoline
Tank Construction Material:	Bare/Paint/Asph Coat Steel
Tank Cathodic Protection:	None
Piping Cathodic Protection:	None
Piping Material:	Galvanized steel
Second Contain Tank:	Galvanized steel
Second Contain Pipe:	Not reported
Tank Dispenser:	Submersible
Above/ Under Ground:	Under Ground
AST Base Material:	Not reported
Piping Material Description:	Not reported
Unregulated Tank Registration Date:	Not reported
Compartmental Tank Flag:	Not reported
Heating Product Flag:	Unknown
Haz Waste Generator Id:	Not reported
Product Replaced Date:	Not reported
Sludge Disposal Facility:	Not reported
Comments:	Not reported
Date Added:	10/10/1999 10:56
Date Last Updated:	9/24/2008 14:06
Staff Id Who Did The Last Update:	RSUCHAN
In Compliance:	No
Serial Number:	Not reported

TANK ACTION:

MPCA Tank Number:	Not reported
Above Or Underground:	Not reported
Tank Action ID:	Not reported
Contractor Number:	Not reported
Supervisor Number:	Not reported
Tank Action:	Not reported
Action Date:	Not reported
Action Date Unknown:	Not reported
Corrosion Expert Name:	Not reported
Lab Flag:	Not reported
Date Added:	Not reported
Date Last Updated:	Not reported
Staff Id Who Did The Last Update:	Not reported

TANK COMPARTMENT:

MPCA Tank Number:	Not reported

NORTH WASHINGTON PROPERTY (Continued) **U000884018**

Above Or Underground:	Not reported
Compartment Number:	Not reported
Tank Stored Product Code:	Not reported
Tank Stored Product Desc:	Not reported
Compartment Cap:	Not reported
Heating:	Not reported
Other Desc:	Not reported
Date Added:	Not reported
Date Last Updated:	Not reported
Staff Id Who Did The Last Update:	Not reported

INSTALL REMOVE:

MPCA Tank Number:	Not reported
Number of Dispensers:	Not reported
Tank Construction Material Code:	Not reported
Piping Material:	Not reported
Piping Material Desc:	Not reported
Total Tank Capacity Quantity:	Not reported
Staff Id Who Did The Last Update:	Not reported
INSREM Product:	Not reported
INSREM Product Description:	Not reported
INSREM Action ID:	Not reported
INSREM Action:	Not reported
Action Completed Date:	Not reported
Date Added:	Not reported
Date Last Updated:	Not reported

TABSITE:

Program Interest Id:	203546
Above Or Underground:	Under Ground
Facility Code:	19
Indian Reservation:	No
UST Registration Date:	05/13/1991 00:00:00
AST Registration Date:	Not reported
Date Added:	07/23/1992 19:11:05
Date Last Updated:	05/23/2003 09:21:03
Staff Id Who Did The Last Update:	SYS
Max Monthly Gallons:	Not reported
Vapor Recovery Installed:	Unknown
Vapor Notify Required:	Unknown

LATLONG:

Program Id:	Not reported
Latlong ID:	Not reported
Latitude Degrees:	Not reported
Latitude Minutes:	Not reported
Latitude Seconds:	Not reported
Longitude Degrees:	Not reported
Longitude Minutes:	Not reported
Longitude Seconds:	Not reported
Collection Date:	Not reported
Latlong Description:	Not reported
TMSP Added:	Not reported
Date Last Updated:	Not reported
Staff Id Last Updated:	Not reported
Coord Source Type:	Not reported

NORTH WASHINGTON PROPERTY (Continued) **U000884018**

Org Name Source: Not reported

BJ346 **ASI MODULEX MINNEAPOLIS** **FINDS** **1004739433**
WSW **1301 WASHINGTON AVE N** **MANIFEST** **MNR000081810**
1/4-1/2 **MINNEAPOLIS, MN 55411** **RCRA-CESQG**
0.469 mi.
2475 ft. **Site 3 of 5 in cluster BJ**

Relative: Higher

Actual: 826 ft.

FINDS:

Registry ID: 110003931194

Environmental Interest/Information System

RCRAInfo is a national information system that supports the Resource Conservation and Recovery Act (RCRA) program through the tracking of events and activities related to facilities that generate, transport, and treat, store, or dispose of hazardous waste. RCRAInfo allows RCRA program staff to track the notification, permit, compliance, and corrective action activities required under RCRA.

MN-DELTA (Minnesota - Permitting, Compliance, And Enforcement Information Management System) facilitates the issuance of permits and manages compliance.

WI MANIFEST:

Year:	04
EPA ID:	MNR000081810
FID:	0
ACT Code:	202
ACT Status:	A
ACT Code 1:	202
ACT Name:	HW Generator - Small
Contact First Name:	Not reported
Contact Last Name:	Not reported
Contact Title:	Not reported
Contact Address:	Not reported
Contact State:	Not reported
Contact City:	Not reported
Contact Zip:	Not reported
Contact Telephone:	Not reported
Contact Extention:	Not reported
Contact Email Address:	Not reported
WI MANIFEST SHIP:	-
Manifest DOC ID:	Not reported
Copy Type:	Not reported
Gen EPA ID:	Not reported
Gen Date:	Not reported
TSD Date:	Not reported
TSD EPA ID:	Not reported
GEN Copy Revd Date:	Not reported
TSG Copy Revd Date:	Not reported
Manifest DOC ID:	Not reported
Waste Page No:	Not reported
Waste Line No:	Not reported
Waste Code:	Not reported
Waste Amount:	Not reported

ASI MODULEX MINNEAPOLIS (Continued) **1004739433**

Unit of Measure: Not reported
Waste LBS: Not reported

WI MANIFEST TRANS: -
Mifest DOC ID: Not reported
TRAN EPA ID: Not reported
TRAN ORDER NO: Not reported
TRAN Date: Not reported

Manifest DOC ID: Not reported
Waste Page No: Not reported
Waste Line No: Not reported
Waste Code: Not reported
Waste Amount: Not reported
Unit of Measure: Not reported
Waste LBS: Not reported

Year: 05
EPA ID: MNR000081810
FID: 0
ACT Code: 202
ACT Status: A
ACT Code 1: 202
ACT Name: HW Generator - Small
Contact First Name: Not reported
Contact Last Name: Not reported
Contact Title: Not reported
Contact Address: Not reported
Contact State: Not reported
Contact City: Not reported
Contact Zip: 0
Contact Telephone: 0
Contact Extention: Not reported
Contact Email Address: Not reported
WI MANIFEST SHIP: -
Manifest DOC ID: Not reported
Copy Type: Not reported
Gen EPA ID: Not reported
Gen Date: Not reported
TSD Date: Not reported
TSD EPA ID: Not reported
GEN Copy Revd Date: Not reported
TSG Copy Revd Date: Not reported
Manifest DOC ID: Not reported
Waste Page No: Not reported
Waste Line No: Not reported
Waste Code: Not reported
Waste Amount: Not reported
Unit of Measure: Not reported
Waste LBS: Not reported

WI MANIFEST TRANS: -
Mifest DOC ID: Not reported
TRAN EPA ID: Not reported
TRAN ORDER NO: Not reported
TRAN Date: Not reported

ASI MODULEX MINNEAPOLIS (Continued) **1004739433**

Manifest DOC ID: Not reported
Waste Page No: Not reported
Waste Line No: Not reported
Waste Code: Not reported
Waste Amount: Not reported
Unit of Measure: Not reported
Waste LBS: Not reported

Year: 06
EPA ID: MNR000081810
FID: 0
ACT Code: 202
ACT Status: A
ACT Code 1: 202
ACT Name: HW Generator - Small
Contact First Name: Not reported
Contact Last Name: Not reported
Contact Title: Not reported
Contact Address: Not reported
Contact State: Not reported
Contact City: Not reported
Contact Zip: Not reported
Contact Telephone: Not reported
Contact Extention: Not reported
Contact Email Address: Not reported
WI MANIFEST SHIP: -
Manifest DOC ID: Not reported
Copy Type: Not reported
Gen EPA ID: Not reported
Gen Date: Not reported
TSD Date: Not reported
TSD EPA ID: Not reported
GEN Copy Revd Date: Not reported
TSG Copy Revd Date: Not reported
Manifest DOC ID: Not reported
Waste Page No: Not reported
Waste Line No: Not reported
Waste Code: Not reported
Waste Amount: Not reported
Unit of Measure: Not reported
Waste LBS: Not reported

WI MANIFEST TRANS: -
Mifest DOC ID: Not reported
TRAN EPA ID: Not reported
TRAN ORDER NO: Not reported
TRAN Date: Not reported

Manifest DOC ID: Not reported
Waste Page No: Not reported
Waste Line No: Not reported
Waste Code: Not reported
Waste Amount: Not reported
Unit of Measure: Not reported
Waste LBS: Not reported

ASI MODULEX MINNEAPOLIS (Continued) **1004739433**

RCRA-CESQG:
Date form received by agency: 03/22/2007
Facility name: ASI MODULEX MINNEAPOLIS
Facility address: 1301 WASHINGTON AVE N
MINNEAPOLIS, MN 55411
EPA ID: MNR000081810
Contact: JOSEPH BAZZETT
Contact address: 1301 WASHINGTON AVE N
MINNEAPOLIS, MN 55411
Contact country: US
Contact telephone: (612) 332-1223
Contact email: Not reported
EPA Region: 05
Classification: Conditionally Exempt Small Quantity Generator
Description: Handler: generates 100 kg or less of hazardous waste per calendar month, and accumulates 1000 kg or less of hazardous waste at any time; or generates 1 kg or less of acutely hazardous waste per calendar month, and accumulates at any time: 1 kg or less of acutely hazardous waste; or 100 kg or less of any residue or contaminated soil, waste or other debris resulting from the cleanup of a spill, into or on any land or water, of acutely hazardous waste; or generates 100 kg or less of any residue or contaminated soil, waste or other debris resulting from the cleanup of a spill, into or on any land or water, of acutely hazardous waste during any calendar month, and accumulates at any time: 1 kg or less of acutely hazardous waste; or 100 kg or less of any residue or contaminated soil, waste or other debris resulting from the cleanup of a spill, into or on any land or water, of acutely hazardous waste

Owner/Operator Summary:
Owner/operator name: ASI MODULEX MINNEAPOLIS
Owner/operator address: 1301 WASHINGTON AVE N
MINNEAPOLIS, MN 55411
Owner/operator country: US
Owner/operator telephone: (612) 332-1223
Legal status: Private
Owner/Operator Type: Owner
Owner/Op start date: 09/07/2000
Owner/Op end date: Not reported

Handler Activities Summary:
U.S. importer of hazardous waste: No
Mixed waste (haz. and radioactive): No
Recycler of hazardous waste: No
Transporter of hazardous waste: No
Treater, storer or disposer of HW: No
Underground injection activity: No
On-site burner exemption: No
Furnace exemption: No
Used oil fuel burner: No
Used oil processor: No
User oil refiner: No
Used oil fuel marketer to burner: No
Used oil Specification marketer: No
Used oil transfer facility: No
Used oil transporter: No

ASI MODULEX MINNEAPOLIS (Continued) **1004739433**

Off-site waste receiver: Commercial status unknown

Historical Generators:
Date form received by agency: 04/06/2004
Facility name: ASI MODULEX MINNEAPOLIS
Site name: ASI SIGN SYSTEMS - MINNEAPOLIS
Classification: Small Quantity Generator

Date form received by agency: 04/06/2004
Facility name: ASI MODULEX MINNEAPOLIS
Classification: Conditionally Exempt Small Quantity Generator

Hazardous Waste Summary:
Waste code: D000
Waste name: Not Defined

Waste code: D001
Waste name: IGNITABLE HAZARDOUS WASTES ARE THOSE WASTES WHICH HAVE A FLASHPOINT OF LESS THAN 140 DEGREES FAHRENHEIT AS DETERMINED BY A PENSKY-MARTENS CLOSED CUP FLASH POINT TESTER. ANOTHER METHOD OF DETERMINING THE FLASH POINT OF A WASTE IS TO REVIEW THE MATERIAL SAFETY DATA SHEET, WHICH CAN BE OBTAINED FROM THE MANUFACTURER OR DISTRIBUTOR OF THE MATERIAL. LACQUER THINNER IS AN EXAMPLE OF A COMMONLY USED SOLVENT WHICH WOULD BE CONSIDERED AS IGNITABLE HAZARDOUS WASTE.

Waste code: D007
Waste name: CHROMIUM

Waste code: D008
Waste name: LEAD

Waste code: D009
Waste name: MERCURY

Waste code: D035
Waste name: METHYL ETHYL KETONE

Waste code: F003
Waste name: THE FOLLOWING SPENT NON-HALOGENATED SOLVENTS: XYLENE, ACETONE, ETHYL ACETATE, ETHYL BENZENE, ETHYL ETHER, METHYL ISOBUTYL KETONE, N-BUTYL ALCOHOL, CYCLOHEXANONE, AND METHANOL; ALL SPENT SOLVENT MIXTURES/BLENDS CONTAINING, BEFORE USE, ONLY THE ABOVE SPENT NON-HALOGENATED SOLVENTS; AND ALL SPENT SOLVENT MIXTURES/BLENDS CONTAINING, BEFORE USE, ONE OR MORE OF THE ABOVE NON-HALOGENATED SOLVENTS, AND, A TOTAL OF TEN PERCENT OR MORE (BY VOLUME) OF ONE OR MORE OF THOSE SOLVENTS LISTED IN F001, F002, F004, AND F005, AND STILL BOTTOMS FROM THE RECOVERY OF THESE SPENT SOLVENTS AND SPENT SOLVENT MIXTURES.

Waste code: F005
Waste name: THE FOLLOWING SPENT NON-HALOGENATED SOLVENTS: TOLUENE, METHYL ETHYL KETONE, CARBON DISULFIDE, ISOBUTANOL, PYRIDINE, BENZENE, 2-ETHOXYETHANOL, AND 2-NITROPROPANE; ALL SPENT SOLVENT MIXTURES/BLENDS CONTAINING, BEFORE USE, A TOTAL OF TEN PERCENT OR MORE (BY VOLUME) OF ONE OR MORE OF THE ABOVE NON-HALOGENATED SOLVENTS OR THOSE SOLVENTS LISTED IN F001, F002, OR F004; AND STILL BOTTOMS FROM THE RECOVERY OF

ASI MODULEX MINNEAPOLIS (Continued) **1004739433**

THESE SPENT SOLVENTS AND SPENT SOLVENT MIXTURES.

Violation Status: No violations found

BN347 **MICROTON INC** **FINDS** **1001089170**
WSW **1200 WASHINGTON AVE N** **RCRA-CESQG** **MNR000020198**
1/4-1/2 **MINNEAPOLIS, MN 55401**
0.469 mi.
2477 ft. **Site 1 of 8 in cluster BN**

Relative:
Higher

Actual:
825 ft.

FINDS:

Registry ID: 110008668815

Environmental Interest/Information System

RCRAInfo is a national information system that supports the Resource Conservation and Recovery Act (RCRA) program through the tracking of events and activities related to facilities that generate, transport, and treat, store, or dispose of hazardous waste. RCRAInfo allows RCRA program staff to track the notification, permit, compliance, and corrective action activities required under RCRA.

MN-DELTA (Minnesota - Permitting, Compliance, And Enforcement Information Management System) facilitates the issuance of permits and manages compliance.

RCRA-CESQG:

Date form received by agency:	02/28/2000
Facility name:	MICROTON INC
Facility address:	1200 WASHINGTON AVE N MINNEAPOLIS, MN 554011037
EPA ID:	MNR000020198
Mailing address:	PO BOX 11254 MINNEAPOLIS, MN 554110254
Contact:	DEANNA DEPERKINS
Contact address:	PO BOX 11254 MINNEAPOLIS, MN 554110254
Contact country:	US
Contact telephone:	(612) 338-2580
Contact email:	Not reported
EPA Region:	05
Classification:	Conditionally Exempt Small Quantity Generator
Description:	Handler: generates 100 kg or less of hazardous waste per calendar month, and accumulates 1000 kg or less of hazardous waste at any time; or generates 1 kg or less of acutely hazardous waste per calendar month, and accumulates at any time: 1 kg or less of acutely hazardous waste; or 100 kg or less of any residue or contaminated soil, waste or other debris resulting from the cleanup of a spill, into or on any land or water, of acutely hazardous waste; or generates 100 kg or less of any residue or contaminated soil, waste or other debris resulting from the cleanup of a spill, into or on any land or water, of acutely hazardous waste during any calendar month, and accumulates at any time: 1 kg or less of acutely hazardous waste; or 100 kg or less of any residue or contaminated soil, waste or other debris resulting from the cleanup of a spill, into or on any land or water, of acutely hazardous waste

MICROTON INC (Continued) **1001089170**

Owner/Operator Summary:
- Owner/operator name: MICROTON INC
- Owner/operator address: PO BOX 11254
  MINNEAPOLIS, MN 55411
- Owner/operator country: US
- Owner/operator telephone: (612) 338-2580
- Legal status: Private
- Owner/Operator Type: Owner
- Owner/Op start date: 07/26/1999
- Owner/Op end date: Not reported

Handler Activities Summary:
- U.S. importer of hazardous waste: Unknown
- Mixed waste (haz. and radioactive): Unknown
- Recycler of hazardous waste: Unknown
- Transporter of hazardous waste: Unknown
- Treater, storer or disposer of HW: No
- Underground injection activity: No
- On-site burner exemption: Unknown
- Furnace exemption: Unknown
- Used oil fuel burner: No
- Used oil processor: No
- User oil refiner: Unknown
- Used oil fuel marketer to burner: No
- Used oil Specification marketer: No
- Used oil transfer facility: Unknown
- Used oil transporter: No
- Off-site waste receiver: Commercial status unknown

Hazardous Waste Summary:
- Waste code: D001
- Waste name: IGNITABLE HAZARDOUS WASTES ARE THOSE WASTES WHICH HAVE A FLASHPOINT OF LESS THAN 140 DEGREES FAHRENHEIT AS DETERMINED BY A PENSKY-MARTENS CLOSED CUP FLASH POINT TESTER. ANOTHER METHOD OF DETERMINING THE FLASH POINT OF A WASTE IS TO REVIEW THE MATERIAL SAFETY DATA SHEET, WHICH CAN BE OBTAINED FROM THE MANUFACTURER OR DISTRIBUTOR OF THE MATERIAL. LACQUER THINNER IS AN EXAMPLE OF A COMMONLY USED SOLVENT WHICH WOULD BE CONSIDERED AS IGNITABLE HAZARDOUS WASTE.

- Waste code: D008
- Waste name: LEAD

- Waste code: D009
- Waste name: MERCURY

- Waste code: F005
- Waste name: THE FOLLOWING SPENT NON-HALOGENATED SOLVENTS: TOLUENE, METHYL ETHYL KETONE, CARBON DISULFIDE, ISOBUTANOL, PYRIDINE, BENZENE, 2-ETHOXYETHANOL, AND 2-NITROPROPANE; ALL SPENT SOLVENT MIXTURES/BLENDS CONTAINING, BEFORE USE, A TOTAL OF TEN PERCENT OR MORE (BY VOLUME) OF ONE OR MORE OF THE ABOVE NON-HALOGENATED SOLVENTS OR THOSE SOLVENTS LISTED IN F001, F002, OR F004; AND STILL BOTTOMS FROM THE RECOVERY OF THESE SPENT SOLVENTS AND SPENT SOLVENT MIXTURES.

- Violation Status: No violations found

BN348 **WILINSKY SALVAGE YARDS** **LUST** **S106548026**
WSW **1200 WASHINGTON AVE N** **AST** **N/A**
1/4-1/2 **MINNEAPOLIS, MN**
0.469 mi.
2477 ft. **Site 2 of 8 in cluster BN**

Relative:
Higher

Actual:
825 ft.

LUST:

Leak ID:	4080
Site ID:	69025
Source:	CORE
Facility Addr 2:	Not reported
MN PCA ID:	216808
Release Discovered Date:	05/30/1991 00:00:00
Leak Reported Date:	05/30/1991 00:00:00
Leak Site:	Leak Site - Tank and Petroleum Contamination
File Archive Box:	36
File Archive Lot:	00/222
Soil Digout Date:	05/30/1991 00:00:00
Cubic Yards Excavated:	350
Conditional Closure Date:	Not reported
Complete Site Closure Date:	**12/03/1997 00:00:00**
Contaminated Soils Remaining:	Yes
Enforcement Action Begin Date:	06/05/1991 00:00:00
Lust Trust Eligible:	Yes
Offsite Contamination:	Unknown
Reimbursement Awarded:	No
Std Letter Response Date:	04/19/1995 00:00:00
Surface Water Impact:	Unknown
Utility Project Flag:	No
TMSP Added:	12/04/1999 14:03:45
TMSP Last Update:	05/04/2002 09:13:20
Staff Id Last Update:	TANKS
Release From AST:	No
Release From UST:	No
Tank Registration Status Code:	F
VPIC Application Date:	Not reported
VPIC Acres:	Not reported
Addr Id:	51017
Township Name:	Not reported
Active Flag:	No
Country Code:	USA
Foreign State:	Not reported
Foreign Zone:	Not reported
State County Code:	MN
Interest Type:	LS
Interest Phone:	NO CORE PI PH.
Interest Start Date:	12/02/1997 11:01:46
Interest End Date:	Not reported
Vapor Intrusion Checked Flag:	Not reported
Soil Gas Data Collected Flag:	Not reported
Soil Gas Action Level Flag:	Not reported
Sub Slab Sample Collected Flag:	Not reported
Indoor Air Collected Flag:	Not reported
Vapor Intrusion Action Flag:	Not reported
Vapor Intrusion Comments:	Not reported
Soil Gas Data Comments:	Not reported
Comments:	Not reported

LEAK CLEANUP ACTIONS:

MN PCA ID:	Not reported

WILINSKY SALVAGE YARDS (Continued) **S106548026**

Leak Action Approval Date: Not reported
Leak Action Begin Date: Not reported
Leak Action End Date: Not reported
TMSP Added: Not reported
TMSP Last Update: Not reported
Staff Id Last Update: Not reported

LEAK GW INFO:
MN PCA ID: 216808
Dw Supply Contam: Not reported
Free Product Observed: Not reported
Free Product Thickness: Not reported
Ground Water Contam: Yes
GW Cleanup Goal: 0
Gw Exceeds Cleanup Goal: Not reported
Cleanup Goal Achieved: Not reported
Water Supply Exceeds Ral: Not reported
Well Type Code: Not reported
Impacted Aquifer Code: Not reported
TMSP Added: 12/04/1999 14:07:29
TMSP Last Update: 11/04/2003 12:57:07
Staff Id Last Update: RSUCHAN
Mtbe Present Now: Not reported
Mtbe Present Historically: Not reported
Mtbe High Ug Per Liter Char: Not reported
Mtbe High Ug Per Liter Numb: Not reported
Mtbe High Level Date: Not reported
Free Product At Close: Not reported
Staff Id Ass: Not reported
PWS Well: Not reported
Prot Flag: Not reported
Sens Flag: Not reported

LEAK PRODUCT RELEASED:
MN PCA ID: 216808
Prod Released Sequence Id: 325434
Leak Product: Waste Oil
Tmsp Added: 12/04/1999 14:04:38
Tmsp Last_updt: 05/04/2002 09:13:20
Staff Id Last Updt: TANKS
MN PCA ID: 216808
Prod Released Sequence Id: 320766
Leak Product: Fuel Oil 1 and 2
Tmsp Added: 12/04/1999 14:04:32
Tmsp Last_updt: 05/04/2002 09:13:20
Staff Id Last Updt: TANKS
MN PCA ID: 216808
Prod Released Sequence Id: 324612
Leak Product: Gasoline, Type Unknown
Tmsp Added: 12/04/1999 14:04:36
Tmsp Last_updt: 05/04/2002 09:13:20
Staff Id Last Updt: TANKS

AST:

TANK:
MPCA Tank Number: 1
Tank Registration Date: 1/31/2007 0:00

WILINSKY SALVAGE YARDS (Continued) **S106548026**

Tank Dual Use:	N
Tank Storage Capacity:	5000
Tank Status:	Active
Tank Stored Product:	Diesel
Tank Construction Material:	Bare/Paint/Asph Coat Steel
Tank Cathodic Protection:	Draining ConcretePad
Piping Cathodic Protection:	Not reported
Piping Material:	Steel/Iron
Second Contain Tank:	Doublewall Tank
Second Contain Pipe:	Not reported
Tank Dispenser:	Not reported
Above/Under Ground:	Above Ground
Serial Number:	Not reported
Date Added:	3/15/2007 15:54
Date Last Updated:	9/24/2008 14:13
AST Base Material:	Concrete Slab
Piping Material Desc:	Not reported
Unregulated Tank Registration Date:	Not reported
Compartmental Tank Flag:	Not reported
Heating Product Flag:	Not reported
Haz Waste Generator Id:	Not reported
Product Replaced Date:	Not reported
Sludge Disposal Facility:	Not reported
Comments:	Not reported
Staff Id Who Did The Last Update:	RSUCHAN
In Compliance:	Not reported
Facility Addr 2:	Not reported

TANK ACTION:

MPCA Tank Number:	Not reported
Above Or Underground:	Not reported
Tank Action ID:	Not reported
Contractor Number:	Not reported
Supervisor Number:	Not reported
Tank Action:	Not reported
Action Date:	Not reported
Action Date Unknown:	Not reported
Corrosion Expert Name:	Not reported
Lab Flag:	Not reported
Date Added:	Not reported
Date Last Updated:	Not reported
Staff Id Who Did The Last Update:	Not reported

TANK COMPARTMENT:

MPCA Tank Number:	Not reported
Above Or Underground:	Not reported
Compartment Number:	Not reported
Tank Stored Product Code:	Not reported
Tank Stored Product Desc:	Not reported
Compartment Cap:	Not reported
Heating:	Not reported
Other Desc:	Not reported
Date Added:	Not reported
Date Last Updated:	Not reported
Staff Id Who Did The Last Update:	Not reported

WILINSKY SALVAGE YARDS (Continued) **S106548026**

INSTALL REMOVE:

MPCA Tank Number:	Not reported
Number of Dispensers:	Not reported
Tank Construction Material Code:	Not reported
Piping Material:	Not reported
Piping Material Desc:	Not reported
Total Tank Capacity Quantity:	Not reported
Staff Id Who Did The Last Update:	Not reported
INSREM Product:	Not reported
INSREM Product Description:	Not reported
INSREM Action ID:	Not reported
INSREM Action:	Not reported
Action Completed Date:	Not reported
Date Added:	Not reported
Date Last Updated:	Not reported

TANK:

MPCA Tank Number:	2
Tank Registration Date:	1/31/2007 0:00
Tank Dual Use:	N
Tank Storage Capacity:	2000
Tank Status:	Active
Tank Stored Product:	Diesel
Tank Construction Material:	Bare/Paint/Asph Coat Steel
Tank Cathodic Protection:	Draining ConcretePad
Piping Cathodic Protection:	Not reported
Piping Material:	Steel/Iron
Second Contain Tank:	Doublewall Tank
Second Contain Pipe:	Not reported
Tank Dispenser:	Not reported
Above/Under Ground:	Above Ground
Serial Number:	Not reported
Date Added:	3/15/2007 16:00
Date Last Updated:	9/24/2008 14:13
AST Base Material:	Concrete Slab
Piping Material Desc:	Not reported
Unregulated Tank Registration Date:	Not reported
Compartmental Tank Flag:	Not reported
Heating Product Flag:	Not reported
Haz Waste Generator Id:	Not reported
Product Replaced Date:	Not reported
Sludge Disposal Facility:	Not reported
Comments:	Not reported
Staff Id Who Did The Last Update:	RSUCHAN
In Compliance:	Not reported
Facility Addr 2:	Not reported

TANK ACTION:

MPCA Tank Number:	Not reported
Above Or Underground:	Not reported
Tank Action ID:	Not reported
Contractor Number:	Not reported
Supervisor Number:	Not reported
Tank Action:	Not reported
Action Date:	Not reported
Action Date Unknown:	Not reported
Corrosion Expert Name:	Not reported

WILINSKY SALVAGE YARDS (Continued) **S106548026**

Lab Flag:	Not reported
Date Added:	Not reported
Date Last Updated:	Not reported
Staff Id Who Did The Last Update:	Not reported

TANK COMPARTMENT:

MPCA Tank Number:	Not reported
Above Or Underground:	Not reported
Compartment Number:	Not reported
Tank Stored Product Code:	Not reported
Tank Stored Product Desc:	Not reported
Compartment Cap:	Not reported
Heating:	Not reported
Other Desc:	Not reported
Date Added:	Not reported
Date Last Updated:	Not reported
Staff Id Who Did The Last Update:	Not reported

INSTALL REMOVE:

MPCA Tank Number:	Not reported
Number of Dispensers:	Not reported
Tank Construction Material Code:	Not reported
Piping Material:	Not reported
Piping Material Desc:	Not reported
Total Tank Capacity Quantity:	Not reported
Staff Id Who Did The Last Update:	Not reported
INSREM Product:	Not reported
INSREM Product Description:	Not reported
INSREM Action ID:	Not reported
INSREM Action:	Not reported
Action Completed Date:	Not reported
Date Added:	Not reported
Date Last Updated:	Not reported

TANK:

MPCA Tank Number:	3
Tank Registration Date:	1/31/2007 0:00
Tank Dual Use:	N
Tank Storage Capacity:	2000
Tank Status:	Active
Tank Stored Product:	Diesel
Tank Construction Material:	Doublewall Metal
Tank Cathodic Protection:	Draining ConcretePad
Piping Cathodic Protection:	Not reported
Piping Material:	Steel/Iron
Second Contain Tank:	Doublewall Tank
Second Contain Pipe:	Not reported
Tank Dispenser:	Not reported
Above/Under Ground:	Above Ground
Serial Number:	Not reported
Date Added:	3/15/2007 16:02
Date Last Updated:	9/24/2008 14:13
AST Base Material:	Concrete Slab
Piping Material Desc:	Not reported
Unregulated Tank Registration Date:	Not reported
Compartmental Tank Flag:	Not reported

WILINSKY SALVAGE YARDS (Continued) **S106548026**

Heating Product Flag:	Not reported
Haz Waste Generator Id:	Not reported
Product Replaced Date:	Not reported
Sludge Disposal Facility:	Not reported
Comments:	Not reported
Staff Id Who Did The Last Update:	RSUCHAN
In Compliance:	Not reported
Facility Addr 2:	Not reported

TANK ACTION:

MPCA Tank Number:	Not reported
Above Or Underground:	Not reported
Tank Action ID:	Not reported
Contractor Number:	Not reported
Supervisor Number:	Not reported
Tank Action:	Not reported
Action Date:	Not reported
Action Date Unknown:	Not reported
Corrosion Expert Name:	Not reported
Lab Flag:	Not reported
Date Added:	Not reported
Date Last Updated:	Not reported
Staff Id Who Did The Last Update:	Not reported

TANK COMPARTMENT:

MPCA Tank Number:	Not reported
Above Or Underground:	Not reported
Compartment Number:	Not reported
Tank Stored Product Code:	Not reported
Tank Stored Product Desc:	Not reported
Compartment Cap:	Not reported
Heating:	Not reported
Other Desc:	Not reported
Date Added:	Not reported
Date Last Updated:	Not reported
Staff Id Who Did The Last Update:	Not reported

INSTALL REMOVE:

MPCA Tank Number:	Not reported
Number of Dispensers:	Not reported
Tank Construction Material Code:	Not reported
Piping Material:	Not reported
Piping Material Desc:	Not reported
Total Tank Capacity Quantity:	Not reported
Staff Id Who Did The Last Update:	Not reported
INSREM Product:	Not reported
INSREM Product Description:	Not reported
INSREM Action ID:	Not reported
INSREM Action:	Not reported
Action Completed Date:	Not reported
Date Added:	Not reported
Date Last Updated:	Not reported

TANK:

MPCA Tank Number:	4
Tank Registration Date:	1/31/2007 0:00

WILINSKY SALVAGE YARDS (Continued) **S106548026**

Tank Dual Use:	N
Tank Storage Capacity:	3000
Tank Status:	Active
Tank Stored Product:	Diesel
Tank Construction Material:	Doublewall Metal
Tank Cathodic Protection:	Draining ConcretePad
Piping Cathodic Protection:	Not reported
Piping Material:	Steel/Iron
Second Contain Tank:	Doublewall Tank
Second Contain Pipe:	None
Tank Dispenser:	Not reported
Above/Under Ground:	Above Ground
Serial Number:	Not reported
Date Added:	3/29/2007 10:37
Date Last Updated:	9/24/2008 14:13
AST Base Material:	Concrete Slab
Piping Material Desc:	Not reported
Unregulated Tank Registration Date:	Not reported
Compartmental Tank Flag:	Not reported
Heating Product Flag:	Not reported
Haz Waste Generator Id:	Not reported
Product Replaced Date:	Not reported
Sludge Disposal Facility:	Not reported
Comments:	Not reported
Staff Id Who Did The Last Update:	RSUCHAN
In Compliance:	Not reported
Facility Addr 2:	Not reported

TANK ACTION:

MPCA Tank Number:	Not reported
Above Or Underground:	Not reported
Tank Action ID:	Not reported
Contractor Number:	Not reported
Supervisor Number:	Not reported
Tank Action:	Not reported
Action Date:	Not reported
Action Date Unknown:	Not reported
Corrosion Expert Name:	Not reported
Lab Flag:	Not reported
Date Added:	Not reported
Date Last Updated:	Not reported
Staff Id Who Did The Last Update:	Not reported

TANK COMPARTMENT:

MPCA Tank Number:	Not reported
Above Or Underground:	Not reported
Compartment Number:	Not reported
Tank Stored Product Code:	Not reported
Tank Stored Product Desc:	Not reported
Compartment Cap:	Not reported
Heating:	Not reported
Other Desc:	Not reported
Date Added:	Not reported
Date Last Updated:	Not reported
Staff Id Who Did The Last Update:	Not reported

WILINSKY SALVAGE YARDS (Continued) **S106548026**

INSTALL REMOVE:

MPCA Tank Number:	Not reported
Number of Dispensers:	Not reported
Tank Construction Material Code:	Not reported
Piping Material:	Not reported
Piping Material Desc:	Not reported
Total Tank Capacity Quantity:	Not reported
Staff Id Who Did The Last Update:	Not reported
INSREM Product:	Not reported
INSREM Product Description:	Not reported
INSREM Action ID:	Not reported
INSREM Action:	Not reported
Action Completed Date:	Not reported
Date Added:	Not reported
Date Last Updated:	Not reported

TANK:

MPCA Tank Number:	5
Tank Registration Date:	1/31/2007 0:00
Tank Dual Use:	N
Tank Storage Capacity:	3000
Tank Status:	Active
Tank Stored Product:	Diesel
Tank Construction Material:	Doublewall Metal
Tank Cathodic Protection:	Draining ConcretePad
Piping Cathodic Protection:	Not reported
Piping Material:	Steel/Iron
Second Contain Tank:	Doublewall Tank
Second Contain Pipe:	Not reported
Tank Dispenser:	Not reported
Above/Under Ground:	Above Ground
Serial Number:	Not reported
Date Added:	3/29/2007 10:44
Date Last Updated:	9/24/2008 14:13
AST Base Material:	Concrete Slab
Piping Material Desc:	Not reported
Unregulated Tank Registration Date:	Not reported
Compartmental Tank Flag:	Not reported
Heating Product Flag:	Not reported
Haz Waste Generator Id:	Not reported
Product Replaced Date:	Not reported
Sludge Disposal Facility:	Not reported
Comments:	Not reported
Staff Id Who Did The Last Update:	RSUCHAN
In Compliance:	Not reported
Facility Addr 2:	Not reported

TANK ACTION:

MPCA Tank Number:	Not reported
Above Or Underground:	Not reported
Tank Action ID:	Not reported
Contractor Number:	Not reported
Supervisor Number:	Not reported
Tank Action:	Not reported
Action Date:	Not reported
Action Date Unknown:	Not reported
Corrosion Expert Name:	Not reported

WILINSKY SALVAGE YARDS (Continued) **S106548026**

Lab Flag:	Not reported
Date Added:	Not reported
Date Last Updated:	Not reported
Staff Id Who Did The Last Update:	Not reported

TANK COMPARTMENT:

MPCA Tank Number:	Not reported
Above Or Underground:	Not reported
Compartment Number:	Not reported
Tank Stored Product Code:	Not reported
Tank Stored Product Desc:	Not reported
Compartment Cap:	Not reported
Heating:	Not reported
Other Desc:	Not reported
Date Added:	Not reported
Date Last Updated:	Not reported
Staff Id Who Did The Last Update:	Not reported

INSTALL REMOVE:

MPCA Tank Number:	Not reported
Number of Dispensers:	Not reported
Tank Construction Material Code:	Not reported
Piping Material:	Not reported
Piping Material Desc:	Not reported
Total Tank Capacity Quantity:	Not reported
Staff Id Who Did The Last Update:	Not reported
INSREM Product:	Not reported
INSREM Product Description:	Not reported
INSREM Action ID:	Not reported
INSREM Action:	Not reported
Action Completed Date:	Not reported
Date Added:	Not reported
Date Last Updated:	Not reported

TANK:

MPCA Tank Number:	6
Tank Registration Date:	1/31/2007 0:00
Tank Dual Use:	N
Tank Storage Capacity:	3000
Tank Status:	Active
Tank Stored Product:	Diesel
Tank Construction Material:	Doublewall Metal
Tank Cathodic Protection:	Draining ConcretePad
Piping Cathodic Protection:	None
Piping Material:	Steel/Iron
Second Contain Tank:	Doublewall Tank
Second Contain Pipe:	Not reported
Tank Dispenser:	Not reported
Above/Under Ground:	Above Ground
Serial Number:	Not reported
Date Added:	3/29/2007 10:50
Date Last Updated:	9/24/2008 14:13
AST Base Material:	Concrete Slab
Piping Material Desc:	Not reported
Unregulated Tank Registration Date:	Not reported
Compartmental Tank Flag:	Not reported

WILINSKY SALVAGE YARDS (Continued) **S106548026**

Heating Product Flag:	Not reported
Haz Waste Generator Id:	Not reported
Product Replaced Date:	Not reported
Sludge Disposal Facility:	Not reported
Comments:	Not reported
Staff Id Who Did The Last Update:	RSUCHAN
In Compliance:	Not reported
Facility Addr 2:	Not reported

TANK ACTION:

MPCA Tank Number:	Not reported
Above Or Underground:	Not reported
Tank Action ID:	Not reported
Contractor Number:	Not reported
Supervisor Number:	Not reported
Tank Action:	Not reported
Action Date:	Not reported
Action Date Unknown:	Not reported
Corrosion Expert Name:	Not reported
Lab Flag:	Not reported
Date Added:	Not reported
Date Last Updated:	Not reported
Staff Id Who Did The Last Update:	Not reported

TANK COMPARTMENT:

MPCA Tank Number:	Not reported
Above Or Underground:	Not reported
Compartment Number:	Not reported
Tank Stored Product Code:	Not reported
Tank Stored Product Desc:	Not reported
Compartment Cap:	Not reported
Heating:	Not reported
Other Desc:	Not reported
Date Added:	Not reported
Date Last Updated:	Not reported
Staff Id Who Did The Last Update:	Not reported

INSTALL REMOVE:

MPCA Tank Number:	Not reported
Number of Dispensers:	Not reported
Tank Construction Material Code:	Not reported
Piping Material:	Not reported
Piping Material Desc:	Not reported
Total Tank Capacity Quantity:	Not reported
Staff Id Who Did The Last Update:	Not reported
INSREM Product:	Not reported
INSREM Product Description:	Not reported
INSREM Action ID:	Not reported
INSREM Action:	Not reported
Action Completed Date:	Not reported
Date Added:	Not reported
Date Last Updated:	Not reported

TABSITE:

Program Interest Id:	418355
Above Or Underground:	Above Ground

WILINSKY SALVAGE YARDS (Continued) **S106548026**

Facility Code:	39
Indian Reservation:	Not reported
UST Registration Date:	Not reported
AST Registration Date:	01/31/2007 00:00:00
Date Added:	03/15/2007 15:54:01
Date Last Updated:	03/15/2007 15:54:01
Staff Id Who Did The Last Update:	JHENRY
Max Monthly Gallons:	Not reported
Vapor Recovery Installed:	Not reported
Vapor Notify Required:	Not reported

LATLONG:

Program Id:	418355
Latlong ID:	72384
Latitude Degrees:	44
Latitude Minutes:	59
Latitude Seconds:	27.61
Longitude Degrees:	-93
Longitude Minutes:	16
Longitude Seconds:	50.74
Collection Date:	03/20/2002 00:00:00
Latlong Description:	Site along road used for address match
TMSP Added:	07/01/2002 13:29:25
Date Last Updated:	07/14/2004 22:03:05
Staff Id Last Updated:	BOMAN
Coord Source Type:	2
Org Name Source:	MPCA

Click this hyperlink while viewing on your computer to access additional MN AST: detail in the EDR Site Report.

BB349 **RIVERVIEW SUPPER CLUB** **MN LS** **S105271726**
NNW **2313 WEST RIVER ROAD** **VIC** **N/A**
1/4-1/2 **MINNEAPOLIS, MN 55411** **INST CONTROL**
0.469 mi. **SRS**
2477 ft. **Site 4 of 6 in cluster BB**

Relative:
Higher

Actual:
813 ft.

MN LS:

Link ID:	5629
EPA ID:	Not reported
MPCA ID:	VP15470
Method:	M1
CERCLIS:	No
National Priorities List:	No
PLP:	No
Voluntary Cleanup & Investigation:	Yes
RCRA Treatment Storage & Disposal:	No
RCRA Generator:	No
Solid Waste Permit:	No
Dumps:	No
No Further Remedial Action Planned:	No
Delisted From PLP By MPCA:	No
LCP:	No
Brownfield:	No
Entity Type:	VIC

RIVERVIEW SUPPER CLUB (Continued) **S105271726**

MN Voluntary Investigation Cleanup Program:

Facility ID:	VP15470
Facility Type:	Other
Facility Address 2:	Not reported
Core Program Interest Id:	337031
Link Id:	5629
Active:	False
Pay Complete:	False
MPCA Region:	Metro
Size Acres:	5.3
HRS Score:	Not reported
Enforcement Lead Agency:	MPCA
Federal Defferal Plot:	False
Emergency:	False
Site Classification:	False
RD/RA:	False
RL/FS:	False
Fund financed:	False
Npl:	False
Plp:	False
District:	Metro
Program Reffered from:	Not reported
Program Interest:	VIC
Physical Location:	none
Natural Source damage:	False
Clean up Cost:	Not reported
Indian Reservation:	False
Reservation Name:	Not reported
MPCA Owned Wells at site:	False
Created By:	Pjensen
Date Created:	1/29/2002
Date Last Updated:	8/16/2007
Federal Facility:	False
Primary Funding Source:	Not reported
EPA Id:	Not reported
MPCA Id:	Not reported
Alpha Sort:	Not reported
Legal Distt:	58B
Congressional Dist:	5
Scale Of Map Used Pls Loc Data:	A
Township:	29
Range:	24
Range East West:	w
Section:	15
Pls Qtr Section (160 Acres):	Not reported
Pls Qtr Qtr Section (40 Acres):	Not reported
Pls Qtr-Qtr-Qtr Section (10 Acres):	Not reported
Pls Qtr-Qtr-Qtr-Qtr Section (2.5 Acres):	Not reported
Quad:	Not reported
NAD Number:	83
Desc Of UTM Coord Pt:	Not reported
UTM Coord Pt Data Source:	Not reported
Org Providing The UTM Coord Point Data:	Not reported
Method For Loc Public Land Survey:	M
Method Of Utm Coord Pt Data Collection:	Not reported
Date Of Utm Coord Pt Data Collection:	Not reported
COL Date Qual:	Not reported

RIVERVIEW SUPPER CLUB (Continued) **S105271726**

Map Scale:	Not reported
Verification Method:	Not reported
horizref:	Not reported
Utm Source:	U
Utm Method:	M1
Utm Scale:	A
Utm Accuracy:	U
Utm East:	478173.97
Utm North:	4983222.5
Utm Zone:	15
Basin Code:	2
Major Watershed:	20
Major Watershed:	Not reported
Method For Loc Public Land Survey:	Not reported
Scale Of Map Used Pls Loc Data:	Not reported
Township 2:	Not reported
Range 2:	Not reported
Range East West:	Not reported
Section 2:	Not reported
Pls Qtr Section (160 Acres) 2:	Not reported
Pls Qtr Qtr Section (40 Acres)2:	Not reported
Pls Qtr Qtr Qtr Section (10 Acres)2:	Not reported
Pls Qtr Qtr Qtr Qtr Section (2.5 Acres) 2:	Not reported
Quad 2:	Not reported
File Location:	Archival Storage
GIS Application GIS:	False
Notes:	File archived
Contact Type:	Staff TA (Technical Analyst)
Company Name:	MPCA
Contact Address:	520 Lafayette Rd.
Contact Address 2:	Not reported
Contact City,St,Zip:	St. Paul, MN 551554194
Contact Province:	Not reported
Contact Country:	Not reported
Contact Postal code:	Not reported
Contact Phone:	651-297-8279
Contact Phone Ext:	Not reported
Contact Fax:	651-296-9707
Contact E-mail:	mike.connolly@pca.state.mn.us
Contact Cell Phone:	Not reported
Contact Information Last Updated:	1/30/2002
Misc Contact Info:	Not reported
Receive Invoice:	F
Staff Id Num:	3219

Contact Type:	Legal Counsel
Company Name:	Faegre & Benson LLP
Contact Address:	2200 Wells Fargo Center
Contact Address 2:	90 South 7th Street
Contact City,St,Zip:	Minneapolis, MN 554023901
Contact Province:	Not reported
Contact Country:	Not reported
Contact Postal code:	Not reported
Contact Phone:	6127667000
Contact Phone Ext:	Not reported
Contact Fax:	6127661600
Contact E-mail:	Not reported

RIVERVIEW SUPPER CLUB (Continued) **S105271726**

Contact Cell Phone: Not reported
Contact Information Last Updated: 1/30/2002
Misc Contact Info: Not reported
Receive Invoice: F
Staff Id Num: Not reported

Contact Type: Voluntary Party
Company Name: JADT Development Group LLC
Contact Address: 4175 West Broadway Avenue
Contact Address 2: Not reported
Contact City,St,Zip: Robbinsdale, MN 55422
Contact Province: Not reported
Contact Country: Not reported
Contact Postal code: Not reported
Contact Phone: 7635920911
Contact Phone Ext: Not reported
Contact Fax: 7635920917
Contact E-mail: Tbaylor@qwest.net
Contact Cell Phone: Not reported
Contact Information Last Updated: 1/30/2002
Misc Contact Info: Not reported
Receive Invoice: T
Staff Id Num: Not reported

Contact Type: Consultant
Company Name: American Engineering & Testing
Contact Address: 550 Cleveland Avenue North
Contact Address 2: Not reported
Contact City,St,Zip: St. Paul, MN 55114
Contact Province: Not reported
Contact Country: Not reported
Contact Postal code: Not reported
Contact Phone: 6516599001
Contact Phone Ext: Not reported
Contact Fax: 6516591379
Contact E-mail: Not reported
Contact Cell Phone: Not reported
Contact Information Last Updated: 1/30/2002
Misc Contact Info: Not reported
Receive Invoice: F
Staff Id Num: Not reported

Contact Type: Staff PL/PM (Project Leader/Project Manager)s
Company Name: MPCA
Contact Address: 520 Lafayette Rd
Contact Address 2: Not reported
Contact City,St,Zip: St. Paul, MN 551554194
Contact Province: Not reported
Contact Country: Not reported
Contact Postal code: Not reported
Contact Phone: 6512967744
Contact Phone Ext: Not reported
Contact Fax: Not reported
Contact E-mail: Not reported
Contact Cell Phone: Not reported
Contact Information Last Updated: 1/30/2002
Misc Contact Info: Not reported

RIVERVIEW SUPPER CLUB (Continued) **S105271726**

Receive Invoice: F
Staff Id Num: 3289

Contact Type: Owner
Company Name: Cozy Lounge Inc.
Contact Address: 2313 West River Road
Contact Address 2: Not reported
Contact City,St,Zip: Minneapolis, MN 55411
Contact Province: Not reported
Contact Country: Not reported
Contact Postal code: Not reported
Contact Phone: 6125217676
Contact Phone Ext: Not reported
Contact Fax: Not reported
Contact E-mail: Not reported
Contact Cell Phone: Not reported
Contact Information Last Updated: 1/30/2002
Misc Contact Info: Not reported
Receive Invoice: F
Staff Id Num: Not reported

Contaminant Id: 00-00-0
Contaminated Media: Ground Water
Req Cleanup Concluded: Not reported
Cleanup Lvl Measure Units: Not reported
Basis For Req Cleanup Lvl: Not reported
Max Residual Contamination: Not reported
Date Info Last Updated: 10/9/2003

Contaminant Id: Lead
Contaminated Media: Soil
Req Cleanup Concluded: 400
Cleanup Lvl Measure Units: mg/Kg
Basis For Req Cleanup Lvl: SRV (Soil Reference Value)
Max Residual Contamination: 723
Date Info Last Updated: 7/26/2006

Contaminant Id: Diesel Range Organics
Contaminated Media: Ground Water
Req Cleanup Concluded: Not reported
Cleanup Lvl Measure Units: ug/L
Basis For Req Cleanup Lvl: Not reported
Max Residual Contamination: 670
Date Info Last Updated: 7/26/2006

Contaminant Id: Arsenic
Contaminated Media: Soil
Req Cleanup Concluded: 10
Cleanup Lvl Measure Units: mg/Kg
Basis For Req Cleanup Lvl: SRV (Soil Reference Value)
Max Residual Contamination: 8.8800001
Date Info Last Updated: 7/26/2006

Facid: VP15470
Event: 114
Additional Information: response to proposed RAP
Start Date: Not reported

RIVERVIEW SUPPER CLUB (Continued) **S105271726**

End Date: 10/11/2002
Planned Start Date: Not reported
Planned End Date: Not reported
Date Info Last Updated: 10/14/2002
Record Number: 15415

Facid: VP15470
Event: 156
Additional Information: for Phase II of project (former Midwest Paint area)
Start Date: Not reported
End Date: 11/1/2004
Planned Start Date: Not reported
Planned End Date: Not reported
Date Info Last Updated: 12/17/2004
Record Number: 22766

Facid: VP15470
Event: 160
Additional Information: approve work plan
Start Date: Not reported
End Date: 6/18/2002
Planned Start Date: Not reported
Planned End Date: Not reported
Date Info Last Updated: 6/19/2002
Record Number: 14168

Facid: VP15470
Event: 214
Additional Information: Declaration of Restrictions and Covenants
Start Date: 3/17/2004
End Date: 6/1/2004
Planned Start Date: Not reported
Planned End Date: Not reported
Date Info Last Updated: Not reported
Record Number: 18645

Facid: VP15470
Event: Remedial Action
Additional Information: vapor barrier and venting system installation
Start Date: 7/1/2003
End Date: 12/31/2003
Planned Start Date: Not reported
Planned End Date: Not reported
Date Info Last Updated: 3/3/2004
Record Number: 18232

Facid: VP15470
Event: VIC Program Participation Dates (Start/End)
Additional Information: None Entered
Start Date: 1/29/2002
End Date: 11/1/2004
Planned Start Date: Not reported
Planned End Date: Not reported
Date Info Last Updated: 1/30/2002
Record Number: 13022

Facid: VP15470

RIVERVIEW SUPPER CLUB (Continued) **S105271726**

Event:	No Association Determination Issued
Additional Information:	additional parties
Start Date:	Not reported
End Date:	7/17/2002
Planned Start Date:	Not reported
Planned End Date:	Not reported
Date Info Last Updated:	7/22/2002
Record Number:	14500

Facid:	VP15470
Event:	No Association Determination Issued
Additional Information:	lender
Start Date:	Not reported
End Date:	3/29/2002
Planned Start Date:	Not reported
Planned End Date:	Not reported
Date Info Last Updated:	3/24/2005
Record Number:	23223

Facid:	VP15470
Event:	No Association Determination Issued
Additional Information:	for purchase only
Start Date:	Not reported
End Date:	3/7/2002
Planned Start Date:	Not reported
Planned End Date:	Not reported
Date Info Last Updated:	3/13/2002
Record Number:	13432

Facid:	VP15470
GW Recepts Prot by Rem Actn:	Not reported
Ecological receptors present:	False
Type of ecological receptors:	Not reported
Acres of contaminated soil:	Not reported
Volume of contaminated soil:	Not reported
Acres of surface water impacted:	Not reported
Acres of wetland impacted:	Not reported
Acres of sediment impacted:	Not reported
GW Plume Area Acres:	Not reported
Cleanup Conducted:	False
Acres of Contam Soil remediate:	Not reported
Volume of Soil Cleaned:	Not reported
# Municipal wells contamd:	Not reported
# Dom wells contam:	Not reported
# People Impct SW intake contam:	Not reported
# Drums Revolved from site:	Not reported
Yr Soil Remediated:	Not reported
Acres of Soil w/ Restrict Access:	Not reported
Yr IC remedy complete:	Not reported
Yr GW remedy completed:	Not reported
Year GWIC completed:	Not reported
Acres of wetland of sediment remediated:	Not reported
Public financing:	False
Assurance help:	True
Land use Classfn At Site:	Residential
Land use Vicinity Of Site:	Commercial
Deed notif Present On Site:	False

RIVERVIEW SUPPER CLUB (Continued) **S105271726**

Restrictive Covenant Present: True
Restrictions: Declaration of Restriction and Covenants, recorded 3/31/04 Doc. No 8322345
GW Pump and Treat Used at site: False
Quaternary Perched: False
Quaternary Water Table: False
Quaternary Confined: False
Cretaceous: False
Plattville: False
St. peter: False
Prairie Duchien: False
Jordan: False
Ironton/Galesville: False
Mt Simon Hinckley: False
Precambrian Undefferentiated: False
Other/Unknown Aquifier: False
Date Info Last Updated: 12/17/2004
Inst Control Info Updated: 6/2/2004
Inst Control Filed Location: Hennepin County
SW Classification (Primary): Not reported
SW Classification (Secondary): Not reported
Miscellaneous: Not reported
SW Comments: Not reported

MN INSTITUTIONAL CONTROL:
Facility ID: VP15470
SEC Address: Not reported
Core Program Interest Id: 337031
Link Id: 5629
Facility Type: Other
Active: False
Pay Complete: False
MPCA Region: Metro
Size Acres: 5.3
HRS Score: Not reported
Enforcement Lead Agency: MPCA
Federal Defferal Plot: False
Emergency: False
Site Classification: False
RD/RA: False
RL/FS: False
Fund financed: False
Npl: False
Plp: False
District: Metro
Program Reffered from: Not reported
Program Interest: VIC
Physical Location: none
Natural Source damage: False
Clean up Cost: Not reported
Indian Reservation: False
Reserve Name: Not reported
MPCA Owned Wells at site: False
Created By: Pjensen
Date Created: 1/29/2002
Date Last Updated: 8/16/2007

RIVERVIEW SUPPER CLUB (Continued) **S105271726**

Federal Facility:	False
Primary Funding Source:	Not reported
EPA Id:	Not reported
MPCA Id:	Not reported
Alpha Sort:	Not reported
Legal Distt:	58B
Congressional Distt:	5
Public Land Survey Method:	M
Map Scale For PLS Locational Data:	A
Township 2:	29
Range:	24
PLS Township Suffix:	w
section:	15
PLS Qtr Section (160 Acres):	Not reported
PLS Qtr-Qtr Section (40 Acres):	Not reported
Pls Qtr-Qtr-Qtr Section (10 Acres):	Not reported
Pls Qtr-Qtr-Qtr-Qtr Secion (2.5 Acres):	Not reported
Quad:	Not reported
NAD Number:	83
Desc Of UTM Coord Pt:	Not reported
UTM Coord Pt Data Source:	Not reported
Org Providing UTM Coord Point Data:	Not reported
mpcapgmac:	Not reported
Utm Coord Pt Data Collection Method:	Not reported
Date Of Utm Coord Pt Data Collection:	Not reported
COL Date Qual:	Not reported
Map Scale:	Not reported
verifmeth:	Not reported
horizref:	Not reported
Utm Source:	U
Utm Method:	M1
Utm Scale:	A
Utm Accuracy:	U
Utm East:	478173.97
Utm North:	4983222.5
Utm Zone:	15
Basin Code:	2
Major Watershed:	20
Minor Watershed:	Not reported
Public Land Survey Method 2:	Not reported
Map Scale For PLS Locational Data 2:	Not reported
Township 2:	Not reported
Range 2:	Not reported
PLS Township Suffix 2:	Not reported
Section 2:	Not reported
PLS Qtr Section (160 Acres) 2:	Not reported
PLS Qtr-Qtr Section (40 Acres) 2:	Not reported
PLS Qtr-Qtr Section (10 Acres) 2:	Not reported
PLS Qtr-Qtr Section (2.5 Acres) 2:	Not reported
Quad 2:	Not reported
File Location:	Archival Storage
VIC Application GIS:	False
Notes:	File archived
Contact Type:	Staff TA (Technical Analyst)
Company Name:	MPCA
Contact Address:	520 Lafayette Rd.
Contact Address 2:	Not reported

RIVERVIEW SUPPER CLUB (Continued) **S105271726**

Contact City,St,Zip:	St. Paul, MN 551554194
Contact Province:	Not reported
Contact Country:	Not reported
Contact Postal code:	Not reported
Contact Phone:	651-297-8279
Contact Phone Ext:	Not reported
Contact Fax:	651-296-9707
Contact E-mail:	mike.connolly@pca.state.mn.us
Contact Cell Phone:	Not reported
Contact Information Last Updated:	1/30/2002
Misc Contact Info:	Not reported
Receive Invoice:	F
Staff Id Num:	3219

Contact Type:	Legal Counsel
Company Name:	Faegre & Benson LLP
Contact Address:	2200 Wells Fargo Center
Contact Address 2:	90 South 7th Street
Contact City,St,Zip:	Minneapolis, MN 554023901
Contact Province:	Not reported
Contact Country:	Not reported
Contact Postal code:	Not reported
Contact Phone:	6127667000
Contact Phone Ext:	Not reported
Contact Fax:	6127661600
Contact E-mail:	Not reported
Contact Cell Phone:	Not reported
Contact Information Last Updated:	1/30/2002
Misc Contact Info:	Not reported
Receive Invoice:	F
Staff Id Num:	Not reported

Contact Type:	Voluntary Party
Company Name:	JADT Development Group LLC
Contact Address:	4175 West Broadway Avenue
Contact Address 2:	Not reported
Contact City,St,Zip:	Robbinsdale, MN 55422
Contact Province:	Not reported
Contact Country:	Not reported
Contact Postal code:	Not reported
Contact Phone:	7635920911
Contact Phone Ext:	Not reported
Contact Fax:	7635920917
Contact E-mail:	Tbaylor@qwest.net
Contact Cell Phone:	Not reported
Contact Information Last Updated:	1/30/2002
Misc Contact Info:	Not reported
Receive Invoice:	T
Staff Id Num:	Not reported

Contact Type:	Consultant
Company Name:	American Engineering & Testing
Contact Address:	550 Cleveland Avenue North
Contact Address 2:	Not reported
Contact City,St,Zip:	St. Paul, MN 55114
Contact Province:	Not reported
Contact Country:	Not reported

RIVERVIEW SUPPER CLUB (Continued) **S105271726**

Contact Postal code:	Not reported
Contact Phone:	6516599001
Contact Phone Ext:	Not reported
Contact Fax:	6516591379
Contact E-mail:	Not reported
Contact Cell Phone:	Not reported
Contact Information Last Updated:	1/30/2002
Misc Contact Info:	Not reported
Receive Invoice:	F
Staff Id Num:	Not reported

Contact Type:	Staff PL/PM (Project Leader/Project Manager)s
Company Name:	MPCA
Contact Address:	520 Lafayette Rd
Contact Address 2:	Not reported
Contact City,St,Zip:	St. Paul, MN 551554194
Contact Province:	Not reported
Contact Country:	Not reported
Contact Postal code:	Not reported
Contact Phone:	6512967744
Contact Phone Ext:	Not reported
Contact Fax:	Not reported
Contact E-mail:	Not reported
Contact Cell Phone:	Not reported
Contact Information Last Updated:	1/30/2002
Misc Contact Info:	Not reported
Receive Invoice:	F
Staff Id Num:	3289

Contact Type:	Owner
Company Name:	Cozy Lounge Inc.
Contact Address:	2313 West River Road
Contact Address 2:	Not reported
Contact City,St,Zip:	Minneapolis, MN 55411
Contact Province:	Not reported
Contact Country:	Not reported
Contact Postal code:	Not reported
Contact Phone:	6125217676
Contact Phone Ext:	Not reported
Contact Fax:	Not reported
Contact E-mail:	Not reported
Contact Cell Phone:	Not reported
Contact Information Last Updated:	1/30/2002
Misc Contact Info:	Not reported
Receive Invoice:	F
Staff Id Num:	Not reported

Contaminant Id:	00-00-0
Contaminated Media:	Ground Water
Req Cleanup Concluded:	Not reported
Cleanup Lvl Measure Units:	Not reported
Basis For Req Cleanup Lvl:	Not reported
Max Residual Contamination:	Not reported
Date Info Last Updated:	10/9/2003

Contaminant Id:	Lead
Contaminated Media:	Soil

RIVERVIEW SUPPER CLUB (Continued) **S105271726**

Req Cleanup Concluded:	400
Cleanup Lvl Measure Units:	mg/Kg
Basis For Req Cleanup Lvl:	SRV (Soil Reference Value)
Max Residual Contamination:	723
Date Info Last Updated:	7/26/2006

Contaminant Id:	Diesel Range Organics
Contaminated Media:	Ground Water
Req Cleanup Concluded:	Not reported
Cleanup Lvl Measure Units:	ug/L
Basis For Req Cleanup Lvl:	Not reported
Max Residual Contamination:	670
Date Info Last Updated:	7/26/2006

Contaminant Id:	Arsenic
Contaminated Media:	Soil
Req Cleanup Concluded:	10
Cleanup Lvl Measure Units:	mg/Kg
Basis For Req Cleanup Lvl:	SRV (Soil Reference Value)
Max Residual Contamination:	8.8800001
Date Info Last Updated:	7/26/2006

Facid:	VP15470
Event:	114
Additional Information:	response to proposed RAP
Start Date:	Not reported
End Date:	10/11/2002
Planned Start Date:	Not reported
Planned End Date:	Not reported
Date Info Last Updated:	10/14/2002
Record Number:	15415

Facid:	VP15470
Event:	156
Additional Information:	for Phase II of project (former Midwest Paint area)
Start Date:	Not reported
End Date:	11/1/2004
Planned Start Date:	Not reported
Planned End Date:	Not reported
Date Info Last Updated:	12/17/2004
Record Number:	22766

Facid:	VP15470
Event:	160
Additional Information:	approve work plan
Start Date:	Not reported
End Date:	6/18/2002
Planned Start Date:	Not reported
Planned End Date:	Not reported
Date Info Last Updated:	6/19/2002
Record Number:	14168

Facid:	VP15470
Event:	214
Additional Information:	Declaration of Restrictions and Covenants
Start Date:	3/17/2004
End Date:	6/1/2004

RIVERVIEW SUPPER CLUB (Continued) **S105271726**

Planned Start Date: Not reported
Planned End Date: Not reported
Date Info Last Updated: Not reported
Record Number: 18645

Facid: VP15470
Event: Remedial Action
Additional Information: vapor barrier and venting system installation
Start Date: 7/1/2003
End Date: 12/31/2003
Planned Start Date: Not reported
Planned End Date: Not reported
Date Info Last Updated: 3/3/2004
Record Number: 18232

Facid: VP15470
Event: VIC Program Participation Dates (Start/End)
Additional Information: None Entered
Start Date: 1/29/2002
End Date: 11/1/2004
Planned Start Date: Not reported
Planned End Date: Not reported
Date Info Last Updated: 1/30/2002
Record Number: 13022

Facid: VP15470
Event: No Association Determination Issued
Additional Information: additional parties
Start Date: Not reported
End Date: 7/17/2002
Planned Start Date: Not reported
Planned End Date: Not reported
Date Info Last Updated: 7/22/2002
Record Number: 14500

Facid: VP15470
Event: No Association Determination Issued
Additional Information: lender
Start Date: Not reported
End Date: 3/29/2002
Planned Start Date: Not reported
Planned End Date: Not reported
Date Info Last Updated: 3/24/2005
Record Number: 23223

Facid: VP15470
Event: No Association Determination Issued
Additional Information: for purchase only
Start Date: Not reported
End Date: 3/7/2002
Planned Start Date: Not reported
Planned End Date: Not reported
Date Info Last Updated: 3/13/2002
Record Number: 13432

Facid: VP15470
GW Recepts Prot by Rem Actn: Not reported

RIVERVIEW SUPPER CLUB (Continued) **S105271726**

Ecological receptors present:	False
Type of ecological receptors:	Not reported
Acres of contaminated soil:	Not reported
Volume of contaminated soil:	Not reported
Acres of surface water impacted:	Not reported
Acres of wetland impacted:	Not reported
Acres of sediment impacted:	Not reported
GW Plume Area Acres:	Not reported
Cleanup Conducted:	False
Acres of Contam Soil remediate:	Not reported
Volume of Soil Cleaned:	Not reported
# Municipal wells contamd:	Not reported
# Dom wells contam:	Not reported
# People Impct SW intake contam:	Not reported
# Drums Revolved from site:	Not reported
Yr Soil Remediated:	Not reported
Acres of Soil w/ Restrict Access:	Not reported
Yr IC remedy complete:	Not reported
Yr GW remedy completed:	Not reported
Year GWIC completed:	Not reported
Acres of wetland of sediment remediated:	Not reported
Public financing:	False
Assurance help:	True
Land use Classfn At Site:	Residential
Land use Vicinity Of Site:	Commercial
Deed notif Present On Site:	False
Restrictive Covenant Present:	True
Restrictions:	Declaration of Restriction and Covenants, recorded 3/31/04 Doc. No 8322345
GW Pump and Treat Used at site:	False
Quaternary Perched:	False
Quaternary Water Table:	False
Quaternary Confined:	False
Cretaceous:	False
Plattville:	False
St. peter:	False
Prairie Duchien:	False
Jordan:	False
Ironton/Galesville:	False
Mt Simon Hinckley:	False
Precambrian Undefferentiated:	False
Other/Unknown Aquifier:	False
Date Info Last Updated:	12/17/2004
Inst Control Info Updated:	6/2/2004
Inst Control Filed Location:	Hennepin County
SW Classification (Primary):	Not reported
SW Classification (Secondary):	Not reported
Miscellaneous:	Not reported
SW Comments:	Not reported

MN SRS:

Facility ID:	VP15470
SEC Address:	Not reported
Link Id:	5629
Facility Type:	Other
Active:	False

RIVERVIEW SUPPER CLUB (Continued) **S105271726**

Pay Complete:	False
MPCA Region:	Metro
Size Acres:	5.3
HRS Score:	Not reported
Enforcement Lead Agency:	MPCA
Federal Defferal Plot:	False
Emergency:	False
Site Classification:	False
RD/RA:	False
RL/FS:	False
Fund financed:	False
Npl:	False
Plp:	False
District:	Metro
Program Referred from:	Not reported
Program Interest:	VIC
Physical Location:	none
Natural Source damage:	False
Clean up Cost:	Not reported
Indian Reservation:	False
Reserve Name:	Not reported
MPCA Owned Wells at site:	False
Created By:	Pjensen
Date Created:	1/29/2002
Date Last Updated:	8/16/2007
Federal Facility:	False
Primary Funding Source:	Not reported
EPA Id:	Not reported
MPCA Id:	Not reported
Alpha Sort:	Not reported
Legal Distt:	58B
Congressional Distt:	5
Public Land Survey Method:	M
Map Scale For PLS Locational Data:	A
Township 2:	29
Range:	24
PLS Township Suffix:	w
section:	15
PLS Qtr Section (160 Acres):	Not reported
PLS Qtr-Qtr Section (40 Acres):	Not reported
Pls Qtr-Qtr-Qtr Section (10 Acres):	Not reported
Pls Qtr-Qtr-Qtr-Qtr Secion (2.5 Acres):	Not reported
Quad:	Not reported
NAD Number:	83
Desc Of UTM Coord Pt:	Not reported
UTM Coord Pt Data Source:	Not reported
Org Providing UTM Coord Point Data:	Not reported
mpcapgmac:	Not reported
Utm Coord Pt Data Collection Method:	Not reported
Date Of Utm Coord Pt Data Collection:	Not reported
COL Date Qual:	Not reported
Map Scale:	Not reported
verifmeth:	Not reported
horizref:	Not reported
Utm Source:	U
Utm Method:	M1
Utm Scale:	A

RIVERVIEW SUPPER CLUB (Continued) **S105271726**

Utm Accuracy:	U
Utm East:	478173.97
Utm North:	4983222.5
Utm Zone:	15
Basin Code:	2
Major Watershed:	20
Minor Watershed:	Not reported
Public Land Survey Method 2:	Not reported
Map Scale For PLS Locational Data 2:	Not reported
Township 2:	Not reported
Range 2:	Not reported
PLS Township Suffix 2:	Not reported
Section 2:	Not reported
PLS Qtr Section (160 Acres) 2:	Not reported
PLS Qtr-Qtr Section (40 Acres) 2:	Not reported
PLS Qtr-Qtr Section (10 Acres) 2:	Not reported
PLS Qtr-Qtr Section (2.5 Acres) 2:	Not reported
Quad 2:	Not reported
File Location:	Archival Storage
VIC Application GIS:	False
Notes:	File archived
Contact Type:	Staff TA (Technical Analyst)
Company Name:	MPCA
Contact Address:	520 Lafayette Rd.
Contact Address 2:	Not reported
Contact City,St,Zip:	St. Paul, MN 551554194
Contact Province:	Not reported
Contact Country:	Not reported
Contact Postal code:	Not reported
Contact Phone:	651-297-8279
Contact Phone Ext:	Not reported
Contact Fax:	651-296-9707
Contact E-mail:	mike.connolly@pca.state.mn.us
Contact Cell Phone:	Not reported
Contact Information Last Updated:	1/30/2002
Misc Contact Info:	Not reported
Receive Invoice:	F
Staff Id Num:	3219

Contact Type:	Legal Counsel
Company Name:	Faegre & Benson LLP
Contact Address:	2200 Wells Fargo Center
Contact Address 2:	90 South 7th Street
Contact City,St,Zip:	Minneapolis, MN 554023901
Contact Province:	Not reported
Contact Country:	Not reported
Contact Postal code:	Not reported
Contact Phone:	6127667000
Contact Phone Ext:	Not reported
Contact Fax:	6127661600
Contact E-mail:	Not reported
Contact Cell Phone:	Not reported
Contact Information Last Updated:	1/30/2002
Misc Contact Info:	Not reported
Receive Invoice:	F
Staff Id Num:	Not reported

RIVERVIEW SUPPER CLUB (Continued) **S105271726**

Contact Type:	Voluntary Party
Company Name:	JADT Development Group LLC
Contact Address:	4175 West Broadway Avenue
Contact Address 2:	Not reported
Contact City,St,Zip:	Robbinsdale, MN 55422
Contact Province:	Not reported
Contact Country:	Not reported
Contact Postal code:	Not reported
Contact Phone:	7635920911
Contact Phone Ext:	Not reported
Contact Fax:	7635920917
Contact E-mail:	Tbaylor@qwest.net
Contact Cell Phone:	Not reported
Contact Information Last Updated:	1/30/2002
Misc Contact Info:	Not reported
Receive Invoice:	T
Staff Id Num:	Not reported

Contact Type:	Consultant
Company Name:	American Engineering & Testing
Contact Address:	550 Cleveland Avenue North
Contact Address 2:	Not reported
Contact City,St,Zip:	St. Paul, MN 55114
Contact Province:	Not reported
Contact Country:	Not reported
Contact Postal code:	Not reported
Contact Phone:	6516599001
Contact Phone Ext:	Not reported
Contact Fax:	6516591379
Contact E-mail:	Not reported
Contact Cell Phone:	Not reported
Contact Information Last Updated:	1/30/2002
Misc Contact Info:	Not reported
Receive Invoice:	F
Staff Id Num:	Not reported

Contact Type:	Staff PL/PM (Project Leader/Project Manager)s
Company Name:	MPCA
Contact Address:	520 Lafayette Rd
Contact Address 2:	Not reported
Contact City,St,Zip:	St. Paul, MN 551554194
Contact Province:	Not reported
Contact Country:	Not reported
Contact Postal code:	Not reported
Contact Phone:	6512967744
Contact Phone Ext:	Not reported
Contact Fax:	Not reported
Contact E-mail:	Not reported
Contact Cell Phone:	Not reported
Contact Information Last Updated:	1/30/2002
Misc Contact Info:	Not reported
Receive Invoice:	F
Staff Id Num:	3289

Contact Type:	Owner
Company Name:	Cozy Lounge Inc.
Contact Address:	2313 West River Road

RIVERVIEW SUPPER CLUB (Continued) **S105271726**

Contact Address 2:	Not reported
Contact City,St,Zip:	Minneapolis, MN 55411
Contact Province:	Not reported
Contact Country:	Not reported
Contact Postal code:	Not reported
Contact Phone:	6125217676
Contact Phone Ext:	Not reported
Contact Fax:	Not reported
Contact E-mail:	Not reported
Contact Cell Phone:	Not reported
Contact Information Last Updated:	1/30/2002
Misc Contact Info:	Not reported
Receive Invoice:	F
Staff Id Num:	Not reported

Contaminant Id:	00-00-0
Contaminated Media:	Ground Water
Req Cleanup Concluded:	Not reported
Cleanup Lvl Measure Units:	Not reported
Basis For Req Cleanup Lvl:	Not reported
Max Residual Contamination:	Not reported
Date Info Last Updated:	10/9/2003

Contaminant Id:	Lead
Contaminated Media:	Soil
Req Cleanup Concluded:	400
Cleanup Lvl Measure Units:	mg/Kg
Basis For Req Cleanup Lvl:	SRV (Soil Reference Value)
Max Residual Contamination:	723
Date Info Last Updated:	7/26/2006

Contaminant Id:	Diesel Range Organics
Contaminated Media:	Ground Water
Req Cleanup Concluded:	Not reported
Cleanup Lvl Measure Units:	ug/L
Basis For Req Cleanup Lvl:	Not reported
Max Residual Contamination:	670
Date Info Last Updated:	7/26/2006

Contaminant Id:	Arsenic
Contaminated Media:	Soil
Req Cleanup Concluded:	10
Cleanup Lvl Measure Units:	mg/Kg
Basis For Req Cleanup Lvl:	SRV (Soil Reference Value)
Max Residual Contamination:	8.8800001
Date Info Last Updated:	7/26/2006

Facid:	VP15470
Event:	114
Additional Information:	response to proposed RAP
Start Date:	Not reported
End Date:	10/11/2002
Planned Start Date:	Not reported
Planned End Date:	Not reported
Date Info Last Updated:	10/14/2002
Record Number:	15415

RIVERVIEW SUPPER CLUB (Continued) **S105271726**

Facid: VP15470
Event: 156
Additional Information: for Phase II of project (former Midwest Paint area)
Start Date: Not reported
End Date: 11/1/2004
Planned Start Date: Not reported
Planned End Date: Not reported
Date Info Last Updated: 12/17/2004
Record Number: 22766

Facid: VP15470
Event: 160
Additional Information: approve work plan
Start Date: Not reported
End Date: 6/18/2002
Planned Start Date: Not reported
Planned End Date: Not reported
Date Info Last Updated: 6/19/2002
Record Number: 14168

Facid: VP15470
Event: 214
Additional Information: Declaration of Restrictions and Covenants
Start Date: 3/17/2004
End Date: 6/1/2004
Planned Start Date: Not reported
Planned End Date: Not reported
Date Info Last Updated: Not reported
Record Number: 18645

Facid: VP15470
Event: Remedial Action
Additional Information: vapor barrier and venting system installation
Start Date: 7/1/2003
End Date: 12/31/2003
Planned Start Date: Not reported
Planned End Date: Not reported
Date Info Last Updated: 3/3/2004
Record Number: 18232

Facid: VP15470
Event: VIC Program Participation Dates (Start/End)
Additional Information: None Entered
Start Date: 1/29/2002
End Date: 11/1/2004
Planned Start Date: Not reported
Planned End Date: Not reported
Date Info Last Updated: 1/30/2002
Record Number: 13022

Facid: VP15470
Event: No Association Determination Issued
Additional Information: additional parties
Start Date: Not reported
End Date: 7/17/2002
Planned Start Date: Not reported
Planned End Date: Not reported

RIVERVIEW SUPPER CLUB (Continued) **S105271726**

Date Info Last Updated: 7/22/2002
Record Number: 14500

Facid: VP15470
Event: No Association Determination Issued
Additional Information: lender
Start Date: Not reported
End Date: 3/29/2002
Planned Start Date: Not reported
Planned End Date: Not reported
Date Info Last Updated: 3/24/2005
Record Number: 23223

Facid: VP15470
Event: No Association Determination Issued
Additional Information: for purchase only
Start Date: Not reported
End Date: 3/7/2002
Planned Start Date: Not reported
Planned End Date: Not reported
Date Info Last Updated: 3/13/2002
Record Number: 13432

Facid: VP15470
GW Recepts Prot by Rem Actn: Not reported
Ecological receptors present: False
Type of ecological receptors: Not reported
Acres of contaminated soil: Not reported
Volume of contaminated soil: Not reported
Acres of surface water impacted: Not reported
Acres of wetland impacted: Not reported
Acres of sediment impacted: Not reported
GW Plume Area Acres: Not reported
Cleanup Conducted: False
Acres of Contam Soil remediate: Not reported
Volume of Soil Cleaned: Not reported
Municipal wells contamd: Not reported
Dom wells contam: Not reported
People Impct SW intake contam: Not reported
Drums Revolved from site: Not reported
Yr Soil Remediated: Not reported
Acres of Soil w/ Restrict Access: Not reported
Yr IC remedy complete: Not reported
Yr GW remedy completed: Not reported
Year GWIC completed: Not reported
Acres of wetland of sediment remediated: Not reported
Public financing: False
Assurance help: True
Land use Classfn At Site: Residential
Land use Vicinity Of Site: Commercial
Deed notif Present On Site: False
Restrictive Covenant Present: True
Restrictions: Declaration of Restriction and Covenants, recorded 3/31/04 Doc. No 8322345
GW Pump and Treat Used at site: False
Quaternary Perched: False
Quaternary Water Table: False

RIVERVIEW SUPPER CLUB (Continued) **S105271726**

Quaternary Confined:	False
Cretaceous:	False
Plattville:	False
St. peter:	False
Prairie Duchien:	False
Jordan:	False
Ironton/Galesville:	False
Mt Simon Hinckley:	False
Precambrian Undefferentiated:	False
Other/Unknown Aquifier:	False
Date Info Last Updated:	12/17/2004
Inst Control Info Updated:	6/2/2004
Inst Control Filed Location:	Hennepin County
SW Classification (Primary):	Not reported
SW Classification (Secondary):	Not reported
Miscellaneous: Not reported	
SW Comments:	Not reported

BB350 **MIDWEST PAINT MANUFACTURING CO** **FINDS** **1000436468**
NNW **2313 W RIVER RD N** **UST** **MND006253546**
1/4-1/2 **MINNEAPOLIS, MN 55411** **CORRACTS**
0.469 mi. **AST**
2477 ft. **Site 5 of 6 in cluster BB** **RCRA-NonGen**
MANIFEST

Relative:
Higher

Actual:
813 ft.

FINDS:

Registry ID: 110032988293

Environmental Interest/Information System
RCRAInfo is a national information system that supports the Resource Conservation and Recovery Act (RCRA) program through the tracking of events and activities related to facilities that generate, transport, and treat, store, or dispose of hazardous waste. RCRAInfo allows RCRA program staff to track the notification, permit, compliance, and corrective action activities required under RCRA.

UST:

TANK:

MPCA Tank Number:	1
Tank Registration Date:	2/18/1986 0:00
Tank Storage Capacity:	12000
Tank Dual Use:	N
Tank Status:	**Removed**
Tank Stored Product:	Mineral Spirits
Tank Construction Material:	Bare/Paint/Asph Coat Steel
Tank Cathodic Protection:	None
Piping Cathodic Protection:	None
Piping Material:	Galvanized steel
Second Contain Tank:	Galvanized steel
Second Contain Pipe:	Not reported
Tank Dispenser:	Suction
Above/ Under Ground:	Under Ground
AST Base Material:	Not reported
Piping Material Description:	Not reported

MIDWEST PAINT MANUFACTURING CO (Continued) **1000436468**

Unregulated Tank Registration Date: Not reported
Compartmental Tank Flag: Not reported
Heating Product Flag: Unknown
Haz Waste Generator Id: Not reported
Product Replaced Date: Not reported
Sludge Disposal Facility: Not reported
Comments: Not reported
Date Added: 10/10/1999 10:56
Date Last Updated: 9/24/2008 13:53
Staff Id Who Did The Last Update: RSUCHAN
In Compliance: No
Serial Number: Not reported

TANK ACTION:
MPCA Tank Number: Not reported
Above Or Underground: Not reported
Tank Action ID: Not reported
Contractor Number: Not reported
Supervisor Number: Not reported
Tank Action: Not reported
Action Date: Not reported
Action Date Unknown: Not reported
Corrosion Expert Name: Not reported
Lab Flag: Not reported
Date Added: Not reported
Date Last Updated: Not reported
Staff Id Who Did The Last Update: Not reported

TANK COMPARTMENT:
MPCA Tank Number: Not reported
Above Or Underground: Not reported
Compartment Number: Not reported
Tank Stored Product Code: Not reported
Tank Stored Product Desc: Not reported
Compartment Cap: Not reported
Heating: Not reported
Other Desc: Not reported
Date Added: Not reported
Date Last Updated: Not reported
Staff Id Who Did The Last Update: Not reported

INSTALL REMOVE:
MPCA Tank Number: Not reported
Number of Dispensers: Not reported
Tank Construction Material Code: Not reported
Piping Material: Not reported
Piping Material Desc: Not reported
Total Tank Capacity Quantity: Not reported
Staff Id Who Did The Last Update: Not reported
INSREM Product: Not reported
INSREM Product Description: Not reported
INSREM Action ID: Not reported
INSREM Action: Not reported
Action Completed Date: Not reported
Date Added: Not reported
Date Last Updated: Not reported

MIDWEST PAINT MANUFACTURING CO (Continued) **1000436468**

TANK:

MPCA Tank Number:	2
Tank Registration Date:	2/18/1986 0:00
Tank Storage Capacity:	8000
Tank Dual Use:	N
Tank Status:	**Removed**
Tank Stored Product:	Mineral Spirits
Tank Construction Material:	Bare/Paint/Asph Coat Steel
Tank Cathodic Protection:	None
Piping Cathodic Protection:	None
Piping Material:	Galvanized steel
Second Contain Tank:	Galvanized steel
Second Contain Pipe:	Not reported
Tank Dispenser:	Suction
Above/ Under Ground:	Under Ground
AST Base Material:	Not reported
Piping Material Description:	Not reported
Unregulated Tank Registration Date:	Not reported
Compartmental Tank Flag:	Not reported
Heating Product Flag:	Unknown
Haz Waste Generator Id:	Not reported
Product Replaced Date:	Not reported
Sludge Disposal Facility:	Not reported
Comments:	Not reported
Date Added:	10/10/1999 10:56
Date Last Updated:	9/24/2008 13:53
Staff Id Who Did The Last Update:	RSUCHAN
In Compliance:	No
Serial Number:	Not reported

TANK ACTION:

MPCA Tank Number:	Not reported
Above Or Underground:	Not reported
Tank Action ID:	Not reported
Contractor Number:	Not reported
Supervisor Number:	Not reported
Tank Action:	Not reported
Action Date:	Not reported
Action Date Unknown:	Not reported
Corrosion Expert Name:	Not reported
Lab Flag:	Not reported
Date Added:	Not reported
Date Last Updated:	Not reported
Staff Id Who Did The Last Update:	Not reported

TANK COMPARTMENT:

MPCA Tank Number:	Not reported
Above Or Underground:	Not reported
Compartment Number:	Not reported
Tank Stored Product Code:	Not reported
Tank Stored Product Desc:	Not reported
Compartment Cap:	Not reported
Heating:	Not reported
Other Desc:	Not reported
Date Added:	Not reported
Date Last Updated:	Not reported
Staff Id Who Did The Last Update:	Not reported

MIDWEST PAINT MANUFACTURING CO (Continued) **1000436468**

INSTALL REMOVE:

MPCA Tank Number:	Not reported
Number of Dispensers:	Not reported
Tank Construction Material Code:	Not reported
Piping Material:	Not reported
Piping Material Desc:	Not reported
Total Tank Capacity Quantity:	Not reported
Staff Id Who Did The Last Update:	Not reported
INSREM Product:	Not reported
INSREM Product Description:	Not reported
INSREM Action ID:	Not reported
INSREM Action:	Not reported
Action Completed Date:	Not reported
Date Added:	Not reported
Date Last Updated:	Not reported

TABSITE:

Program Interest Id:	191260
Above Or Underground:	Both
Facility Code:	19
Indian Reservation:	No
UST Registration Date:	02/18/1986 00:00:00
AST Registration Date:	05/03/1990 00:00:00
Date Added:	07/23/1992 19:11:05
Date Last Updated:	05/23/2003 09:21:00
Staff Id Who Did The Last Update:	SYS
Max Monthly Gallons:	Not reported
Vapor Recovery Installed:	Unknown
Vapor Notify Required:	Unknown

LATLONG:

Program Id:	191260
Latlong ID:	63470
Latitude Degrees:	45
Latitude Minutes:	0
Latitude Seconds:	7.29
Longitude Degrees:	-93
Longitude Minutes:	16
Longitude Seconds:	35.53
Collection Date:	02/23/2001 00:00:00
Latlong Description:	Not reported
TMSP Added:	02/24/2001 00:00:00
Date Last Updated:	07/14/2004 22:01:50
Staff Id Last Updated:	boman
Coord Source Type:	2
Org Name Source:	MPCA

Click this hyperlink while viewing on your computer to access additional MN_UST: detail in the EDR Site Report.

CORRACTS:

EPA ID:	MND006253546
EPA Region:	5
Area Name:	ENTIRE FACILITY

MIDWEST PAINT MANUFACTURING CO (Continued) **1000436468**

Actual Date:	01/20/1998
Action:	CA070YE - RFA Determination Of Need For An RFI, RFI is Necessary
NAICS Code(s):	32551 32551 Paint and Coating Manufacturing Paint and Coating Manufacturing
Original schedule date:	Not reported
Schedule end date:	Not reported

EPA ID:	MND006253546
EPA Region:	5
Area Name:	ENTIRE FACILITY
Actual Date:	01/20/1998
Action:	CA100DC - RFI Imposition, Focused data collection required for stabilization evaluation
NAICS Code(s):	32551 32551 Paint and Coating Manufacturing Paint and Coating Manufacturing
Original schedule date:	Not reported
Schedule end date:	Not reported

EPA ID:	MND006253546
EPA Region:	5
Area Name:	ENTIRE FACILITY
Actual Date:	02/24/1992
Action:	CA225IN - Stabilization Measures Evaluation, This facility is not, amenable to stabilization activity because of, a lack of technical data. An evaluation has been completed, but further data is necessary to determine stabilization measures, feasibility or appropriateness. This status should be changed when data becomes available
NAICS Code(s):	32551 32551 Paint and Coating Manufacturing Paint and Coating Manufacturing
Original schedule date:	Not reported
Schedule end date:	Not reported

EPA ID:	MND006253546
EPA Region:	5
Area Name:	ENTIRE FACILITY
Actual Date:	03/20/1998
Action:	CA400 - Date For Remedy Selection (CM Imposed)
NAICS Code(s):	32551 32551 Paint and Coating Manufacturing Paint and Coating Manufacturing
Original schedule date:	Not reported
Schedule end date:	Not reported

EPA ID:	MND006253546
EPA Region:	5
Area Name:	ENTIRE FACILITY
Actual Date:	03/20/1998
Action:	CA750NR - Migration of Contaminated Groundwater under Control, Effective 2/5/1999 per revised program guidance: This code for No release to groundwater should no longer be used
NAICS Code(s):	32551 32551 Paint and Coating Manufacturing Paint and Coating Manufacturing
Original schedule date:	Not reported

MIDWEST PAINT MANUFACTURING CO (Continued) **1000436468**

Schedule end date: Not reported

EPA ID: MND006253546
EPA Region: 5
Area Name: ENTIRE FACILITY
Actual Date: 03/20/1998
Action: CA725NC - Current Human Exposures Under Control, Effective 2/5/1999 per revised program guidance: This code for -No control measures necessary- should no longer be used
NAICS Code(s): 32551 32551
Paint and Coating Manufacturing
Paint and Coating Manufacturing
Original schedule date: Not reported
Schedule end date: Not reported

EPA ID: MND006253546
EPA Region: 5
Area Name: ENTIRE FACILITY
Actual Date: 03/20/1998
Action: CA550NR
NAICS Code(s): 32551 32551
Paint and Coating Manufacturing
Paint and Coating Manufacturing
Original schedule date: Not reported
Schedule end date: Not reported

EPA ID: MND006253546
EPA Region: 5
Area Name: ENTIRE FACILITY
Actual Date: 03/20/1998
Action: CA200 - RFI Approved
NAICS Code(s): 32551 32551
Paint and Coating Manufacturing
Paint and Coating Manufacturing
Original schedule date: Not reported
Schedule end date: Not reported

EPA ID: MND006253546
EPA Region: 5
Area Name: ENTIRE FACILITY
Actual Date: 03/20/1998
Action: CA999 - Corrective Action Process Terminated
NAICS Code(s): 32551 32551
Paint and Coating Manufacturing
Paint and Coating Manufacturing
Original schedule date: Not reported
Schedule end date: Not reported

EPA ID: MND006253546
EPA Region: 5
Area Name: ENTIRE FACILITY
Actual Date: 03/31/1992
Action: CA075LO - CA Prioritization, Facility or area was assigned a low corrective action priority
NAICS Code(s): 32551 32551
Paint and Coating Manufacturing
Paint and Coating Manufacturing

MIDWEST PAINT MANUFACTURING CO (Continued) **1000436468**

Original schedule date: Not reported
Schedule end date: Not reported

EPA ID: MND006253546
EPA Region: 5
Area Name: ENTIRE FACILITY
Actual Date: 09/30/1997
Action: CA725IN - Current Human Exposures Under Control, More information is needed to make a determination
NAICS Code(s): 32551 32551
Paint and Coating Manufacturing
Paint and Coating Manufacturing
Original schedule date: Not reported
Schedule end date: Not reported

EPA ID: MND006253546
EPA Region: 5
Area Name: ENTIRE FACILITY
Actual Date: 09/30/1997
Action: CA750IN - Migration of Contaminated Groundwater under Control, More information is needed to make a determination
NAICS Code(s): 32551 32551
Paint and Coating Manufacturing
Paint and Coating Manufacturing
Original schedule date: Not reported
Schedule end date: Not reported

EPA ID: MND006253546
EPA Region: 5
Area Name: ENTIRE FACILITY
Actual Date: 12/31/1991
Action: CA050 - RFA Completed
NAICS Code(s): 32551 32551
Paint and Coating Manufacturing
Paint and Coating Manufacturing
Original schedule date: Not reported
Schedule end date: Not reported

AST:

TANK:
MPCA Tank Number: 1001
Tank Registration Date: 5/3/1990 0:00
Tank Dual Use: N
Tank Storage Capacity: 3300
Tank Status: Abandoned
Tank Stored Product: Chemical Other Or Unspecified
Tank Construction Material: Metal
Tank Cathodic Protection: Not reported
Piping Cathodic Protection: Not reported
Piping Material: Steel/Iron
Second Contain Tank: Not reported
Second Contain Pipe: Not reported
Tank Dispenser: Not reported
Above/Under Ground: Above Ground
Serial Number: Not reported
Date Added: 10/10/1999 10:57

MIDWEST PAINT MANUFACTURING CO (Continued) **1000436468**

Date Last Updated:	9/24/2008 13:53
AST Base Material:	On Supports
Piping Material Desc:	STEEL/IRON
Unregulated Tank Registration Date:	Not reported
Compartmental Tank Flag:	Not reported
Heating Product Flag:	Not reported
Haz Waste Generator Id:	Not reported
Product Replaced Date:	Not reported
Sludge Disposal Facility:	Not reported
Comments:	Not reported
Staff Id Who Did The Last Update:	RSUCHAN
In Compliance:	Not reported
Facility Addr 2:	Not reported

TANK ACTION:

MPCA Tank Number:	1001
Above Or Underground:	Above Ground
Tank Action ID:	397759
Contractor Number:	Not reported
Supervisor Number:	Not reported
Tank Action:	Abandoned Empty Tank
Action Date:	08/01/1994 00:00:00
Action Date Unknown:	Not reported
Corrosion Expert Name:	Not reported
Lab Flag:	Not reported
Date Added:	05/05/2000 08:30:20
Date Last Updated:	06/02/2003 12:35:04
Staff Id Who Did The Last Update:	JHENRY

TANK COMPARTMENT:

MPCA Tank Number:	1001
Above Or Underground:	Above Ground
Compartment Number:	1
Tank Stored Product Code:	7
Tank Stored Product Desc:	OTHER
Compartment Cap:	3300
Heating:	Not reported
Other Desc:	Not reported
Date Added:	10/10/1999 10:58:48
Date Last Updated:	05/04/2002 07:45:52
Staff Id Who Did The Last Update:	TANKS

INSTALL REMOVE:

MPCA Tank Number:	Not reported
Number of Dispensers:	Not reported
Tank Construction Material Code:	Not reported
Piping Material:	Not reported
Piping Material Desc:	Not reported
Total Tank Capacity Quantity:	Not reported
Staff Id Who Did The Last Update:	Not reported
INSREM Product:	Not reported
INSREM Product Description:	Not reported
INSREM Action ID:	Not reported
INSREM Action:	Not reported
Action Completed Date:	Not reported
Date Added:	Not reported
Date Last Updated:	Not reported

MIDWEST PAINT MANUFACTURING CO (Continued) **1000436468**

TANK:

MPCA Tank Number:	1002
Tank Registration Date:	5/3/1990 0:00
Tank Dual Use:	N
Tank Storage Capacity:	1200
Tank Status:	Abandoned
Tank Stored Product:	Chemical Other Or Unspecified
Tank Construction Material:	Metal
Tank Cathodic Protection:	Not reported
Piping Cathodic Protection:	Not reported
Piping Material:	Steel/Iron
Second Contain Tank:	Not reported
Second Contain Pipe:	Not reported
Tank Dispenser:	Not reported
Above/Under Ground:	Above Ground
Serial Number:	Not reported
Date Added:	10/10/1999 10:57
Date Last Updated:	9/24/2008 13:53
AST Base Material:	On Concrete
Piping Material Desc:	STEEL/IRON
Unregulated Tank Registration Date:	Not reported
Compartmental Tank Flag:	Not reported
Heating Product Flag:	Not reported
Haz Waste Generator Id:	Not reported
Product Replaced Date:	Not reported
Sludge Disposal Facility:	Not reported
Comments:	Not reported
Staff Id Who Did The Last Update:	RSUCHAN
In Compliance:	Not reported
Facility Addr 2:	Not reported

TANK ACTION:

MPCA Tank Number:	1002
Above Or Underground:	Above Ground
Tank Action ID:	397760
Contractor Number:	Not reported
Supervisor Number:	Not reported
Tank Action:	Abandoned Empty Tank
Action Date:	08/01/1994 00:00:00
Action Date Unknown:	Not reported
Corrosion Expert Name:	Not reported
Lab Flag:	Not reported
Date Added:	05/05/2000 08:30:20
Date Last Updated:	06/02/2003 12:34:53
Staff Id Who Did The Last Update:	JHENRY

TANK COMPARTMENT:

MPCA Tank Number:	1002
Above Or Underground:	Above Ground
Compartment Number:	1
Tank Stored Product Code:	7
Tank Stored Product Desc:	OTHER
Compartment Cap:	1200
Heating:	Not reported
Other Desc:	Not reported
Date Added:	10/10/1999 10:58:48
Date Last Updated:	05/04/2002 07:45:52

MIDWEST PAINT MANUFACTURING CO (Continued) **1000436468**

Staff Id Who Did The Last Update: TANKS

INSTALL REMOVE:

MPCA Tank Number:	Not reported
Number of Dispensers:	Not reported
Tank Construction Material Code:	Not reported
Piping Material:	Not reported
Piping Material Desc:	Not reported
Total Tank Capacity Quantity:	Not reported
Staff Id Who Did The Last Update:	Not reported
INSREM Product:	Not reported
INSREM Product Description:	Not reported
INSREM Action ID:	Not reported
INSREM Action:	Not reported
Action Completed Date:	Not reported
Date Added:	Not reported
Date Last Updated:	Not reported

TANK:

MPCA Tank Number:	1003
Tank Registration Date:	5/3/1990 0:00
Tank Dual Use:	N
Tank Storage Capacity:	1200
Tank Status:	Abandoned
Tank Stored Product:	Chemical Other Or Unspecified
Tank Construction Material:	Metal
Tank Cathodic Protection:	Not reported
Piping Cathodic Protection:	Not reported
Piping Material:	Steel/Iron
Second Contain Tank:	Not reported
Second Contain Pipe:	Not reported
Tank Dispenser:	Not reported
Above/Under Ground:	Above Ground
Serial Number:	Not reported
Date Added:	10/10/1999 10:57
Date Last Updated:	9/24/2008 13:53
AST Base Material:	On Concrete
Piping Material Desc:	STEEL/IRON
Unregulated Tank Registration Date:	Not reported
Compartmental Tank Flag:	Not reported
Heating Product Flag:	Not reported
Haz Waste Generator Id:	Not reported
Product Replaced Date:	Not reported
Sludge Disposal Facility:	Not reported
Comments:	Not reported
Staff Id Who Did The Last Update:	RSUCHAN
In Compliance:	Not reported
Facility Addr 2:	Not reported

TANK ACTION:

MPCA Tank Number:	1003
Above Or Underground:	Above Ground
Tank Action ID:	397761
Contractor Number:	Not reported
Supervisor Number:	Not reported
Tank Action:	Abandoned Empty Tank
Action Date:	08/01/1994 00:00:00

MIDWEST PAINT MANUFACTURING CO (Continued) **1000436468**

Action Date Unknown:	Not reported
Corrosion Expert Name:	Not reported
Lab Flag:	Not reported
Date Added:	05/05/2000 08:30:20
Date Last Updated:	06/02/2003 12:35:19
Staff Id Who Did The Last Update:	JHENRY

TANK COMPARTMENT:

MPCA Tank Number:	1003
Above Or Underground:	Above Ground
Compartment Number:	1
Tank Stored Product Code:	7
Tank Stored Product Desc:	POLYURETHANE
Compartment Cap:	1200
Heating:	Not reported
Other Desc:	Not reported
Date Added:	10/10/1999 10:58:48
Date Last Updated:	05/04/2002 07:45:52
Staff Id Who Did The Last Update:	TANKS

INSTALL REMOVE:

MPCA Tank Number:	Not reported
Number of Dispensers:	Not reported
Tank Construction Material Code:	Not reported
Piping Material:	Not reported
Piping Material Desc:	Not reported
Total Tank Capacity Quantity:	Not reported
Staff Id Who Did The Last Update:	Not reported
INSREM Product:	Not reported
INSREM Product Description:	Not reported
INSREM Action ID:	Not reported
INSREM Action:	Not reported
Action Completed Date:	Not reported
Date Added:	Not reported
Date Last Updated:	Not reported

TANK:

MPCA Tank Number:	1004
Tank Registration Date:	5/3/1990 0:00
Tank Dual Use:	N
Tank Storage Capacity:	1200
Tank Status:	Abandoned
Tank Stored Product:	Chemical Other Or Unspecified
Tank Construction Material:	Metal
Tank Cathodic Protection:	Not reported
Piping Cathodic Protection:	Not reported
Piping Material:	Steel/Iron
Second Contain Tank:	Not reported
Second Contain Pipe:	Not reported
Tank Dispenser:	Not reported
Above/Under Ground:	Above Ground
Serial Number:	Not reported
Date Added:	10/10/1999 10:57
Date Last Updated:	9/24/2008 13:53
AST Base Material:	On Concrete
Piping Material Desc:	STEEL/IRON

MIDWEST PAINT MANUFACTURING CO (Continued) **1000436468**

Unregulated Tank Registration Date: Not reported
Compartmental Tank Flag: Not reported
Heating Product Flag: Not reported
Haz Waste Generator Id: Not reported
Product Replaced Date: Not reported
Sludge Disposal Facility: Not reported
Comments: Not reported
Staff Id Who Did The Last Update: RSUCHAN
In Compliance: Not reported
Facility Addr 2: Not reported

TANK ACTION:
MPCA Tank Number: 1004
Above Or Underground: Above Ground
Tank Action ID: 397762
Contractor Number: Not reported
Supervisor Number: Not reported
Tank Action: Abandoned Empty Tank
Action Date: 08/01/1994 00:00:00
Action Date Unknown: Not reported
Corrosion Expert Name: Not reported
Lab Flag: Not reported
Date Added: 05/05/2000 08:30:20
Date Last Updated: 06/02/2003 12:35:39
Staff Id Who Did The Last Update: JHENRY

TANK COMPARTMENT:
MPCA Tank Number: 1004
Above Or Underground: Above Ground
Compartment Number: 1
Tank Stored Product Code: 7
Tank Stored Product Desc: VINYL TOLUENE
Compartment Cap: 1200
Heating: Not reported
Other Desc: Not reported
Date Added: 10/10/1999 10:58:48
Date Last Updated: 05/04/2002 07:45:52
Staff Id Who Did The Last Update: TANKS

INSTALL REMOVE:
MPCA Tank Number: Not reported
Number of Dispensers: Not reported
Tank Construction Material Code: Not reported
Piping Material: Not reported
Piping Material Desc: Not reported
Total Tank Capacity Quantity: Not reported
Staff Id Who Did The Last Update: Not reported
INSREM Product: Not reported
INSREM Product Description: Not reported
INSREM Action ID: Not reported
INSREM Action: Not reported
Action Completed Date: Not reported
Date Added: Not reported
Date Last Updated: Not reported

TANK:

MIDWEST PAINT MANUFACTURING CO (Continued) **1000436468**

MPCA Tank Number:	1005
Tank Registration Date:	5/3/1990 0:00
Tank Dual Use:	N
Tank Storage Capacity:	6000
Tank Status:	Abandoned
Tank Stored Product:	Chemical Other Or Unspecified
Tank Construction Material:	Metal
Tank Cathodic Protection:	Not reported
Piping Cathodic Protection:	Not reported
Piping Material:	Steel/Iron
Second Contain Tank:	Not reported
Second Contain Pipe:	Not reported
Tank Dispenser:	Not reported
Above/Under Ground:	Above Ground
Serial Number:	Not reported
Date Added:	10/10/1999 10:57
Date Last Updated:	9/24/2008 13:53
AST Base Material:	On Supports
Piping Material Desc:	STEEL/IRON
Unregulated Tank Registration Date:	Not reported
Compartmental Tank Flag:	Not reported
Heating Product Flag:	Not reported
Haz Waste Generator Id:	Not reported
Product Replaced Date:	Not reported
Sludge Disposal Facility:	Not reported
Comments:	Not reported
Staff Id Who Did The Last Update:	RSUCHAN
In Compliance:	Not reported
Facility Addr 2:	Not reported

TANK ACTION:

MPCA Tank Number:	1005
Above Or Underground:	Above Ground
Tank Action ID:	329406
Contractor Number:	Not reported
Supervisor Number:	Not reported
Tank Action:	Install Tank
Action Date:	06/01/1978 00:00:00
Action Date Unknown:	Not reported
Corrosion Expert Name:	Not reported
Lab Flag:	Not reported
Date Added:	05/05/2000 08:30:16
Date Last Updated:	05/04/2002 07:45:52
Staff Id Who Did The Last Update:	TANKS

TANK COMPARTMENT:

MPCA Tank Number:	1005
Above Or Underground:	Above Ground
Compartment Number:	1
Tank Stored Product Code:	7
Tank Stored Product Desc:	OTHER
Compartment Cap:	6000
Heating:	Not reported
Other Desc:	Not reported
Date Added:	10/10/1999 10:58:48
Date Last Updated:	05/04/2002 07:45:52
Staff Id Who Did The Last Update:	TANKS

MIDWEST PAINT MANUFACTURING CO (Continued) **1000436468**

INSTALL REMOVE:

MPCA Tank Number:	Not reported
Number of Dispensers:	Not reported
Tank Construction Material Code:	Not reported
Piping Material:	Not reported
Piping Material Desc:	Not reported
Total Tank Capacity Quantity:	Not reported
Staff Id Who Did The Last Update:	Not reported
INSREM Product:	Not reported
INSREM Product Description:	Not reported
INSREM Action ID:	Not reported
INSREM Action:	Not reported
Action Completed Date:	Not reported
Date Added:	Not reported
Date Last Updated:	Not reported

TABSITE:

Program Interest Id:	191260
Above Or Underground:	Both
Facility Code:	19
Indian Reservation:	No
UST Registration Date:	02/18/1986 00:00:00
AST Registration Date:	05/03/1990 00:00:00
Date Added:	07/23/1992 19:11:05
Date Last Updated:	05/23/2003 09:21:00
Staff Id Who Did The Last Update:	SYS
Max Monthly Gallons:	Not reported
Vapor Recovery Installed:	Unknown
Vapor Notify Required:	Unknown

LATLONG:

Program Id:	191260
Latlong ID:	63470
Latitude Degrees:	45
Latitude Minutes:	0
Latitude Seconds:	7.29
Longitude Degrees:	-93
Longitude Minutes:	16
Longitude Seconds:	35.53
Collection Date:	02/23/2001 00:00:00
Latlong Description:	Not reported
TMSP Added:	02/24/2001 00:00:00
Date Last Updated:	07/14/2004 22:01:50
Staff Id Last Updated:	boman
Coord Source Type:	2
Org Name Source:	MPCA

Click this hyperlink while viewing on your computer to access additional MN AST: detail in the EDR Site Report.

RCRA-NonGen:

Date form received by agency:	12/09/2003
Facility name:	MIDWEST PAINT MANUFACTURING CO
Facility address:	2313 W RIVER RD N MINNEAPOLIS, MN 55411

MIDWEST PAINT MANUFACTURING CO (Continued) **1000436468**

EPA ID: MND006253546
Mailing address: PO BOX 3988
MINNEAPOLIS, MN 554033988
Contact: R A SWANSON
Contact address: PO BOX 3988
MINNEAPOLIS, MN 554033988
Contact country: US
Contact telephone: (612) 374-9004
Contact email: Not reported
EPA Region: 05
Land type: Private
Classification: Non-Generator
Description: Handler: Non-Generators do not presently generate hazardous waste

Owner/Operator Summary:
Owner/operator name: MIDWEST PAINT MANUFACTURING CO
Owner/operator address: PO BOX 3988
MINNEAPOLIS, MN 55403
Owner/operator country: US
Owner/operator telephone: (612) 374-9004
Legal status: Private
Owner/Operator Type: Owner
Owner/Op start date: 07/26/1999
Owner/Op end date: 12/02/2003

Handler Activities Summary:
U.S. importer of hazardous waste: No
Mixed waste (haz. and radioactive): No
Recycler of hazardous waste: No
Transporter of hazardous waste: No
Treater, storer or disposer of HW: No
Underground injection activity: No
On-site burner exemption: No
Furnace exemption: No
Used oil fuel burner: No
Used oil processor: No
User oil refiner: No
Used oil fuel marketer to burner: No
Used oil Specification marketer: No
Used oil transfer facility: No
Used oil transporter: No
Off-site waste receiver: Commercial status unknown

Historical Generators:
Date form received by agency: 12/01/2003
Facility name: MIDWEST PAINT MANUFACTURING CO
Classification: Not a generator, verified

Date form received by agency: 11/12/1980
Facility name: MIDWEST PAINT MANUFACTURING CO
Site name: MIDWEST PAINT MFG CO
Classification: Not a generator, verified

Date form received by agency: 08/18/1980
Facility name: MIDWEST PAINT MANUFACTURING CO
Classification: Not a generator, verified

MIDWEST PAINT MANUFACTURING CO (Continued) **1000436468**

Corrective Action Summary:

Event date:	12/31/1991
Event:	RFA Completed
Event date:	02/24/1992
Event:	Stabilization Measures Evaluation,This facility is not amenable to stabilization activity because of a lack of technical data. An evaluation has been completed, but further data is necessary to determine stabilization measures, feasibility or appropriateness. This status should be changed when data becomes available.
Event date:	03/31/1992
Event:	CA Prioritization, Facility or area was assigned a low corrective action priority.
Event date:	09/30/1997
Event:	Current Human Exposures under Control, More information is needed to make a determination.
Event date:	09/30/1997
Event:	Igration of Contaminated Groundwater under Control, More information is needed to make a determination.
Event date:	01/20/1998
Event:	RFA Determination Of Need For An RFI, RFI is Necessary;
Event date:	01/20/1998
Event:	RFI Imposition, Focused data collection required for stabilization evaluation.
Event date:	03/20/1998
Event:	RFI Approved
Event date:	03/20/1998
Event:	Date For Remedy Selection (CM Imposed)
Event date:	03/20/1998
Event:	CA550NR
Event date:	03/20/1998
Event:	Corrective Action Process Terminated
Event date:	03/20/1998
Event:	Current Human Exposures under Control, Effective 2/5/1999 per revised program guidance: This code for 'No control measures necessary' should no longer be used. Previously entered NC status codes should be updated, but may remain in the database until they are replaced by more recent codes.
Event date:	03/20/1998
Event:	Igration of Contaminated Groundwater under Control, Effective 2/5/1999 per revised program guidance: This code for 'No release to groundwater' should no longer be used. Previously entered NR status codes should be updated, but may remain in the database until they are replaced by more recent codes.
Violation Status:	No violations found

MIDWEST PAINT MANUFACTURING CO (Continued) **1000436468**

Evaluation Action Summary:

Evaluation date:	01/28/1986
Evaluation:	COMPLIANCE EVALUATION INSPECTION ON-SITE
Area of violation:	Not reported
Date achieved compliance:	Not reported
Evaluation lead agency:	State

Evaluation date:	05/22/1984
Evaluation:	COMPLIANCE SCHEDULE EVALUATION
Area of violation:	Not reported
Date achieved compliance:	Not reported
Evaluation lead agency:	State

Evaluation date:	01/24/1984
Evaluation:	COMPLIANCE EVALUATION INSPECTION ON-SITE
Area of violation:	Not reported
Date achieved compliance:	Not reported
Evaluation lead agency:	State

NY MANIFEST:

EPA ID:	MND006253546
Country:	USA
Mailing Name:	MIDWEST PAINT
Mailing Contact:	MIDWEST PAINT
Mailing Address:	2313 WEST RIVER ROAD NORTH
Mailing Address 2:	Not reported
Mailing City:	MINNEAPOLIS
Mailing State:	MN
Mailing Zip:	55411
Mailing Zip4:	Not reported
Mailing Country:	USA
Mailing Phone:	612-535-4410

Document ID:	NYA1452114
Manifest Status:	Completed after the designated time period for a TSDF to get a copy to the DEC
Trans1 State ID:	WIPG19378
Trans2 State ID:	R60505NY
Generator Ship Date:	850417
Trans1 Recv Date:	850417
Trans2 Recv Date:	850422
TSD Site Recv Date:	850422
Part A Recv Date:	850904
Part B Recv Date:	850506
Generator EPA ID:	MND006253546
Trans1 EPA ID:	WID066888017
Trans2 EPA ID:	NYD043815703
TSDF ID:	NYD043815703
Waste Code:	D001 - NON-LISTED IGNITABLE WASTES
Quantity:	00825
Units:	G - Gallons (liquids only)* (8.3 pounds)
Number of Containers:	015
Container Type:	DM - Metal drums, barrels
Handling Method:	B Incineration, heat recovery, burning.
Specific Gravity:	100
Year:	85
Manifest Tracking Num:	Not reported

MIDWEST PAINT MANUFACTURING CO (Continued) **1000436468**

Import Ind:	Not reported
Export Ind:	Not reported
Discr Quantity Ind:	Not reported
Discr Type Ind:	Not reported
Discr Residue Ind:	Not reported
Discr Partial Reject Ind:	Not reported
Discr Full Reject Ind:	Not reported
Manifest Ref Num:	Not reported
Alt Fac RCRA Id:	Not reported
Alt Fac Sign Date:	Not reported
Mgmt Method Type Code:	Not reported

Document ID:	NYA3482987
Manifest Status:	Completed copy
Trans1 State ID:	WI
Trans2 State ID:	NYV96744
Generator Ship Date:	860409
Trans1 Recv Date:	860409
Trans2 Recv Date:	860417
TSD Site Recv Date:	860417
Part A Recv Date:	860414
Part B Recv Date:	860425
Generator EPA ID:	MND006253546
Trans1 EPA ID:	WID066888017
Trans2 EPA ID:	NYD043815703
TSDF ID:	NYD043815703
Waste Code:	D001 - NON-LISTED IGNITABLE WASTES
Quantity:	00220
Units:	G - Gallons (liquids only)* (8.3 pounds)
Number of Containers:	004
Container Type:	DM - Metal drums, barrels
Handling Method:	B Incineration, heat recovery, burning.
Specific Gravity:	100
Year:	86
Manifest Tracking Num:	Not reported
Import Ind:	Not reported
Export Ind:	Not reported
Discr Quantity Ind:	Not reported
Discr Type Ind:	Not reported
Discr Residue Ind:	Not reported
Discr Partial Reject Ind:	Not reported
Discr Full Reject Ind:	Not reported
Manifest Ref Num:	Not reported
Alt Fac RCRA Id:	Not reported
Alt Fac Sign Date:	Not reported
Mgmt Method Type Code:	Not reported

Document ID:	NYA3266763
Manifest Status:	Completed copy
Trans1 State ID:	WICG27152
Trans2 State ID:	CG27150
Generator Ship Date:	861008
Trans1 Recv Date:	861008
Trans2 Recv Date:	861020
TSD Site Recv Date:	861022

MIDWEST PAINT MANUFACTURING CO (Continued) **1000436468**

Part A Recv Date:	861031
Part B Recv Date:	861030
Generator EPA ID:	MND006253546
Trans1 EPA ID:	WID066888017
Trans2 EPA ID:	WID066888017
TSDF ID:	NYD043815703
Waste Code:	D001 - NON-LISTED IGNITABLE WASTES
Quantity:	00275
Units:	G - Gallons (liquids only)* (8.3 pounds)
Number of Containers:	005
Container Type:	DM - Metal drums, barrels
Handling Method:	B Incineration, heat recovery, burning.
Specific Gravity:	100
Year:	86
Manifest Tracking Num:	Not reported
Import Ind:	Not reported
Export Ind:	Not reported
Discr Quantity Ind:	Not reported
Discr Type Ind:	Not reported
Discr Residue Ind:	Not reported
Discr Partial Reject Ind:	Not reported
Discr Full Reject Ind:	Not reported
Manifest Ref Num:	Not reported
Alt Fac RCRA Id:	Not reported
Alt Fac Sign Date:	Not reported
Mgmt Method Type Code:	Not reported

BB351 **MIDWEST PAINT MFG CO** **SRS** **S107971070**
NNW **2313 W RIVER RD N** **N/A**
1/4-1/2 **MINNEAPOLIS, MN 55411**
0.469 mi.
2477 ft. **Site 6 of 6 in cluster BB**

Relative:
Higher

Actual:
813 ft.

MN SRS:

Facility ID:	RCRA1059
SEC Address:	Not reported
Link Id:	5979
Facility Type:	Other
Active:	False
Pay Complete:	False
MPCA Region:	Metro
Size Acres:	5
HRS Score:	Not reported
Enforcement Lead Agency:	Not reported
Federal Defferal Plot:	False
Emergency:	False
Site Classification:	False
RD/RA:	False
RL/FS:	False
Fund financed:	False
Npl:	False
Plp:	False
District:	Metro
Program Referred from:	Not reported
Program Interest:	RCRA
Physical Location:	_
Natural Source damage:	False
Clean up Cost:	Not reported

MIDWEST PAINT MFG CO (Continued) **S107971070**

Indian Reservation:	False
Reserve Name:	Not reported
MPCA Owned Wells at site:	False
Created By:	Jim Seaberg
Date Created:	12/28/2000
Date Last Updated:	8/22/2007
Federal Facility:	False
Primary Funding Source:	Not reported
EPA Id:	MND006253546
MPCA Id:	Not reported
Alpha Sort:	Not reported
Legal Distt:	58B
Congressional Distt:	Not reported
Public Land Survey Method:	Not reported
Map Scale For PLS Locational Data:	Not reported
Township 2:	Not reported
Range:	Not reported
PLS Township Suffix:	Not reported
section:	Not reported
PLS Qtr Section (160 Acres):	Not reported
PLS Qtr-Qtr Section (40 Acres):	Not reported
Pls Qtr-Qtr-Qtr Section (10 Acres):	Not reported
Pls Qtr-Qtr-Qtr-Qtr Secion (2.5 Acres):	Not reported
Quad:	Not reported
NAD Number:	83
Desc Of UTM Coord Pt:	Not reported
UTM Coord Pt Data Source:	Not reported
Org Providing UTM Coord Point Data:	Not reported
mpcapgmac:	Not reported
Utm Coord Pt Data Collection Method:	Not reported
Date Of Utm Coord Pt Data Collection:	Not reported
COL Date Qual:	Not reported
Map Scale:	Not reported
verifmeth:	Not reported
horizref:	Not reported
Utm Source:	Not reported
Utm Method:	Not reported
Utm Scale:	Not reported
Utm Accuracy:	Not reported
Utm East:	478183.13
Utm North:	4983235.5
Utm Zone:	15
Basin Code:	2
Major Watershed:	20
Minor Watershed:	Not reported
Public Land Survey Method 2:	Not reported
Map Scale For PLS Locational Data 2:	Not reported
Township 2:	Not reported
Range 2:	Not reported
PLS Township Suffix 2:	Not reported
Section 2:	Not reported
PLS Qtr Section (160 Acres) 2:	Not reported
PLS Qtr-Qtr Section (40 Acres) 2:	Not reported
PLS Qtr-Qtr Section (10 Acres) 2:	Not reported
PLS Qtr-Qtr Section (2.5 Acres) 2:	Not reported
Quad 2:	Not reported
File Location:	Archival Storage

MIDWEST PAINT MFG CO (Continued) **S107971070**

VIC Application GIS: False
Notes: Acreage unknown - use estimated RCRA site avg of 5 acres for default.
Contact Type: Not reported
Company Name: Not reported
Contact Address: Not reported
Contact Address 2: Not reported
Contact City,St,Zip: Not reported
Contact Province: Not reported
Contact Country: Not reported
Contact Postal code: Not reported
Contact Phone: Not reported
Contact Phone Ext: Not reported
Contact Fax: Not reported
Contact E-mail: Not reported
Contact Cell Phone: Not reported
Contact Information Last Updated: Not reported
Misc Contact Info: Not reported
Receive Invoice: Not reported
Staff Id Num: Not reported

Contaminant Id: 00-00-0
Contaminated Media: Ground Water
Req Cleanup Concluded: Not reported
Cleanup Lvl Measure Units: Not reported
Basis For Req Cleanup Lvl: Not reported
Max Residual Contamination: Not reported
Date Info Last Updated: 11/15/2006

Facid: RCRA1059
Event: 164
Additional Information: None Entered
Start Date: Not reported
End Date: 12/31/1991
Planned Start Date: Not reported
Planned End Date: Not reported
Date Info Last Updated: 7/31/2002
Record Number: 14877

Facid: RCRA1059
Event: 165
Additional Information: None Entered
Start Date: Not reported
End Date: 1/20/1998
Planned Start Date: Not reported
Planned End Date: Not reported
Date Info Last Updated: 7/31/2002
Record Number: 14878

Facid: RCRA1059
Event: 166
Additional Information: None Entered
Start Date: Not reported
End Date: 1/20/1998
Planned Start Date: Not reported
Planned End Date: Not reported
Date Info Last Updated: 7/31/2002
Record Number: 14879

MIDWEST PAINT MFG CO (Continued) **S107971070**

Facid: RCRA1059
Event: 170
Additional Information: None Entered
Start Date: Not reported
End Date: 3/20/1998
Planned Start Date: Not reported
Planned End Date: Not reported
Date Info Last Updated: 7/31/2002
Record Number: 14880

Facid: RCRA1059
Event: 175
Additional Information: No remedy implemented. CA terminated after RFA.
Start Date: Not reported
End Date: 3/20/1998
Planned Start Date: Not reported
Planned End Date: Not reported
Date Info Last Updated: 8/11/2008
Record Number: 29253

Facid: RCRA1059
Event: 178
Additional Information: No remedy implemented. CA terminated after RFA.
Start Date: Not reported
End Date: 3/20/1998
Planned Start Date: Not reported
Planned End Date: Not reported
Date Info Last Updated: 8/11/2008
Record Number: 29254

Facid: RCRA1059
Event: 179
Additional Information: None Entered
Start Date: Not reported
End Date: 3/20/1998
Planned Start Date: Not reported
Planned End Date: Not reported
Date Info Last Updated: 7/31/2002
Record Number: 14881

Facid: RCRA1059
Event: 184
Additional Information: None Entered
Start Date: Not reported
End Date: 3/20/1998
Planned Start Date: Not reported
Planned End Date: Not reported
Date Info Last Updated: Not reported
Record Number: 12008

Facid: RCRA1059
Event: 185
Additional Information: None Entered
Start Date: Not reported
End Date: 3/20/1998
Planned Start Date: Not reported
Planned End Date: Not reported

MIDWEST PAINT MFG CO (Continued) **S107971070**

Date Info Last Updated: 7/31/2002
Record Number: 14876

Facid:	RCRA1059
GW Recepts Prot by Rem Actn:	Not reported
Ecological receptors present:	False
Type of ecological receptors:	Not reported
Acres of contaminated soil:	Not reported
Volume of contaminated soil:	Not reported
Acres of surface water impacted:	Not reported
Acres of wetland impacted:	Not reported
Acres of sediment impacted:	Not reported
GW Plume Area Acres:	Not reported
Cleanup Conducted:	False
Acres of Contam Soil remediate:	Not reported
Volume of Soil Cleaned:	Not reported
# Municipal wells contamd:	Not reported
# Dom wells contam:	Not reported
# People Impct SW intake contam:	Not reported
# Drums Revolved from site:	Not reported
Yr Soil Remediated:	Not reported
Acres of Soil w/ Restrict Access:	Not reported
Yr IC remedy complete:	Not reported
Yr GW remedy completed:	Not reported
Year GWIC completed:	Not reported
Acres of wetland of sediment remediated:	Not reported
Public financing:	False
Assurance help:	False
Land use Classfn At Site:	Not reported
Land use Vicinity Of Site:	Not reported
Deed notif Present On Site:	False
Restrictive Covenant Present:	False
Restrictions: Not reported	
GW Pump and Treat Used at site:	False
Quaternary Perched:	False
Quaternary Water Table:	False
Quaternary Confined:	False
Cretaceous:	False
Plattville:	False
St. peter:	False
Prairie Duchien:	False
Jordan:	False
Ironton/Galesville:	False
Mt Simon Hinckley:	False
Precambrian Undefferentiated:	False
Other/Unknown Aquifier:	False
Date Info Last Updated:	Not reported
Inst Control Info Updated:	Not reported
Inst Control Filed Location:	Not reported
SW Classification (Primary):	Not reported
SW Classification (Secondary):	Not reported
Miscellaneous: Not reported	
SW Comments:	Not reported

BN352 **OSTRIN LAUNDRY MACHINERY CO** **EDR Historical Cleaners** **1009829079**
WSW **1003 WASHINGTON AVE N** **N/A**
1/4-1/2 **MINNEAPOLIS, MN**
0.470 mi.
2481 ft. **Site 3 of 8 in cluster BN**

Relative:
Higher

Actual:
824 ft.

EDR Historical Cleaners:

Name:	OSTRIN LAUNDRY AND MACHINERY CQ
Year:	1946
Type:	LAUNDRY SUPPLIES AND EQUIPMENT DEALERS
Name:	OSTRIN LAUNDRY MACHINERY CO
Year:	1950
Type:	LAUNDRY SUPPLIES AND EQUIPMENT DEALERS
Name:	OSTRIN LAUNDRY MACHINERY CO
Year:	1955
Type:	LAUNDRY SUPPLIES AND EQUIPMENT DEALERS

BN353 **OSTRIN LAUNDRY MACHINE CO** **EDR Historical Cleaners** **1009829077**
WSW **1003 N WASHINGTON AVE** **N/A**
1/4-1/2 **MINNEAPOLIS, MN**
0.470 mi.
2481 ft. **Site 4 of 8 in cluster BN**

Relative:
Higher

Actual:
824 ft.

EDR Historical Cleaners:

Name:	OSTRIN LAUNDRY MACHINE CO
Year:	1960
Type:	LAUNDRY SUPPLIES AND EQUIPMENT DEALERS
Name:	OSTRIN LAUNDRY MACHINE CO
Year:	1966
Type:	LAUNDRY SUPPLIES AND EQUIPMENT DEALERS

BM354 **SPRINGERS SAVON STATION** **EDR Historical Auto Stations** **1009838439**
NW **2110 N 2D** **N/A**
1/4-1/2 **MINNEAPOLIS, MN**
0.470 mi.
2481 ft. **Site 2 of 6 in cluster BM**

Relative:
Higher

Actual:
826 ft.

EDR Historical Auto Stations:

Name:	POLTIOR WILLROED A
Year:	1950
Type:	GASOLINE STATIONS
Name:	SPRINGERS SAVON STATION
Year:	1955
Type:	GASOLINE STATIONS

BN355 **MAIN MPLS PUBLIC HOUSING AUTH OFFICES** **AST** **A100203803**
WSW **1001 WASHINGTON AVE N** **N/A**
1/4-1/2 **MINNEAPOLIS, MN 55401**
0.470 mi.
2482 ft. **Site 5 of 8 in cluster BN**

Relative:
Higher

Actual:
824 ft.

AST:

TANK:

MPCA Tank Number:	1001
Tank Registration Date:	8/20/1998 0:00
Tank Dual Use:	N
Tank Storage Capacity:	265
Tank Status:	Active
Tank Stored Product:	Diesel
Tank Construction Material:	Metal
Tank Cathodic Protection:	Not reported
Piping Cathodic Protection:	Not reported
Piping Material:	Steel/Iron
Second Contain Tank:	Not reported
Second Contain Pipe:	Not reported
Tank Dispenser:	Not reported
Above/Under Ground:	Above Ground
Serial Number:	Not reported
Date Added:	10/10/1999 10:57
Date Last Updated:	9/24/2008 14:11
AST Base Material:	On Concrete
Piping Material Desc:	STEEL/IRON
Unregulated Tank Registration Date:	Not reported
Compartmental Tank Flag:	Not reported
Heating Product Flag:	Not reported
Haz Waste Generator Id:	Not reported
Product Replaced Date:	Not reported
Sludge Disposal Facility:	Not reported
Comments:	Not reported
Staff Id Who Did The Last Update:	RSUCHAN
In Compliance:	Yes
Facility Addr 2:	Not reported

TANK ACTION:

MPCA Tank Number:	1001
Above Or Underground:	Above Ground
Tank Action ID:	826941
Contractor Number:	Not reported
Supervisor Number:	Not reported
Tank Action:	Install Tank
Action Date:	01/01/1993 00:00:00
Action Date Unknown:	Not reported
Corrosion Expert Name:	Not reported
Lab Flag:	Not reported
Date Added:	05/05/2000 08:30:26
Date Last Updated:	05/04/2002 08:54:59
Staff Id Who Did The Last Update:	TANKS

TANK COMPARTMENT:

MPCA Tank Number:	1001
Above Or Underground:	Above Ground
Compartment Number:	1
Tank Stored Product Code:	10
Tank Stored Product Desc:	DIESEL

MAIN MPLS PUBLIC HOUSING AUTH OFFICES (Continued) **A100203803**

Compartment Cap:	265
Heating:	Not reported
Other Desc:	Not reported
Date Added:	10/10/1999 10:58:59
Date Last Updated:	05/04/2002 08:54:59
Staff Id Who Did The Last Update:	TANKS

INSTALL REMOVE:

MPCA Tank Number:	Not reported
Number of Dispensers:	Not reported
Tank Construction Material Code:	Not reported
Piping Material:	Not reported
Piping Material Desc:	Not reported
Total Tank Capacity Quantity:	Not reported
Staff Id Who Did The Last Update:	Not reported
INSREM Product:	Not reported
INSREM Product Description:	Not reported
INSREM Action ID:	Not reported
INSREM Action:	Not reported
Action Completed Date:	Not reported
Date Added:	Not reported
Date Last Updated:	Not reported

TABSITE:

Program Interest Id:	211667
Above Or Underground:	Above Ground
Facility Code:	12
Indian Reservation:	No
UST Registration Date:	Not reported
AST Registration Date:	08/20/1998 00:00:00
Date Added:	09/14/1998 14:40:26
Date Last Updated:	12/20/2005 09:15:51
Staff Id Who Did The Last Update:	RDULLIN
Max Monthly Gallons:	Not reported
Vapor Recovery Installed:	Unknown
Vapor Notify Required:	Unknown

LATLONG:

Program Id:	Not reported
Latlong ID:	Not reported
Latitude Degrees:	Not reported
Latitude Minutes:	Not reported
Latitude Seconds:	Not reported
Longitude Degrees:	Not reported
Longitude Minutes:	Not reported
Longitude Seconds:	Not reported
Collection Date:	Not reported
Latlong Description:	Not reported
TMSP Added:	Not reported
Date Last Updated:	Not reported
Staff Id Last Updated:	Not reported
Coord Source Type:	Not reported
Org Name Source:	Not reported

BN356 **NEAR NORTHSIDE DEVELOPMENT** **VIC** **S104181599**
WSW **1001 WASHINGTON AVENUE N** **INST CONTROL** **N/A**
1/4-1/2 **MINNEAPOLIS, MN 55401** **SRS**
0.470 mi.
2482 ft. **Site 6 of 8 in cluster BN**

Relative:
Higher

Actual:
824 ft.

MN Voluntary Investigation Cleanup Program:

Facility ID:	VP12120
Facility Type:	Other
Facility Address 2:	Not reported
Core Program Interest Id:	336594
Link Id:	24
Active:	True
Pay Complete:	False
MPCA Region:	Metro
Size Acres:	160
HRS Score:	0
Enforcement Lead Agency:	MPCA
Federal Defferal Plot:	False
Emergency:	False
Site Classification:	False
RD/RA:	False
RL/FS:	False
Fund financed:	False
Npl:	False
Plp:	False
District:	Metro
Program Reffered from:	Not reported
Program Interest:	VIC
Physical Location:	area-wide
Natural Source damage:	False
Clean up Cost:	Not reported
Indian Reservation:	False
Reservation Name:	Not reported
MPCA Owned Wells at site:	False
Created By:	PJensen
Date Created:	10/13/1999
Date Last Updated:	1/27/2006
Federal Facility:	False
Primary Funding Source:	Not reported
EPA Id:	MND020502431
MPCA Id:	Not reported
Alpha Sort:	Not reported
Legal Distt:	37B
Congressional Dist:	3
Scale Of Map Used Pls Loc Data:	E
Township:	29
Range:	24
Range East West:	W
Section:	21
Pls Qtr Section (160 Acres):	NE
Pls Qtr Qtr Section (40 Acres):	Not reported
Pls Qtr-Qtr-Qtr Section (10 Acres):	Not reported
Pls Qtr-Qtr-Qtr-Qtr Section (2.5 Acres):	Not reported
Quad:	1289
NAD Number:	83
Desc Of UTM Coord Pt:	Not reported
UTM Coord Pt Data Source:	Not reported
Org Providing The UTM Coord Point Data:	Not reported

NEAR NORTHSIDE DEVELOPMENT (Continued) **S104181599**

Method For Loc Public Land Survey:	M
Method Of Utm Coord Pt Data Collection:	Not reported
Date Of Utm Coord Pt Data Collection:	Not reported
COL Date Qual:	Not reported
Map Scale:	Not reported
Verification Method:	Not reported
horizref:	Not reported
Utm Source:	2
Utm Method:	I1
Utm Scale:	A
Utm Accuracy:	Not reported
Utm East:	497696.43652
Utm North:	4956269.35145
Utm Zone:	15
Basin Code:	2
Major Watershed:	20
Major Watershed:	Not reported
Method For Loc Public Land Survey:	Not reported
Scale Of Map Used Pls Loc Data:	Not reported
Township 2:	Not reported
Range 2:	Not reported
Range East West:	Not reported
Section 2:	Not reported
Pls Qtr Section (160 Acres) 2:	Not reported
Pls Qtr Qtr Section (40 Acres)2:	Not reported
Pls Qtr Qtr Qtr Section (10 Acres)2:	Not reported
Pls Qtr Qtr Qtr Qtr Section (2.5 Acres) 2:	Not reported
Quad 2:	Not reported
File Location:	Staff Member's Desk
GIS Application GIS:	False
Notes:	Not reported
Contact Type:	Staff PL/PM (Project Leader/Project Manager)s
Company Name:	MPCA
Contact Address:	520 Lafayette Road
Contact Address 2:	None
Contact City,St,Zip:	St. Paul, MN 551554194
Contact Province:	Not reported
Contact Country:	Not reported
Contact Postal code:	Not reported
Contact Phone:	6512967271
Contact Phone Ext:	Not reported
Contact Fax:	6512969707
Contact E-mail:	andrew.nichols@pca.state.mn.us
Contact Cell Phone:	Not reported
Contact Information Last Updated:	9/12/2008
Misc Contact Info:	Not reported
Receive Invoice:	F
Staff Id Num:	3359

Contact Type:	Staff TA (Technical Analyst)
Company Name:	MPCA
Contact Address:	520 Lafayette Rd.
Contact Address 2:	Not reported
Contact City,St,Zip:	St. Paul, MN 551554194
Contact Province:	Not reported
Contact Country:	Not reported
Contact Postal code:	Not reported

NEAR NORTHSIDE DEVELOPMENT (Continued) **S104181599**

Contact Phone:	651-296-7267
Contact Phone Ext:	Not reported
Contact Fax:	651-296-9707
Contact E-mail:	fred.campbell@pca.state.mn.us
Contact Cell Phone:	Not reported
Contact Information Last Updated:	10/14/1999
Misc Contact Info:	Not reported
Receive Invoice:	F
Staff Id Num:	3213

Contact Type:	Consultant
Company Name:	Braun Intertec
Contact Address:	1 6875 Washington Avenue S
Contact Address 2:	Not reported
Contact City,St,Zip:	Minneapolis, MN 554390108
Contact Province:	Not reported
Contact Country:	Not reported
Contact Postal code:	Not reported
Contact Phone:	6128334786
Contact Phone Ext:	Not reported
Contact Fax:	6128334701
Contact E-mail:	Not reported
Contact Cell Phone:	Not reported
Contact Information Last Updated:	10/14/1999
Misc Contact Info:	Not reported
Receive Invoice:	F
Staff Id Num:	Not reported

Contact Type:	Voluntary Party
Company Name:	City of Minneapolis
Contact Address:	1 1001 Washington Avenue N
Contact Address 2:	Not reported
Contact City,St,Zip:	Minneapolis, MN 554011043
Contact Province:	Not reported
Contact Country:	Not reported
Contact Postal code:	Not reported
Contact Phone:	6126733260
Contact Phone Ext:	Not reported
Contact Fax:	6123421407
Contact E-mail:	Not reported
Contact Cell Phone:	Not reported
Contact Information Last Updated:	10/14/1999
Misc Contact Info:	Not reported
Receive Invoice:	T
Staff Id Num:	Not reported

Contact Type:	Former Staff Project Leader/Project Manager
Company Name:	MPCA
Contact Address:	520 Lafayette Rd
Contact Address 2:	Not reported
Contact City,St,Zip:	St. Paul, MN 551554194
Contact Province:	Not reported
Contact Country:	Not reported
Contact Postal code:	Not reported
Contact Phone:	6512973080
Contact Phone Ext:	Not reported
Contact Fax:	Not reported

NEAR NORTHSIDE DEVELOPMENT (Continued) **S104181599**

Contact E-mail: Not reported
Contact Cell Phone: Not reported
Contact Information Last Updated: 10/14/1999
Misc Contact Info: Not reported
Receive Invoice: F
Staff Id Num: 3316

Contaminant Id: Naphthalene
Contaminated Media: Soil
Req Cleanup Concluded: Not reported
Cleanup Lvl Measure Units: Not reported
Basis For Req Cleanup Lvl: Not reported
Max Residual Contamination: Not reported
Date Info Last Updated: 4/10/2000

Contaminant Id: Gasoline Range Organics
Contaminated Media: Soil
Req Cleanup Concluded: Not reported
Cleanup Lvl Measure Units: Not reported
Basis For Req Cleanup Lvl: Not reported
Max Residual Contamination: Not reported
Date Info Last Updated: 4/10/2000

Contaminant Id: Naphthalene
Contaminated Media: Ground Water
Req Cleanup Concluded: Not reported
Cleanup Lvl Measure Units: Not reported
Basis For Req Cleanup Lvl: Not reported
Max Residual Contamination: Not reported
Date Info Last Updated: 4/10/2000

Contaminant Id: Diesel Range Organics
Contaminated Media: Soil
Req Cleanup Concluded: 100
Cleanup Lvl Measure Units: mg/Kg
Basis For Req Cleanup Lvl: Other
Max Residual Contamination: Not reported
Date Info Last Updated: 4/10/2000

Facid: VP12120
Event: 155
Additional Information: via email - RAP report dated 8/6/08
Start Date: Not reported
End Date: 9/18/2008
Planned Start Date: Not reported
Planned End Date: Not reported
Date Info Last Updated: 9/18/2008
Record Number: 29412

Facid: VP12120
Event: 155
Additional Information: via email - Work Plan dated 10/15/07
Start Date: Not reported
End Date: 11/9/2007
Planned Start Date: Not reported
Planned End Date: Not reported
Date Info Last Updated: 11/9/2007

NEAR NORTHSIDE DEVELOPMENT (Continued) **S104181599**

Record Number: 27811

Facid: VP12120
Event: 155
Additional Information: via email - for area around boring B-1
Start Date: Not reported
End Date: 8/27/2003
Planned Start Date: Not reported
Planned End Date: Not reported
Date Info Last Updated: 8/27/2003
Record Number: 17188

Facid: VP12120
Event: 155
Additional Information: Phase II investigation for Phase 2 north area
Start Date: Not reported
End Date: 7/3/2002
Planned Start Date: Not reported
Planned End Date: Not reported
Date Info Last Updated: 7/8/2002
Record Number: 14412

Facid: VP12120
Event: 155
Additional Information: via email
Start Date: Not reported
End Date: 11/17/2003
Planned Start Date: Not reported
Planned End Date: Not reported
Date Info Last Updated: 11/17/2003
Record Number: 17638

Facid: VP12120
Event: 156
Additional Information: Phase I of development
Start Date: Not reported
End Date: 10/30/2000
Planned Start Date: Not reported
Planned End Date: Not reported
Date Info Last Updated: 10/31/2000
Record Number: 9835

Facid: VP12120
Event: 156
Additional Information: Phase I Amendment
Start Date: Not reported
End Date: 9/18/2001
Planned Start Date: Not reported
Planned End Date: Not reported
Date Info Last Updated: 9/18/2001
Record Number: 11967

Facid: VP12120
Event: 158
Additional Information: for lead soil stabilization
Start Date: Not reported
End Date: 8/28/2003

NEAR NORTHSIDE DEVELOPMENT (Continued) **S104181599**

Planned Start Date: Not reported
Planned End Date: Not reported
Date Info Last Updated: 8/27/2003
Record Number: 17190

Facid: VP12120
Event: 160
Additional Information: None Entered
Start Date: Not reported
End Date: 8/14/2000
Planned Start Date: Not reported
Planned End Date: Not reported
Date Info Last Updated: 8/14/2000
Record Number: 9464

Facid: VP12120
Event: 211
Additional Information: Approval of affidavit
Start Date: Not reported
End Date: 3/22/2002
Planned Start Date: Not reported
Planned End Date: Not reported
Date Info Last Updated: 3/25/2002
Record Number: 13599

Facid: VP12120
Event: 214
Additional Information: Phase 3 - area, arsenic in soil
Start Date: 6/25/2004
End Date: 6/29/2004
Planned Start Date: Not reported
Planned End Date: Not reported
Date Info Last Updated: 6/16/2006
Record Number: 25371

Facid: VP12120
Event: 218
Additional Information: Phase 3 - soil
Start Date: Not reported
End Date: 4/8/2004
Planned Start Date: Not reported
Planned End Date: Not reported
Date Info Last Updated: 4/8/2004
Record Number: 18394

Facid: VP12120
Event: 218
Additional Information: addendum to Feb. 14 letter
Start Date: Not reported
End Date: 3/14/2002
Planned Start Date: Not reported
Planned End Date: Not reported
Date Info Last Updated: 3/18/2002
Record Number: 13506

Facid: VP12120
Event: 218

NEAR NORTHSIDE DEVELOPMENT (Continued) **S104181599**

Additional Information:	for soil and ground water in Phase 1 area.
Start Date:	Not reported
End Date:	2/14/2002
Planned Start Date:	Not reported
Planned End Date:	Not reported
Date Info Last Updated:	2/15/2002
Record Number:	13300

Facid:	VP12120
Event:	218
Additional Information:	Area of Buildings 2 and 3
Start Date:	Not reported
End Date:	9/23/2003
Planned Start Date:	Not reported
Planned End Date:	Not reported
Date Info Last Updated:	9/23/2003
Record Number:	17368

Facid:	VP12120
Event:	Remedial Action
Additional Information:	Excavation of contaminated soil.
Start Date:	Not reported
End Date:	11/14/2001
Planned Start Date:	Not reported
Planned End Date:	Not reported
Date Info Last Updated:	2/15/2002
Record Number:	13315

Facid:	VP12120
Event:	VIC Program Participation Dates (Start/End)
Additional Information:	None Entered
Start Date:	10/13/1999
End Date:	Not reported
Planned Start Date:	Not reported
Planned End Date:	Not reported
Date Info Last Updated:	10/14/1999
Record Number:	7855

Facid:	VP12120
Event:	No Action Letter Sent
Additional Information:	Revised- for soil in Phase 1 area
Start Date:	Not reported
End Date:	10/2/2003
Planned Start Date:	Not reported
Planned End Date:	Not reported
Date Info Last Updated:	10/6/2003
Record Number:	17422

Facid:	VP12120
Event:	No Action Letter Sent
Additional Information:	for soil in Phase 2 area
Start Date:	Not reported
End Date:	10/2/2003
Planned Start Date:	Not reported
Planned End Date:	Not reported
Date Info Last Updated:	10/6/2003
Record Number:	17421

NEAR NORTHSIDE DEVELOPMENT (Continued) **S104181599**

Facid: VP12120
Event: Limited No Action Letter Sent
Additional Information: for Soil - Rawlins Circle
Start Date: Not reported
End Date: 2/27/2003
Planned Start Date: Not reported
Planned End Date: Not reported
Date Info Last Updated: 2/11/2003
Record Number: 16341

Facid: VP12120
Event: Limited No Action Letter Sent
Additional Information: for Soil - Smith Circle
Start Date: Not reported
End Date: 2/27/2003
Planned Start Date: Not reported
Planned End Date: Not reported
Date Info Last Updated: 2/11/2003
Record Number: 16340

Facid: VP12120
Event: No Association Determination Issued
Additional Information: Phase 1 area
Start Date: Not reported
End Date: 12/13/2001
Planned Start Date: Not reported
Planned End Date: Not reported
Date Info Last Updated: 12/14/2001
Record Number: 12706

Facid: VP12120
Event: No Association Determination Issued
Additional Information: Phase 3 area
Start Date: Not reported
End Date: 6/22/2004
Planned Start Date: Not reported
Planned End Date: Not reported
Date Info Last Updated: 6/25/2004
Record Number: 18787

Facid: VP12120
Event: Technical Assistance Letter Sent
Additional Information: for off-site disposal of soil
Start Date: Not reported
End Date: 10/2/2003
Planned Start Date: Not reported
Planned End Date: Not reported
Date Info Last Updated: 10/6/2003
Record Number: 17423

Facid: VP12120
Event: Technical Assistance Letter Sent
Additional Information: for playground and raingarden
Start Date: Not reported
End Date: 8/14/2003
Planned Start Date: Not reported
Planned End Date: Not reported

NEAR NORTHSIDE DEVELOPMENT (Continued) **S104181599**

Date Info Last Updated: 8/15/2003
Record Number: 17135

Facid: VP12120
Event: Technical Assistance Letter Sent
Additional Information: for ponds
Start Date: Not reported
End Date: 8/14/2003
Planned Start Date: Not reported
Planned End Date: Not reported
Date Info Last Updated: 8/15/2003
Record Number: 17134

Facid: VP12120
GW Recepts Prot by Rem Actn: Not reported
Ecological receptors present: False
Type of ecological receptors: Not reported
Acres of contaminated soil: Not reported
Volume of contaminated soil: Not reported
Acres of surface water impacted: Not reported
Acres of wetland impacted: Not reported
Acres of sediment impacted: Not reported
GW Plume Area Acres: Not reported
Cleanup Conducted: True
Acres of Contam Soil remediate: Not reported
Volume of Soil Cleaned: Not reported
Municipal wells contamd: Not reported
Dom wells contam: Not reported
People Impct SW intake contam: Not reported
Drums Revolved from site: Not reported
Yr Soil Remediated: Not reported
Acres of Soil w/ Restrict Access: Not reported
Yr IC remedy complete: Not reported
Yr GW remedy completed: Not reported
Year GWIC completed: Not reported
Acres of wetland of sediment remediated: Not reported
Public financing: False
Assurance help: False
Land use Classfn At Site: Not reported
Land use Vicinity Of Site: Not reported
Deed notif Present On Site: True
Restrictive Covenant Present: False
Restrictions: Phase 3 area - arsenic in soil
GW Pump and Treat Used at site: False
Quaternary Perched: False
Quaternary Water Table: False
Quaternary Confined: False
Cretaceous: False
Plattville: False
St. peter: False
Prairie Duchien: False
Jordan: False
Ironton/Galesville: False
Mt Simon Hinckley: False
Precambrian Undefferentiated: False
Other/Unknown Aquifier: False
Date Info Last Updated: 6/16/2006

NEAR NORTHSIDE DEVELOPMENT (Continued) **S104181599**

Inst Control Info Updated: 6/16/2006
Inst Control Filed Location: Hennepin County
SW Classification (Primary): Not reported
SW Classification (Secondary): Not reported
Miscellaneous: Escavation of contaminated soil in the area of ST-SL-5 and ST-SL-12.
SW Comments: Not reported

MN INSTITUTIONAL CONTROL:
Facility ID: VP12120
SEC Address: Not reported
Core Program Interest Id: 336594
Link Id: 24
Facility Type: Other
Active: True
Pay Complete: False
MPCA Region: Metro
Size Acres: 160
HRS Score: 0
Enforcement Lead Agency: MPCA
Federal Defferal Plot: False
Emergency: False
Site Classification: False
RD/RA: False
RL/FS: False
Fund financed: False
Npl: False
Plp: False
District: Metro
Program Reffered from: Not reported
Program Interest: VIC
Physical Location: area-wide
Natural Source damage: False
Clean up Cost: Not reported
Indian Reservation: False
Reserve Name: Not reported
MPCA Owned Wells at site: False
Created By: PJensen
Date Created: 10/13/1999
Date Last Updated: 1/27/2006
Federal Facility: False
Primary Funding Source: Not reported
EPA Id: MND020502431
MPCA Id: Not reported
Alpha Sort: Not reported
Legal Distt: 37B
Congressional Distt: 3
Public Land Survey Method: M
Map Scale For PLS Locational Data: E
Township 2: 29
Range: 24
PLS Township Suffix: W
section: 21
PLS Qtr Section (160 Acres): NE
PLS Qtr-Qtr Section (40 Acres): Not reported
Pls Qtr-Qtr-Qtr Section (10 Acres): Not reported
Pls Qtr-Qtr-Qtr-Qtr Secion (2.5 Acres): Not reported

NEAR NORTHSIDE DEVELOPMENT (Continued) **S104181599**

Quad:	1289
NAD Number:	83
Desc Of UTM Coord Pt:	Not reported
UTM Coord Pt Data Source:	Not reported
Org Providing UTM Coord Point Data:	Not reported
mpcapgmac:	Not reported
Utm Coord Pt Data Collection Method:	Not reported
Date Of Utm Coord Pt Data Collection:	Not reported
COL Date Qual:	Not reported
Map Scale:	Not reported
verifmeth:	Not reported
horizref:	Not reported
Utm Source:	2
Utm Method:	I1
Utm Scale:	A
Utm Accuracy:	Not reported
Utm East:	497696.43652
Utm North:	4956269.35145
Utm Zone:	15
Basin Code:	2
Major Watershed:	20
Minor Watershed:	Not reported
Public Land Survey Method 2:	Not reported
Map Scale For PLS Locational Data 2:	Not reported
Township 2:	Not reported
Range 2:	Not reported
PLS Township Suffix 2:	Not reported
Section 2:	Not reported
PLS Qtr Section (160 Acres) 2:	Not reported
PLS Qtr-Qtr Section (40 Acres) 2:	Not reported
PLS Qtr-Qtr Section (10 Acres) 2:	Not reported
PLS Qtr-Qtr Section (2.5 Acres) 2:	Not reported
Quad 2:	Not reported
File Location:	Staff Member's Desk
VIC Application GIS:	False

Notes: Not reported

Contact Type:	Staff PL/PM (Project Leader/Project Manager)s
Company Name:	MPCA
Contact Address:	520 Lafayette Road
Contact Address 2:	None
Contact City,St,Zip:	St. Paul, MN 551554194
Contact Province:	Not reported
Contact Country:	Not reported
Contact Postal code:	Not reported
Contact Phone:	6512967271
Contact Phone Ext:	Not reported
Contact Fax:	6512969707
Contact E-mail:	andrew.nichols@pca.state.mn.us
Contact Cell Phone:	Not reported
Contact Information Last Updated:	9/12/2008
Misc Contact Info:	Not reported
Receive Invoice:	F
Staff Id Num:	3359

Contact Type:	Staff TA (Technical Analyst)
Company Name:	MPCA
Contact Address:	520 Lafayette Rd.

NEAR NORTHSIDE DEVELOPMENT (Continued) **S104181599**

Contact Address 2:	Not reported
Contact City,St,Zip:	St. Paul, MN 551554194
Contact Province:	Not reported
Contact Country:	Not reported
Contact Postal code:	Not reported
Contact Phone:	651-296-7267
Contact Phone Ext:	Not reported
Contact Fax:	651-296-9707
Contact E-mail:	fred.campbell@pca.state.mn.us
Contact Cell Phone:	Not reported
Contact Information Last Updated:	10/14/1999
Misc Contact Info:	Not reported
Receive Invoice:	F
Staff Id Num:	3213

Contact Type:	Consultant
Company Name:	Braun Intertec
Contact Address:	1 6875 Washington Avenue S
Contact Address 2:	Not reported
Contact City,St,Zip:	Minneapolis, MN 554390108
Contact Province:	Not reported
Contact Country:	Not reported
Contact Postal code:	Not reported
Contact Phone:	6128334786
Contact Phone Ext:	Not reported
Contact Fax:	6128334701
Contact E-mail:	Not reported
Contact Cell Phone:	Not reported
Contact Information Last Updated:	10/14/1999
Misc Contact Info:	Not reported
Receive Invoice:	F
Staff Id Num:	Not reported

Contact Type:	Voluntary Party
Company Name:	City of Minneapolis
Contact Address:	1 1001 Washington Avenue N
Contact Address 2:	Not reported
Contact City,St,Zip:	Minneapolis, MN 554011043
Contact Province:	Not reported
Contact Country:	Not reported
Contact Postal code:	Not reported
Contact Phone:	6126733260
Contact Phone Ext:	Not reported
Contact Fax:	6123421407
Contact E-mail:	Not reported
Contact Cell Phone:	Not reported
Contact Information Last Updated:	10/14/1999
Misc Contact Info:	Not reported
Receive Invoice:	T
Staff Id Num:	Not reported

Contact Type:	Former Staff Project Leader/Project Manager
Company Name:	MPCA
Contact Address:	520 Lafayette Rd
Contact Address 2:	Not reported
Contact City,St,Zip:	St. Paul, MN 551554194
Contact Province:	Not reported

NEAR NORTHSIDE DEVELOPMENT (Continued) **S104181599**

Contact Country:	Not reported
Contact Postal code:	Not reported
Contact Phone:	6512973080
Contact Phone Ext:	Not reported
Contact Fax:	Not reported
Contact E-mail:	Not reported
Contact Cell Phone:	Not reported
Contact Information Last Updated:	10/14/1999
Misc Contact Info:	Not reported
Receive Invoice:	F
Staff Id Num:	3316

Contaminant Id:	Naphthalene
Contaminated Media:	Soil
Req Cleanup Concluded:	Not reported
Cleanup Lvl Measure Units:	Not reported
Basis For Req Cleanup Lvl:	Not reported
Max Residual Contamination:	Not reported
Date Info Last Updated:	4/10/2000

Contaminant Id:	Gasoline Range Organics
Contaminated Media:	Soil
Req Cleanup Concluded:	Not reported
Cleanup Lvl Measure Units:	Not reported
Basis For Req Cleanup Lvl:	Not reported
Max Residual Contamination:	Not reported
Date Info Last Updated:	4/10/2000

Contaminant Id:	Naphthalene
Contaminated Media:	Ground Water
Req Cleanup Concluded:	Not reported
Cleanup Lvl Measure Units:	Not reported
Basis For Req Cleanup Lvl:	Not reported
Max Residual Contamination:	Not reported
Date Info Last Updated:	4/10/2000

Contaminant Id:	Diesel Range Organics
Contaminated Media:	Soil
Req Cleanup Concluded:	100
Cleanup Lvl Measure Units:	mg/Kg
Basis For Req Cleanup Lvl:	Other
Max Residual Contamination:	Not reported
Date Info Last Updated:	4/10/2000

Facid:	VP12120
Event:	155
Additional Information:	via email - RAP report dated 8/6/08
Start Date:	Not reported
End Date:	9/18/2008
Planned Start Date:	Not reported
Planned End Date:	Not reported
Date Info Last Updated:	9/18/2008
Record Number:	29412

Facid:	VP12120
Event:	155
Additional Information:	via email - Work Plan dated 10/15/07

NEAR NORTHSIDE DEVELOPMENT (Continued) **S104181599**

Start Date: Not reported
End Date: 11/9/2007
Planned Start Date: Not reported
Planned End Date: Not reported
Date Info Last Updated: 11/9/2007
Record Number: 27811

Facid: VP12120
Event: 155
Additional Information: via email - for area around boring B-1
Start Date: Not reported
End Date: 8/27/2003
Planned Start Date: Not reported
Planned End Date: Not reported
Date Info Last Updated: 8/27/2003
Record Number: 17188

Facid: VP12120
Event: 155
Additional Information: Phase II investigation for Phase 2 north area
Start Date: Not reported
End Date: 7/3/2002
Planned Start Date: Not reported
Planned End Date: Not reported
Date Info Last Updated: 7/8/2002
Record Number: 14412

Facid: VP12120
Event: 155
Additional Information: via email
Start Date: Not reported
End Date: 11/17/2003
Planned Start Date: Not reported
Planned End Date: Not reported
Date Info Last Updated: 11/17/2003
Record Number: 17638

Facid: VP12120
Event: 156
Additional Information: Phase I of development
Start Date: Not reported
End Date: 10/30/2000
Planned Start Date: Not reported
Planned End Date: Not reported
Date Info Last Updated: 10/31/2000
Record Number: 9835

Facid: VP12120
Event: 156
Additional Information: Phase I Amendment
Start Date: Not reported
End Date: 9/18/2001
Planned Start Date: Not reported
Planned End Date: Not reported
Date Info Last Updated: 9/18/2001
Record Number: 11967

NEAR NORTHSIDE DEVELOPMENT (Continued) **S104181599**

Facid: VP12120
Event: 158
Additional Information: for lead soil stabilization
Start Date: Not reported
End Date: 8/28/2003
Planned Start Date: Not reported
Planned End Date: Not reported
Date Info Last Updated: 8/27/2003
Record Number: 17190

Facid: VP12120
Event: 160
Additional Information: None Entered
Start Date: Not reported
End Date: 8/14/2000
Planned Start Date: Not reported
Planned End Date: Not reported
Date Info Last Updated: 8/14/2000
Record Number: 9464

Facid: VP12120
Event: 211
Additional Information: Approval of affidavit
Start Date: Not reported
End Date: 3/22/2002
Planned Start Date: Not reported
Planned End Date: Not reported
Date Info Last Updated: 3/25/2002
Record Number: 13599

Facid: VP12120
Event: 214
Additional Information: Phase 3 - area, arsenic in soil
Start Date: 6/25/2004
End Date: 6/29/2004
Planned Start Date: Not reported
Planned End Date: Not reported
Date Info Last Updated: 6/16/2006
Record Number: 25371

Facid: VP12120
Event: 218
Additional Information: Phase 3 - soil
Start Date: Not reported
End Date: 4/8/2004
Planned Start Date: Not reported
Planned End Date: Not reported
Date Info Last Updated: 4/8/2004
Record Number: 18394

Facid: VP12120
Event: 218
Additional Information: addendum to Feb. 14 letter
Start Date: Not reported
End Date: 3/14/2002
Planned Start Date: Not reported
Planned End Date: Not reported

NEAR NORTHSIDE DEVELOPMENT (Continued) **S104181599**

Date Info Last Updated: 3/18/2002
Record Number: 13506

Facid: VP12120
Event: 218
Additional Information: for soil and ground water in Phase 1 area.
Start Date: Not reported
End Date: 2/14/2002
Planned Start Date: Not reported
Planned End Date: Not reported
Date Info Last Updated: 2/15/2002
Record Number: 13300

Facid: VP12120
Event: 218
Additional Information: Area of Buildings 2 and 3
Start Date: Not reported
End Date: 9/23/2003
Planned Start Date: Not reported
Planned End Date: Not reported
Date Info Last Updated: 9/23/2003
Record Number: 17368

Facid: VP12120
Event: Remedial Action
Additional Information: Excavation of contaminated soil.
Start Date: Not reported
End Date: 11/14/2001
Planned Start Date: Not reported
Planned End Date: Not reported
Date Info Last Updated: 2/15/2002
Record Number: 13315

Facid: VP12120
Event: VIC Program Participation Dates (Start/End)
Additional Information: None Entered
Start Date: 10/13/1999
End Date: Not reported
Planned Start Date: Not reported
Planned End Date: Not reported
Date Info Last Updated: 10/14/1999
Record Number: 7855

Facid: VP12120
Event: No Action Letter Sent
Additional Information: Revised- for soil in Phase 1 area
Start Date: Not reported
End Date: 10/2/2003
Planned Start Date: Not reported
Planned End Date: Not reported
Date Info Last Updated: 10/6/2003
Record Number: 17422

Facid: VP12120
Event: No Action Letter Sent
Additional Information: for soil in Phase 2 area
Start Date: Not reported

NEAR NORTHSIDE DEVELOPMENT (Continued) **S104181599**

End Date: 10/2/2003
Planned Start Date: Not reported
Planned End Date: Not reported
Date Info Last Updated: 10/6/2003
Record Number: 17421

Facid: VP12120
Event: Limited No Action Letter Sent
Additional Information: for Soil - Rawlins Circle
Start Date: Not reported
End Date: 2/27/2003
Planned Start Date: Not reported
Planned End Date: Not reported
Date Info Last Updated: 2/11/2003
Record Number: 16341

Facid: VP12120
Event: Limited No Action Letter Sent
Additional Information: for Soil - Smith Circle
Start Date: Not reported
End Date: 2/27/2003
Planned Start Date: Not reported
Planned End Date: Not reported
Date Info Last Updated: 2/11/2003
Record Number: 16340

Facid: VP12120
Event: No Association Determination Issued
Additional Information: Phase 1 area
Start Date: Not reported
End Date: 12/13/2001
Planned Start Date: Not reported
Planned End Date: Not reported
Date Info Last Updated: 12/14/2001
Record Number: 12706

Facid: VP12120
Event: No Association Determination Issued
Additional Information: Phase 3 area
Start Date: Not reported
End Date: 6/22/2004
Planned Start Date: Not reported
Planned End Date: Not reported
Date Info Last Updated: 6/25/2004
Record Number: 18787

Facid: VP12120
Event: Technical Assistance Letter Sent
Additional Information: for off-site disposal of soil
Start Date: Not reported
End Date: 10/2/2003
Planned Start Date: Not reported
Planned End Date: Not reported
Date Info Last Updated: 10/6/2003
Record Number: 17423

Facid: VP12120

NEAR NORTHSIDE DEVELOPMENT (Continued) **S104181599**

Event:	Technical Assistance Letter Sent
Additional Information:	for playground and raingarden
Start Date:	Not reported
End Date:	8/14/2003
Planned Start Date:	Not reported
Planned End Date:	Not reported
Date Info Last Updated:	8/15/2003
Record Number:	17135

Facid:	VP12120
Event:	Technical Assistance Letter Sent
Additional Information:	for ponds
Start Date:	Not reported
End Date:	8/14/2003
Planned Start Date:	Not reported
Planned End Date:	Not reported
Date Info Last Updated:	8/15/2003
Record Number:	17134

Facid:	VP12120
GW Recepts Prot by Rem Actn:	Not reported
Ecological receptors present:	False
Type of ecological receptors:	Not reported
Acres of contaminated soil:	Not reported
Volume of contaminated soil:	Not reported
Acres of surface water impacted:	Not reported
Acres of wetland impacted:	Not reported
Acres of sediment impacted:	Not reported
GW Plume Area Acres:	Not reported
Cleanup Conducted:	True
Acres of Contam Soil remediate:	Not reported
Volume of Soil Cleaned:	Not reported
# Municipal wells contamd:	Not reported
# Dom wells contam:	Not reported
# People Impct SW intake contam:	Not reported
# Drums Revolved from site:	Not reported
Yr Soil Remediated:	Not reported
Acres of Soil w/ Restrict Access:	Not reported
Yr IC remedy complete:	Not reported
Yr GW remedy completed:	Not reported
Year GWIC completed:	Not reported
Acres of wetland of sediment remediated:	Not reported
Public financing:	False
Assurance help:	False
Land use Classfn At Site:	Not reported
Land use Vicinity Of Site:	Not reported
Deed notif Present On Site:	True
Restrictive Covenant Present:	False
Restrictions:	Phase 3 area - arsenic in soil
GW Pump and Treat Used at site:	False
Quaternary Perched:	False
Quaternary Water Table:	False
Quaternary Confined:	False
Cretaceous:	False
Plattville:	False
St. peter:	False
Prairie Duchien:	False

NEAR NORTHSIDE DEVELOPMENT (Continued) **S104181599**

Jordan:	False
Ironton/Galesville:	False
Mt Simon Hinckley:	False
Precambrian Undefferentiated:	False
Other/Unknown Aquifier:	False
Date Info Last Updated:	6/16/2006
Inst Control Info Updated:	6/16/2006
Inst Control Filed Location:	Hennepin County
SW Classification (Primary):	Not reported
SW Classification (Secondary):	Not reported
Miscellaneous:	Escavation of contaminated soil in the area of ST-SL-5 and ST-SL-12.
SW Comments:	Not reported

MN SRS:

Facility ID:	VP12120
SEC Address:	Not reported
Link Id:	24
Facility Type:	Other
Active:	True
Pay Complete:	False
MPCA Region:	Metro
Size Acres:	160
HRS Score:	0
Enforcement Lead Agency:	MPCA
Federal Defferal Plot:	False
Emergency:	False
Site Classification:	False
RD/RA:	False
RL/FS:	False
Fund financed:	False
Npl:	False
Plp:	False
District:	Metro
Program Referred from:	Not reported
Program Interest:	VIC
Physical Location:	area-wide
Natural Source damage:	False
Clean up Cost:	Not reported
Indian Reservation:	False
Reserve Name:	Not reported
MPCA Owned Wells at site:	False
Created By:	PJensen
Date Created:	10/13/1999
Date Last Updated:	1/27/2006
Federal Facility:	False
Primary Funding Source:	Not reported
EPA Id:	MND020502431
MPCA Id:	Not reported
Alpha Sort:	Not reported
Legal Distt:	37B
Congressional Distt:	3
Public Land Survey Method:	M
Map Scale For PLS Locational Data:	E
Township 2:	29
Range:	24
PLS Township Suffix:	W

NEAR NORTHSIDE DEVELOPMENT (Continued) **S104181599**

section:	21
PLS Qtr Section (160 Acres):	NE
PLS Qtr-Qtr Section (40 Acres):	Not reported
Pls Qtr-Qtr-Qtr Section (10 Acres):	Not reported
Pls Qtr-Qtr-Qtr-Qtr Secion (2.5 Acres):	Not reported
Quad:	1289
NAD Number:	83
Desc Of UTM Coord Pt:	Not reported
UTM Coord Pt Data Source:	Not reported
Org Providing UTM Coord Point Data:	Not reported
mpcapgmac:	Not reported
Utm Coord Pt Data Collection Method:	Not reported
Date Of Utm Coord Pt Data Collection:	Not reported
COL Date Qual:	Not reported
Map Scale:	Not reported
verifmeth:	Not reported
horizref:	Not reported
Utm Source:	2
Utm Method:	I1
Utm Scale:	A
Utm Accuracy:	Not reported
Utm East:	497696.43652
Utm North:	4956269.35145
Utm Zone:	15
Basin Code:	2
Major Watershed:	20
Minor Watershed:	Not reported
Public Land Survey Method 2:	Not reported
Map Scale For PLS Locational Data 2:	Not reported
Township 2:	Not reported
Range 2:	Not reported
PLS Township Suffix 2:	Not reported
Section 2:	Not reported
PLS Qtr Section (160 Acres) 2:	Not reported
PLS Qtr-Qtr Section (40 Acres) 2:	Not reported
PLS Qtr-Qtr Section (10 Acres) 2:	Not reported
PLS Qtr-Qtr Section (2.5 Acres) 2:	Not reported
Quad 2:	Not reported
File Location:	Staff Member's Desk
VIC Application GIS:	False

Notes: Not reported

Contact Type:	Staff PL/PM (Project Leader/Project Manager)s
Company Name:	MPCA
Contact Address:	520 Lafayette Road
Contact Address 2:	None
Contact City,St,Zip:	St. Paul, MN 551554194
Contact Province:	Not reported
Contact Country:	Not reported
Contact Postal code:	Not reported
Contact Phone:	6512967271
Contact Phone Ext:	Not reported
Contact Fax:	6512969707
Contact E-mail:	andrew.nichols@pca.state.mn.us
Contact Cell Phone:	Not reported
Contact Information Last Updated:	9/12/2008
Misc Contact Info:	Not reported
Receive Invoice:	F

NEAR NORTHSIDE DEVELOPMENT (Continued) **S104181599**

Staff Id Num: 3359

Contact Type: Staff TA (Technical Analyst)
Company Name: MPCA
Contact Address: 520 Lafayette Rd.
Contact Address 2: Not reported
Contact City,St,Zip: St. Paul, MN 551554194
Contact Province: Not reported
Contact Country: Not reported
Contact Postal code: Not reported
Contact Phone: 651-296-7267
Contact Phone Ext: Not reported
Contact Fax: 651-296-9707
Contact E-mail: fred.campbell@pca.state.mn.us
Contact Cell Phone: Not reported
Contact Information Last Updated: 10/14/1999
Misc Contact Info: Not reported
Receive Invoice: F
Staff Id Num: 3213

Contact Type: Consultant
Company Name: Braun Intertec
Contact Address: 1 6875 Washington Avenue S
Contact Address 2: Not reported
Contact City,St,Zip: Minneapolis, MN 554390108
Contact Province: Not reported
Contact Country: Not reported
Contact Postal code: Not reported
Contact Phone: 6128334786
Contact Phone Ext: Not reported
Contact Fax: 6128334701
Contact E-mail: Not reported
Contact Cell Phone: Not reported
Contact Information Last Updated: 10/14/1999
Misc Contact Info: Not reported
Receive Invoice: F
Staff Id Num: Not reported

Contact Type: Voluntary Party
Company Name: City of Minneapolis
Contact Address: 1 1001 Washington Avenue N
Contact Address 2: Not reported
Contact City,St,Zip: Minneapolis, MN 554011043
Contact Province: Not reported
Contact Country: Not reported
Contact Postal code: Not reported
Contact Phone: 6126733260
Contact Phone Ext: Not reported
Contact Fax: 6123421407
Contact E-mail: Not reported
Contact Cell Phone: Not reported
Contact Information Last Updated: 10/14/1999
Misc Contact Info: Not reported
Receive Invoice: T
Staff Id Num: Not reported

Contact Type: Former Staff Project Leader/Project Manager

NEAR NORTHSIDE DEVELOPMENT (Continued) **S104181599**

Company Name:	MPCA
Contact Address:	520 Lafayette Rd
Contact Address 2:	Not reported
Contact City,St,Zip:	St. Paul, MN 551554194
Contact Province:	Not reported
Contact Country:	Not reported
Contact Postal code:	Not reported
Contact Phone:	6512973080
Contact Phone Ext:	Not reported
Contact Fax:	Not reported
Contact E-mail:	Not reported
Contact Cell Phone:	Not reported
Contact Information Last Updated:	10/14/1999
Misc Contact Info:	Not reported
Receive Invoice:	F
Staff Id Num:	3316

Contaminant Id:	Naphthalene
Contaminated Media:	Soil
Req Cleanup Concluded:	Not reported
Cleanup Lvl Measure Units:	Not reported
Basis For Req Cleanup Lvl:	Not reported
Max Residual Contamination:	Not reported
Date Info Last Updated:	4/10/2000

Contaminant Id:	Gasoline Range Organics
Contaminated Media:	Soil
Req Cleanup Concluded:	Not reported
Cleanup Lvl Measure Units:	Not reported
Basis For Req Cleanup Lvl:	Not reported
Max Residual Contamination:	Not reported
Date Info Last Updated:	4/10/2000

Contaminant Id:	Naphthalene
Contaminated Media:	Ground Water
Req Cleanup Concluded:	Not reported
Cleanup Lvl Measure Units:	Not reported
Basis For Req Cleanup Lvl:	Not reported
Max Residual Contamination:	Not reported
Date Info Last Updated:	4/10/2000

Contaminant Id:	Diesel Range Organics
Contaminated Media:	Soil
Req Cleanup Concluded:	100
Cleanup Lvl Measure Units:	mg/Kg
Basis For Req Cleanup Lvl:	Other
Max Residual Contamination:	Not reported
Date Info Last Updated:	4/10/2000

Facid:	VP12120
Event:	155
Additional Information:	via email - RAP report dated 8/6/08
Start Date:	Not reported
End Date:	9/18/2008
Planned Start Date:	Not reported
Planned End Date:	Not reported
Date Info Last Updated:	9/18/2008

NEAR NORTHSIDE DEVELOPMENT (Continued) **S104181599**

Record Number: 29412

Facid: VP12120
Event: 155
Additional Information: via email - Work Plan dated 10/15/07
Start Date: Not reported
End Date: 11/9/2007
Planned Start Date: Not reported
Planned End Date: Not reported
Date Info Last Updated: 11/9/2007
Record Number: 27811

Facid: VP12120
Event: 155
Additional Information: via email - for area around boring B-1
Start Date: Not reported
End Date: 8/27/2003
Planned Start Date: Not reported
Planned End Date: Not reported
Date Info Last Updated: 8/27/2003
Record Number: 17188

Facid: VP12120
Event: 155
Additional Information: Phase II investigation for Phase 2 north area
Start Date: Not reported
End Date: 7/3/2002
Planned Start Date: Not reported
Planned End Date: Not reported
Date Info Last Updated: 7/8/2002
Record Number: 14412

Facid: VP12120
Event: 155
Additional Information: via email
Start Date: Not reported
End Date: 11/17/2003
Planned Start Date: Not reported
Planned End Date: Not reported
Date Info Last Updated: 11/17/2003
Record Number: 17638

Facid: VP12120
Event: 156
Additional Information: Phase I of development
Start Date: Not reported
End Date: 10/30/2000
Planned Start Date: Not reported
Planned End Date: Not reported
Date Info Last Updated: 10/31/2000
Record Number: 9835

Facid: VP12120
Event: 156
Additional Information: Phase I Amendment
Start Date: Not reported
End Date: 9/18/2001

NEAR NORTHSIDE DEVELOPMENT (Continued) **S104181599**

Planned Start Date:	Not reported
Planned End Date:	Not reported
Date Info Last Updated:	9/18/2001
Record Number:	11967
Facid:	VP12120
Event:	158
Additional Information:	for lead soil stabilization
Start Date:	Not reported
End Date:	8/28/2003
Planned Start Date:	Not reported
Planned End Date:	Not reported
Date Info Last Updated:	8/27/2003
Record Number:	17190
Facid:	VP12120
Event:	160
Additional Information:	None Entered
Start Date:	Not reported
End Date:	8/14/2000
Planned Start Date:	Not reported
Planned End Date:	Not reported
Date Info Last Updated:	8/14/2000
Record Number:	9464
Facid:	VP12120
Event:	211
Additional Information:	Approval of affidavit
Start Date:	Not reported
End Date:	3/22/2002
Planned Start Date:	Not reported
Planned End Date:	Not reported
Date Info Last Updated:	3/25/2002
Record Number:	13599
Facid:	VP12120
Event:	214
Additional Information:	Phase 3 - area, arsenic in soil
Start Date:	6/25/2004
End Date:	6/29/2004
Planned Start Date:	Not reported
Planned End Date:	Not reported
Date Info Last Updated:	6/16/2006
Record Number:	25371
Facid:	VP12120
Event:	218
Additional Information:	Phase 3 - soil
Start Date:	Not reported
End Date:	4/8/2004
Planned Start Date:	Not reported
Planned End Date:	Not reported
Date Info Last Updated:	4/8/2004
Record Number:	18394
Facid:	VP12120
Event:	218

NEAR NORTHSIDE DEVELOPMENT (Continued) **S104181599**

Additional Information:	addendum to Feb. 14 letter
Start Date:	Not reported
End Date:	3/14/2002
Planned Start Date:	Not reported
Planned End Date:	Not reported
Date Info Last Updated:	3/18/2002
Record Number:	13506

Facid:	VP12120
Event:	218
Additional Information:	for soil and ground water in Phase 1 area.
Start Date:	Not reported
End Date:	2/14/2002
Planned Start Date:	Not reported
Planned End Date:	Not reported
Date Info Last Updated:	2/15/2002
Record Number:	13300

Facid:	VP12120
Event:	218
Additional Information:	Area of Buildings 2 and 3
Start Date:	Not reported
End Date:	9/23/2003
Planned Start Date:	Not reported
Planned End Date:	Not reported
Date Info Last Updated:	9/23/2003
Record Number:	17368

Facid:	VP12120
Event:	Remedial Action
Additional Information:	Excavation of contaminated soil.
Start Date:	Not reported
End Date:	11/14/2001
Planned Start Date:	Not reported
Planned End Date:	Not reported
Date Info Last Updated:	2/15/2002
Record Number:	13315

Facid:	VP12120
Event:	VIC Program Participation Dates (Start/End)
Additional Information:	None Entered
Start Date:	10/13/1999
End Date:	Not reported
Planned Start Date:	Not reported
Planned End Date:	Not reported
Date Info Last Updated:	10/14/1999
Record Number:	7855

Facid:	VP12120
Event:	No Action Letter Sent
Additional Information:	Revised- for soil in Phase 1 area
Start Date:	Not reported
End Date:	10/2/2003
Planned Start Date:	Not reported
Planned End Date:	Not reported
Date Info Last Updated:	10/6/2003
Record Number:	17422

NEAR NORTHSIDE DEVELOPMENT (Continued) **S104181599**

Facid: VP12120
Event: No Action Letter Sent
Additional Information: for soil in Phase 2 area
Start Date: Not reported
End Date: 10/2/2003
Planned Start Date: Not reported
Planned End Date: Not reported
Date Info Last Updated: 10/6/2003
Record Number: 17421

Facid: VP12120
Event: Limited No Action Letter Sent
Additional Information: for Soil - Rawlins Circle
Start Date: Not reported
End Date: 2/27/2003
Planned Start Date: Not reported
Planned End Date: Not reported
Date Info Last Updated: 2/11/2003
Record Number: 16341

Facid: VP12120
Event: Limited No Action Letter Sent
Additional Information: for Soil - Smith Circle
Start Date: Not reported
End Date: 2/27/2003
Planned Start Date: Not reported
Planned End Date: Not reported
Date Info Last Updated: 2/11/2003
Record Number: 16340

Facid: VP12120
Event: No Association Determination Issued
Additional Information: Phase 1 area
Start Date: Not reported
End Date: 12/13/2001
Planned Start Date: Not reported
Planned End Date: Not reported
Date Info Last Updated: 12/14/2001
Record Number: 12706

Facid: VP12120
Event: No Association Determination Issued
Additional Information: Phase 3 area
Start Date: Not reported
End Date: 6/22/2004
Planned Start Date: Not reported
Planned End Date: Not reported
Date Info Last Updated: 6/25/2004
Record Number: 18787

Facid: VP12120
Event: Technical Assistance Letter Sent
Additional Information: for off-site disposal of soil
Start Date: Not reported
End Date: 10/2/2003
Planned Start Date: Not reported
Planned End Date: Not reported

NEAR NORTHSIDE DEVELOPMENT (Continued) **S104181599**

Date Info Last Updated: 10/6/2003
Record Number: 17423

Facid: VP12120
Event: Technical Assistance Letter Sent
Additional Information: for playground and raingarden
Start Date: Not reported
End Date: 8/14/2003
Planned Start Date: Not reported
Planned End Date: Not reported
Date Info Last Updated: 8/15/2003
Record Number: 17135

Facid: VP12120
Event: Technical Assistance Letter Sent
Additional Information: for ponds
Start Date: Not reported
End Date: 8/14/2003
Planned Start Date: Not reported
Planned End Date: Not reported
Date Info Last Updated: 8/15/2003
Record Number: 17134

Facid: VP12120
GW Recepts Prot by Rem Actn: Not reported
Ecological receptors present: False
Type of ecological receptors: Not reported
Acres of contaminated soil: Not reported
Volume of contaminated soil: Not reported
Acres of surface water impacted: Not reported
Acres of wetland impacted: Not reported
Acres of sediment impacted: Not reported
GW Plume Area Acres: Not reported
Cleanup Conducted: True
Acres of Contam Soil remediate: Not reported
Volume of Soil Cleaned: Not reported
Municipal wells contamd: Not reported
Dom wells contam: Not reported
People Impct SW intake contam: Not reported
Drums Revolved from site: Not reported
Yr Soil Remediated: Not reported
Acres of Soil w/ Restrict Access: Not reported
Yr IC remedy complete: Not reported
Yr GW remedy completed: Not reported
Year GWIC completed: Not reported
Acres of wetland of sediment remediated: Not reported
Public financing: False
Assurance help: False
Land use Classfn At Site: Not reported
Land use Vicinity Of Site: Not reported
Deed notif Present On Site: True
Restrictive Covenant Present: False
Restrictions: Phase 3 area - arsenic in soil
GW Pump and Treat Used at site: False
Quaternary Perched: False
Quaternary Water Table: False
Quaternary Confined: False

NEAR NORTHSIDE DEVELOPMENT (Continued) **S104181599**

Cretaceous:	False
Plattville:	False
St. peter:	False
Prairie Duchien:	False
Jordan:	False
Ironton/Galesville:	False
Mt Simon Hinckley:	False
Precambrian Undefferentiated:	False
Other/Unknown Aquifier:	False
Date Info Last Updated:	6/16/2006
Inst Control Info Updated:	6/16/2006
Inst Control Filed Location:	Hennepin County
SW Classification (Primary):	Not reported
SW Classification (Secondary):	Not reported
Miscellaneous:	Escavation of contaminated soil in the area of ST-SL-5 and ST-SL-12.
SW Comments:	Not reported

BN357 **GROECHEL EDWIN A** **EDR Historical Auto Stations** **1009836158**
WSW **1011 WASHINGTON AVE N** **N/A**
1/4-1/2 **MINNEAPOLIS, MN**
0.471 mi.
2485 ft. **Site 7 of 8 in cluster BN**

Relative:
Higher

Actual:
825 ft.

EDR Historical Auto Stations:

Name:	VAN DEURSEN JOHN B
Year:	1930
Type:	AUTOMOBILE REPAIRING AND SERVICE STATIONS
Name:	NELSON CARL E
Year:	1935
Type:	AUTOMOBILE REPAIRING AND SERVICE STATIONS
Name:	GROECHEL EDWIN A
Year:	1940
Type:	AUTOMOBILE REPAIRING AND SERVICE STATIONS

BO358 **TWIGGS CUSTOM BLACK & WHITE** **FINDS** **1000234607**
SSW **700 WASHINGTON AVE N** **RCRA-CESQG** **MND982425597**
1/4-1/2 **MINNEAPOLIS, MN 55401**
0.471 mi.
2486 ft. **Site 1 of 7 in cluster BO**

Relative:
Higher

Actual:
825 ft.

FINDS:

Registry ID: 110003819958

Environmental Interest/Information System

RCRAInfo is a national information system that supports the Resource Conservation and Recovery Act (RCRA) program through the tracking of events and activities related to facilities that generate, transport, and treat, store, or dispose of hazardous waste. RCRAInfo allows RCRA program staff to track the notification, permit, compliance, and corrective action activities required under RCRA.

ICIS (Integrated Compliance Information System) is the Integrated

TWIGGS CUSTOM BLACK & WHITE (Continued) **1000234607**

Compliance Information System and provides a database that, when complete, will contain integrated Enforcement and Compliance information across most of EPA's programs. The vision for ICIS is to replace EPA's independent databases that contain Enforcement data with a single repository for that information. Currently, ICIS contains all Federal Administrative and Judicial enforcement actions. This information is maintained in ICIS by EPA in the Regional offices and it Headquarters. A future release of ICIS will replace the Permit Compliance System (PCS) which supports the NPDES and will integrate that information with Federal actions already in the system. ICIS also has the capability to track other activities occurring in the Region that support Compliance and Enforcement programs. These include; Incident Tracking, Compliance Assistance, and Compliance Monitoring.

MN-DELTA (Minnesota - Permitting, Compliance, And Enforcement Information Management System) facilitates the issuance of permits and manages compliance.

RCRA-CESQG:

Date form received by agency:	04/11/1988
Facility name:	TWIGGS CUSTOM BLACK & WHITE
Facility address:	700 WASHINGTON AVE N MINNEAPOLIS, MN 554011100
EPA ID:	MND982425597
Contact:	THEO MATESKI
Contact address:	700 WASHINGTON AVE N MINNEAPOLIS, MN 554011100
Contact country:	US
Contact telephone:	(612) 593-9858
Contact email:	Not reported
EPA Region:	05
Classification:	Conditionally Exempt Small Quantity Generator
Description:	Handler: generates 100 kg or less of hazardous waste per calendar month, and accumulates 1000 kg or less of hazardous waste at any time; or generates 1 kg or less of acutely hazardous waste per calendar month, and accumulates at any time: 1 kg or less of acutely hazardous waste; or 100 kg or less of any residue or contaminated soil, waste or other debris resulting from the cleanup of a spill, into or on any land or water, of acutely hazardous waste; or generates 100 kg or less of any residue or contaminated soil, waste or other debris resulting from the cleanup of a spill, into or on any land or water, of acutely hazardous waste during any calendar month, and accumulates at any time: 1 kg or less of acutely hazardous waste; or 100 kg or less of any residue or contaminated soil, waste or other debris resulting from the cleanup of a spill, into or on any land or water, of acutely hazardous waste

Owner/Operator Summary:

Owner/operator name:	TWIGGS CUSTOM BLACK & WHITE
Owner/operator address:	700 WASHINGTON AVE N MINNEAPOLIS, MN 55401
Owner/operator country:	US
Owner/operator telephone:	(612) 593-9858
Legal status:	Private
Owner/Operator Type:	Owner

TWIGGS CUSTOM BLACK & WHITE (Continued) **1000234607**

Owner/Op start date: 07/26/1999
Owner/Op end date: Not reported

Owner/operator name: NAME NOT REPORTED
Owner/operator address: ADDRESS NOT REPORTED
CITY NOT REPORTED, AK 99998
Owner/operator country: Not reported
Owner/operator telephone: (312) 555-1212
Legal status: Private
Owner/Operator Type: Operator
Owner/Op start date: Not reported
Owner/Op end date: Not reported

Handler Activities Summary:
U.S. importer of hazardous waste: Unknown
Mixed waste (haz. and radioactive): Unknown
Recycler of hazardous waste: Unknown
Transporter of hazardous waste: Unknown
Treater, storer or disposer of HW: No
Underground injection activity: No
On-site burner exemption: Unknown
Furnace exemption: Unknown
Used oil fuel burner: No
Used oil processor: No
User oil refiner: Unknown
Used oil fuel marketer to burner: No
Used oil Specification marketer: No
Used oil transfer facility: Unknown
Used oil transporter: No
Off-site waste receiver: Commercial status unknown

Hazardous Waste Summary:
Waste code: D000
Waste name: Not Defined

Waste code: D002
Waste name: A WASTE WHICH HAS A PH OF LESS THAN 2 OR GREATER THAN 12.5 IS CONSIDERED TO BE A CORROSIVE HAZARDOUS WASTE. SODIUM HYDROXIDE, A CAUSTIC SOLUTION WITH A HIGH PH, IS OFTEN USED BY INDUSTRIES TO CLEAN OR DEGREASE PARTS. HYDROCHLORIC ACID, A SOLUTION WITH A LOW PH, IS USED BY MANY INDUSTRIES TO CLEAN METAL PARTS PRIOR TO PAINTING. WHEN THESE CAUSTIC OR ACID SOLUTIONS BECOME CONTAMINATED AND MUST BE DISPOSED, THE WASTE WOULD BE A CORROSIVE HAZARDOUS WASTE.

Violation Status: No violations found

BO359 **CARLISLE FOOD SERVICE PRODUCTS** **RCRA-NonGen** **1008881419**
SSW **700 WASHINGTON AVE N STE 400** **MNS000102624**
1/4-1/2 **MINNEAPOLIS, MN 55401**
0.471 mi.
2486 ft. **Site 2 of 7 in cluster BO**

Relative:
Higher

Actual:
825 ft.

RCRA-NonGen:
Date form received by agency: 02/17/2004
Facility name: CARLISLE FOOD SERVICE PRODUCTS
Facility address: 700 WASHINGTON AVE N STE 400
MINNEAPOLIS, MN 55401
EPA ID: MNS000102624

CARLISLE FOOD SERVICE PRODUCTS (Continued) **1008881419**

Contact:	JOYCE GREENE
Contact address:	700 WASHINGTON AVE N STE 400 MINNEAPOLIS, MN 55401
Contact country:	US
Contact telephone:	(612) 332-6240
Contact email:	Not reported
EPA Region:	05
Classification:	Non-Generator
Description:	Handler: Non-Generators do not presently generate hazardous waste

Owner/Operator Summary:

Owner/operator name:	CARLISLE FOOD SERVICE PRODUCTS
Owner/operator address:	4711 HEFNER RD OKLAHOMA CITY, OK 73131
Owner/operator country:	US
Owner/operator telephone:	(612) 332-6240
Legal status:	Private
Owner/Operator Type:	Owner
Owner/Op start date:	02/26/2004
Owner/Op end date:	Not reported

Handler Activities Summary:

U.S. importer of hazardous waste:	Unknown
Mixed waste (haz. and radioactive):	Unknown
Recycler of hazardous waste:	Unknown
Transporter of hazardous waste:	Unknown
Treater, storer or disposer of HW:	No
Underground injection activity:	No
On-site burner exemption:	Unknown
Furnace exemption:	Unknown
Used oil fuel burner:	No
Used oil processor:	No
User oil refiner:	Unknown
Used oil fuel marketer to burner:	No
Used oil Specification marketer:	No
Used oil transfer facility:	Unknown
Used oil transporter:	No
Off-site waste receiver:	Commercial status unknown

Violation Status: No violations found

BO360 **LITIN PAPER CO INC** **FINDS** **1004737447**
SSW **701 WASHINGTON AVE N** **RCRA-CESQG** **MNR000043380**
1/4-1/2 **MINNEAPOLIS, MN 55401**
0.472 mi.
2492 ft. **Site 3 of 7 in cluster BO**

Relative: Higher

Actual: 826 ft.

FINDS:

Registry ID: 110003912936

Environmental Interest/Information System

NCDB (National Compliance Data Base) supports implementation of the Federal Insecticide, Fungicide, and Rodenticide Act (FIFRA) and the Toxic Substances Control Act (TSCA). The system tracks inspections in regions and states with cooperative agreements, enforcement actions, and settlements.

LITIN PAPER CO INC (Continued) **1004737447**

RCRAInfo is a national information system that supports the Resource Conservation and Recovery Act (RCRA) program through the tracking of events and activities related to facilities that generate, transport, and treat, store, or dispose of hazardous waste. RCRAInfo allows RCRA program staff to track the notification, permit, compliance, and corrective action activities required under RCRA.

MN-DELTA (Minnesota - Permitting, Compliance, And Enforcement Information Management System) facilitates the issuance of permits and manages compliance.

RCRA-CESQG:

Date form received by agency:	05/05/1998
Facility name:	LITIN PAPER CO INC
Facility address:	701 WASHINGTON AVE N MINNEAPOLIS, MN 55401
EPA ID:	MNR000043380
Mailing address:	3003 PACIFIC ST MINNEAPOLIS, MN 554111625
Contact:	MATTHEW DEPAUW
Contact address:	3003 PACIFIC ST MINNEAPOLIS, MN 554111625
Contact country:	US
Contact telephone:	(763) 531-0232
Contact email:	Not reported
EPA Region:	05
Classification:	Conditionally Exempt Small Quantity Generator
Description:	Handler: generates 100 kg or less of hazardous waste per calendar month, and accumulates 1000 kg or less of hazardous waste at any time; or generates 1 kg or less of acutely hazardous waste per calendar month, and accumulates at any time: 1 kg or less of acutely hazardous waste; or 100 kg or less of any residue or contaminated soil, waste or other debris resulting from the cleanup of a spill, into or on any land or water, of acutely hazardous waste; or generates 100 kg or less of any residue or contaminated soil, waste or other debris resulting from the cleanup of a spill, into or on any land or water, of acutely hazardous waste during any calendar month, and accumulates at any time: 1 kg or less of acutely hazardous waste; or 100 kg or less of any residue or contaminated soil, waste or other debris resulting from the cleanup of a spill, into or on any land or water, of acutely hazardous waste

Owner/Operator Summary:

Owner/operator name:	LITIN PAPER CO INC
Owner/operator address:	3003 PACIFIC ST MINNEAPOLIS, MN 55411
Owner/operator country:	US
Owner/operator telephone:	(763) 531-0232
Legal status:	Private
Owner/Operator Type:	Owner
Owner/Op start date:	07/26/1999
Owner/Op end date:	Not reported

Handler Activities Summary:

U.S. importer of hazardous waste: Unknown

LITIN PAPER CO INC (Continued) **1004737447**

Mixed waste (haz. and radioactive):	Unknown
Recycler of hazardous waste:	Unknown
Transporter of hazardous waste:	Unknown
Treater, storer or disposer of HW:	No
Underground injection activity:	No
On-site burner exemption:	Unknown
Furnace exemption:	Unknown
Used oil fuel burner:	No
Used oil processor:	No
User oil refiner:	Unknown
Used oil fuel marketer to burner:	No
Used oil Specification marketer:	No
Used oil transfer facility:	Unknown
Used oil transporter:	No
Off-site waste receiver:	Commercial status unknown

Hazardous Waste Summary:

Waste code:	D001
Waste name:	IGNITABLE HAZARDOUS WASTES ARE THOSE WASTES WHICH HAVE A FLASHPOINT OF LESS THAN 140 DEGREES FAHRENHEIT AS DETERMINED BY A PENSKY-MARTENS CLOSED CUP FLASH POINT TESTER. ANOTHER METHOD OF DETERMINING THE FLASH POINT OF A WASTE IS TO REVIEW THE MATERIAL SAFETY DATA SHEET, WHICH CAN BE OBTAINED FROM THE MANUFACTURER OR DISTRIBUTOR OF THE MATERIAL. LACQUER THINNER IS AN EXAMPLE OF A COMMONLY USED SOLVENT WHICH WOULD BE CONSIDERED AS IGNITABLE HAZARDOUS WASTE.
Violation Status:	No violations found

BO361 **701 BUILDING** **LUST U000727560**
SSW **701 WASHINGTON AVE N** **UST N/A**
1/4-1/2 **MINNEAPOLIS, MN 55401**
0.472 mi.
2492 ft. **Site 4 of 7 in cluster BO**

Relative:
Higher

Actual:
826 ft.

LUST:

Leak ID:	5995
Site ID:	243209
Source:	CORE
Facility Addr 2:	Not reported
MN PCA ID:	218646
Release Discovered Date:	12/02/1992 00:00:00
Leak Reported Date:	12/02/1992 00:00:00
Leak Site:	Leak Site - Tank and Petroleum Contamination
File Archive Box:	21
File Archive Lot:	99/85
Soil Digout Date:	Not reported
Cubic Yards Excavated:	0
Conditional Closure Date:	Not reported
Complete Site Closure Date:	**05/20/1997 00:00:00**
Contaminated Soils Remaining:	Unknown
Enforcement Action Begin Date:	12/11/1992 00:00:00
Lust Trust Eligible:	Yes
Offsite Contamination:	No
Reimbursement Awarded:	No
Std Letter Response Date:	12/23/1992 00:00:00
Surface Water Impact:	No
Utility Project Flag:	No
TMSP Added:	12/04/1999 14:03:47

701 BUILDING (Continued) **U000727560**

TMSP Last Update:	11/06/2006 08:57:49
Staff Id Last Update:	JDIETZ
Release From AST:	No
Release From UST:	No
Tank Registration Status Code:	F
VPIC Application Date:	Not reported
VPIC Acres:	Not reported
Addr Id:	265687
Township Name:	Fort Snelling
Active Flag:	No
Country Code:	USA
Foreign State:	Not reported
Foreign Zone:	Not reported
State County Code:	MN
Interest Type:	LS
Interest Phone:	NO CORE PI PH.
Interest Start Date:	11/17/1999 00:00:00
Interest End Date:	Not reported
Vapor Intrusion Checked Flag:	Not reported
Soil Gas Data Collected Flag:	Not reported
Soil Gas Action Level Flag:	Not reported
Sub Slab Sample Collected Flag:	Not reported
Indoor Air Collected Flag:	Not reported
Vapor Intrusion Action Flag:	Not reported
Vapor Intrusion Comments:	Not reported
Soil Gas Data Comments:	Not reported
Comments:	Not reported

LEAK CLEANUP ACTIONS:

MN PCA ID:	218646
Leak Action Approval Date:	Not reported
Leak Action Begin Date:	11/29/1993 00:00:00
Leak Action End Date:	06/24/1996 00:00:00
TMSP Added:	12/04/1999 14:05:13
TMSP Last Update:	05/04/2002 09:20:02
Staff Id Last Update:	TANKS

LEAK GW INFO:

MN PCA ID:	218646
Dw Supply Contam:	No
Free Product Observed:	No
Free Product Thickness:	Not reported
Ground Water Contam:	Yes
GW Cleanup Goal:	0
Gw Exceeds Cleanup Goal:	Not reported
Cleanup Goal Achieved:	Not reported
Water Supply Exceeds Ral:	Not reported
Well Type Code:	Not reported
Impacted Aquifer Code:	Not reported
TMSP Added:	12/04/1999 14:07:31
TMSP Last Update:	11/04/2003 12:57:07
Staff Id Last Update:	RSUCHAN
Mtbe Present Now:	Not reported
Mtbe Present Historically:	Not reported
Mtbe High Ug Per Liter Char:	Not reported
Mtbe High Ug Per Liter Numb:	Not reported
Mtbe High Level Date:	Not reported
Free Product At Close:	Not reported

701 BUILDING (Continued) **U000727560**

Staff Id Ass: Not reported
PWS Well: Not reported
Prot Flag: Not reported
Sens Flag: Not reported

LEAK PRODUCT RELEASED:
MN PCA ID: 218646
Prod Released Sequence Id: 321325
Leak Product: Gasoline, Type Unknown
Tmsp Added: 12/04/1999 14:04:33
Tmsp Last_updt: 05/04/2002 09:20:02
Staff Id Last Updt: TANKS
MN PCA ID: 218646
Prod Released Sequence Id: 324743
Leak Product: Fuel Oil 1 and 2
Tmsp Added: 12/04/1999 14:04:36
Tmsp Last_updt: 05/04/2002 09:20:02
Staff Id Last Updt: TANKS

UST:

TANK:
MPCA Tank Number: 1
Tank Registration Date: 6/17/1991 0:00
Tank Storage Capacity: 10800
Tank Dual Use: N
Tank Status: **Removed**
Tank Stored Product: Fuel Oil
Tank Construction Material: Bare/Paint/Asph Coat Steel
Tank Cathodic Protection: None
Piping Cathodic Protection: None
Piping Material: Galvanized steel
Second Contain Tank: Galvanized steel
Second Contain Pipe: Not reported
Tank Dispenser: Suction
Above/ Under Ground: Under Ground
AST Base Material: Not reported
Piping Material Description: Not reported
Unregulated Tank Registration Date: Not reported
Compartmental Tank Flag: Not reported
Heating Product Flag: Yes
Haz Waste Generator Id: Not reported
Product Replaced Date: Not reported
Sludge Disposal Facility: Not reported
Comments: Not reported
Date Added: 10/10/1999 10:56
Date Last Updated: 9/24/2008 14:06
Staff Id Who Did The Last Update: RSUCHAN
In Compliance: Yes
Serial Number: Not reported

TANK ACTION:
MPCA Tank Number: Not reported
Above Or Underground: Not reported
Tank Action ID: Not reported
Contractor Number: Not reported
Supervisor Number: Not reported
Tank Action: Not reported

701 BUILDING (Continued) **U000727560**

Action Date:	Not reported
Action Date Unknown:	Not reported
Corrosion Expert Name:	Not reported
Lab Flag:	Not reported
Date Added:	Not reported
Date Last Updated:	Not reported
Staff Id Who Did The Last Update:	Not reported

TANK COMPARTMENT:

MPCA Tank Number:	Not reported
Above Or Underground:	Not reported
Compartment Number:	Not reported
Tank Stored Product Code:	Not reported
Tank Stored Product Desc:	Not reported
Compartment Cap:	Not reported
Heating:	Not reported
Other Desc:	Not reported
Date Added:	Not reported
Date Last Updated:	Not reported
Staff Id Who Did The Last Update:	Not reported

INSTALL REMOVE:

MPCA Tank Number:	Not reported
Number of Dispensers:	Not reported
Tank Construction Material Code:	Not reported
Piping Material:	Not reported
Piping Material Desc:	Not reported
Total Tank Capacity Quantity:	Not reported
Staff Id Who Did The Last Update:	Not reported
INSREM Product:	Not reported
INSREM Product Description:	Not reported
INSREM Action ID:	Not reported
INSREM Action:	Not reported
Action Completed Date:	Not reported
Date Added:	Not reported
Date Last Updated:	Not reported

TANK:

MPCA Tank Number:	2
Tank Registration Date:	6/17/1991 0:00
Tank Storage Capacity:	10800
Tank Dual Use:	N
Tank Status:	**Removed**
Tank Stored Product:	Fuel Oil
Tank Construction Material:	Bare/Paint/Asph Coat Steel
Tank Cathodic Protection:	None
Piping Cathodic Protection:	None
Piping Material:	Galvanized steel
Second Contain Tank:	Galvanized steel
Second Contain Pipe:	Not reported
Tank Dispenser:	Suction
Above/ Under Ground:	Under Ground
AST Base Material:	Not reported
Piping Material Description:	Not reported
Unregulated Tank Registration Date:	Not reported
Compartmental Tank Flag:	Not reported

701 BUILDING (Continued) **U000727560**

Heating Product Flag:	Yes
Haz Waste Generator Id:	Not reported
Product Replaced Date:	Not reported
Sludge Disposal Facility:	Not reported
Comments:	Not reported
Date Added:	10/10/1999 10:57
Date Last Updated:	9/24/2008 14:06
Staff Id Who Did The Last Update:	RSUCHAN
In Compliance:	Yes
Serial Number:	Not reported

TANK ACTION:

MPCA Tank Number:	Not reported
Above Or Underground:	Not reported
Tank Action ID:	Not reported
Contractor Number:	Not reported
Supervisor Number:	Not reported
Tank Action:	Not reported
Action Date:	Not reported
Action Date Unknown:	Not reported
Corrosion Expert Name:	Not reported
Lab Flag:	Not reported
Date Added:	Not reported
Date Last Updated:	Not reported
Staff Id Who Did The Last Update:	Not reported

TANK COMPARTMENT:

MPCA Tank Number:	Not reported
Above Or Underground:	Not reported
Compartment Number:	Not reported
Tank Stored Product Code:	Not reported
Tank Stored Product Desc:	Not reported
Compartment Cap:	Not reported
Heating:	Not reported
Other Desc:	Not reported
Date Added:	Not reported
Date Last Updated:	Not reported
Staff Id Who Did The Last Update:	Not reported

INSTALL REMOVE:

MPCA Tank Number:	Not reported
Number of Dispensers:	Not reported
Tank Construction Material Code:	Not reported
Piping Material:	Not reported
Piping Material Desc:	Not reported
Total Tank Capacity Quantity:	Not reported
Staff Id Who Did The Last Update:	Not reported
INSREM Product:	Not reported
INSREM Product Description:	Not reported
INSREM Action ID:	Not reported
INSREM Action:	Not reported
Action Completed Date:	Not reported
Date Added:	Not reported
Date Last Updated:	Not reported

TANK:

701 BUILDING (Continued) **U000727560**

MPCA Tank Number:	3
Tank Registration Date:	6/17/1991 0:00
Tank Storage Capacity:	2000
Tank Dual Use:	N
Tank Status:	**Removed**
Tank Stored Product:	Gasoline
Tank Construction Material:	Bare/Paint/Asph Coat Steel
Tank Cathodic Protection:	None
Piping Cathodic Protection:	None
Piping Material:	Galvanized steel
Second Contain Tank:	Galvanized steel
Second Contain Pipe:	Not reported
Tank Dispenser:	Submersible
Above/ Under Ground:	Under Ground
AST Base Material:	Not reported
Piping Material Description:	Not reported
Unregulated Tank Registration Date:	Not reported
Compartmental Tank Flag:	Not reported
Heating Product Flag:	Unknown
Haz Waste Generator Id:	Not reported
Product Replaced Date:	Not reported
Sludge Disposal Facility:	Not reported
Comments:	Not reported
Date Added:	10/10/1999 10:56
Date Last Updated:	9/24/2008 14:06
Staff Id Who Did The Last Update:	RSUCHAN
In Compliance:	No
Serial Number:	Not reported

TANK ACTION:

MPCA Tank Number:	Not reported
Above Or Underground:	Not reported
Tank Action ID:	Not reported
Contractor Number:	Not reported
Supervisor Number:	Not reported
Tank Action:	Not reported
Action Date:	Not reported
Action Date Unknown:	Not reported
Corrosion Expert Name:	Not reported
Lab Flag:	Not reported
Date Added:	Not reported
Date Last Updated:	Not reported
Staff Id Who Did The Last Update:	Not reported

TANK COMPARTMENT:

MPCA Tank Number:	Not reported
Above Or Underground:	Not reported
Compartment Number:	Not reported
Tank Stored Product Code:	Not reported
Tank Stored Product Desc:	Not reported
Compartment Cap:	Not reported
Heating:	Not reported
Other Desc:	Not reported
Date Added:	Not reported
Date Last Updated:	Not reported
Staff Id Who Did The Last Update:	Not reported

701 BUILDING (Continued) **U000727560**

INSTALL REMOVE:

MPCA Tank Number:	Not reported
Number of Dispensers:	Not reported
Tank Construction Material Code:	Not reported
Piping Material:	Not reported
Piping Material Desc:	Not reported
Total Tank Capacity Quantity:	Not reported
Staff Id Who Did The Last Update:	Not reported
INSREM Product:	Not reported
INSREM Product Description:	Not reported
INSREM Action ID:	Not reported
INSREM Action:	Not reported
Action Completed Date:	Not reported
Date Added:	Not reported
Date Last Updated:	Not reported

TABSITE:

Program Interest Id:	203737
Above Or Underground:	Under Ground
Facility Code:	40
Indian Reservation:	No
UST Registration Date:	06/17/1991 00:00:00
AST Registration Date:	Not reported
Date Added:	07/23/1992 19:11:05
Date Last Updated:	05/23/2003 09:21:03
Staff Id Who Did The Last Update:	SYS
Max Monthly Gallons:	Not reported
Vapor Recovery Installed:	Unknown
Vapor Notify Required:	Unknown

LATLONG:

Program Id:	203737
Latlong ID:	72100
Latitude Degrees:	44
Latitude Minutes:	59
Latitude Seconds:	14.71
Longitude Degrees:	-93
Longitude Minutes:	16
Longitude Seconds:	36.79
Collection Date:	03/20/2002 00:00:00
Latlong Description:	Site along road used for address match
TMSP Added:	07/01/2002 13:29:25
Date Last Updated:	07/14/2004 22:03:05
Staff Id Last Updated:	BOMAN
Coord Source Type:	2
Org Name Source:	MPCA

Click this hyperlink while viewing on your computer to access additional MN_UST: detail in the EDR Site Report.

BM362 **OLSON FISH CO** **UST** **U000882929**
NW **2115 N 2ND ST** **N/A**
1/4-1/2 **MINNEAPOLIS, MN 55411**
0.472 mi.
2493 ft. **Site 3 of 6 in cluster BM**

Relative:
Higher

Actual:
826 ft.

UST:

TANK:

MPCA Tank Number:	1
Tank Registration Date:	5/2/1989 0:00
Tank Storage Capacity:	1000
Tank Dual Use:	N
Tank Status:	**Removed**
Tank Stored Product:	Fuel Oil
Tank Construction Material:	Bare/Paint/Asph Coat Steel
Tank Cathodic Protection:	None
Piping Cathodic Protection:	None
Piping Material:	Steel/Iron
Second Contain Tank:	Steel/Iron
Second Contain Pipe:	Not reported
Tank Dispenser:	Submersible
Above/ Under Ground:	Under Ground
AST Base Material:	Not reported
Piping Material Description:	Not reported
Unregulated Tank Registration Date:	Not reported
Compartmental Tank Flag:	Not reported
Heating Product Flag:	Yes
Haz Waste Generator Id:	Not reported
Product Replaced Date:	Not reported
Sludge Disposal Facility:	Not reported
Comments:	Not reported
Date Added:	10/10/1999 10:56
Date Last Updated:	9/24/2008 14:04
Staff Id Who Did The Last Update:	RSUCHAN
In Compliance:	Yes
Serial Number:	Not reported

TANK ACTION:

MPCA Tank Number:	Not reported
Above Or Underground:	Not reported
Tank Action ID:	Not reported
Contractor Number:	Not reported
Supervisor Number:	Not reported
Tank Action:	Not reported
Action Date:	Not reported
Action Date Unknown:	Not reported
Corrosion Expert Name:	Not reported
Lab Flag:	Not reported
Date Added:	Not reported
Date Last Updated:	Not reported
Staff Id Who Did The Last Update:	Not reported

TANK COMPARTMENT:

MPCA Tank Number:	Not reported
Above Or Underground:	Not reported
Compartment Number:	Not reported
Tank Stored Product Code:	Not reported
Tank Stored Product Desc:	Not reported
Compartment Cap:	Not reported

OLSON FISH CO (Continued) **U000882929**

Heating:	Not reported
Other Desc:	Not reported
Date Added:	Not reported
Date Last Updated:	Not reported
Staff Id Who Did The Last Update:	Not reported

INSTALL REMOVE:

MPCA Tank Number:	Not reported
Number of Dispensers:	Not reported
Tank Construction Material Code:	Not reported
Piping Material:	Not reported
Piping Material Desc:	Not reported
Total Tank Capacity Quantity:	Not reported
Staff Id Who Did The Last Update:	Not reported
INSREM Product:	Not reported
INSREM Product Description:	Not reported
INSREM Action ID:	Not reported
INSREM Action:	Not reported
Action Completed Date:	Not reported
Date Added:	Not reported
Date Last Updated:	Not reported

TANK:

MPCA Tank Number:	2
Tank Registration Date:	5/2/1989 0:00
Tank Storage Capacity:	0
Tank Dual Use:	N
Tank Status:	**Closed In-Place**
Tank Stored Product:	Used Or Waste Oil
Tank Construction Material:	Bare/Paint/Asph Coat Steel
Tank Cathodic Protection:	None
Piping Cathodic Protection:	None
Piping Material:	Steel/Iron
Second Contain Tank:	Steel/Iron
Second Contain Pipe:	Not reported
Tank Dispenser:	Suction
Above/ Under Ground:	Under Ground
AST Base Material:	Not reported
Piping Material Description:	Not reported
Unregulated Tank Registration Date:	Not reported
Compartmental Tank Flag:	Not reported
Heating Product Flag:	Unknown
Haz Waste Generator Id:	Not reported
Product Replaced Date:	Not reported
Sludge Disposal Facility:	Not reported
Comments:	Not reported
Date Added:	10/10/1999 10:56
Date Last Updated:	9/24/2008 14:04
Staff Id Who Did The Last Update:	RSUCHAN
In Compliance:	Yes
Serial Number:	Not reported

TANK ACTION:

MPCA Tank Number:	Not reported
Above Or Underground:	Not reported
Tank Action ID:	Not reported
Contractor Number:	Not reported

OLSON FISH CO (Continued) **U000882929**

Supervisor Number:	Not reported
Tank Action:	Not reported
Action Date:	Not reported
Action Date Unknown:	Not reported
Corrosion Expert Name:	Not reported
Lab Flag:	Not reported
Date Added:	Not reported
Date Last Updated:	Not reported
Staff Id Who Did The Last Update:	Not reported

TANK COMPARTMENT:

MPCA Tank Number:	Not reported
Above Or Underground:	Not reported
Compartment Number:	Not reported
Tank Stored Product Code:	Not reported
Tank Stored Product Desc:	Not reported
Compartment Cap:	Not reported
Heating:	Not reported
Other Desc:	Not reported
Date Added:	Not reported
Date Last Updated:	Not reported
Staff Id Who Did The Last Update:	Not reported

INSTALL REMOVE:

MPCA Tank Number:	Not reported
Number of Dispensers:	Not reported
Tank Construction Material Code:	Not reported
Piping Material:	Not reported
Piping Material Desc:	Not reported
Total Tank Capacity Quantity:	Not reported
Staff Id Who Did The Last Update:	Not reported
INSREM Product:	Not reported
INSREM Product Description:	Not reported
INSREM Action ID:	Not reported
INSREM Action:	Not reported
Action Completed Date:	Not reported
Date Added:	Not reported
Date Last Updated:	Not reported

TABSITE:

Program Interest Id:	201642
Above Or Underground:	Under Ground
Facility Code:	19
Indian Reservation:	No
UST Registration Date:	05/02/1989 00:00:00
AST Registration Date:	Not reported
Date Added:	07/23/1992 19:11:05
Date Last Updated:	05/23/2003 09:21:02
Staff Id Who Did The Last Update:	SYS
Max Monthly Gallons:	Not reported
Vapor Recovery Installed:	Unknown
Vapor Notify Required:	Unknown

LATLONG:

Program Id:	201642

OLSON FISH CO (Continued) **U000882929**

Latlong ID:	62686
Latitude Degrees:	45
Latitude Minutes:	0
Latitude Seconds:	1.34
Longitude Degrees:	-93
Longitude Minutes:	16
Longitude Seconds:	49.49
Collection Date:	02/23/2001 00:00:00
Latlong Description:	Not reported
TMSP Added:	02/24/2001 00:00:00
Date Last Updated:	07/14/2004 22:01:52
Staff Id Last Updated:	boman
Coord Source Type:	2
Org Name Source:	MPCA

Click this hyperlink while viewing on your computer to access additional MN_UST: detail in the EDR Site Report.

BM363 **GRAZIANO PRODUCE COMPANY** **FINDS** **1004733025**
NW **2115 2ND ST N** **RCRA-CESQG** **MND985738335**
1/4-1/2 **MINNEAPOLIS, MN 55411**
0.472 mi.
2493 ft. **Site 4 of 6 in cluster BM**

Relative:
Higher

Actual:
826 ft.

FINDS:

Registry ID: 110008670241

Environmental Interest/Information System
RCRAInfo is a national information system that supports the Resource Conservation and Recovery Act (RCRA) program through the tracking of events and activities related to facilities that generate, transport, and treat, store, or dispose of hazardous waste. RCRAInfo allows RCRA program staff to track the notification, permit, compliance, and corrective action activities required under RCRA.

MN-DELTA (Minnesota - Permitting, Compliance, And Enforcement Information Management System) facilitates the issuance of permits and manages compliance.

RCRA-CESQG:

Date form received by agency:	01/21/1999
Facility name:	GRAZIANO PRODUCE COMPANY
Facility address:	2115 N 2ND ST MINNEAPOLIS, MN 554112204
EPA ID:	MND985738335
Mailing address:	9243 N RIVERGATE BLVD PORTLAND, OR 97203
Contact:	Not reported
Contact address:	Not reported Not reported
Contact country:	Not reported
Contact telephone:	Not reported
Contact email:	Not reported
EPA Region:	05
Classification:	Conditionally Exempt Small Quantity Generator

GRAZIANO PRODUCE COMPANY (Continued) **1004733025**

Description: Handler: generates 100 kg or less of hazardous waste per calendar month, and accumulates 1000 kg or less of hazardous waste at any time; or generates 1 kg or less of acutely hazardous waste per calendar month, and accumulates at any time: 1 kg or less of acutely hazardous waste; or 100 kg or less of any residue or contaminated soil, waste or other debris resulting from the cleanup of a spill, into or on any land or water, of acutely hazardous waste; or generates 100 kg or less of any residue or contaminated soil, waste or other debris resulting from the cleanup of a spill, into or on any land or water, of acutely hazardous waste during any calendar month, and accumulates at any time: 1 kg or less of acutely hazardous waste; or 100 kg or less of any residue or contaminated soil, waste or other debris resulting from the cleanup of a spill, into or on any land or water, of acutely hazardous waste

Owner/Operator Summary:

Owner/operator name: OLSEN FISH CO LLC
Owner/operator address: 2115 2ND AVE N
MINNEAPOLIS, MN 55411
Owner/operator country: Not reported
Owner/operator telephone: (612) 287-0838
Legal status: Private
Owner/Operator Type: Owner
Owner/Op start date: Not reported
Owner/Op end date: Not reported

Owner/operator name: GRAZIANO PRODUCE COMPANY
Owner/operator address: 2115 N 2ND ST
MINNEAPOLIS, MN 55411
Owner/operator country: US
Owner/operator telephone: NONE
Legal status: Private
Owner/Operator Type: Owner
Owner/Op start date: 07/26/1999
Owner/Op end date: Not reported

Handler Activities Summary:

U.S. importer of hazardous waste: Unknown
Mixed waste (haz. and radioactive): Unknown
Recycler of hazardous waste: Unknown
Transporter of hazardous waste: Unknown
Treater, storer or disposer of HW: No
Underground injection activity: No
On-site burner exemption: Unknown
Furnace exemption: Unknown
Used oil fuel burner: No
Used oil processor: No
User oil refiner: Unknown
Used oil fuel marketer to burner: No
Used oil Specification marketer: No
Used oil transfer facility: Unknown
Used oil transporter: No
Off-site waste receiver: Commercial status unknown

Historical Generators:

Date form received by agency: 05/18/1998

GRAZIANO PRODUCE COMPANY (Continued) **1004733025**

Facility name: GRAZIANO PRODUCE COMPANY
Site name: OLSEN FISH CO
Classification: Not a generator, verified

Hazardous Waste Summary:
Waste code: D001
Waste name: IGNITABLE HAZARDOUS WASTES ARE THOSE WASTES WHICH HAVE A FLASHPOINT OF LESS THAN 140 DEGREES FAHRENHEIT AS DETERMINED BY A PENSKY-MARTENS CLOSED CUP FLASH POINT TESTER. ANOTHER METHOD OF DETERMINING THE FLASH POINT OF A WASTE IS TO REVIEW THE MATERIAL SAFETY DATA SHEET, WHICH CAN BE OBTAINED FROM THE MANUFACTURER OR DISTRIBUTOR OF THE MATERIAL. LACQUER THINNER IS AN EXAMPLE OF A COMMONLY USED SOLVENT WHICH WOULD BE CONSIDERED AS IGNITABLE HAZARDOUS WASTE.

Waste code: D002
Waste name: A WASTE WHICH HAS A PH OF LESS THAN 2 OR GREATER THAN 12.5 IS CONSIDERED TO BE A CORROSIVE HAZARDOUS WASTE. SODIUM HYDROXIDE, A CAUSTIC SOLUTION WITH A HIGH PH, IS OFTEN USED BY INDUSTRIES TO CLEAN OR DEGREASE PARTS. HYDROCHLORIC ACID, A SOLUTION WITH A LOW PH, IS USED BY MANY INDUSTRIES TO CLEAN METAL PARTS PRIOR TO PAINTING. WHEN THESE CAUSTIC OR ACID SOLUTIONS BECOME CONTAMINATED AND MUST BE DISPOSED, THE WASTE WOULD BE A CORROSIVE HAZARDOUS WASTE.

Violation Status: No violations found

BM364 **HUDSON FOODS/LAND-O-LAKES INC** **LUST** **S106547119**
NW **2115 N 2ND ST** **N/A**
1/4-1/2 **MINNEAPOLIS, MN**
0.472 mi.
2493 ft. **Site 5 of 6 in cluster BM**

Relative:
Higher

Actual:
826 ft.

LUST:
Leak ID: 1609
Site ID: 39700
Source: CORE
Facility Addr 2: Not reported
MN PCA ID: 214477
Release Discovered Date: 08/31/1989 00:00:00
Leak Reported Date: 09/26/1989 00:00:00
Leak Site: Leak Site - Tank and Petroleum Contamination
File Archive Box: 11
File Archive Lot: 94/372
Soil Digout Date: 08/31/1989 00:00:00
Cubic Yards Excavated: 9
Conditional Closure Date: Not reported
Complete Site Closure Date: 03/27/1990 00:00:00
Contaminated Soils Remaining: No
Enforcement Action Begin Date: 01/01/1901 00:00:00
Lust Trust Eligible: No
Offsite Contamination: Unknown
Reimbursement Awarded: No
Std Letter Response Date: Not reported
Surface Water Impact: Unknown
Utility Project Flag: No
TMSP Added: 12/04/1999 14:03:44
TMSP Last Update: 05/19/2009 11:07:26
Staff Id Last Update: JDIETZ
Release From AST: No

HUDSON FOODS/LAND-O-LAKES INC (Continued) **S106547119**

Release From UST:	No
Tank Registration Status Code:	U
VPIC Application Date:	Not reported
VPIC Acres:	Not reported
Addr Id:	49730
Township Name:	Not reported
Active Flag:	No
Country Code:	USA
Foreign State:	Not reported
Foreign Zone:	Not reported
State County Code:	MN
Interest Type:	LS
Interest Phone:	NO CORE PI PH.
Interest Start Date:	12/16/1992 13:09:47
Interest End Date:	Not reported
Vapor Intrusion Checked Flag:	Not reported
Soil Gas Data Collected Flag:	Not reported
Soil Gas Action Level Flag:	Not reported
Sub Slab Sample Collected Flag:	Not reported
Indoor Air Collected Flag:	Not reported
Vapor Intrusion Action Flag:	Not reported
Vapor Intrusion Comments:	Not reported
Soil Gas Data Comments:	Not reported
Comments:	Not reported

LEAK CLEANUP ACTIONS:

MN PCA ID:	Not reported
Leak Action Approval Date:	Not reported
Leak Action Begin Date:	Not reported
Leak Action End Date:	Not reported
TMSP Added:	Not reported
TMSP Last Update:	Not reported
Staff Id Last Update:	Not reported

LEAK GW INFO:

MN PCA ID:	214477
Dw Supply Contam:	Not reported
Free Product Observed:	Not reported
Free Product Thickness:	Not reported
Ground Water Contam:	No
GW Cleanup Goal:	0
Gw Exceeds Cleanup Goal:	Not reported
Cleanup Goal Achieved:	Not reported
Water Supply Exceeds Ral:	Not reported
Well Type Code:	Not reported
Impacted Aquifer Code:	Not reported
TMSP Added:	12/04/1999 14:07:27
TMSP Last Update:	11/04/2003 12:57:06
Staff Id Last Update:	RSUCHAN
Mtbe Present Now:	Not reported
Mtbe Present Historically:	Not reported
Mtbe High Ug Per Liter Char:	Not reported
Mtbe High Ug Per Liter Numb:	Not reported
Mtbe High Level Date:	Not reported
Free Product At Close:	Not reported
Staff Id Ass:	Not reported
PWS Well:	Not reported
Prot Flag:	Not reported

HUDSON FOODS/LAND-O-LAKES INC (Continued) **S106547119**

Sens Flag: Not reported

LEAK PRODUCT RELEASED:
MN PCA ID: 214477
Prod Released Sequence Id: 325987
Leak Product: Fuel Oil 1 and 2
Tmsp Added: 12/04/1999 14:04:40
Tmsp Last_updt: 05/04/2002 09:04:50
Staff Id Last Updt: TANKS

365
NNW
1/4-1/2
0.473 mi.
2499 ft.

2325 WEST RIVER ROAD NORTH
2325 WEST RIVER ROAD NORTH
MINNEAPOLIS, MN 55411

US BROWNFIELDS **1007882088**
N/A

Relative:
Higher

Actual:
813 ft.

US BROWNFIELDS:
Recipient name: Minneapolis, City of
Project name: Minneapolis, MN
Property name: 2325 West River Road North
Parcel #: Not reported
Parcel size: 3.40
Latitude: 45.002163
Longitude: -93.276709
Region: 5
HCM label: Not reported
Map scale: Not reported
Point of reference: Not reported
Datum: Not reported
ACRES property ID: 14846
Start date: 3/31/2004
Completed date: 3/31/2004
Accomplishment type: Phase I Environmental Assessment
Accomplishment (acres): Not reported
Ownership entity: Not reported
Current use: vacant
Current owner: Minneapolis Board of Parks & Recreation
Future use: greenspace
Past use flag: Not reported
Future use flag: Not reported
Cleanup required: Not reported
Proprietary controls: Not reported
Gov. control: Not reported
Enforcement permit tools: Not reported
Info. devices: Not reported
Video available: Not reported
Photo available: Not reported
Usage type: Not reported
Not in state/tribal program: Not reported
IC data address: Not reported
IC in place date: Not reported
IC in place flag: Unknown
IC required flag: Not reported
NFA issue date: Not reported
State and tribal program date: Not reported
State and tribal program ID: Not reported
Air contaminated: Not reported
Air cleaned: Not reported

2325 WEST RIVER ROAD NORTH (Continued) **1007882088**

Asbestos found:	Not reported
Asbestos cleaned:	Not reported
Controled substance found:	Not reported
Controled substance cleaned:	Not reported
Drinking water affected:	Not reported
Drinking water cleaned:	Not reported
Groundwater affected:	Not reported
Groundwater cleaned:	Not reported
Lead contaminant found:	Not reported
Lead cleaned up:	Not reported
None found:	Not reported
None cleaned up:	Not reported
No media found:	Not reported
No media cleaned up:	Not reported
Other found:	Not reported
Other cleaned up:	Not reported
Other metals found:	Not reported
Other metals cleaned:	Not reported
PAHs found:	Not reported
PAHs cleaned up:	Not reported
PCBs found:	Not reported
PCBs cleaned up:	Not reported
Petro products found:	Not reported
Petro products cleaned:	Not reported
Sediments found:	Not reported
Sediments cleaned:	Not reported
Soil affected:	Not reported
Soil cleaned up:	Not reported
Surface water affected:	Not reported
Surface water cleaned:	Not reported
Unknown found:	Not reported
Unknwon cleaned:	Not reported
Unknown media:	Not reported
Unknown media cleaned:	Not reported
VOCs found:	Not reported
VOCs cleaned:	Not reported

Property Description: railroad/restaurant

BM366 **G AND K SVCS** **FINDS** **1000776602**
NW **2129 SECOND ST N** **RCRA-NonGen** **MND985758721**
1/4-1/2 **MINNEAPOLIS, MN 55411**
0.481 mi.
2538 ft. **Site 6 of 6 in cluster BM**

Relative:
Higher

Actual:
827 ft.

FINDS:

Registry ID: 110003878411

Environmental Interest/Information System

RCRAInfo is a national information system that supports the Resource Conservation and Recovery Act (RCRA) program through the tracking of events and activities related to facilities that generate, transport, and treat, store, or dispose of hazardous waste. RCRAInfo allows RCRA program staff to track the notification, permit, compliance, and corrective action activities required under RCRA.

G AND K SVCS (Continued) **1000776602**

RCRA-NonGen:
Date form received by agency: 03/02/1993
Facility name: G & K SERVICE
Facility address: 2129 N 2ND ST
MINNEAPOLIS, MN 554112204
EPA ID: MND985758721
Mailing address: 505 HIGHWAY 109 N
MINNEAPOLIS, MN 55441
Contact: LARRY BAKER
Contact address: 5995 OPUS PKWY STE 500
MINNETONKA, MN 55343
Contact country: US
Contact telephone: (952) 912-5500
Contact email: Not reported
EPA Region: 05
Classification: Non-Generator
Description: Handler: Non-Generators do not presently generate hazardous waste

Owner/Operator Summary:
Owner/operator name: G & K SERVICES
Owner/operator address: 2129 N 2ND ST
MINNEAPOLIS, MN 55411
Owner/operator country: US
Owner/operator telephone: (952) 912-5500
Legal status: Private
Owner/Operator Type: Owner
Owner/Op start date: 07/26/1999
Owner/Op end date: 05/14/1999

Handler Activities Summary:
U.S. importer of hazardous waste: Unknown
Mixed waste (haz. and radioactive): Unknown
Recycler of hazardous waste: Unknown
Transporter of hazardous waste: Unknown
Treater, storer or disposer of HW: No
Underground injection activity: No
On-site burner exemption: Unknown
Furnace exemption: Unknown
Used oil fuel burner: No
Used oil processor: No
User oil refiner: Unknown
Used oil fuel marketer to burner: No
Used oil Specification marketer: No
Used oil transfer facility: Unknown
Used oil transporter: No
Off-site waste receiver: Commercial status unknown

Hazardous Waste Summary:
Waste code: D000
Waste name: Not Defined

Waste code: D008
Waste name: LEAD

Violation Status: No violations found

BK367 **CPR - 22ND AVENUE (SEE CPR PROPERTY- SELA ARMOR PR** **VIC** **S104542635**
NW **111 22ND AVENUE** **SRS** **N/A**
1/4-1/2 **MINNEAPOLIS, MN 55411**
0.483 mi.
2552 ft. **Site 6 of 11 in cluster BK**

Relative:
Higher

Actual:
824 ft.

MN Voluntary Investigation Cleanup Program:

Facility ID:	VP12181
Facility Type:	Other
Facility Address 2:	Not reported
Core Program Interest Id:	415143
Link Id:	5166
Active:	False
Pay Complete:	False
MPCA Region:	Metro
Size Acres:	3
HRS Score:	0
Enforcement Lead Agency:	MPCA
Federal Defferal Plot:	False
Emergency:	False
Site Classification:	False
RD/RA:	False
RL/FS:	False
Fund financed:	False
Npl:	False
Plp:	False
District:	Metro
Program Reffered from:	Not reported
Program Interest:	VIC
Physical Location:	none
Natural Source damage:	False
Clean up Cost:	Not reported
Indian Reservation:	False
Reservation Name:	Not reported
MPCA Owned Wells at site:	False
Created By:	Pjensen
Date Created:	6/9/2000
Date Last Updated:	6/9/2008
Federal Facility:	False
Primary Funding Source:	Not reported
EPA Id:	Not reported
MPCA Id:	Not reported
Alpha Sort:	Not reported
Legal Distt:	59B
Congressional Dist:	5
Scale Of Map Used Pls Loc Data:	A
Township:	29
Range:	24
Range East West:	w
Section:	15
Pls Qtr Section (160 Acres):	Not reported
Pls Qtr Qtr Section (40 Acres):	Not reported
Pls Qtr-Qtr-Qtr Section (10 Acres):	Not reported
Pls Qtr-Qtr-Qtr-Qtr Section (2.5 Acres):	Not reported
Quad:	Not reported
NAD Number:	83
Desc Of UTM Coord Pt:	Not reported
UTM Coord Pt Data Source:	Not reported
Org Providing The UTM Coord Point Data:	Not reported

CPR - 22ND AVENUE (SEE CPR PROPERTY- SELA ARMOR PR (Continued) **S104542635**

Method For Loc Public Land Survey:	M
Method Of Utm Coord Pt Data Collection:	Not reported
Date Of Utm Coord Pt Data Collection:	Not reported
COL Date Qual:	Not reported
Map Scale:	Not reported
Verification Method:	Not reported
horizref:	Not reported
Utm Source:	2
Utm Method:	I1
Utm Scale:	A
Utm Accuracy:	Not reported
Utm East:	479893.90625
Utm North:	4981258
Utm Zone:	15
Basin Code:	2
Major Watershed:	20
Major Watershed:	Not reported
Method For Loc Public Land Survey:	Not reported
Scale Of Map Used Pls Loc Data:	Not reported
Township 2:	Not reported
Range 2:	Not reported
Range East West:	Not reported
Section 2:	Not reported
Pls Qtr Section (160 Acres) 2:	Not reported
Pls Qtr Qtr Section (40 Acres)2:	Not reported
Pls Qtr Qtr Qtr Section (10 Acres)2:	Not reported
Pls Qtr Qtr Qtr Qtr Section (2.5 Acres) 2:	Not reported
Quad 2:	Not reported
File Location:	Archival Storage
GIS Application GIS:	False
Notes:	see CPR Property - Sela Armor Properties, VP12180
Contact Type:	Staff PL/PM (Project Leader/Project Manager)s
Company Name:	MPCA
Contact Address:	520 Lafayette Rd
Contact Address 2:	Not reported
Contact City,St,Zip:	St. Paul, MN 551554194
Contact Province:	Not reported
Contact Country:	Not reported
Contact Postal code:	Not reported
Contact Phone:	6512967744
Contact Phone Ext:	Not reported
Contact Fax:	Not reported
Contact E-mail:	Not reported
Contact Cell Phone:	Not reported
Contact Information Last Updated:	6/9/2000
Misc Contact Info:	Not reported
Receive Invoice:	F
Staff Id Num:	3289

Contact Type:	Staff TA (Technical Analyst)
Company Name:	MPCA
Contact Address:	520 Lafayette Rd.
Contact Address 2:	Not reported
Contact City,St,Zip:	St. Paul, MN 551554194
Contact Province:	Not reported
Contact Country:	Not reported
Contact Postal code:	Not reported

CPR - 22ND AVENUE (SEE CPR PROPERTY- SELA ARMOR PR (Continued) **S104542635**

Contact Phone:	651-297-8279
Contact Phone Ext:	Not reported
Contact Fax:	651-296-9707
Contact E-mail:	mike.connolly@pca.state.mn.us
Contact Cell Phone:	Not reported
Contact Information Last Updated:	6/9/2000
Misc Contact Info:	Not reported
Receive Invoice:	F
Staff Id Num:	3219

Contact Type:	Owner
Company Name:	Canadian Pacific Railway
Contact Address:	501 Marquette Avenue, Suite 804
Contact Address 2:	Not reported
Contact City,St,Zip:	Minneapolis, MN 55402
Contact Province:	Not reported
Contact Country:	Not reported
Contact Postal code:	Not reported
Contact Phone:	6123478255
Contact Phone Ext:	Not reported
Contact Fax:	6123478170
Contact E-mail:	Not reported
Contact Cell Phone:	Not reported
Contact Information Last Updated:	6/9/2000
Misc Contact Info:	Not reported
Receive Invoice:	F
Staff Id Num:	Not reported

Contaminant Id:	n-Butyl Benzene
Contaminated Media:	Soil
Req Cleanup Concluded:	Not reported
Cleanup Lvl Measure Units:	Not reported
Basis For Req Cleanup Lvl:	Not reported
Max Residual Contamination:	Not reported
Date Info Last Updated:	12/4/2002

Contaminant Id:	Tetrachloroethylene; (Perchloroethylene
Contaminated Media:	Soil
Req Cleanup Concluded:	Not reported
Cleanup Lvl Measure Units:	Not reported
Basis For Req Cleanup Lvl:	Not reported
Max Residual Contamination:	Not reported
Date Info Last Updated:	12/4/2002

Contaminant Id:	Benzene
Contaminated Media:	Soil
Req Cleanup Concluded:	Not reported
Cleanup Lvl Measure Units:	Not reported
Basis For Req Cleanup Lvl:	Not reported
Max Residual Contamination:	Not reported
Date Info Last Updated:	12/4/2002

Contaminant Id:	Not reported
Contaminated Media:	Ground Water
Req Cleanup Concluded:	Not reported
Cleanup Lvl Measure Units:	Not reported
Basis For Req Cleanup Lvl:	Not reported

CPR - 22ND AVENUE (SEE CPR PROPERTY- SELA ARMOR PR (Continued) **S104542635**

Max Residual Contamination: Not reported
Date Info Last Updated: 12/4/2002

Contaminant Id: 1,2-Dichloroethylene (cis-
Contaminated Media: Ground Water
Req Cleanup Concluded: Not reported
Cleanup Lvl Measure Units: Not reported
Basis For Req Cleanup Lvl: Not reported
Max Residual Contamination: Not reported
Date Info Last Updated: 12/4/2002

Contaminant Id: Tetrachloroethylene; (Perchloroethylene
Contaminated Media: Ground Water
Req Cleanup Concluded: Not reported
Cleanup Lvl Measure Units: Not reported
Basis For Req Cleanup Lvl: Not reported
Max Residual Contamination: Not reported
Date Info Last Updated: 12/4/2002

Contaminant Id: Toluene
Contaminated Media: Ground Water
Req Cleanup Concluded: Not reported
Cleanup Lvl Measure Units: Not reported
Basis For Req Cleanup Lvl: Not reported
Max Residual Contamination: Not reported
Date Info Last Updated: 12/4/2002

Contaminant Id: Diesel Range Organics
Contaminated Media: Ground Water
Req Cleanup Concluded: Not reported
Cleanup Lvl Measure Units: Not reported
Basis For Req Cleanup Lvl: Not reported
Max Residual Contamination: Not reported
Date Info Last Updated: 12/4/2002

Contaminant Id: Anthracene
Contaminated Media: Soil
Req Cleanup Concluded: Not reported
Cleanup Lvl Measure Units: Not reported
Basis For Req Cleanup Lvl: Not reported
Max Residual Contamination: Not reported
Date Info Last Updated: 12/4/2002

Contaminant Id: Indeno(1,2,3-cd)pyrene
Contaminated Media: Soil
Req Cleanup Concluded: Not reported
Cleanup Lvl Measure Units: Not reported
Basis For Req Cleanup Lvl: Not reported
Max Residual Contamination: Not reported
Date Info Last Updated: 12/4/2002

Contaminant Id: Dichlorodifluoromethane
Contaminated Media: Ground Water
Req Cleanup Concluded: Not reported
Cleanup Lvl Measure Units: Not reported
Basis For Req Cleanup Lvl: Not reported
Max Residual Contamination: Not reported

CPR - 22ND AVENUE (SEE CPR PROPERTY- SELA ARMOR PR (Continued) **S104542635**

Date Info Last Updated:	12/4/2002
Contaminant Id:	Not reported
Contaminated Media:	Ground Water
Req Cleanup Concluded:	Not reported
Cleanup Lvl Measure Units:	Not reported
Basis For Req Cleanup Lvl:	Not reported
Max Residual Contamination:	Not reported
Date Info Last Updated:	12/4/2002
Contaminant Id:	Styrene
Contaminated Media:	Ground Water
Req Cleanup Concluded:	Not reported
Cleanup Lvl Measure Units:	Not reported
Basis For Req Cleanup Lvl:	Not reported
Max Residual Contamination:	Not reported
Date Info Last Updated:	12/4/2002
Contaminant Id:	Xylenes (mixture of o,m,p
Contaminated Media:	Soil
Req Cleanup Concluded:	Not reported
Cleanup Lvl Measure Units:	Not reported
Basis For Req Cleanup Lvl:	Not reported
Max Residual Contamination:	Not reported
Date Info Last Updated:	12/4/2002
Contaminant Id:	tert-Butyl Benzene
Contaminated Media:	Ground Water
Req Cleanup Concluded:	Not reported
Cleanup Lvl Measure Units:	Not reported
Basis For Req Cleanup Lvl:	Not reported
Max Residual Contamination:	Not reported
Date Info Last Updated:	12/4/2002
Contaminant Id:	Benzo[k]fluoranthene
Contaminated Media:	Soil
Req Cleanup Concluded:	Not reported
Cleanup Lvl Measure Units:	Not reported
Basis For Req Cleanup Lvl:	Not reported
Max Residual Contamination:	Not reported
Date Info Last Updated:	12/4/2002
Contaminant Id:	1,1-Dichloroethylene;(Vinylidene chloride
Contaminated Media:	Ground Water
Req Cleanup Concluded:	Not reported
Cleanup Lvl Measure Units:	Not reported
Basis For Req Cleanup Lvl:	Not reported
Max Residual Contamination:	Not reported
Date Info Last Updated:	12/4/2002
Contaminant Id:	1,3,5-Trimethylbenzene; (Mesitylene
Contaminated Media:	Ground Water
Req Cleanup Concluded:	Not reported
Cleanup Lvl Measure Units:	Not reported
Basis For Req Cleanup Lvl:	Not reported
Max Residual Contamination:	Not reported
Date Info Last Updated:	12/4/2002

CPR - 22ND AVENUE (SEE CPR PROPERTY- SELA ARMOR PR (Continued) **S104542635**

Contaminant Id: Fluoranthene
Contaminated Media: Soil
Req Cleanup Concluded: Not reported
Cleanup Lvl Measure Units: Not reported
Basis For Req Cleanup Lvl: Not reported
Max Residual Contamination: Not reported
Date Info Last Updated: 12/4/2002

Contaminant Id: Pyrene
Contaminated Media: Soil
Req Cleanup Concluded: Not reported
Cleanup Lvl Measure Units: Not reported
Basis For Req Cleanup Lvl: Not reported
Max Residual Contamination: Not reported
Date Info Last Updated: 12/4/2002

Contaminant Id: 1,2,4-Trichlorobenzene
Contaminated Media: Ground Water
Req Cleanup Concluded: Not reported
Cleanup Lvl Measure Units: Not reported
Basis For Req Cleanup Lvl: Not reported
Max Residual Contamination: Not reported
Date Info Last Updated: 12/4/2002

Contaminant Id: Barium
Contaminated Media: Ground Water
Req Cleanup Concluded: Not reported
Cleanup Lvl Measure Units: Not reported
Basis For Req Cleanup Lvl: Not reported
Max Residual Contamination: Not reported
Date Info Last Updated: 12/4/2002

Contaminant Id: Benzo[b]fluoranthene
Contaminated Media: Soil
Req Cleanup Concluded: Not reported
Cleanup Lvl Measure Units: Not reported
Basis For Req Cleanup Lvl: Not reported
Max Residual Contamination: Not reported
Date Info Last Updated: 12/4/2002

Contaminant Id: Carbazole
Contaminated Media: Soil
Req Cleanup Concluded: Not reported
Cleanup Lvl Measure Units: Not reported
Basis For Req Cleanup Lvl: Not reported
Max Residual Contamination: Not reported
Date Info Last Updated: 12/4/2002

Contaminant Id: Vinyl chloride; (chloroethene
Contaminated Media: Ground Water
Req Cleanup Concluded: Not reported
Cleanup Lvl Measure Units: Not reported
Basis For Req Cleanup Lvl: Not reported
Max Residual Contamination: Not reported
Date Info Last Updated: 12/4/2002

Contaminant Id: Naphthalene

CPR - 22ND AVENUE (SEE CPR PROPERTY- SELA ARMOR PR (Continued) **S104542635**

Contaminated Media: Soil
Req Cleanup Concluded: Not reported
Cleanup Lvl Measure Units: Not reported
Basis For Req Cleanup Lvl: Not reported
Max Residual Contamination: Not reported
Date Info Last Updated: 12/4/2002

Contaminant Id: sec-Butyl Benzene
Contaminated Media: Ground Water
Req Cleanup Concluded: Not reported
Cleanup Lvl Measure Units: Not reported
Basis For Req Cleanup Lvl: Not reported
Max Residual Contamination: Not reported
Date Info Last Updated: 12/4/2002

Contaminant Id: Trichlorofluoromethane
Contaminated Media: Soil
Req Cleanup Concluded: Not reported
Cleanup Lvl Measure Units: Not reported
Basis For Req Cleanup Lvl: Not reported
Max Residual Contamination: Not reported
Date Info Last Updated: 12/4/2002

Contaminant Id: Chrysene
Contaminated Media: Soil
Req Cleanup Concluded: Not reported
Cleanup Lvl Measure Units: Not reported
Basis For Req Cleanup Lvl: Not reported
Max Residual Contamination: Not reported
Date Info Last Updated: 12/4/2002

Contaminant Id: Chloroethane
Contaminated Media: Ground Water
Req Cleanup Concluded: Not reported
Cleanup Lvl Measure Units: Not reported
Basis For Req Cleanup Lvl: Not reported
Max Residual Contamination: Not reported
Date Info Last Updated: 12/4/2002

Contaminant Id: Gasoline Range Organics
Contaminated Media: Ground Water
Req Cleanup Concluded: Not reported
Cleanup Lvl Measure Units: Not reported
Basis For Req Cleanup Lvl: Not reported
Max Residual Contamination: Not reported
Date Info Last Updated: 12/4/2002

Contaminant Id: Acenaphthene
Contaminated Media: Soil
Req Cleanup Concluded: Not reported
Cleanup Lvl Measure Units: Not reported
Basis For Req Cleanup Lvl: Not reported
Max Residual Contamination: Not reported
Date Info Last Updated: 12/4/2002

Contaminant Id: Not reported
Contaminated Media: Not reported

CPR - 22ND AVENUE (SEE CPR PROPERTY- SELA ARMOR PR (Continued) **S104542635**

Req Cleanup Concluded:	Not reported
Cleanup Lvl Measure Units:	Not reported
Basis For Req Cleanup Lvl:	Not reported
Max Residual Contamination:	Not reported
Date Info Last Updated:	12/4/2002

Contaminant Id:	1,2-Dichloroethylene (trans-
Contaminated Media:	Ground Water
Req Cleanup Concluded:	Not reported
Cleanup Lvl Measure Units:	Not reported
Basis For Req Cleanup Lvl:	Not reported
Max Residual Contamination:	Not reported
Date Info Last Updated:	12/4/2002

Contaminant Id:	Naphthalene
Contaminated Media:	Ground Water
Req Cleanup Concluded:	Not reported
Cleanup Lvl Measure Units:	Not reported
Basis For Req Cleanup Lvl:	Not reported
Max Residual Contamination:	Not reported
Date Info Last Updated:	12/4/2002

Contaminant Id:	n-Propyl benzene
Contaminated Media:	Ground Water
Req Cleanup Concluded:	Not reported
Cleanup Lvl Measure Units:	Not reported
Basis For Req Cleanup Lvl:	Not reported
Max Residual Contamination:	Not reported
Date Info Last Updated:	12/4/2002

Contaminant Id:	Trichloroethylene; (TCE
Contaminated Media:	Ground Water
Req Cleanup Concluded:	Not reported
Cleanup Lvl Measure Units:	Not reported
Basis For Req Cleanup Lvl:	Not reported
Max Residual Contamination:	Not reported
Date Info Last Updated:	12/4/2002

Contaminant Id:	Xylenes (mixture of o,m,p
Contaminated Media:	Ground Water
Req Cleanup Concluded:	Not reported
Cleanup Lvl Measure Units:	Not reported
Basis For Req Cleanup Lvl:	Not reported
Max Residual Contamination:	Not reported
Date Info Last Updated:	12/4/2002

Contaminant Id:	Benzo[a]pyrene
Contaminated Media:	Soil
Req Cleanup Concluded:	Not reported
Cleanup Lvl Measure Units:	Not reported
Basis For Req Cleanup Lvl:	Not reported
Max Residual Contamination:	Not reported
Date Info Last Updated:	12/4/2002

Contaminant Id:	Chloroform
Contaminated Media:	Ground Water
Req Cleanup Concluded:	Not reported

CPR - 22ND AVENUE (SEE CPR PROPERTY- SELA ARMOR PR (Continued) **S104542635**

Cleanup Lvl Measure Units: Not reported
Basis For Req Cleanup Lvl: Not reported
Max Residual Contamination: Not reported
Date Info Last Updated: 12/4/2002

Contaminant Id: Ethyl benzene
Contaminated Media: Ground Water
Req Cleanup Concluded: Not reported
Cleanup Lvl Measure Units: Not reported
Basis For Req Cleanup Lvl: Not reported
Max Residual Contamination: Not reported
Date Info Last Updated: 12/4/2002

Contaminant Id: Not reported
Contaminated Media: Ground Water
Req Cleanup Concluded: Not reported
Cleanup Lvl Measure Units: Not reported
Basis For Req Cleanup Lvl: Not reported
Max Residual Contamination: Not reported
Date Info Last Updated: 12/4/2002

Contaminant Id: Tetrahydrofuran
Contaminated Media: Ground Water
Req Cleanup Concluded: Not reported
Cleanup Lvl Measure Units: Not reported
Basis For Req Cleanup Lvl: Not reported
Max Residual Contamination: Not reported
Date Info Last Updated: 12/4/2002

Contaminant Id: Not reported
Contaminated Media: Soil
Req Cleanup Concluded: Not reported
Cleanup Lvl Measure Units: Not reported
Basis For Req Cleanup Lvl: Not reported
Max Residual Contamination: Not reported
Date Info Last Updated: 12/4/2002

Contaminant Id: Benzene
Contaminated Media: Ground Water
Req Cleanup Concluded: Not reported
Cleanup Lvl Measure Units: Not reported
Basis For Req Cleanup Lvl: Not reported
Max Residual Contamination: Not reported
Date Info Last Updated: 12/4/2002

Contaminant Id: 00-00-0
Contaminated Media: Soil
Req Cleanup Concluded: Not reported
Cleanup Lvl Measure Units: Not reported
Basis For Req Cleanup Lvl: Not reported
Max Residual Contamination: Not reported
Date Info Last Updated: 12/4/2002

Contaminant Id: Benzo[ghi]perylene
Contaminated Media: Soil
Req Cleanup Concluded: Not reported
Cleanup Lvl Measure Units: Not reported

CPR - 22ND AVENUE (SEE CPR PROPERTY- SELA ARMOR PR (Continued) **S104542635**

Basis For Req Cleanup Lvl:	Not reported
Max Residual Contamination:	Not reported
Date Info Last Updated:	12/4/2002

Contaminant Id:	Dibenz[a,h]anthracene
Contaminated Media:	Soil
Req Cleanup Concluded:	Not reported
Cleanup Lvl Measure Units:	Not reported
Basis For Req Cleanup Lvl:	Not reported
Max Residual Contamination:	Not reported
Date Info Last Updated:	12/4/2002

Contaminant Id:	Toluene
Contaminated Media:	Soil
Req Cleanup Concluded:	Not reported
Cleanup Lvl Measure Units:	Not reported
Basis For Req Cleanup Lvl:	Not reported
Max Residual Contamination:	Not reported
Date Info Last Updated:	12/4/2002

Contaminant Id:	Phenanthrene
Contaminated Media:	Soil
Req Cleanup Concluded:	Not reported
Cleanup Lvl Measure Units:	Not reported
Basis For Req Cleanup Lvl:	Not reported
Max Residual Contamination:	Not reported
Date Info Last Updated:	12/4/2002

Facid:	VP12181
Event:	VIC Program Participation Dates (Start/End)
Additional Information:	None Entered
Start Date:	6/9/2000
End Date:	12/2/2002
Planned Start Date:	Not reported
Planned End Date:	Not reported
Date Info Last Updated:	6/9/2000
Record Number:	8909

Facid:	VP12181
GW Recepts Prot by Rem Actn:	Not reported
Ecological receptors present:	False
Type of ecological receptors:	Not reported
Acres of contaminated soil:	Not reported
Volume of contaminated soil:	Not reported
Acres of surface water impacted:	Not reported
Acres of wetland impacted:	Not reported
Acres of sediment impacted:	Not reported
GW Plume Area Acres:	Not reported
Cleanup Conducted:	False
Acres of Contam Soil remediate:	Not reported
Volume of Soil Cleaned:	Not reported
# Municipal wells contamd:	Not reported
# Dom wells contam:	Not reported
# People Impct SW intake contam:	Not reported
# Drums Revolved from site:	Not reported
Yr Soil Remediated:	Not reported
Acres of Soil w/ Restrict Access:	Not reported

CPR - 22ND AVENUE (SEE CPR PROPERTY- SELA ARMOR PR (Continued) **S104542635**

Yr IC remedy complete:	Not reported
Yr GW remedy completed:	Not reported
Year GWIC completed:	Not reported
Acres of wetland of sediment remediated:	Not reported
Public financing:	False
Assurance help:	False
Land use Classfn At Site:	Industrial
Land use Vicinity Of Site:	Industrial
Deed notif Present On Site:	False
Restrictive Covenant Present:	False
Restrictions: Not reported	
GW Pump and Treat Used at site:	False
Quaternary Perched:	False
Quaternary Water Table:	True
Quaternary Confined:	False
Cretaceous:	False
Plattville:	False
St. peter:	False
Prairie Duchien:	False
Jordan:	False
Ironton/Galesville:	False
Mt Simon Hinckley:	False
Precambrian Undefferentiated:	False
Other/Unknown Aquifier:	False
Date Info Last Updated:	12/4/2002
Inst Control Info Updated:	Not reported
Inst Control Filed Location:	Not reported
SW Classification (Primary):	Not reported
SW Classification (Secondary):	Not reported
Miscellaneous: Not reported	
SW Comments:	Not reported

Facility ID:	VP12182
Facility Type:	Other
Facility Address 2:	Not reported
Core Program Interest Id:	415142
Link Id:	5166
Active:	False
Pay Complete:	False
MPCA Region:	Metro
Size Acres:	3
HRS Score:	0
Enforcement Lead Agency:	MPCA
Federal Defferal Plot:	False
Emergency:	False
Site Classification:	False
RD/RA:	False
RL/FS:	False
Fund financed:	False
Npl:	False
Plp:	False
District:	Metro
Program Reffered from:	Not reported
Program Interest:	VIC
Physical Location:	none
Natural Source damage:	False

CPR - 22ND AVENUE (SEE CPR PROPERTY- SELA ARMOR PR (Continued) **S104542635**

Clean up Cost:	Not reported
Indian Reservation:	False
Reservation Name:	Not reported
MPCA Owned Wells at site:	False
Created By:	Pjensen
Date Created:	6/20/2001
Date Last Updated:	6/9/2008
Federal Facility:	False
Primary Funding Source:	Not reported
EPA Id:	Not reported
MPCA Id:	Not reported
Alpha Sort:	Not reported
Legal Distt:	59B
Congressional Dist:	5
Scale Of Map Used Pls Loc Data:	A
Township:	29
Range:	24
Range East West:	w
Section:	15
Pls Qtr Section (160 Acres):	Not reported
Pls Qtr Qtr Section (40 Acres):	Not reported
Pls Qtr-Qtr-Qtr Section (10 Acres):	Not reported
Pls Qtr-Qtr-Qtr-Qtr Section (2.5 Acres):	Not reported
Quad:	Not reported
NAD Number:	83
Desc Of UTM Coord Pt:	Not reported
UTM Coord Pt Data Source:	Not reported
Org Providing The UTM Coord Point Data:	Not reported
Method For Loc Public Land Survey:	M
Method Of Utm Coord Pt Data Collection:	Not reported
Date Of Utm Coord Pt Data Collection:	Not reported
COL Date Qual:	Not reported
Map Scale:	Not reported
Verification Method:	Not reported
horizref:	Not reported
Utm Source:	2
Utm Method:	I1
Utm Scale:	A
Utm Accuracy:	Not reported
Utm East:	479893.90625
Utm North:	4981258
Utm Zone:	15
Basin Code:	2
Major Watershed:	20
Major Watershed:	Not reported
Method For Loc Public Land Survey:	Not reported
Scale Of Map Used Pls Loc Data:	Not reported
Township 2:	Not reported
Range 2:	Not reported
Range East West:	Not reported
Section 2:	Not reported
Pls Qtr Section (160 Acres) 2:	Not reported
Pls Qtr Qtr Section (40 Acres)2:	Not reported
Pls Qtr Qtr Qtr Section (10 Acres)2:	Not reported
Pls Qtr Qtr Qtr Qtr Section (2.5 Acres) 2:	Not reported
Quad 2:	Not reported
File Location:	Archival Storage

CPR - 22ND AVENUE (SEE CPR PROPERTY- SELA ARMOR PR (Continued) **S104542635**

GIS Application GIS: False
Notes: see CPR Property - Sela Armor Properties, VP12180; and CPR-22nd Avenue #2, VP12181, especially for list of contaminants File archived
Contact Type: Owner
Company Name: Canadian Pacific Railway
Contact Address: 501 Marquette Avenue South, Suite 8
Contact Address 2: Not reported
Contact City,St,Zip: Minneapolis, MN 55440
Contact Province: Not reported
Contact Country: Not reported
Contact Postal code: Not reported
Contact Phone: 6123478354
Contact Phone Ext: Not reported
Contact Fax: 6123478170
Contact E-mail: Not reported
Contact Cell Phone: Not reported
Contact Information Last Updated: 6/27/2001
Misc Contact Info: Not reported
Receive Invoice: F
Staff Id Num: Not reported

Contact Type: Consultant
Company Name: Peer Engineering, Inc.
Contact Address: 7710 Computer Avenue, Suite 101
Contact Address 2: Not reported
Contact City,St,Zip: Minneapolis, MN 55435
Contact Province: Not reported
Contact Country: Not reported
Contact Postal code: Not reported
Contact Phone: 9528313341
Contact Phone Ext: Not reported
Contact Fax: 9528314552
Contact E-mail: Not reported
Contact Cell Phone: Not reported
Contact Information Last Updated: 6/27/2001
Misc Contact Info: Not reported
Receive Invoice: F
Staff Id Num: Not reported

Contact Type: Staff PL/PM (Project Leader/Project Manager)s
Company Name: MPCA
Contact Address: 520 Lafayette Rd
Contact Address 2: Not reported
Contact City,St,Zip: St. Paul, MN 551554194
Contact Province: Not reported
Contact Country: Not reported
Contact Postal code: Not reported
Contact Phone: 6512967744
Contact Phone Ext: Not reported
Contact Fax: Not reported
Contact E-mail: Not reported
Contact Cell Phone: Not reported
Contact Information Last Updated: 6/27/2001
Misc Contact Info: Not reported
Receive Invoice: F
Staff Id Num: 3289

CPR - 22ND AVENUE (SEE CPR PROPERTY- SELA ARMOR PR (Continued) **S104542635**

Contact Type:	Legal Counsel
Company Name:	Fayanske, Westra & Hart, P.A.
Contact Address:	920 2nd Avenue South, Suite 1100
Contact Address 2:	Not reported
Contact City,St,Zip:	Minneapolis, MN 55402
Contact Province:	Not reported
Contact Country:	Not reported
Contact Postal code:	Not reported
Contact Phone:	6123380115
Contact Phone Ext:	Not reported
Contact Fax:	6123383857
Contact E-mail:	Not reported
Contact Cell Phone:	Not reported
Contact Information Last Updated:	6/27/2001
Misc Contact Info:	Not reported
Receive Invoice:	F
Staff Id Num:	Not reported

Contact Type:	Voluntary Party
Company Name:	AKL Properties LLC
Contact Address:	20110 Auger Avenue
Contact Address 2:	Not reported
Contact City,St,Zip:	Corcoran, MN 55340
Contact Province:	Not reported
Contact Country:	Not reported
Contact Postal code:	Not reported
Contact Phone:	6128170635
Contact Phone Ext:	Not reported
Contact Fax:	7634163201
Contact E-mail:	Not reported
Contact Cell Phone:	Not reported
Contact Information Last Updated:	6/27/2001
Misc Contact Info:	Not reported
Receive Invoice:	T
Staff Id Num:	Not reported

Contact Type:	Staff TA (Technical Analyst)
Company Name:	MPCA
Contact Address:	520 Lafayette Rd.
Contact Address 2:	Not reported
Contact City,St,Zip:	St. Paul, MN 551554194
Contact Province:	Not reported
Contact Country:	Not reported
Contact Postal code:	Not reported
Contact Phone:	651-297-8279
Contact Phone Ext:	Not reported
Contact Fax:	651-296-9707
Contact E-mail:	mike.connolly@pca.state.mn.us
Contact Cell Phone:	Not reported
Contact Information Last Updated:	6/27/2001
Misc Contact Info:	Not reported
Receive Invoice:	F
Staff Id Num:	3219

Contaminant Id:	00-00-0
Contaminated Media:	Ground Water
Req Cleanup Concluded:	Not reported

CPR - 22ND AVENUE (SEE CPR PROPERTY- SELA ARMOR PR (Continued) **S104542635**

Cleanup Lvl Measure Units: Not reported
Basis For Req Cleanup Lvl: Not reported
Max Residual Contamination: Not reported
Date Info Last Updated: 10/16/2003

Facid: VP12182
Event: VIC Program Participation Dates (Start/End)
Additional Information: None Entered
Start Date: 6/20/2001
End Date: 7/11/2001
Planned Start Date: Not reported
Planned End Date: Not reported
Date Info Last Updated: 6/27/2001
Record Number: 11212

Facid: VP12182
Event: No Association Determination Issued
Additional Information: revised 6/21/01 letter to include legal description
Start Date: Not reported
End Date: 7/11/2001
Planned Start Date: Not reported
Planned End Date: Not reported
Date Info Last Updated: 12/4/2002
Record Number: 15616

Facid: VP12182
Event: No Association Determination Issued
Additional Information: lender
Start Date: Not reported
End Date: 8/5/2005
Planned Start Date: Not reported
Planned End Date: Not reported
Date Info Last Updated: 8/18/2005
Record Number: 23930

Facid: VP12182
Event: No Association Determination Issued
Additional Information: None Entered
Start Date: Not reported
End Date: 6/21/2001
Planned Start Date: Not reported
Planned End Date: Not reported
Date Info Last Updated: 4/15/2002
Record Number: 13725

Facid: VP12182
GW Recepts Prot by Rem Actn: Not reported
Ecological receptors present: False
Type of ecological receptors: Not reported
Acres of contaminated soil: Not reported
Volume of contaminated soil: Not reported
Acres of surface water impacted: Not reported
Acres of wetland impacted: Not reported
Acres of sediment impacted: Not reported
GW Plume Area Acres: Not reported
Cleanup Conducted: False
Acres of Contam Soil remediate: Not reported

CPR - 22ND AVENUE (SEE CPR PROPERTY- SELA ARMOR PR (Continued) **S104542635**

Volume of Soil Cleaned:	Not reported
# Municipal wells contamd:	Not reported
# Dom wells contam:	Not reported
# People Impct SW intake contam:	Not reported
# Drums Revolved from site:	Not reported
Yr Soil Remediated:	Not reported
Acres of Soil w/ Restrict Access:	Not reported
Yr IC remedy complete:	Not reported
Yr GW remedy completed:	Not reported
Year GWIC completed:	Not reported
Acres of wetland of sediment remediated:	Not reported
Public financing:	False
Assurance help:	True
Land use Classfn At Site:	Industrial
Land use Vicinity Of Site:	Industrial
Deed notif Present On Site:	False
Restrictive Covenant Present:	False
Restrictions: Not reported	
GW Pump and Treat Used at site:	False
Quaternary Perched:	False
Quaternary Water Table:	False
Quaternary Confined:	False
Cretaceous:	False
Plattville:	False
St. peter:	False
Prairie Duchien:	False
Jordan:	False
Ironton/Galesville:	False
Mt Simon Hinckley:	False
Precambrian Undefferentiated:	False
Other/Unknown Aquifier:	False
Date Info Last Updated:	12/4/2002
Inst Control Info Updated:	Not reported
Inst Control Filed Location:	Not reported
SW Classification (Primary):	Not reported
SW Classification (Secondary):	Not reported
Miscellaneous: Not reported	
SW Comments:	Not reported

Facility ID:	VP12183
Facility Type:	Other
Facility Address 2:	Not reported
Core Program Interest Id:	415141
Link Id:	5166
Active:	False
Pay Complete:	False
MPCA Region:	Metro
Size Acres:	3
HRS Score:	0
Enforcement Lead Agency:	MPCA
Federal Defferal Plot:	False
Emergency:	False
Site Classification:	False
RD/RA:	False
RL/FS:	False
Fund financed:	False

CPR - 22ND AVENUE (SEE CPR PROPERTY- SELA ARMOR PR (Continued) **S104542635**

Npl:	False
Plp:	False
District:	Metro
Program Reffered from:	Not reported
Program Interest:	VIC
Physical Location:	none
Natural Source damage:	False
Clean up Cost:	Not reported
Indian Reservation:	False
Reservation Name:	Not reported
MPCA Owned Wells at site:	False
Created By:	Pjensen
Date Created:	9/7/2001
Date Last Updated:	6/9/2008
Federal Facility:	False
Primary Funding Source:	Not reported
EPA Id:	Not reported
MPCA Id:	Not reported
Alpha Sort:	Not reported
Legal Distt:	59B
Congressional Dist:	5
Scale Of Map Used Pls Loc Data:	A
Township:	29
Range:	24
Range East West:	w
Section:	15
Pls Qtr Section (160 Acres):	Not reported
Pls Qtr Qtr Section (40 Acres):	Not reported
Pls Qtr-Qtr-Qtr Section (10 Acres):	Not reported
Pls Qtr-Qtr-Qtr-Qtr Section (2.5 Acres):	Not reported
Quad:	Not reported
NAD Number:	83
Desc Of UTM Coord Pt:	Not reported
UTM Coord Pt Data Source:	Not reported
Org Providing The UTM Coord Point Data:	Not reported
Method For Loc Public Land Survey:	M
Method Of Utm Coord Pt Data Collection:	Not reported
Date Of Utm Coord Pt Data Collection:	Not reported
COL Date Qual:	Not reported
Map Scale:	Not reported
Verification Method:	Not reported
horizref:	Not reported
Utm Source:	2
Utm Method:	I1
Utm Scale:	A
Utm Accuracy:	Not reported
Utm East:	479893.90625
Utm North:	4981258
Utm Zone:	15
Basin Code:	2
Major Watershed:	20
Major Watershed:	Not reported
Method For Loc Public Land Survey:	Not reported
Scale Of Map Used Pls Loc Data:	Not reported
Township 2:	Not reported
Range 2:	Not reported
Range East West:	Not reported

CPR - 22ND AVENUE (SEE CPR PROPERTY- SELA ARMOR PR (Continued) **S104542635**

Section 2: Not reported
Pls Qtr Section (160 Acres) 2: Not reported
Pls Qtr Qtr Section (40 Acres)2: Not reported
Pls Qtr Qtr Qtr Section (10 Acres)2: Not reported
Pls Qtr Qtr Qtr Qtr Section (2.5 Acres) 2: Not reported
Quad 2: Not reported
File Location: Archival Storage
GIS Application GIS: False
Notes: see CPR Property - Sela Armor Properties, VP12180; see CPR # 2 & 3, VP's 12181 & 12182, especially 12181 for list of contaminants
Contact Type: Staff PL/PM (Project Leader/Project Manager)s
Company Name: MPCA
Contact Address: 520 Lafayette Rd
Contact Address 2: Not reported
Contact City,St,Zip: St. Paul, MN 551554194
Contact Province: Not reported
Contact Country: Not reported
Contact Postal code: Not reported
Contact Phone: 6512967744
Contact Phone Ext: Not reported
Contact Fax: Not reported
Contact E-mail: Not reported
Contact Cell Phone: Not reported
Contact Information Last Updated: 9/20/2001
Misc Contact Info: Not reported
Receive Invoice: F
Staff Id Num: 3289

Contact Type: Lender
Company Name: Anchor Bank, N.A.
Contact Address: 566 Prarie Center Drive
Contact Address 2: Not reported
Contact City,St,Zip: Eden Prairie, MN 55344
Contact Province: Not reported
Contact Country: Not reported
Contact Postal code: Not reported
Contact Phone: 9529427522
Contact Phone Ext: Not reported
Contact Fax: 9529427802
Contact E-mail: Not reported
Contact Cell Phone: Not reported
Contact Information Last Updated: 9/20/2001
Misc Contact Info: Not reported
Receive Invoice: F
Staff Id Num: Not reported

Contact Type: Owner
Company Name: Canadian Pacific Railway
Contact Address: P.O. Box 530
Contact Address 2: Not reported
Contact City,St,Zip: Minneapolis, MN 55440
Contact Province: Not reported
Contact Country: Not reported
Contact Postal code: Not reported
Contact Phone: Not reported
Contact Phone Ext: Not reported
Contact Fax: Not reported

CPR - 22ND AVENUE (SEE CPR PROPERTY- SELA ARMOR PR (Continued) **S104542635**

Contact E-mail:	Not reported
Contact Cell Phone:	Not reported
Contact Information Last Updated:	9/20/2001
Misc Contact Info:	Not reported
Receive Invoice:	F
Staff Id Num:	Not reported

Contact Type:	Staff TA (Technical Analyst)
Company Name:	MPCA
Contact Address:	520 Lafayette Rd.
Contact Address 2:	Not reported
Contact City,St,Zip:	St. Paul, MN 551554194
Contact Province:	Not reported
Contact Country:	Not reported
Contact Postal code:	Not reported
Contact Phone:	651-297-8279
Contact Phone Ext:	Not reported
Contact Fax:	651-296-9707
Contact E-mail:	mike.connolly@pca.state.mn.us
Contact Cell Phone:	Not reported
Contact Information Last Updated:	9/20/2001
Misc Contact Info:	Not reported
Receive Invoice:	F
Staff Id Num:	3219

Contaminant Id:	00-00-0
Contaminated Media:	Ground Water
Req Cleanup Concluded:	Not reported
Cleanup Lvl Measure Units:	Not reported
Basis For Req Cleanup Lvl:	Not reported
Max Residual Contamination:	Not reported
Date Info Last Updated:	10/16/2003

Facid:	VP12183
Event:	VIC Program Participation Dates (Start/End)
Additional Information:	None Entered
Start Date:	9/7/2001
End Date:	12/2/2002
Planned Start Date:	Not reported
Planned End Date:	Not reported
Date Info Last Updated:	9/20/2001
Record Number:	11977

Facid:	VP12183
Event:	No Association Determination Issued
Additional Information:	Lender No Association
Start Date:	Not reported
End Date:	9/27/2001
Planned Start Date:	Not reported
Planned End Date:	Not reported
Date Info Last Updated:	10/24/2001
Record Number:	12074

Facid:	VP12183
GW Recepts Prot by Rem Actn:	Not reported
Ecological receptors present:	False
Type of ecological receptors:	Not reported

CPR - 22ND AVENUE (SEE CPR PROPERTY- SELA ARMOR PR (Continued) **S104542635**

Acres of contaminated soil:	Not reported
Volume of contaminated soil:	Not reported
Acres of surface water impacted:	Not reported
Acres of wetland impacted:	Not reported
Acres of sediment impacted:	Not reported
GW Plume Area Acres:	Not reported
Cleanup Conducted:	False
Acres of Contam Soil remediate:	Not reported
Volume of Soil Cleaned:	Not reported
# Municipal wells contamd:	Not reported
# Dom wells contam:	Not reported
# People Impct SW intake contam:	Not reported
# Drums Revolved from site:	Not reported
Yr Soil Remediated:	Not reported
Acres of Soil w/ Restrict Access:	Not reported
Yr IC remedy complete:	Not reported
Yr GW remedy completed:	Not reported
Year GWIC completed:	Not reported
Acres of wetland of sediment remediated:	Not reported
Public financing:	False
Assurance help:	True
Land use Classfn At Site:	Industrial
Land use Vicinity Of Site:	Industrial
Deed notif Present On Site:	False
Restrictive Covenant Present:	False
Restrictions: Not reported	
GW Pump and Treat Used at site:	False
Quaternary Perched:	False
Quaternary Water Table:	False
Quaternary Confined:	False
Cretaceous:	False
Plattville:	False
St. peter:	False
Prairie Duchien:	False
Jordan:	False
Ironton/Galesville:	False
Mt Simon Hinckley:	False
Precambrian Undefferentiated:	False
Other/Unknown Aquifier:	False
Date Info Last Updated:	12/4/2002
Inst Control Info Updated:	Not reported
Inst Control Filed Location:	Not reported
SW Classification (Primary):	Not reported
SW Classification (Secondary):	Not reported
Miscellaneous: Not reported	
SW Comments:	Not reported

MN SRS:

Facility ID:	VP12181
SEC Address:	Not reported
Link Id:	5166
Facility Type:	Other
Active:	False
Pay Complete:	False
MPCA Region:	Metro
Size Acres:	3

CPR - 22ND AVENUE (SEE CPR PROPERTY- SELA ARMOR PR (Continued) **S104542635**

HRS Score:	0
Enforcement Lead Agency:	MPCA
Federal Defferal Plot:	False
Emergency:	False
Site Classification:	False
RD/RA:	False
RL/FS:	False
Fund financed:	False
Npl:	False
Plp:	False
District:	Metro
Program Referred from:	Not reported
Program Interest:	VIC
Physical Location:	none
Natural Source damage:	False
Clean up Cost:	Not reported
Indian Reservation:	False
Reserve Name:	Not reported
MPCA Owned Wells at site:	False
Created By:	Pjensen
Date Created:	6/9/2000
Date Last Updated:	6/9/2008
Federal Facility:	False
Primary Funding Source:	Not reported
EPA Id:	Not reported
MPCA Id:	Not reported
Alpha Sort:	Not reported
Legal Distt:	59B
Congressional Distt:	5
Public Land Survey Method:	M
Map Scale For PLS Locational Data:	A
Township 2:	29
Range:	24
PLS Township Suffix:	w
section:	15
PLS Qtr Section (160 Acres):	Not reported
PLS Qtr-Qtr Section (40 Acres):	Not reported
Pls Qtr-Qtr-Qtr Section (10 Acres):	Not reported
Pls Qtr-Qtr-Qtr-Qtr Secion (2.5 Acres):	Not reported
Quad:	Not reported
NAD Number:	83
Desc Of UTM Coord Pt:	Not reported
UTM Coord Pt Data Source:	Not reported
Org Providing UTM Coord Point Data:	Not reported
mpcapgmac:	Not reported
Utm Coord Pt Data Collection Method:	Not reported
Date Of Utm Coord Pt Data Collection:	Not reported
COL Date Qual:	Not reported
Map Scale:	Not reported
verifmeth:	Not reported
horizref:	Not reported
Utm Source:	2
Utm Method:	I1
Utm Scale:	A
Utm Accuracy:	Not reported
Utm East:	479893.90625
Utm North:	4981258

CPR - 22ND AVENUE (SEE CPR PROPERTY- SELA ARMOR PR (Continued) **S104542635**

Utm Zone:	15
Basin Code:	2
Major Watershed:	20
Minor Watershed:	Not reported
Public Land Survey Method 2:	Not reported
Map Scale For PLS Locational Data 2:	Not reported
Township 2:	Not reported
Range 2:	Not reported
PLS Township Suffix 2:	Not reported
Section 2:	Not reported
PLS Qtr Section (160 Acres) 2:	Not reported
PLS Qtr-Qtr Section (40 Acres) 2:	Not reported
PLS Qtr-Qtr Section (10 Acres) 2:	Not reported
PLS Qtr-Qtr Section (2.5 Acres) 2:	Not reported
Quad 2:	Not reported
File Location:	Archival Storage
VIC Application GIS:	False
Notes:	see CPR Property - Sela Armor Properties, VP12180
Contact Type:	Staff PL/PM (Project Leader/Project Manager)s
Company Name:	MPCA
Contact Address:	520 Lafayette Rd
Contact Address 2:	Not reported
Contact City,St,Zip:	St. Paul, MN 551554194
Contact Province:	Not reported
Contact Country:	Not reported
Contact Postal code:	Not reported
Contact Phone:	6512967744
Contact Phone Ext:	Not reported
Contact Fax:	Not reported
Contact E-mail:	Not reported
Contact Cell Phone:	Not reported
Contact Information Last Updated:	6/9/2000
Misc Contact Info:	Not reported
Receive Invoice:	F
Staff Id Num:	3289

Contact Type:	Staff TA (Technical Analyst)
Company Name:	MPCA
Contact Address:	520 Lafayette Rd.
Contact Address 2:	Not reported
Contact City,St,Zip:	St. Paul, MN 551554194
Contact Province:	Not reported
Contact Country:	Not reported
Contact Postal code:	Not reported
Contact Phone:	651-297-8279
Contact Phone Ext:	Not reported
Contact Fax:	651-296-9707
Contact E-mail:	mike.connolly@pca.state.mn.us
Contact Cell Phone:	Not reported
Contact Information Last Updated:	6/9/2000
Misc Contact Info:	Not reported
Receive Invoice:	F
Staff Id Num:	3219

Contact Type:	Owner
Company Name:	Canadian Pacific Railway
Contact Address:	501 Marquette Avenue, Suite 804

CPR - 22ND AVENUE (SEE CPR PROPERTY- SELA ARMOR PR (Continued) **S104542635**

Contact Address 2: Not reported
Contact City,St,Zip: Minneapolis, MN 55402
Contact Province: Not reported
Contact Country: Not reported
Contact Postal code: Not reported
Contact Phone: 6123478255
Contact Phone Ext: Not reported
Contact Fax: 6123478170
Contact E-mail: Not reported
Contact Cell Phone: Not reported
Contact Information Last Updated: 6/9/2000
Misc Contact Info: Not reported
Receive Invoice: F
Staff Id Num: Not reported

Contaminant Id: n-Butyl Benzene
Contaminated Media: Soil
Req Cleanup Concluded: Not reported
Cleanup Lvl Measure Units: Not reported
Basis For Req Cleanup Lvl: Not reported
Max Residual Contamination: Not reported
Date Info Last Updated: 12/4/2002

Contaminant Id: Tetrachloroethylene; (Perchloroethylene
Contaminated Media: Soil
Req Cleanup Concluded: Not reported
Cleanup Lvl Measure Units: Not reported
Basis For Req Cleanup Lvl: Not reported
Max Residual Contamination: Not reported
Date Info Last Updated: 12/4/2002

Contaminant Id: Benzene
Contaminated Media: Soil
Req Cleanup Concluded: Not reported
Cleanup Lvl Measure Units: Not reported
Basis For Req Cleanup Lvl: Not reported
Max Residual Contamination: Not reported
Date Info Last Updated: 12/4/2002

Contaminant Id: Not reported
Contaminated Media: Ground Water
Req Cleanup Concluded: Not reported
Cleanup Lvl Measure Units: Not reported
Basis For Req Cleanup Lvl: Not reported
Max Residual Contamination: Not reported
Date Info Last Updated: 12/4/2002

Contaminant Id: 1,2-Dichloroethylene (cis-
Contaminated Media: Ground Water
Req Cleanup Concluded: Not reported
Cleanup Lvl Measure Units: Not reported
Basis For Req Cleanup Lvl: Not reported
Max Residual Contamination: Not reported
Date Info Last Updated: 12/4/2002

Contaminant Id: Tetrachloroethylene; (Perchloroethylene
Contaminated Media: Ground Water

CPR - 22ND AVENUE (SEE CPR PROPERTY- SELA ARMOR PR (Continued) **S104542635**

Req Cleanup Concluded: Not reported
Cleanup Lvl Measure Units: Not reported
Basis For Req Cleanup Lvl: Not reported
Max Residual Contamination: Not reported
Date Info Last Updated: 12/4/2002

Contaminant Id: Toluene
Contaminated Media: Ground Water
Req Cleanup Concluded: Not reported
Cleanup Lvl Measure Units: Not reported
Basis For Req Cleanup Lvl: Not reported
Max Residual Contamination: Not reported
Date Info Last Updated: 12/4/2002

Contaminant Id: Diesel Range Organics
Contaminated Media: Ground Water
Req Cleanup Concluded: Not reported
Cleanup Lvl Measure Units: Not reported
Basis For Req Cleanup Lvl: Not reported
Max Residual Contamination: Not reported
Date Info Last Updated: 12/4/2002

Contaminant Id: Anthracene
Contaminated Media: Soil
Req Cleanup Concluded: Not reported
Cleanup Lvl Measure Units: Not reported
Basis For Req Cleanup Lvl: Not reported
Max Residual Contamination: Not reported
Date Info Last Updated: 12/4/2002

Contaminant Id: Indeno(1,2,3-cd)pyrene
Contaminated Media: Soil
Req Cleanup Concluded: Not reported
Cleanup Lvl Measure Units: Not reported
Basis For Req Cleanup Lvl: Not reported
Max Residual Contamination: Not reported
Date Info Last Updated: 12/4/2002

Contaminant Id: Dichlorodifluoromethane
Contaminated Media: Ground Water
Req Cleanup Concluded: Not reported
Cleanup Lvl Measure Units: Not reported
Basis For Req Cleanup Lvl: Not reported
Max Residual Contamination: Not reported
Date Info Last Updated: 12/4/2002

Contaminant Id: Not reported
Contaminated Media: Ground Water
Req Cleanup Concluded: Not reported
Cleanup Lvl Measure Units: Not reported
Basis For Req Cleanup Lvl: Not reported
Max Residual Contamination: Not reported
Date Info Last Updated: 12/4/2002

Contaminant Id: Styrene
Contaminated Media: Ground Water
Req Cleanup Concluded: Not reported

CPR - 22ND AVENUE (SEE CPR PROPERTY- SELA ARMOR PR (Continued) **S104542635**

Cleanup Lvl Measure Units:	Not reported
Basis For Req Cleanup Lvl:	Not reported
Max Residual Contamination:	Not reported
Date Info Last Updated:	12/4/2002

Contaminant Id:	Xylenes (mixture of o,m,p
Contaminated Media:	Soil
Req Cleanup Concluded:	Not reported
Cleanup Lvl Measure Units:	Not reported
Basis For Req Cleanup Lvl:	Not reported
Max Residual Contamination:	Not reported
Date Info Last Updated:	12/4/2002

Contaminant Id:	tert-Butyl Benzene
Contaminated Media:	Ground Water
Req Cleanup Concluded:	Not reported
Cleanup Lvl Measure Units:	Not reported
Basis For Req Cleanup Lvl:	Not reported
Max Residual Contamination:	Not reported
Date Info Last Updated:	12/4/2002

Contaminant Id:	Benzo[k]fluoranthene
Contaminated Media:	Soil
Req Cleanup Concluded:	Not reported
Cleanup Lvl Measure Units:	Not reported
Basis For Req Cleanup Lvl:	Not reported
Max Residual Contamination:	Not reported
Date Info Last Updated:	12/4/2002

Contaminant Id:	1,1-Dichloroethylene;(Vinylidene chloride
Contaminated Media:	Ground Water
Req Cleanup Concluded:	Not reported
Cleanup Lvl Measure Units:	Not reported
Basis For Req Cleanup Lvl:	Not reported
Max Residual Contamination:	Not reported
Date Info Last Updated:	12/4/2002

Contaminant Id:	1,3,5-Trimethylbenzene; (Mesitylene
Contaminated Media:	Ground Water
Req Cleanup Concluded:	Not reported
Cleanup Lvl Measure Units:	Not reported
Basis For Req Cleanup Lvl:	Not reported
Max Residual Contamination:	Not reported
Date Info Last Updated:	12/4/2002

Contaminant Id:	Fluoranthene
Contaminated Media:	Soil
Req Cleanup Concluded:	Not reported
Cleanup Lvl Measure Units:	Not reported
Basis For Req Cleanup Lvl:	Not reported
Max Residual Contamination:	Not reported
Date Info Last Updated:	12/4/2002

Contaminant Id:	Pyrene
Contaminated Media:	Soil
Req Cleanup Concluded:	Not reported
Cleanup Lvl Measure Units:	Not reported

CPR - 22ND AVENUE (SEE CPR PROPERTY- SELA ARMOR PR (Continued) **S104542635**

Basis For Req Cleanup Lvl: Not reported
Max Residual Contamination: Not reported
Date Info Last Updated: 12/4/2002

Contaminant Id: 1,2,4-Trichlorobenzene
Contaminated Media: Ground Water
Req Cleanup Concluded: Not reported
Cleanup Lvl Measure Units: Not reported
Basis For Req Cleanup Lvl: Not reported
Max Residual Contamination: Not reported
Date Info Last Updated: 12/4/2002

Contaminant Id: Barium
Contaminated Media: Ground Water
Req Cleanup Concluded: Not reported
Cleanup Lvl Measure Units: Not reported
Basis For Req Cleanup Lvl: Not reported
Max Residual Contamination: Not reported
Date Info Last Updated: 12/4/2002

Contaminant Id: Benzo[b]fluoranthene
Contaminated Media: Soil
Req Cleanup Concluded: Not reported
Cleanup Lvl Measure Units: Not reported
Basis For Req Cleanup Lvl: Not reported
Max Residual Contamination: Not reported
Date Info Last Updated: 12/4/2002

Contaminant Id: Carbazole
Contaminated Media: Soil
Req Cleanup Concluded: Not reported
Cleanup Lvl Measure Units: Not reported
Basis For Req Cleanup Lvl: Not reported
Max Residual Contamination: Not reported
Date Info Last Updated: 12/4/2002

Contaminant Id: Vinyl chloride; (chloroethene
Contaminated Media: Ground Water
Req Cleanup Concluded: Not reported
Cleanup Lvl Measure Units: Not reported
Basis For Req Cleanup Lvl: Not reported
Max Residual Contamination: Not reported
Date Info Last Updated: 12/4/2002

Contaminant Id: Naphthalene
Contaminated Media: Soil
Req Cleanup Concluded: Not reported
Cleanup Lvl Measure Units: Not reported
Basis For Req Cleanup Lvl: Not reported
Max Residual Contamination: Not reported
Date Info Last Updated: 12/4/2002

Contaminant Id: sec-Butyl Benzene
Contaminated Media: Ground Water
Req Cleanup Concluded: Not reported
Cleanup Lvl Measure Units: Not reported
Basis For Req Cleanup Lvl: Not reported

CPR - 22ND AVENUE (SEE CPR PROPERTY- SELA ARMOR PR (Continued) **S104542635**

Max Residual Contamination: Not reported
Date Info Last Updated: 12/4/2002

Contaminant Id: Trichlorofluoromethane
Contaminated Media: Soil
Req Cleanup Concluded: Not reported
Cleanup Lvl Measure Units: Not reported
Basis For Req Cleanup Lvl: Not reported
Max Residual Contamination: Not reported
Date Info Last Updated: 12/4/2002

Contaminant Id: Chrysene
Contaminated Media: Soil
Req Cleanup Concluded: Not reported
Cleanup Lvl Measure Units: Not reported
Basis For Req Cleanup Lvl: Not reported
Max Residual Contamination: Not reported
Date Info Last Updated: 12/4/2002

Contaminant Id: Chloroethane
Contaminated Media: Ground Water
Req Cleanup Concluded: Not reported
Cleanup Lvl Measure Units: Not reported
Basis For Req Cleanup Lvl: Not reported
Max Residual Contamination: Not reported
Date Info Last Updated: 12/4/2002

Contaminant Id: Gasoline Range Organics
Contaminated Media: Ground Water
Req Cleanup Concluded: Not reported
Cleanup Lvl Measure Units: Not reported
Basis For Req Cleanup Lvl: Not reported
Max Residual Contamination: Not reported
Date Info Last Updated: 12/4/2002

Contaminant Id: Acenaphthene
Contaminated Media: Soil
Req Cleanup Concluded: Not reported
Cleanup Lvl Measure Units: Not reported
Basis For Req Cleanup Lvl: Not reported
Max Residual Contamination: Not reported
Date Info Last Updated: 12/4/2002

Contaminant Id: Not reported
Contaminated Media: Not reported
Req Cleanup Concluded: Not reported
Cleanup Lvl Measure Units: Not reported
Basis For Req Cleanup Lvl: Not reported
Max Residual Contamination: Not reported
Date Info Last Updated: 12/4/2002

Contaminant Id: 1,2-Dichloroethylene (trans-
Contaminated Media: Ground Water
Req Cleanup Concluded: Not reported
Cleanup Lvl Measure Units: Not reported
Basis For Req Cleanup Lvl: Not reported
Max Residual Contamination: Not reported

CPR - 22ND AVENUE (SEE CPR PROPERTY- SELA ARMOR PR (Continued) **S104542635**

Date Info Last Updated:	12/4/2002
Contaminant Id:	Naphthalene
Contaminated Media:	Ground Water
Req Cleanup Concluded:	Not reported
Cleanup Lvl Measure Units:	Not reported
Basis For Req Cleanup Lvl:	Not reported
Max Residual Contamination:	Not reported
Date Info Last Updated:	12/4/2002
Contaminant Id:	n-Propyl benzene
Contaminated Media:	Ground Water
Req Cleanup Concluded:	Not reported
Cleanup Lvl Measure Units:	Not reported
Basis For Req Cleanup Lvl:	Not reported
Max Residual Contamination:	Not reported
Date Info Last Updated:	12/4/2002
Contaminant Id:	Trichloroethylene; (TCE
Contaminated Media:	Ground Water
Req Cleanup Concluded:	Not reported
Cleanup Lvl Measure Units:	Not reported
Basis For Req Cleanup Lvl:	Not reported
Max Residual Contamination:	Not reported
Date Info Last Updated:	12/4/2002
Contaminant Id:	Xylenes (mixture of o,m,p
Contaminated Media:	Ground Water
Req Cleanup Concluded:	Not reported
Cleanup Lvl Measure Units:	Not reported
Basis For Req Cleanup Lvl:	Not reported
Max Residual Contamination:	Not reported
Date Info Last Updated:	12/4/2002
Contaminant Id:	Benzo[a]pyrene
Contaminated Media:	Soil
Req Cleanup Concluded:	Not reported
Cleanup Lvl Measure Units:	Not reported
Basis For Req Cleanup Lvl:	Not reported
Max Residual Contamination:	Not reported
Date Info Last Updated:	12/4/2002
Contaminant Id:	Chloroform
Contaminated Media:	Ground Water
Req Cleanup Concluded:	Not reported
Cleanup Lvl Measure Units:	Not reported
Basis For Req Cleanup Lvl:	Not reported
Max Residual Contamination:	Not reported
Date Info Last Updated:	12/4/2002
Contaminant Id:	Ethyl benzene
Contaminated Media:	Ground Water
Req Cleanup Concluded:	Not reported
Cleanup Lvl Measure Units:	Not reported
Basis For Req Cleanup Lvl:	Not reported
Max Residual Contamination:	Not reported
Date Info Last Updated:	12/4/2002

CPR - 22ND AVENUE (SEE CPR PROPERTY- SELA ARMOR PR (Continued) **S104542635**

Contaminant Id: Not reported
Contaminated Media: Ground Water
Req Cleanup Concluded: Not reported
Cleanup Lvl Measure Units: Not reported
Basis For Req Cleanup Lvl: Not reported
Max Residual Contamination: Not reported
Date Info Last Updated: 12/4/2002

Contaminant Id: Tetrahydrofuran
Contaminated Media: Ground Water
Req Cleanup Concluded: Not reported
Cleanup Lvl Measure Units: Not reported
Basis For Req Cleanup Lvl: Not reported
Max Residual Contamination: Not reported
Date Info Last Updated: 12/4/2002

Contaminant Id: Not reported
Contaminated Media: Soil
Req Cleanup Concluded: Not reported
Cleanup Lvl Measure Units: Not reported
Basis For Req Cleanup Lvl: Not reported
Max Residual Contamination: Not reported
Date Info Last Updated: 12/4/2002

Contaminant Id: Benzene
Contaminated Media: Ground Water
Req Cleanup Concluded: Not reported
Cleanup Lvl Measure Units: Not reported
Basis For Req Cleanup Lvl: Not reported
Max Residual Contamination: Not reported
Date Info Last Updated: 12/4/2002

Contaminant Id: 00-00-0
Contaminated Media: Soil
Req Cleanup Concluded: Not reported
Cleanup Lvl Measure Units: Not reported
Basis For Req Cleanup Lvl: Not reported
Max Residual Contamination: Not reported
Date Info Last Updated: 12/4/2002

Contaminant Id: Benzo[ghi]perylene
Contaminated Media: Soil
Req Cleanup Concluded: Not reported
Cleanup Lvl Measure Units: Not reported
Basis For Req Cleanup Lvl: Not reported
Max Residual Contamination: Not reported
Date Info Last Updated: 12/4/2002

Contaminant Id: Dibenz[a,h]anthracene
Contaminated Media: Soil
Req Cleanup Concluded: Not reported
Cleanup Lvl Measure Units: Not reported
Basis For Req Cleanup Lvl: Not reported
Max Residual Contamination: Not reported
Date Info Last Updated: 12/4/2002

Contaminant Id: Toluene

CPR - 22ND AVENUE (SEE CPR PROPERTY- SELA ARMOR PR (Continued) **S104542635**

Contaminated Media:	Soil
Req Cleanup Concluded:	Not reported
Cleanup Lvl Measure Units:	Not reported
Basis For Req Cleanup Lvl:	Not reported
Max Residual Contamination:	Not reported
Date Info Last Updated:	12/4/2002

Contaminant Id:	Phenanthrene
Contaminated Media:	Soil
Req Cleanup Concluded:	Not reported
Cleanup Lvl Measure Units:	Not reported
Basis For Req Cleanup Lvl:	Not reported
Max Residual Contamination:	Not reported
Date Info Last Updated:	12/4/2002

Facid:	VP12181
Event:	VIC Program Participation Dates (Start/End)
Additional Information:	None Entered
Start Date:	6/9/2000
End Date:	12/2/2002
Planned Start Date:	Not reported
Planned End Date:	Not reported
Date Info Last Updated:	6/9/2000
Record Number:	8909

Facid:	VP12181
GW Recepts Prot by Rem Actn:	Not reported
Ecological receptors present:	False
Type of ecological receptors:	Not reported
Acres of contaminated soil:	Not reported
Volume of contaminated soil:	Not reported
Acres of surface water impacted:	Not reported
Acres of wetland impacted:	Not reported
Acres of sediment impacted:	Not reported
GW Plume Area Acres:	Not reported
Cleanup Conducted:	False
Acres of Contam Soil remediate:	Not reported
Volume of Soil Cleaned:	Not reported
# Municipal wells contamd:	Not reported
# Dom wells contam:	Not reported
# People Impct SW intake contam:	Not reported
# Drums Revolved from site:	Not reported
Yr Soil Remediated:	Not reported
Acres of Soil w/ Restrict Access:	Not reported
Yr IC remedy complete:	Not reported
Yr GW remedy completed:	Not reported
Year GWIC completed:	Not reported
Acres of wetland of sediment remediated:	Not reported
Public financing:	False
Assurance help:	False
Land use Classfn At Site:	Industrial
Land use Vicinity Of Site:	Industrial
Deed notif Present On Site:	False
Restrictive Covenant Present:	False
Restrictions:	Not reported
GW Pump and Treat Used at site:	False
Quaternary Perched:	False

CPR - 22ND AVENUE (SEE CPR PROPERTY- SELA ARMOR PR (Continued) **S104542635**

Quaternary Water Table:	True
Quaternary Confined:	False
Cretaceous:	False
Plattville:	False
St. peter:	False
Prairie Duchien:	False
Jordan:	False
Ironton/Galesville:	False
Mt Simon Hinckley:	False
Precambrian Undefferentiated:	False
Other/Unknown Aquifier:	False
Date Info Last Updated:	12/4/2002
Inst Control Info Updated:	Not reported
Inst Control Filed Location:	Not reported
SW Classification (Primary):	Not reported
SW Classification (Secondary):	Not reported
Miscellaneous: Not reported	
SW Comments:	Not reported

Facility ID:	VP12182
SEC Address:	Not reported
Link Id:	5166
Facility Type:	Other
Active:	False
Pay Complete:	False
MPCA Region:	Metro
Size Acres:	3
HRS Score:	0
Enforcement Lead Agency:	MPCA
Federal Defferal Plot:	False
Emergency:	False
Site Classification:	False
RD/RA:	False
RL/FS:	False
Fund financed:	False
Npl:	False
Plp:	False
District:	Metro
Program Referred from:	Not reported
Program Interest:	VIC
Physical Location:	none
Natural Source damage:	False
Clean up Cost:	Not reported
Indian Reservation:	False
Reserve Name:	Not reported
MPCA Owned Wells at site:	False
Created By:	Pjensen
Date Created:	6/20/2001
Date Last Updated:	6/9/2008
Federal Facility:	False
Primary Funding Source:	Not reported
EPA Id:	Not reported
MPCA Id:	Not reported
Alpha Sort:	Not reported
Legal Distt:	59B
Congressional Distt:	5

CPR - 22ND AVENUE (SEE CPR PROPERTY- SELA ARMOR PR (Continued) **S104542635**

Public Land Survey Method:	M
Map Scale For PLS Locational Data:	A
Township 2:	29
Range:	24
PLS Township Suffix:	w
section:	15
PLS Qtr Section (160 Acres):	Not reported
PLS Qtr-Qtr Section (40 Acres):	Not reported
Pls Qtr-Qtr-Qtr Section (10 Acres):	Not reported
Pls Qtr-Qtr-Qtr-Qtr Secion (2.5 Acres):	Not reported
Quad:	Not reported
NAD Number:	83
Desc Of UTM Coord Pt:	Not reported
UTM Coord Pt Data Source:	Not reported
Org Providing UTM Coord Point Data:	Not reported
mpcapgmac:	Not reported
Utm Coord Pt Data Collection Method:	Not reported
Date Of Utm Coord Pt Data Collection:	Not reported
COL Date Qual:	Not reported
Map Scale:	Not reported
verifmeth:	Not reported
horizref:	Not reported
Utm Source:	2
Utm Method:	I1
Utm Scale:	A
Utm Accuracy:	Not reported
Utm East:	479893.90625
Utm North:	4981258
Utm Zone:	15
Basin Code:	2
Major Watershed:	20
Minor Watershed:	Not reported
Public Land Survey Method 2:	Not reported
Map Scale For PLS Locational Data 2:	Not reported
Township 2:	Not reported
Range 2:	Not reported
PLS Township Suffix 2:	Not reported
Section 2:	Not reported
PLS Qtr Section (160 Acres) 2:	Not reported
PLS Qtr-Qtr Section (40 Acres) 2:	Not reported
PLS Qtr-Qtr Section (10 Acres) 2:	Not reported
PLS Qtr-Qtr Section (2.5 Acres) 2:	Not reported
Quad 2:	Not reported
File Location:	Archival Storage
VIC Application GIS:	False
Notes:	see CPR Property - Sela Armor Properties, VP12180; and CPR-22nd Avenue #2, VP12181, especially for list of contaminants File archived
Contact Type:	Owner
Company Name:	Canadian Pacific Railway
Contact Address:	501 Marquette Avenue South, Suite 8
Contact Address 2:	Not reported
Contact City,St,Zip:	Minneapolis, MN 55440
Contact Province:	Not reported
Contact Country:	Not reported
Contact Postal code:	Not reported
Contact Phone:	6123478354
Contact Phone Ext:	Not reported

CPR - 22ND AVENUE (SEE CPR PROPERTY- SELA ARMOR PR (Continued) **S104542635**

Contact Fax:	6123478170
Contact E-mail:	Not reported
Contact Cell Phone:	Not reported
Contact Information Last Updated:	6/27/2001
Misc Contact Info:	Not reported
Receive Invoice:	F
Staff Id Num:	Not reported

Contact Type:	Consultant
Company Name:	Peer Engineering, Inc.
Contact Address:	7710 Computer Avenue, Suite 101
Contact Address 2:	Not reported
Contact City,St,Zip:	Minneapolis, MN 55435
Contact Province:	Not reported
Contact Country:	Not reported
Contact Postal code:	Not reported
Contact Phone:	9528313341
Contact Phone Ext:	Not reported
Contact Fax:	9528314552
Contact E-mail:	Not reported
Contact Cell Phone:	Not reported
Contact Information Last Updated:	6/27/2001
Misc Contact Info:	Not reported
Receive Invoice:	F
Staff Id Num:	Not reported

Contact Type:	Staff PL/PM (Project Leader/Project Manager)s
Company Name:	MPCA
Contact Address:	520 Lafayette Rd
Contact Address 2:	Not reported
Contact City,St,Zip:	St. Paul, MN 551554194
Contact Province:	Not reported
Contact Country:	Not reported
Contact Postal code:	Not reported
Contact Phone:	6512967744
Contact Phone Ext:	Not reported
Contact Fax:	Not reported
Contact E-mail:	Not reported
Contact Cell Phone:	Not reported
Contact Information Last Updated:	6/27/2001
Misc Contact Info:	Not reported
Receive Invoice:	F
Staff Id Num:	3289

Contact Type:	Legal Counsel
Company Name:	Fayanske, Westra & Hart, P.A.
Contact Address:	920 2nd Avenue South, Suite 1100
Contact Address 2:	Not reported
Contact City,St,Zip:	Minneapolis, MN 55402
Contact Province:	Not reported
Contact Country:	Not reported
Contact Postal code:	Not reported
Contact Phone:	6123380115
Contact Phone Ext:	Not reported
Contact Fax:	6123383857
Contact E-mail:	Not reported
Contact Cell Phone:	Not reported

CPR - 22ND AVENUE (SEE CPR PROPERTY- SELA ARMOR PR (Continued) **S104542635**

Contact Information Last Updated:	6/27/2001
Misc Contact Info:	Not reported
Receive Invoice:	F
Staff Id Num:	Not reported

Contact Type:	Voluntary Party
Company Name:	AKL Properties LLC
Contact Address:	20110 Auger Avenue
Contact Address 2:	Not reported
Contact City,St,Zip:	Corcoran, MN 55340
Contact Province:	Not reported
Contact Country:	Not reported
Contact Postal code:	Not reported
Contact Phone:	6128170635
Contact Phone Ext:	Not reported
Contact Fax:	7634163201
Contact E-mail:	Not reported
Contact Cell Phone:	Not reported
Contact Information Last Updated:	6/27/2001
Misc Contact Info:	Not reported
Receive Invoice:	T
Staff Id Num:	Not reported

Contact Type:	Staff TA (Technical Analyst)
Company Name:	MPCA
Contact Address:	520 Lafayette Rd.
Contact Address 2:	Not reported
Contact City,St,Zip:	St. Paul, MN 551554194
Contact Province:	Not reported
Contact Country:	Not reported
Contact Postal code:	Not reported
Contact Phone:	651-297-8279
Contact Phone Ext:	Not reported
Contact Fax:	651-296-9707
Contact E-mail:	mike.connolly@pca.state.mn.us
Contact Cell Phone:	Not reported
Contact Information Last Updated:	6/27/2001
Misc Contact Info:	Not reported
Receive Invoice:	F
Staff Id Num:	3219

Contaminant Id:	00-00-0
Contaminated Media:	Ground Water
Req Cleanup Concluded:	Not reported
Cleanup Lvl Measure Units:	Not reported
Basis For Req Cleanup Lvl:	Not reported
Max Residual Contamination:	Not reported
Date Info Last Updated:	10/16/2003

Facid:	VP12182
Event:	VIC Program Participation Dates (Start/End)
Additional Information:	None Entered
Start Date:	6/20/2001
End Date:	7/11/2001
Planned Start Date:	Not reported
Planned End Date:	Not reported
Date Info Last Updated:	6/27/2001

CPR - 22ND AVENUE (SEE CPR PROPERTY- SELA ARMOR PR (Continued) **S104542635**

Record Number: 11212

Facid: VP12182
Event: No Association Determination Issued
Additional Information: revised 6/21/01 letter to include legal description
Start Date: Not reported
End Date: 7/11/2001
Planned Start Date: Not reported
Planned End Date: Not reported
Date Info Last Updated: 12/4/2002
Record Number: 15616

Facid: VP12182
Event: No Association Determination Issued
Additional Information: lender
Start Date: Not reported
End Date: 8/5/2005
Planned Start Date: Not reported
Planned End Date: Not reported
Date Info Last Updated: 8/18/2005
Record Number: 23930

Facid: VP12182
Event: No Association Determination Issued
Additional Information: None Entered
Start Date: Not reported
End Date: 6/21/2001
Planned Start Date: Not reported
Planned End Date: Not reported
Date Info Last Updated: 4/15/2002
Record Number: 13725

Facid: VP12182
GW Recepts Prot by Rem Actn: Not reported
Ecological receptors present: False
Type of ecological receptors: Not reported
Acres of contaminated soil: Not reported
Volume of contaminated soil: Not reported
Acres of surface water impacted: Not reported
Acres of wetland impacted: Not reported
Acres of sediment impacted: Not reported
GW Plume Area Acres: Not reported
Cleanup Conducted: False
Acres of Contam Soil remediate: Not reported
Volume of Soil Cleaned: Not reported
Municipal wells contamd: Not reported
Dom wells contam: Not reported
People Impct SW intake contam: Not reported
Drums Revolved from site: Not reported
Yr Soil Remediated: Not reported
Acres of Soil w/ Restrict Access: Not reported
Yr IC remedy complete: Not reported
Yr GW remedy completed: Not reported
Year GWIC completed: Not reported
Acres of wetland of sediment remediated: Not reported
Public financing: False
Assurance help: True

CPR - 22ND AVENUE (SEE CPR PROPERTY- SELA ARMOR PR (Continued) **S104542635**

Land use Classfn At Site:	Industrial
Land use Vicinity Of Site:	Industrial
Deed notif Present On Site:	False
Restrictive Covenant Present:	False
Restrictions:	Not reported
GW Pump and Treat Used at site:	False
Quaternary Perched:	False
Quaternary Water Table:	False
Quaternary Confined:	False
Cretaceous:	False
Plattville:	False
St. peter:	False
Prairie Duchien:	False
Jordan:	False
Ironton/Galesville:	False
Mt Simon Hinckley:	False
Precambrian Undefferentiated:	False
Other/Unknown Aquifier:	False
Date Info Last Updated:	12/4/2002
Inst Control Info Updated:	Not reported
Inst Control Filed Location:	Not reported
SW Classification (Primary):	Not reported
SW Classification (Secondary):	Not reported
Miscellaneous:	Not reported
SW Comments:	Not reported

Facility ID:	VP12183
SEC Address:	Not reported
Link Id:	5166
Facility Type:	Other
Active:	False
Pay Complete:	False
MPCA Region:	Metro
Size Acres:	3
HRS Score:	0
Enforcement Lead Agency:	MPCA
Federal Defferal Plot:	False
Emergency:	False
Site Classification:	False
RD/RA:	False
RL/FS:	False
Fund financed:	False
Npl:	False
Plp:	False
District:	Metro
Program Referred from:	Not reported
Program Interest:	VIC
Physical Location:	none
Natural Source damage:	False
Clean up Cost:	Not reported
Indian Reservation:	False
Reserve Name:	Not reported
MPCA Owned Wells at site:	False
Created By:	Pjensen
Date Created:	9/7/2001
Date Last Updated:	6/9/2008

CPR - 22ND AVENUE (SEE CPR PROPERTY- SELA ARMOR PR (Continued) **S104542635**

Federal Facility:	False
Primary Funding Source:	Not reported
EPA Id:	Not reported
MPCA Id:	Not reported
Alpha Sort:	Not reported
Legal Distt:	59B
Congressional Distt:	5
Public Land Survey Method:	M
Map Scale For PLS Locational Data:	A
Township 2:	29
Range:	24
PLS Township Suffix:	w
section:	15
PLS Qtr Section (160 Acres):	Not reported
PLS Qtr-Qtr Section (40 Acres):	Not reported
Pls Qtr-Qtr-Qtr Section (10 Acres):	Not reported
Pls Qtr-Qtr-Qtr-Qtr Secion (2.5 Acres):	Not reported
Quad:	Not reported
NAD Number:	83
Desc Of UTM Coord Pt:	Not reported
UTM Coord Pt Data Source:	Not reported
Org Providing UTM Coord Point Data:	Not reported
mpcapgmac:	Not reported
Utm Coord Pt Data Collection Method:	Not reported
Date Of Utm Coord Pt Data Collection:	Not reported
COL Date Qual:	Not reported
Map Scale:	Not reported
verifmeth:	Not reported
horizref:	Not reported
Utm Source:	2
Utm Method:	I1
Utm Scale:	A
Utm Accuracy:	Not reported
Utm East:	479893.90625
Utm North:	4981258
Utm Zone:	15
Basin Code:	2
Major Watershed:	20
Minor Watershed:	Not reported
Public Land Survey Method 2:	Not reported
Map Scale For PLS Locational Data 2:	Not reported
Township 2:	Not reported
Range 2:	Not reported
PLS Township Suffix 2:	Not reported
Section 2:	Not reported
PLS Qtr Section (160 Acres) 2:	Not reported
PLS Qtr-Qtr Section (40 Acres) 2:	Not reported
PLS Qtr-Qtr Section (10 Acres) 2:	Not reported
PLS Qtr-Qtr Section (2.5 Acres) 2:	Not reported
Quad 2:	Not reported
File Location:	Archival Storage
VIC Application GIS:	False
Notes:	see CPR Property - Sela Armor Properties, VP12180; see CPR # 2 & 3, VP's 12181 & 12182, especially 12181 for list of contaminants
Contact Type:	Staff PL/PM (Project Leader/Project Manager)s
Company Name:	MPCA
Contact Address:	520 Lafayette Rd

CPR - 22ND AVENUE (SEE CPR PROPERTY- SELA ARMOR PR (Continued) **S104542635**

Contact Address 2: Not reported
Contact City,St,Zip: St. Paul, MN 551554194
Contact Province: Not reported
Contact Country: Not reported
Contact Postal code: Not reported
Contact Phone: 6512967744
Contact Phone Ext: Not reported
Contact Fax: Not reported
Contact E-mail: Not reported
Contact Cell Phone: Not reported
Contact Information Last Updated: 9/20/2001
Misc Contact Info: Not reported
Receive Invoice: F
Staff Id Num: 3289

Contact Type: Lender
Company Name: Anchor Bank, N.A.
Contact Address: 566 Prarie Center Drive
Contact Address 2: Not reported
Contact City,St,Zip: Eden Prairie, MN 55344
Contact Province: Not reported
Contact Country: Not reported
Contact Postal code: Not reported
Contact Phone: 9529427522
Contact Phone Ext: Not reported
Contact Fax: 9529427802
Contact E-mail: Not reported
Contact Cell Phone: Not reported
Contact Information Last Updated: 9/20/2001
Misc Contact Info: Not reported
Receive Invoice: F
Staff Id Num: Not reported

Contact Type: Owner
Company Name: Canadian Pacific Railway
Contact Address: P.O. Box 530
Contact Address 2: Not reported
Contact City,St,Zip: Minneapolis, MN 55440
Contact Province: Not reported
Contact Country: Not reported
Contact Postal code: Not reported
Contact Phone: Not reported
Contact Phone Ext: Not reported
Contact Fax: Not reported
Contact E-mail: Not reported
Contact Cell Phone: Not reported
Contact Information Last Updated: 9/20/2001
Misc Contact Info: Not reported
Receive Invoice: F
Staff Id Num: Not reported

Contact Type: Staff TA (Technical Analyst)
Company Name: MPCA
Contact Address: 520 Lafayette Rd.
Contact Address 2: Not reported
Contact City,St,Zip: St. Paul, MN 551554194
Contact Province: Not reported

CPR - 22ND AVENUE (SEE CPR PROPERTY- SELA ARMOR PR (Continued) **S104542635**

Contact Country: Not reported
Contact Postal code: Not reported
Contact Phone: 651-297-8279
Contact Phone Ext: Not reported
Contact Fax: 651-296-9707
Contact E-mail: mike.connolly@pca.state.mn.us
Contact Cell Phone: Not reported
Contact Information Last Updated: 9/20/2001
Misc Contact Info: Not reported
Receive Invoice: F
Staff Id Num: 3219

Contaminant Id: 00-00-0
Contaminated Media: Ground Water
Req Cleanup Concluded: Not reported
Cleanup Lvl Measure Units: Not reported
Basis For Req Cleanup Lvl: Not reported
Max Residual Contamination: Not reported
Date Info Last Updated: 10/16/2003

Facid: VP12183
Event: VIC Program Participation Dates (Start/End)
Additional Information: None Entered
Start Date: 9/7/2001
End Date: 12/2/2002
Planned Start Date: Not reported
Planned End Date: Not reported
Date Info Last Updated: 9/20/2001
Record Number: 11977

Facid: VP12183
Event: No Association Determination Issued
Additional Information: Lender No Association
Start Date: Not reported
End Date: 9/27/2001
Planned Start Date: Not reported
Planned End Date: Not reported
Date Info Last Updated: 10/24/2001
Record Number: 12074

Facid: VP12183
GW Recepts Prot by Rem Actn: Not reported
Ecological receptors present: False
Type of ecological receptors: Not reported
Acres of contaminated soil: Not reported
Volume of contaminated soil: Not reported
Acres of surface water impacted: Not reported
Acres of wetland impacted: Not reported
Acres of sediment impacted: Not reported
GW Plume Area Acres: Not reported
Cleanup Conducted: False
Acres of Contam Soil remediate: Not reported
Volume of Soil Cleaned: Not reported
Municipal wells contamd: Not reported
Dom wells contam: Not reported
People Impct SW intake contam: Not reported
Drums Revolved from site: Not reported

CPR - 22ND AVENUE (SEE CPR PROPERTY- SELA ARMOR PR (Continued) **S104542635**

Yr Soil Remediated:	Not reported
Acres of Soil w/ Restrict Access:	Not reported
Yr IC remedy complete:	Not reported
Yr GW remedy completed:	Not reported
Year GWIC completed:	Not reported
Acres of wetland of sediment remediated:	Not reported
Public financing:	False
Assurance help:	True
Land use Classfn At Site:	Industrial
Land use Vicinity Of Site:	Industrial
Deed notif Present On Site:	False
Restrictive Covenant Present:	False
Restrictions: Not reported	
GW Pump and Treat Used at site:	False
Quaternary Perched:	False
Quaternary Water Table:	False
Quaternary Confined:	False
Cretaceous:	False
Plattville:	False
St. peter:	False
Prairie Duchien:	False
Jordan:	False
Ironton/Galesville:	False
Mt Simon Hinckley:	False
Precambrian Undefferentiated:	False
Other/Unknown Aquifier:	False
Date Info Last Updated:	12/4/2002
Inst Control Info Updated:	Not reported
Inst Control Filed Location:	Not reported
SW Classification (Primary):	Not reported
SW Classification (Secondary):	Not reported
Miscellaneous: Not reported	
SW Comments:	Not reported

BK368 **BROADWAY RESOURCE RECOVERY LLC** **MN LS** **S104227827**
NW **111 22ND AVE N** **N/A**
1/4-1/2 **MINNEAPOLIS, MN 55411**
0.483 mi.
2552 ft. **Site 7 of 11 in cluster BK**

Relative:
Higher

Actual:
824 ft.

MN LS:

Link ID:	5609
EPA ID:	Not reported
MPCA ID:	SW-596
Method:	A1
CERCLIS:	No
National Priorities List:	No
PLP:	No
Voluntary Cleanup & Investigation:	No
RCRA Treatment Storage & Disposal:	No
RCRA Generator:	No
Solid Waste Permit:	Yes
Dumps:	No
No Further Remedial Action Planned:	No
Delisted From PLP By MPCA:	No
LCP:	No
Brownfield:	No

BROADWAY RESOURCE RECOVERY LLC (Continued) **S104227827**

Entity Type:	SW_PERM
Link ID:	5166
EPA ID:	Not reported
MPCA ID:	VP12184
Method:	I1
CERCLIS:	No
National Priorities List:	No
PLP:	No
Voluntary Cleanup & Investigation:	Yes
RCRA Treatment Storage & Disposal:	No
RCRA Generator:	No
Solid Waste Permit:	No
Dumps:	No
No Further Remedial Action Planned:	No
Delisted From PLP By MPCA:	No
LCP:	No
Brownfield:	No
Entity Type:	VIC

BK369 **BROADWAY RESOURCE RECOVERY LLC** **FINDS** **1008173130**
NW **111 22ND AVE N** **SWF/LF** **N/A**
1/4-1/2 **MINNEAPOLIS, MN 55411**
0.483 mi.
2552 ft. **Site 8 of 11 in cluster BK**

Relative: Higher

Actual: 824 ft.

FINDS:

Registry ID: 110020695764

Environmental Interest/Information System
MN-DELTA (Minnesota - Permitting, Compliance, And Enforcement Information Management System) facilitates the issuance of permits and manages compliance.

LF:

Region:	STATE	Facility ID:	150239
Epa Number:	5	Site Location:	No
Site ID:	85618	Program Code:	Solid Waste
Secondary Addr:	Not reported	Country:	USA
Address Id Street:	146060	Address Id Mail:	496209
Location Description:	Not reported		
Interest Type:	11		
Interest Start Dt:	01/16/2002 00:00:00	Interest End Date:	Not reported
Start Date:	3	End Date:	Not reported
Preferred ID:	SW-596	Staff Id:	BOLSON1
Active Flag:	Yes	Facility Flag:	No
MPCA Code:	4C	Primary Name:	Broadway Resource Recovery LLC
Owner Id:	86599	Fips County CD:	053
Spatial ID:	167373	MCD Code:	Not reported
Sic Code:	Not reported		
Range:	Not reported	Range Direction:	Not reported
Section:	Not reported	Quarter:	Not reported
Township:	Not reported	Township Name:	Not reported
Public Land Survey Township:	Not reported		
Congressional District:	5		

BROADWAY RESOURCE RECOVERY LLC (Continued) **1008173130**

Legislative District: 58B
Time Stamp Added: 01/16/2002 08:35:13
Time Stamp Last Update: 02/19/2009 09:10:10
MN DNR Major Watershed Code: 20069
Water Quality Dt Prints Expended: Not reported
Comments: Not reported

Object ID:	4849		
Case ID:	0	Title:	Project Management Screen
Program Cd:	SW	Facility ID:	150239
Act Categ Code:	P	Action Class Cd:	PER
Action ID:	1	Action Type:	TFP
Document Type:	FRM	Doc Type Cd:	SWPM
Version Num:	1	Note Attached:	No
Imported:	No	Locked:	No
Effective Start:	Not reported	Effective End:	Not reported
TMSP Checkout:	11/17/2005 08:35:04	Staff ID Chk:	Not reported
TMSP Created:	08/20/2002 17:41:27	Staff ID Created:	KHOLLAN
TMSP Open:	02/27/2004 14:10:22	Staff ID Open:	function
TMSP last Updt:	11/17/2005 08:35:04	Staff Last Updt:	DNELSON2
Object ID:	4848		
Case ID:	0	Title:	Facility Permit
Program Cd:	SW	Facility ID:	150239
Act Categ Code:	P	Action Class Cd:	PER
Action ID:	1	Action Type:	TFP
Document Type:	FRM	Doc Type Cd:	SWPE
Version Num:	1	Note Attached:	No
Imported:	No	Locked:	Yes
Effective Start:	10/25/2002 00:00:00	Effective End:	04/13/2003 00:00:00
TMSP Checkout:	10/25/2002 11:27:59	Staff ID Chk:	Not reported
TMSP Created:	08/20/2002 17:41:28	Staff ID Created:	KHOLLAN
TMSP Open:	09/13/2002 14:52:13	Staff ID Open:	khollan
TMSP last Updt:	04/17/2003 08:43:49	Staff Last Updt:	GEDDY
Object ID:	10997		
Case ID:	0	Title:	Project Management Screen
Program Cd:	SW	Facility ID:	150239
Act Categ Code:	C	Action Class Cd:	INS
Action ID:	2	Action Type:	INS
Document Type:	FRM	Doc Type Cd:	SWPM
Version Num:	1	Note Attached:	No
Imported:	No	Locked:	No
Effective Start:	Not reported	Effective End:	Not reported
TMSP Checkout:	11/22/2005 16:04:42	Staff ID Chk:	Not reported
TMSP Created:	11/22/2005 16:04:42	Staff ID Created:	DNELSON2
TMSP Open:	11/22/2005 16:04:42	Staff ID Open:	function
TMSP last Updt:	11/22/2005 16:04:42	Staff Last Updt:	DNELSON2
Object ID:	10996		
Case ID:	0	Title:	Inspection Results Screen
Program Cd:	SW	Facility ID:	150239
Act Categ Code:	C	Action Class Cd:	INS
Action ID:	2	Action Type:	INS
Document Type:	FRM	Doc Type Cd:	SWIN
Version Num:	1	Note Attached:	No
Imported:	No	Locked:	No
Effective Start:	Not reported	Effective End:	Not reported
TMSP Checkout:	03/30/2006 09:48:06	Staff ID Chk:	Not reported
TMSP Created:	11/22/2005 16:04:43	Staff ID Created:	DNELSON2
TMSP Open:	03/29/2006 15:44:02	Staff ID Open:	dnelson2

BROADWAY RESOURCE RECOVERY LLC (Continued) **1008173130**

TMSP last Updt:	03/30/2006 09:48:06	Staff Last Updt:	DNELSON2
Object ID:	9583		
Case ID:	11847	Title:	Project Management Screen
Program Cd:	SW	Facility ID:	150239
Act Categ Code:	E	Action Class Cd:	ENF
Action ID:	2	Action Type:	NOV
Document Type:	FRM	Doc Type Cd:	SWPM
Version Num:	1	Note Attached:	No
Imported:	No	Locked:	No
Effective Start:	Not reported	Effective End:	Not reported
TMSP Checkout:	01/22/2007 13:05:20	Staff ID Chk:	Not reported
TMSP Created:	07/08/2005 10:35:57	Staff ID Created:	KKOELFG
TMSP Open:	07/08/2005 10:35:57	Staff ID Open:	function
TMSP last Updt:	01/22/2007 13:05:20	Staff Last Updt:	DVLECK
Object ID:	9582		
Case ID:	11847	Title:	Case Development
Program Cd:	SW	Facility ID:	150239
Act Categ Code:	E	Action Class Cd:	ENF
Action ID:	2	Action Type:	NOV
Document Type:	FRM	Doc Type Cd:	SWEN
Version Num:	1	Note Attached:	No
Imported:	No	Locked:	No
Effective Start:	Not reported	Effective End:	Not reported
TMSP Checkout:	07/08/2005 10:37:10	Staff ID Chk:	Not reported
TMSP Created:	07/08/2005 10:36:29	Staff ID Created:	KKOELFG
TMSP Open:	07/08/2005 10:37:06	Staff ID Open:	kkoelfg
TMSP last Updt:	07/08/2005 10:37:10	Staff Last Updt:	KKOELFG
Object ID:	8260		
Case ID:	0	Title:	Inspection Results Screen
Program Cd:	SW	Facility ID:	150239
Act Categ Code:	C	Action Class Cd:	INS
Action ID:	1	Action Type:	INS
Document Type:	FRM	Doc Type Cd:	SWIN
Version Num:	1	Note Attached:	No
Imported:	No	Locked:	No
Effective Start:	Not reported	Effective End:	Not reported
TMSP Checkout:	12/27/2004 16:06:29	Staff ID Chk:	Not reported
TMSP Created:	12/27/2004 15:55:34	Staff ID Created:	KKOELFG
TMSP Open:	12/27/2004 15:56:21	Staff ID Open:	kkoelfg
TMSP last Updt:	12/27/2004 16:06:29	Staff Last Updt:	KKOELFG
Object ID:	8262		
Case ID:	10697	Title:	Case Development
Program Cd:	SW	Facility ID:	150239
Act Categ Code:	E	Action Class Cd:	ENF
Action ID:	1	Action Type:	LOW
Document Type:	FRM	Doc Type Cd:	SWEN
Version Num:	1	Note Attached:	No
Imported:	No	Locked:	No
Effective Start:	Not reported	Effective End:	Not reported
TMSP Checkout:	12/27/2004 16:06:27	Staff ID Chk:	Not reported
TMSP Created:	12/27/2004 16:03:54	Staff ID Created:	KKOELFG
TMSP Open:	12/27/2004 16:06:25	Staff ID Open:	kkoelfg
TMSP last Updt:	12/27/2004 16:06:27	Staff Last Updt:	KKOELFG
Object ID:	8263		
Case ID:	10697	Title:	Project Management Screen
Program Cd:	SW	Facility ID:	150239
Act Categ Code:	E	Action Class Cd:	ENF

BROADWAY RESOURCE RECOVERY LLC (Continued) **1008173130**

Action ID:	1	Action Type:	LOW
Document Type:	FRM	Doc Type Cd:	SWPM
Version Num:	1	Note Attached:	No
Imported:	No	Locked:	No
Effective Start:	Not reported	Effective End:	Not reported
TMSP Checkout:	11/17/2005 08:44:51	Staff ID Chk:	Not reported
TMSP Created:	12/27/2004 16:03:10	Staff ID Created:	KKOELFG
TMSP Open:	12/27/2004 16:03:10	Staff ID Open:	function
TMSP last Updt:	11/17/2005 08:44:51	Staff Last Updt:	DNELSON2
Object ID:	8753		
Case ID:	0	Title:	Project Management Screen
Program Cd:	SW	Facility ID:	150239
Act Categ Code:	P	Action Class Cd:	PDR
Action ID:	3	Action Type:	WVO
Document Type:	FRM	Doc Type Cd:	SWPM
Version Num:	1	Note Attached:	No
Imported:	No	Locked:	No
Effective Start:	Not reported	Effective End:	Not reported
TMSP Checkout:	11/17/2005 08:32:39	Staff ID Chk:	Not reported
TMSP Created:	02/24/2005 16:22:43	Staff ID Created:	KHOLLAN
TMSP Open:	02/24/2005 16:22:42	Staff ID Open:	function
TMSP last Updt:	11/17/2005 08:32:39	Staff Last Updt:	DNELSON2
Object ID:	8752		
Case ID:	0	Title:	Waste Vol. - 2004
Program Cd:	SW	Facility ID:	150239
Act Categ Code:	P	Action Class Cd:	PDR
Action ID:	3	Action Type:	WVO
Document Type:	FRM	Doc Type Cd:	SWWV
Version Num:	1	Note Attached:	No
Imported:	No	Locked:	No
Effective Start:	Not reported	Effective End:	Not reported
TMSP Checkout:	02/24/2005 16:25:30	Staff ID Chk:	Not reported
TMSP Created:	02/24/2005 16:22:44	Staff ID Created:	KHOLLAN
TMSP Open:	02/24/2005 16:25:24	Staff ID Open:	khollan
TMSP last Updt:	02/24/2005 16:25:30	Staff Last Updt:	KHOLLAN
Object ID:	8261		
Case ID:	0	Title:	Project Management Screen
Program Cd:	SW	Facility ID:	150239
Act Categ Code:	C	Action Class Cd:	INS
Action ID:	1	Action Type:	INS
Document Type:	FRM	Doc Type Cd:	SWPM
Version Num:	1	Note Attached:	No
Imported:	No	Locked:	No
Effective Start:	Not reported	Effective End:	Not reported
TMSP Checkout:	12/27/2004 16:01:29	Staff ID Chk:	Not reported
TMSP Created:	12/27/2004 15:55:33	Staff ID Created:	KKOELFG
TMSP Open:	12/27/2004 15:55:33	Staff ID Open:	function
TMSP last Updt:	12/27/2004 16:01:29	Staff Last Updt:	KKOELFG
Object ID:	7084		
Case ID:	0	Title:	Project Management Screen
Program Cd:	SW	Facility ID:	150239
Act Categ Code:	P	Action Class Cd:	PDR
Action ID:	2	Action Type:	WVO
Document Type:	FRM	Doc Type Cd:	SWPM
Version Num:	1	Note Attached:	No
Imported:	No	Locked:	No
Effective Start:	Not reported	Effective End:	Not reported

BROADWAY RESOURCE RECOVERY LLC (Continued) **1008173130**

TMSP Checkout:	03/16/2004 12:50:31	Staff ID Chk:	Not reported
TMSP Created:	03/16/2004 12:50:31	Staff ID Created:	GSTRACK
TMSP Open:	03/16/2004 12:50:31	Staff ID Open:	function
TMSP last Updt:	03/16/2004 12:50:31	Staff Last Updt:	GSTRACK
Object ID:	7083		
Case ID:	0	Title:	Waste Vol. - 2003
Program Cd:	SW	Facility ID:	150239
Act Categ Code:	P	Action Class Cd:	PDR
Action ID:	2	Action Type:	WVO
Document Type:	FRM	Doc Type Cd:	SWWV
Version Num:	1	Note Attached:	No
Imported:	No	Locked:	No
Effective Start:	Not reported	Effective End:	Not reported
TMSP Checkout:	03/16/2004 12:51:43	Staff ID Chk:	Not reported
TMSP Created:	03/16/2004 12:50:31	Staff ID Created:	GSTRACK
TMSP Open:	03/16/2004 12:51:41	Staff ID Open:	gstrack
TMSP last Updt:	03/16/2004 12:51:43	Staff Last Updt:	GSTRACK
Object ID:	4447		
Case ID:	0	Title:	Facility Info. Document Set
Program Cd:	SW	Facility ID:	150239
Act Categ Code:	P	Action Class Cd:	###
Action ID:	0	Action Type:	***
Document Type:	FRM	Doc Type Cd:	SWFI
Version Num:	1	Note Attached:	No
Imported:	No	Locked:	No
Effective Start:	Not reported	Effective End:	Not reported
TMSP Checkout:	11/21/2006 15:51:15	Staff ID Chk:	Not reported
TMSP Created:	01/16/2002 08:35:13	Staff ID Created:	BOLSON1
TMSP Open:	11/21/2006 15:51:13	Staff ID Open:	bolson1
TMSP last Updt:	01/08/2008 14:29:20	Staff Last Updt:	GSTRACK
Object ID:	4448		
Case ID:	0	Title:	General Referral Screen
Program Cd:	SW	Facility ID:	150239
Act Categ Code:	C	Action Class Cd:	###
Action ID:	0	Action Type:	***
Document Type:	FRM	Doc Type Cd:	SWGR
Version Num:	1	Note Attached:	No
Imported:	No	Locked:	No
Effective Start:	Not reported	Effective End:	Not reported
TMSP Checkout:	11/17/2005 08:42:39	Staff ID Chk:	Not reported
TMSP Created:	01/16/2002 08:35:13	Staff ID Created:	BOLSON1
TMSP Open:	01/16/2002 08:35:08	Staff ID Open:	bolson1
TMSP last Updt:	11/17/2005 08:42:39	Staff Last Updt:	DNELSON2
Object ID:	4449		
Case ID:	0	Title:	Violation List Screen
Program Cd:	SW	Facility ID:	150239
Act Categ Code:	E	Action Class Cd:	###
Action ID:	0	Action Type:	***
Document Type:	FRM	Doc Type Cd:	SWVL
Version Num:	1	Note Attached:	No
Imported:	No	Locked:	No
Effective Start:	Not reported	Effective End:	Not reported
TMSP Checkout:	11/17/2005 08:44:28	Staff ID Chk:	Not reported
TMSP Created:	01/16/2002 08:35:13	Staff ID Created:	BOLSON1
TMSP Open:	12/27/2004 16:04:45	Staff ID Open:	bolson1
TMSP last Updt:	11/17/2005 08:44:28	Staff Last Updt:	DNELSON2
Object ID:	14161		

BROADWAY RESOURCE RECOVERY LLC (Continued) **1008173130**

Case ID:	0	Title:	Project Management Screen
Program Cd:	SW	Facility ID:	150239
Act Categ Code:	P	Action Class Cd:	PDR
Action ID:	5	Action Type:	WVO
Document Type:	FRM	Doc Type Cd:	SWPM
Version Num:	1	Note Attached:	No
Imported:	No	Locked:	No
Effective Start:	Not reported	Effective End:	Not reported
TMSP Checkout:	02/07/2007 15:52:30	Staff ID Chk:	Not reported
TMSP Created:	02/07/2007 15:52:30	Staff ID Created:	KHOLLAN
TMSP Open:	02/07/2007 15:52:30	Staff ID Open:	function
TMSP last Updt:	02/07/2007 15:52:30	Staff Last Updt:	KHOLLAN
Object ID:	16464		
Case ID:	0	Title:	Project Management Screen
Program Cd:	SW	Facility ID:	150239
Act Categ Code:	P	Action Class Cd:	PDR
Action ID:	6	Action Type:	WVO
Document Type:	FRM	Doc Type Cd:	SWPM
Version Num:	1	Note Attached:	No
Imported:	No	Locked:	No
Effective Start:	Not reported	Effective End:	Not reported
TMSP Checkout:	02/08/2008 14:37:26	Staff ID Chk:	Not reported
TMSP Created:	02/08/2008 14:37:26	Staff ID Created:	KHOLLAN
TMSP Open:	02/08/2008 14:37:26	Staff ID Open:	function
TMSP last Updt:	02/08/2008 14:37:26	Staff Last Updt:	KHOLLAN
Object ID:	16463		
Case ID:	0	Title:	Waste Vol. - 2007
Program Cd:	SW	Facility ID:	150239
Act Categ Code:	P	Action Class Cd:	PDR
Action ID:	6	Action Type:	WVO
Document Type:	FRM	Doc Type Cd:	SWWV
Version Num:	1	Note Attached:	No
Imported:	No	Locked:	No
Effective Start:	Not reported	Effective End:	Not reported
TMSP Checkout:	02/08/2008 14:38:46	Staff ID Chk:	Not reported
TMSP Created:	02/08/2008 14:37:26	Staff ID Created:	KHOLLAN
TMSP Open:	02/08/2008 14:38:42	Staff ID Open:	khollan
TMSP last Updt:	02/08/2008 14:38:46	Staff Last Updt:	KHOLLAN
Object ID:	11772		
Case ID:	0	Title:	Project Management Screen
Program Cd:	SW	Facility ID:	150239
Act Categ Code:	P	Action Class Cd:	PDR
Action ID:	4	Action Type:	WVO
Document Type:	FRM	Doc Type Cd:	SWPM
Version Num:	1	Note Attached:	No
Imported:	No	Locked:	No
Effective Start:	Not reported	Effective End:	Not reported
TMSP Checkout:	02/09/2006 15:50:22	Staff ID Chk:	Not reported
TMSP Created:	02/09/2006 15:50:22	Staff ID Created:	KHOLLAN
TMSP Open:	02/09/2006 15:50:22	Staff ID Open:	function
TMSP last Updt:	02/09/2006 15:50:22	Staff Last Updt:	KHOLLAN
Object ID:	13487		
Case ID:	0	Title:	Project Management Screen
Program Cd:	SW	Facility ID:	150239
Act Categ Code:	P	Action Class Cd:	PER
Action ID:	3	Action Type:	TFP
Document Type:	FRM	Doc Type Cd:	SWPM

BROADWAY RESOURCE RECOVERY LLC (Continued) **1008173130**

Version Num:	1	Note Attached:	No
Imported:	No	Locked:	No
Effective Start:	Not reported	Effective End:	Not reported
TMSP Checkout:	02/12/2009 15:42:50	Staff ID Chk:	Not reported
TMSP Created:	11/21/2006 15:51:27	Staff ID Created:	GSTRACK
TMSP Open:	02/12/2009 15:42:49	Staff ID Open:	function
TMSP last Updt:	02/12/2009 15:42:50	Staff Last Updt:	KHOLLAN
Object ID:	14160		
Case ID:	0	Title:	Waste Vol. - 2006
Program Cd:	SW	Facility ID:	150239
Act Categ Code:	P	Action Class Cd:	PDR
Action ID:	5	Action Type:	WVO
Document Type:	FRM	Doc Type Cd:	SWWV
Version Num:	1	Note Attached:	No
Imported:	No	Locked:	No
Effective Start:	Not reported	Effective End:	Not reported
TMSP Checkout:	02/07/2007 15:54:10	Staff ID Chk:	Not reported
TMSP Created:	02/07/2007 15:52:30	Staff ID Created:	KHOLLAN
TMSP Open:	02/07/2007 15:53:43	Staff ID Open:	khollan
TMSP last Updt:	02/07/2007 15:54:10	Staff Last Updt:	KHOLLAN
Object ID:	12330		
Case ID:	0	Title:	Project Management Screen
Program Cd:	SW	Facility ID:	150239
Act Categ Code:	C	Action Class Cd:	INS
Action ID:	3	Action Type:	INS
Document Type:	FRM	Doc Type Cd:	SWPM
Version Num:	1	Note Attached:	No
Imported:	No	Locked:	No
Effective Start:	Not reported	Effective End:	Not reported
TMSP Checkout:	03/30/2006 09:53:11	Staff ID Chk:	Not reported
TMSP Created:	03/30/2006 09:53:01	Staff ID Created:	DNELSON2
TMSP Open:	03/30/2006 09:53:11	Staff ID Open:	function
TMSP last Updt:	03/30/2006 09:53:01	Staff Last Updt:	DNELSON2
Object ID:	11771		
Case ID:	0	Title:	Waste Vol. - 2005
Program Cd:	SW	Facility ID:	150239
Act Categ Code:	P	Action Class Cd:	PDR
Action ID:	4	Action Type:	WVO
Document Type:	FRM	Doc Type Cd:	SWWV
Version Num:	1	Note Attached:	No
Imported:	No	Locked:	No
Effective Start:	Not reported	Effective End:	Not reported
TMSP Checkout:	02/10/2006 10:26:34	Staff ID Chk:	Not reported
TMSP Created:	02/09/2006 15:50:23	Staff ID Created:	KHOLLAN
TMSP Open:	02/10/2006 10:26:29	Staff ID Open:	khollan
TMSP last Updt:	02/10/2006 10:26:34	Staff Last Updt:	KHOLLAN
Object ID:	13486		
Case ID:	0	Title:	Facility Permit
Program Cd:	SW	Facility ID:	150239
Act Categ Code:	P	Action Class Cd:	PER
Action ID:	3	Action Type:	TFP
Document Type:	FRM	Doc Type Cd:	SWPE
Version Num:	1	Note Attached:	No
Imported:	No	Locked:	Yes
Effective Start:	02/28/2007 00:00:00	Effective End:	Not reported
TMSP Checkout:	01/08/2008 14:28:12	Staff ID Chk:	Not reported
TMSP Created:	11/21/2006 15:51:27	Staff ID Created:	GSTRACK

BROADWAY RESOURCE RECOVERY LLC (Continued) **1008173130**

TMSP Open:	02/26/2007 11:37:21	Staff ID Open:	gstrack
TMSP last Updt:	01/08/2008 14:29:24	Staff Last Updt:	GSTRACK
Object ID:	12329		
Case ID:	0	Title:	Inspection Results Screen
Program Cd:	SW	Facility ID:	150239
Act Categ Code:	C	Action Class Cd:	INS
Action ID:	3	Action Type:	INS
Document Type:	FRM	Doc Type Cd:	SWIN
Version Num:	1	Note Attached:	No
Imported:	No	Locked:	No
Effective Start:	Not reported	Effective End:	Not reported
TMSP Checkout:	03/30/2006 09:58:02	Staff ID Chk:	Not reported
TMSP Created:	03/30/2006 09:53:02	Staff ID Created:	DNELSON2
TMSP Open:	03/30/2006 09:57:59	Staff ID Open:	dnelson2
TMSP last Updt:	03/30/2006 09:58:02	Staff Last Updt:	DNELSON2
Object ID:	20043		
Case ID:	0	Title:	Project Management Screen
Program Cd:	SW	Facility ID:	150239
Act Categ Code:	P	Action Class Cd:	PDR
Action ID:	7	Action Type:	WVO
Document Type:	FRM	Doc Type Cd:	SWPM
Version Num:	1	Note Attached:	No
Imported:	No	Locked:	No
Effective Start:	Not reported	Effective End:	Not reported
TMSP Checkout:	02/12/2009 15:43:03	Staff ID Chk:	Not reported
TMSP Created:	02/12/2009 15:43:03	Staff ID Created:	KHOLLAN
TMSP Open:	02/12/2009 15:43:03	Staff ID Open:	function
TMSP last Updt:	02/12/2009 15:43:03	Staff Last Updt:	KHOLLAN
Object ID:	20042		
Case ID:	0	Title:	Waste Vol. - 2008
Program Cd:	SW	Facility ID:	150239
Act Categ Code:	P	Action Class Cd:	PDR
Action ID:	7	Action Type:	WVO
Document Type:	FRM	Doc Type Cd:	SWWV
Version Num:	1	Note Attached:	No
Imported:	No	Locked:	No
Effective Start:	Not reported	Effective End:	Not reported
TMSP Checkout:	02/12/2009 15:45:09	Staff ID Chk:	Not reported
TMSP Created:	02/12/2009 15:43:03	Staff ID Created:	KHOLLAN
TMSP Open:	02/12/2009 15:45:04	Staff ID Open:	khollan
TMSP last Updt:	02/12/2009 15:45:09	Staff Last Updt:	KHOLLAN
Object ID:	6038		
Case ID:	0	Title:	Project Management Screen
Program Cd:	SW	Facility ID:	150239
Act Categ Code:	P	Action Class Cd:	PDR
Action ID:	1	Action Type:	WVO
Document Type:	FRM	Doc Type Cd:	SWPM
Version Num:	1	Note Attached:	No
Imported:	No	Locked:	No
Effective Start:	Not reported	Effective End:	Not reported
TMSP Checkout:	06/02/2003 13:22:50	Staff ID Chk:	Not reported
TMSP Created:	06/02/2003 13:22:50	Staff ID Created:	GSTRACK
TMSP Open:	06/02/2003 13:22:50	Staff ID Open:	function
TMSP last Updt:	06/02/2003 13:22:50	Staff Last Updt:	GSTRACK
Object ID:	6037		
Case ID:	0	Title:	Waste Vol. - 2002
Program Cd:	SW	Facility ID:	150239

BROADWAY RESOURCE RECOVERY LLC (Continued) **1008173130**

Act Categ Code:	P	Action Class Cd:	PDR
Action ID:	1	Action Type:	WVO
Document Type:	FRM	Doc Type Cd:	SWWV
Version Num:	1	Note Attached:	No
Imported:	No	Locked:	No
Effective Start:	Not reported	Effective End:	Not reported
TMSP Checkout:	05/10/2005 07:16:17	Staff ID Chk:	Not reported
TMSP Created:	06/02/2003 13:22:51	Staff ID Created:	GSTRACK
TMSP Open:	06/02/2003 13:22:50	Staff ID Open:	gstrack
TMSP last Updt:	05/10/2005 07:16:17	Staff Last Updt:	GSTRACK
Object ID:	5510		
Case ID:	0	Title:	Project Management Screen
Program Cd:	SW	Facility ID:	150239
Act Categ Code:	P	Action Class Cd:	PER
Action ID:	2	Action Type:	MIN
Document Type:	FRM	Doc Type Cd:	SWPM
Version Num:	1	Note Attached:	No
Imported:	No	Locked:	No
Effective Start:	Not reported	Effective End:	Not reported
TMSP Checkout:	02/07/2007 15:52:13	Staff ID Chk:	Not reported
TMSP Created:	04/07/2003 14:01:55	Staff ID Created:	GSTRACK
TMSP Open:	02/07/2007 15:52:08	Staff ID Open:	function
TMSP last Updt:	02/07/2007 15:52:13	Staff Last Updt:	KHOLLAN
Object ID:	5509		
Case ID:	0	Title:	Minor Modification
Program Cd:	SW	Facility ID:	150239
Act Categ Code:	P	Action Class Cd:	PER
Action ID:	2	Action Type:	MIN
Document Type:	FRM	Doc Type Cd:	SWPE
Version Num:	1	Note Attached:	No
Imported:	No	Locked:	Yes
Effective Start:	04/14/2003 00:00:00	Effective End:	02/27/2007 00:00:00
TMSP Checkout:	04/16/2003 09:12:09	Staff ID Chk:	Not reported
TMSP Created:	04/07/2003 14:01:56	Staff ID Created:	GSTRACK
TMSP Open:	04/11/2003 09:55:12	Staff ID Open:	gstrack
TMSP last Updt:	01/08/2008 14:29:24	Staff Last Updt:	GSTRACK

BK370 **CPR PROPERTY - SELA ARMOR PROPERTIES** **VIC S104181584**
NW **111 - 22ND AVENUE NORTH** **SRS N/A**
1/4-1/2 **MINNEAPOLIS, MN 55414**
0.483 mi.
2552 ft. **Site 9 of 11 in cluster BK**

Relative:
Higher

Actual:
824 ft.

MN Voluntary Investigation Cleanup Program:

Facility ID:	VP12180
Facility Type:	Other
Facility Address 2:	Not reported
Core Program Interest Id:	336593
Link Id:	5166
Active:	False
Pay Complete:	False
MPCA Region:	Metro
Size Acres:	3
HRS Score:	0
Enforcement Lead Agency:	MPCA
Federal Defferal Plot:	False
Emergency:	False
Site Classification:	False

CPR PROPERTY - SELA ARMOR PROPERTIES (Continued) **S104181584**

RD/RA:	False
RL/FS:	False
Fund financed:	False
Npl:	False
Plp:	False
District:	Metro
Program Reffered from:	Not reported
Program Interest:	VIC
Physical Location:	none
Natural Source damage:	False
Clean up Cost:	Not reported
Indian Reservation:	False
Reservation Name:	Not reported
MPCA Owned Wells at site:	False
Created By:	PJensen
Date Created:	10/13/1999
Date Last Updated:	7/26/2006
Federal Facility:	False
Primary Funding Source:	Not reported
EPA Id:	Not reported
MPCA Id:	Not reported
Alpha Sort:	Not reported
Legal Distt:	59B
Congressional Dist:	5
Scale Of Map Used Pls Loc Data:	A
Township:	Not reported
Range:	Not reported
Range East West:	w
Section:	Not reported
Pls Qtr Section (160 Acres):	Not reported
Pls Qtr Qtr Section (40 Acres):	Not reported
Pls Qtr-Qtr-Qtr Section (10 Acres):	Not reported
Pls Qtr-Qtr-Qtr-Qtr Section (2.5 Acres):	Not reported
Quad:	Not reported
NAD Number:	83
Desc Of UTM Coord Pt:	Not reported
UTM Coord Pt Data Source:	Not reported
Org Providing The UTM Coord Point Data:	Not reported
Method For Loc Public Land Survey:	M
Method Of Utm Coord Pt Data Collection:	Not reported
Date Of Utm Coord Pt Data Collection:	Not reported
COL Date Qual:	Not reported
Map Scale:	Not reported
Verification Method:	Not reported
horizref:	Not reported
Utm Source:	2
Utm Method:	I1
Utm Scale:	A
Utm Accuracy:	Not reported
Utm East:	479893.90625
Utm North:	4981258
Utm Zone:	15
Basin Code:	2
Major Watershed:	20
Major Watershed:	Not reported
Method For Loc Public Land Survey:	Not reported
Scale Of Map Used Pls Loc Data:	Not reported

CPR PROPERTY - SELA ARMOR PROPERTIES (Continued) **S104181584**

Township 2:	Not reported
Range 2:	Not reported
Range East West:	Not reported
Section 2:	Not reported
Pls Qtr Section (160 Acres) 2:	Not reported
Pls Qtr Qtr Section (40 Acres)2:	Not reported
Pls Qtr Qtr Qtr Section (10 Acres)2:	Not reported
Pls Qtr Qtr Qtr Qtr Section (2.5 Acres) 2:	Not reported
Quad 2:	Not reported
File Location:	Archival Storage
GIS Application GIS:	False
Notes:	owe on account at of 1/30/03 File archived
Contact Type:	Voluntary Party
Company Name:	Sela Armor Properties, LLP
Contact Address:	1 4100 Excelsior Boulevard
Contact Address 2:	Not reported
Contact City,St,Zip:	St. Louis Park, MN 55416
Contact Province:	Not reported
Contact Country:	Not reported
Contact Postal code:	Not reported
Contact Phone:	6128238046
Contact Phone Ext:	Not reported
Contact Fax:	Not reported
Contact E-mail:	Not reported
Contact Cell Phone:	Not reported
Contact Information Last Updated:	10/14/1999
Misc Contact Info:	Not reported
Receive Invoice:	T
Staff Id Num:	Not reported

Contact Type:	Staff PL/PM (Project Leader/Project Manager)s
Company Name:	MPCA
Contact Address:	520 Lafayette Rd
Contact Address 2:	Not reported
Contact City,St,Zip:	St. Paul, MN 551554194
Contact Province:	Not reported
Contact Country:	Not reported
Contact Postal code:	Not reported
Contact Phone:	6512967744
Contact Phone Ext:	Not reported
Contact Fax:	Not reported
Contact E-mail:	Not reported
Contact Cell Phone:	Not reported
Contact Information Last Updated:	10/14/1999
Misc Contact Info:	Not reported
Receive Invoice:	F
Staff Id Num:	3289

Contact Type:	Staff TA (Technical Analyst)
Company Name:	MPCA
Contact Address:	520 Lafayette Rd.
Contact Address 2:	Not reported
Contact City,St,Zip:	St. Paul, MN 551554194
Contact Province:	Not reported
Contact Country:	Not reported
Contact Postal code:	Not reported
Contact Phone:	651-297-8279

CPR PROPERTY - SELA ARMOR PROPERTIES (Continued) **S104181584**

Contact Phone Ext: Not reported
Contact Fax: 651-296-9707
Contact E-mail: mike.connolly@pca.state.mn.us
Contact Cell Phone: Not reported
Contact Information Last Updated: 10/14/1999
Misc Contact Info: Not reported
Receive Invoice: F
Staff Id Num: 3219

Contact Type: Consultant
Company Name: Peer Engineering, Inc.
Contact Address: 1 7710 Computer Avenue, Ste.101
Contact Address 2: Not reported
Contact City,St,Zip: Minneapolis, MN 55435
Contact Province: Not reported
Contact Country: Not reported
Contact Postal code: Not reported
Contact Phone: 6128313341
Contact Phone Ext: Not reported
Contact Fax: 6128314552
Contact E-mail: Not reported
Contact Cell Phone: Not reported
Contact Information Last Updated: 10/14/1999
Misc Contact Info: Not reported
Receive Invoice: F
Staff Id Num: Not reported

Contaminant Id: Toluene
Contaminated Media: Soil
Req Cleanup Concluded: Not reported
Cleanup Lvl Measure Units: mg/Kg
Basis For Req Cleanup Lvl: SRV (Soil Reference Value)
Max Residual Contamination: Not reported
Date Info Last Updated: Not reported

Contaminant Id: Styrene
Contaminated Media: Ground Water
Req Cleanup Concluded: Not reported
Cleanup Lvl Measure Units: ug/L
Basis For Req Cleanup Lvl: HRL (Health Risk Limit)
Max Residual Contamination: Not reported
Date Info Last Updated: Not reported

Contaminant Id: Trichlorofluoromethane
Contaminated Media: Ground Water
Req Cleanup Concluded: Not reported
Cleanup Lvl Measure Units: ug/L
Basis For Req Cleanup Lvl: HRL (Health Risk Limit)
Max Residual Contamination: Not reported
Date Info Last Updated: Not reported

Contaminant Id: Vinyl chloride; (chloroethene
Contaminated Media: Ground Water
Req Cleanup Concluded: Not reported
Cleanup Lvl Measure Units: ug/L
Basis For Req Cleanup Lvl: HRL (Health Risk Limit)
Max Residual Contamination: Not reported

CPR PROPERTY - SELA ARMOR PROPERTIES (Continued) **S104181584**

Date Info Last Updated: Not reported

Contaminant Id: Barium
Contaminated Media: Ground Water
Req Cleanup Concluded: Not reported
Cleanup Lvl Measure Units: ug/L
Basis For Req Cleanup Lvl: HRL (Health Risk Limit)
Max Residual Contamination: Not reported
Date Info Last Updated: Not reported

Contaminant Id: 1,2-Dichloroethylene (trans-
Contaminated Media: Soil
Req Cleanup Concluded: Not reported
Cleanup Lvl Measure Units: mg/Kg
Basis For Req Cleanup Lvl: SRV (Soil Reference Value)
Max Residual Contamination: Not reported
Date Info Last Updated: Not reported

Contaminant Id: Ethyl benzene
Contaminated Media: Ground Water
Req Cleanup Concluded: Not reported
Cleanup Lvl Measure Units: ug/L
Basis For Req Cleanup Lvl: HRL (Health Risk Limit)
Max Residual Contamination: Not reported
Date Info Last Updated: Not reported

Contaminant Id: Trichloroethylene; (TCE
Contaminated Media: Ground Water
Req Cleanup Concluded: Not reported
Cleanup Lvl Measure Units: ug/L
Basis For Req Cleanup Lvl: HRL (Health Risk Limit)
Max Residual Contamination: Not reported
Date Info Last Updated: Not reported

Contaminant Id: Diesel Range Organics
Contaminated Media: Ground Water
Req Cleanup Concluded: Not reported
Cleanup Lvl Measure Units: ug/L
Basis For Req Cleanup Lvl: HRL (Health Risk Limit)
Max Residual Contamination: Not reported
Date Info Last Updated: Not reported

Contaminant Id: Benzene
Contaminated Media: Soil
Req Cleanup Concluded: Not reported
Cleanup Lvl Measure Units: mg/Kg
Basis For Req Cleanup Lvl: SRV (Soil Reference Value)
Max Residual Contamination: Not reported
Date Info Last Updated: Not reported

Contaminant Id: Naphthalene
Contaminated Media: Soil
Req Cleanup Concluded: Not reported
Cleanup Lvl Measure Units: mg/Kg
Basis For Req Cleanup Lvl: SRV (Soil Reference Value)
Max Residual Contamination: Not reported
Date Info Last Updated: Not reported

CPR PROPERTY - SELA ARMOR PROPERTIES (Continued) **S104181584**

Contaminant Id: Trichlorofluoromethane
Contaminated Media: Soil
Req Cleanup Concluded: Not reported
Cleanup Lvl Measure Units: mg/Kg
Basis For Req Cleanup Lvl: SRV (Soil Reference Value)
Max Residual Contamination: Not reported
Date Info Last Updated: Not reported

Contaminant Id: Xylenes (mixture of o,m,p
Contaminated Media: Soil
Req Cleanup Concluded: Not reported
Cleanup Lvl Measure Units: mg/Kg
Basis For Req Cleanup Lvl: SRV (Soil Reference Value)
Max Residual Contamination: Not reported
Date Info Last Updated: Not reported

Contaminant Id: sec-Butyl Benzene
Contaminated Media: Ground Water
Req Cleanup Concluded: Not reported
Cleanup Lvl Measure Units: ug/L
Basis For Req Cleanup Lvl: HRL (Health Risk Limit)
Max Residual Contamination: Not reported
Date Info Last Updated: Not reported

Contaminant Id: Ethyl benzene
Contaminated Media: Soil
Req Cleanup Concluded: Not reported
Cleanup Lvl Measure Units: mg/Kg
Basis For Req Cleanup Lvl: SRV (Soil Reference Value)
Max Residual Contamination: Not reported
Date Info Last Updated: 4/11/2000

Contaminant Id: 1,2-Dichloroethylene (cis-
Contaminated Media: Ground Water
Req Cleanup Concluded: Not reported
Cleanup Lvl Measure Units: ug/L
Basis For Req Cleanup Lvl: HRL (Health Risk Limit)
Max Residual Contamination: Not reported
Date Info Last Updated: Not reported

Contaminant Id: Toluene
Contaminated Media: Ground Water
Req Cleanup Concluded: Not reported
Cleanup Lvl Measure Units: ug/L
Basis For Req Cleanup Lvl: HRL (Health Risk Limit)
Max Residual Contamination: Not reported
Date Info Last Updated: Not reported

Contaminant Id: 1,2,4-Trimethylbenzene; (1,3,4-Trimethylbenzene
Contaminated Media: Ground Water
Req Cleanup Concluded: Not reported
Cleanup Lvl Measure Units: ug/L
Basis For Req Cleanup Lvl: HRL (Health Risk Limit)
Max Residual Contamination: Not reported
Date Info Last Updated: Not reported

Contaminant Id: Xylenes (mixture of o,m,p

CPR PROPERTY - SELA ARMOR PROPERTIES (Continued) **S104181584**

Contaminated Media: Ground Water
Req Cleanup Concluded: Not reported
Cleanup Lvl Measure Units: ug/L
Basis For Req Cleanup Lvl: HRL (Health Risk Limit)
Max Residual Contamination: Not reported
Date Info Last Updated: Not reported

Contaminant Id: Barium
Contaminated Media: Soil
Req Cleanup Concluded: Not reported
Cleanup Lvl Measure Units: mg/Kg
Basis For Req Cleanup Lvl: SRV (Soil Reference Value)
Max Residual Contamination: Not reported
Date Info Last Updated: Not reported

Contaminant Id: Chromium III
Contaminated Media: Soil
Req Cleanup Concluded: Not reported
Cleanup Lvl Measure Units: mg/Kg
Basis For Req Cleanup Lvl: SRV (Soil Reference Value)
Max Residual Contamination: Not reported
Date Info Last Updated: Not reported

Contaminant Id: Dichlorodifluoromethane
Contaminated Media: Soil
Req Cleanup Concluded: Not reported
Cleanup Lvl Measure Units: mg/Kg
Basis For Req Cleanup Lvl: SRV (Soil Reference Value)
Max Residual Contamination: Not reported
Date Info Last Updated: Not reported

Contaminant Id: Diesel Range Organics
Contaminated Media: Soil
Req Cleanup Concluded: Not reported
Cleanup Lvl Measure Units: mg/Kg
Basis For Req Cleanup Lvl: SRV (Soil Reference Value)
Max Residual Contamination: Not reported
Date Info Last Updated: Not reported

Contaminant Id: 1,2-Dichloroethylene (cis-
Contaminated Media: Soil
Req Cleanup Concluded: Not reported
Cleanup Lvl Measure Units: mg/Kg
Basis For Req Cleanup Lvl: SRV (Soil Reference Value)
Max Residual Contamination: Not reported
Date Info Last Updated: Not reported

Contaminant Id: Dichlorodifluoromethane
Contaminated Media: Ground Water
Req Cleanup Concluded: Not reported
Cleanup Lvl Measure Units: ug/L
Basis For Req Cleanup Lvl: HRL (Health Risk Limit)
Max Residual Contamination: Not reported
Date Info Last Updated: Not reported

Contaminant Id: 1,3,5-Trimethylbenzene; (Mesitylene
Contaminated Media: Ground Water

CPR PROPERTY - SELA ARMOR PROPERTIES (Continued) **S104181584**

Req Cleanup Concluded: Not reported
Cleanup Lvl Measure Units: ug/L
Basis For Req Cleanup Lvl: HRL (Health Risk Limit)
Max Residual Contamination: Not reported
Date Info Last Updated: Not reported

Contaminant Id: Mercury
Contaminated Media: Ground Water
Req Cleanup Concluded: Not reported
Cleanup Lvl Measure Units: ug/L
Basis For Req Cleanup Lvl: HRL (Health Risk Limit)
Max Residual Contamination: Not reported
Date Info Last Updated: Not reported

Contaminant Id: Naphthalene
Contaminated Media: Ground Water
Req Cleanup Concluded: Not reported
Cleanup Lvl Measure Units: ug/L
Basis For Req Cleanup Lvl: HRL (Health Risk Limit)
Max Residual Contamination: Not reported
Date Info Last Updated: Not reported

Contaminant Id: Tetrachloroethylene; (Perchloroethylene
Contaminated Media: Soil
Req Cleanup Concluded: Not reported
Cleanup Lvl Measure Units: mg/Kg
Basis For Req Cleanup Lvl: SRV (Soil Reference Value)
Max Residual Contamination: Not reported
Date Info Last Updated: Not reported

Contaminant Id: Lead
Contaminated Media: Soil
Req Cleanup Concluded: Not reported
Cleanup Lvl Measure Units: mg/Kg
Basis For Req Cleanup Lvl: SRV (Soil Reference Value)
Max Residual Contamination: Not reported
Date Info Last Updated: Not reported

Contaminant Id: Mercury
Contaminated Media: Soil
Req Cleanup Concluded: Not reported
Cleanup Lvl Measure Units: mg/Kg
Basis For Req Cleanup Lvl: SRV (Soil Reference Value)
Max Residual Contamination: Not reported
Date Info Last Updated: Not reported

Contaminant Id: Tetrachloroethylene; (Perchloroethylene
Contaminated Media: Ground Water
Req Cleanup Concluded: Not reported
Cleanup Lvl Measure Units: ug/L
Basis For Req Cleanup Lvl: HRL (Health Risk Limit)
Max Residual Contamination: Not reported
Date Info Last Updated: Not reported

Contaminant Id: 1,2-Dichloroethylene (trans-
Contaminated Media: Ground Water
Req Cleanup Concluded: Not reported

CPR PROPERTY - SELA ARMOR PROPERTIES (Continued) **S104181584**

Cleanup Lvl Measure Units:	ug/L
Basis For Req Cleanup Lvl:	HRL (Health Risk Limit)
Max Residual Contamination:	Not reported
Date Info Last Updated:	Not reported

Contaminant Id:	Gasoline Range Organics
Contaminated Media:	Ground Water
Req Cleanup Concluded:	Not reported
Cleanup Lvl Measure Units:	ug/L
Basis For Req Cleanup Lvl:	HRL (Health Risk Limit)
Max Residual Contamination:	Not reported
Date Info Last Updated:	Not reported

Contaminant Id:	Arsenic
Contaminated Media:	Soil
Req Cleanup Concluded:	Not reported
Cleanup Lvl Measure Units:	mg/Kg
Basis For Req Cleanup Lvl:	SRV (Soil Reference Value)
Max Residual Contamination:	Not reported
Date Info Last Updated:	Not reported

Contaminant Id:	tert-Butyl Benzene
Contaminated Media:	Ground Water
Req Cleanup Concluded:	Not reported
Cleanup Lvl Measure Units:	ug/L
Basis For Req Cleanup Lvl:	HRL (Health Risk Limit)
Max Residual Contamination:	Not reported
Date Info Last Updated:	Not reported

Facid:	VP12180
Event:	VIC Program Participation Dates (Start/End)
Additional Information:	None Entered
Start Date:	10/13/1999
End Date:	1/1/2001
Planned Start Date:	Not reported
Planned End Date:	Not reported
Date Info Last Updated:	10/14/1999
Record Number:	7858

Facid:	VP12180
GW Recepts Prot by Rem Actn:	Not reported
Ecological receptors present:	False
Type of ecological receptors:	Not reported
Acres of contaminated soil:	Not reported
Volume of contaminated soil:	Not reported
Acres of surface water impacted:	Not reported
Acres of wetland impacted:	Not reported
Acres of sediment impacted:	Not reported
GW Plume Area Acres:	Not reported
Cleanup Conducted:	False
Acres of Contam Soil remediate:	Not reported
Volume of Soil Cleaned:	Not reported
# Municipal wells contamd:	Not reported
# Dom wells contam:	Not reported
# People Impct SW intake contam:	Not reported
# Drums Revolved from site:	Not reported
Yr Soil Remediated:	Not reported

CPR PROPERTY - SELA ARMOR PROPERTIES (Continued) **S104181584**

Acres of Soil w/ Restrict Access:	Not reported
Yr IC remedy complete:	Not reported
Yr GW remedy completed:	Not reported
Year GWIC completed:	Not reported
Acres of wetland of sediment remediated:	Not reported
Public financing:	False
Assurance help:	False
Land use Classfn At Site:	Not reported
Land use Vicinity Of Site:	Not reported
Deed notif Present On Site:	False
Restrictive Covenant Present:	False
Restrictions: Not reported	
GW Pump and Treat Used at site:	False
Quaternary Perched:	False
Quaternary Water Table:	False
Quaternary Confined:	False
Cretaceous:	False
Plattville:	False
St. peter:	False
Prairie Duchien:	False
Jordan:	False
Ironton/Galesville:	False
Mt Simon Hinckley:	False
Precambrian Undefferentiated:	False
Other/Unknown Aquifier:	False
Date Info Last Updated:	1/30/2003
Inst Control Info Updated:	Not reported
Inst Control Filed Location:	Not reported
SW Classification (Primary):	Not reported
SW Classification (Secondary):	Not reported
Miscellaneous: Not reported	
SW Comments:	Not reported

MN SRS:

Facility ID:	VP12180
SEC Address:	Not reported
Link Id:	5166
Facility Type:	Other
Active:	False
Pay Complete:	False
MPCA Region:	Metro
Size Acres:	3
HRS Score:	0
Enforcement Lead Agency:	MPCA
Federal Defferal Plot:	False
Emergency:	False
Site Classification:	False
RD/RA:	False
RL/FS:	False
Fund financed:	False
Npl:	False
Plp:	False
District:	Metro
Program Referred from:	Not reported
Program Interest:	VIC
Physical Location:	none

CPR PROPERTY - SELA ARMOR PROPERTIES (Continued) **S104181584**

Natural Source damage:	False
Clean up Cost:	Not reported
Indian Reservation:	False
Reserve Name:	Not reported
MPCA Owned Wells at site:	False
Created By:	PJensen
Date Created:	10/13/1999
Date Last Updated:	7/26/2006
Federal Facility:	False
Primary Funding Source:	Not reported
EPA Id:	Not reported
MPCA Id:	Not reported
Alpha Sort:	Not reported
Legal Distt:	59B
Congressional Distt:	5
Public Land Survey Method:	M
Map Scale For PLS Locational Data:	A
Township 2:	Not reported
Range:	Not reported
PLS Township Suffix:	w
section:	Not reported
PLS Qtr Section (160 Acres):	Not reported
PLS Qtr-Qtr Section (40 Acres):	Not reported
Pls Qtr-Qtr-Qtr Section (10 Acres):	Not reported
Pls Qtr-Qtr-Qtr-Qtr Secion (2.5 Acres):	Not reported
Quad:	Not reported
NAD Number:	83
Desc Of UTM Coord Pt:	Not reported
UTM Coord Pt Data Source:	Not reported
Org Providing UTM Coord Point Data:	Not reported
mpcapgmac:	Not reported
Utm Coord Pt Data Collection Method:	Not reported
Date Of Utm Coord Pt Data Collection:	Not reported
COL Date Qual:	Not reported
Map Scale:	Not reported
verifmeth:	Not reported
horizref:	Not reported
Utm Source:	2
Utm Method:	I1
Utm Scale:	A
Utm Accuracy:	Not reported
Utm East:	479893.90625
Utm North:	4981258
Utm Zone:	15
Basin Code:	2
Major Watershed:	20
Minor Watershed:	Not reported
Public Land Survey Method 2:	Not reported
Map Scale For PLS Locational Data 2:	Not reported
Township 2:	Not reported
Range 2:	Not reported
PLS Township Suffix 2:	Not reported
Section 2:	Not reported
PLS Qtr Section (160 Acres) 2:	Not reported
PLS Qtr-Qtr Section (40 Acres) 2:	Not reported
PLS Qtr-Qtr Section (10 Acres) 2:	Not reported
PLS Qtr-Qtr Section (2.5 Acres) 2:	Not reported

CPR PROPERTY - SELA ARMOR PROPERTIES (Continued) **S104181584**

Quad 2: Not reported
File Location: Archival Storage
VIC Application GIS: False
Notes: owe on account at of 1/30/03 File archived
Contact Type: Voluntary Party
Company Name: Sela Armor Properties, LLP
Contact Address: 1 4100 Excelsior Boulevard
Contact Address 2: Not reported
Contact City,St,Zip: St. Louis Park, MN 55416
Contact Province: Not reported
Contact Country: Not reported
Contact Postal code: Not reported
Contact Phone: 6128238046
Contact Phone Ext: Not reported
Contact Fax: Not reported
Contact E-mail: Not reported
Contact Cell Phone: Not reported
Contact Information Last Updated: 10/14/1999
Misc Contact Info: Not reported
Receive Invoice: T
Staff Id Num: Not reported

Contact Type: Staff PL/PM (Project Leader/Project Manager)s
Company Name: MPCA
Contact Address: 520 Lafayette Rd
Contact Address 2: Not reported
Contact City,St,Zip: St. Paul, MN 551554194
Contact Province: Not reported
Contact Country: Not reported
Contact Postal code: Not reported
Contact Phone: 6512967744
Contact Phone Ext: Not reported
Contact Fax: Not reported
Contact E-mail: Not reported
Contact Cell Phone: Not reported
Contact Information Last Updated: 10/14/1999
Misc Contact Info: Not reported
Receive Invoice: F
Staff Id Num: 3289

Contact Type: Staff TA (Technical Analyst)
Company Name: MPCA
Contact Address: 520 Lafayette Rd.
Contact Address 2: Not reported
Contact City,St,Zip: St. Paul, MN 551554194
Contact Province: Not reported
Contact Country: Not reported
Contact Postal code: Not reported
Contact Phone: 651-297-8279
Contact Phone Ext: Not reported
Contact Fax: 651-296-9707
Contact E-mail: mike.connolly@pca.state.mn.us
Contact Cell Phone: Not reported
Contact Information Last Updated: 10/14/1999
Misc Contact Info: Not reported
Receive Invoice: F
Staff Id Num: 3219

CPR PROPERTY - SELA ARMOR PROPERTIES (Continued) **S104181584**

Contact Type:	Consultant
Company Name:	Peer Engineering, Inc.
Contact Address:	1 7710 Computer Avenue, Ste.101
Contact Address 2:	Not reported
Contact City,St,Zip:	Minneapolis, MN 55435
Contact Province:	Not reported
Contact Country:	Not reported
Contact Postal code:	Not reported
Contact Phone:	6128313341
Contact Phone Ext:	Not reported
Contact Fax:	6128314552
Contact E-mail:	Not reported
Contact Cell Phone:	Not reported
Contact Information Last Updated:	10/14/1999
Misc Contact Info:	Not reported
Receive Invoice:	F
Staff Id Num:	Not reported

Contaminant Id:	Toluene
Contaminated Media:	Soil
Req Cleanup Concluded:	Not reported
Cleanup Lvl Measure Units:	mg/Kg
Basis For Req Cleanup Lvl:	SRV (Soil Reference Value)
Max Residual Contamination:	Not reported
Date Info Last Updated:	Not reported

Contaminant Id:	Styrene
Contaminated Media:	Ground Water
Req Cleanup Concluded:	Not reported
Cleanup Lvl Measure Units:	ug/L
Basis For Req Cleanup Lvl:	HRL (Health Risk Limit)
Max Residual Contamination:	Not reported
Date Info Last Updated:	Not reported

Contaminant Id:	Trichlorofluoromethane
Contaminated Media:	Ground Water
Req Cleanup Concluded:	Not reported
Cleanup Lvl Measure Units:	ug/L
Basis For Req Cleanup Lvl:	HRL (Health Risk Limit)
Max Residual Contamination:	Not reported
Date Info Last Updated:	Not reported

Contaminant Id:	Vinyl chloride; (chloroethene
Contaminated Media:	Ground Water
Req Cleanup Concluded:	Not reported
Cleanup Lvl Measure Units:	ug/L
Basis For Req Cleanup Lvl:	HRL (Health Risk Limit)
Max Residual Contamination:	Not reported
Date Info Last Updated:	Not reported

Contaminant Id:	Barium
Contaminated Media:	Ground Water
Req Cleanup Concluded:	Not reported
Cleanup Lvl Measure Units:	ug/L
Basis For Req Cleanup Lvl:	HRL (Health Risk Limit)
Max Residual Contamination:	Not reported
Date Info Last Updated:	Not reported

CPR PROPERTY - SELA ARMOR PROPERTIES (Continued) **S104181584**

Contaminant Id: 1,2-Dichloroethylene (trans-
Contaminated Media: Soil
Req Cleanup Concluded: Not reported
Cleanup Lvl Measure Units: mg/Kg
Basis For Req Cleanup Lvl: SRV (Soil Reference Value)
Max Residual Contamination: Not reported
Date Info Last Updated: Not reported

Contaminant Id: Ethyl benzene
Contaminated Media: Ground Water
Req Cleanup Concluded: Not reported
Cleanup Lvl Measure Units: ug/L
Basis For Req Cleanup Lvl: HRL (Health Risk Limit)
Max Residual Contamination: Not reported
Date Info Last Updated: Not reported

Contaminant Id: Trichloroethylene; (TCE
Contaminated Media: Ground Water
Req Cleanup Concluded: Not reported
Cleanup Lvl Measure Units: ug/L
Basis For Req Cleanup Lvl: HRL (Health Risk Limit)
Max Residual Contamination: Not reported
Date Info Last Updated: Not reported

Contaminant Id: Diesel Range Organics
Contaminated Media: Ground Water
Req Cleanup Concluded: Not reported
Cleanup Lvl Measure Units: ug/L
Basis For Req Cleanup Lvl: HRL (Health Risk Limit)
Max Residual Contamination: Not reported
Date Info Last Updated: Not reported

Contaminant Id: Benzene
Contaminated Media: Soil
Req Cleanup Concluded: Not reported
Cleanup Lvl Measure Units: mg/Kg
Basis For Req Cleanup Lvl: SRV (Soil Reference Value)
Max Residual Contamination: Not reported
Date Info Last Updated: Not reported

Contaminant Id: Naphthalene
Contaminated Media: Soil
Req Cleanup Concluded: Not reported
Cleanup Lvl Measure Units: mg/Kg
Basis For Req Cleanup Lvl: SRV (Soil Reference Value)
Max Residual Contamination: Not reported
Date Info Last Updated: Not reported

Contaminant Id: Trichlorofluoromethane
Contaminated Media: Soil
Req Cleanup Concluded: Not reported
Cleanup Lvl Measure Units: mg/Kg
Basis For Req Cleanup Lvl: SRV (Soil Reference Value)
Max Residual Contamination: Not reported
Date Info Last Updated: Not reported

Contaminant Id: Xylenes (mixture of o,m,p

CPR PROPERTY - SELA ARMOR PROPERTIES (Continued) **S104181584**

Contaminated Media: Soil
Req Cleanup Concluded: Not reported
Cleanup Lvl Measure Units: mg/Kg
Basis For Req Cleanup Lvl: SRV (Soil Reference Value)
Max Residual Contamination: Not reported
Date Info Last Updated: Not reported

Contaminant Id: sec-Butyl Benzene
Contaminated Media: Ground Water
Req Cleanup Concluded: Not reported
Cleanup Lvl Measure Units: ug/L
Basis For Req Cleanup Lvl: HRL (Health Risk Limit)
Max Residual Contamination: Not reported
Date Info Last Updated: Not reported

Contaminant Id: Ethyl benzene
Contaminated Media: Soil
Req Cleanup Concluded: Not reported
Cleanup Lvl Measure Units: mg/Kg
Basis For Req Cleanup Lvl: SRV (Soil Reference Value)
Max Residual Contamination: Not reported
Date Info Last Updated: 4/11/2000

Contaminant Id: 1,2-Dichloroethylene (cis-
Contaminated Media: Ground Water
Req Cleanup Concluded: Not reported
Cleanup Lvl Measure Units: ug/L
Basis For Req Cleanup Lvl: HRL (Health Risk Limit)
Max Residual Contamination: Not reported
Date Info Last Updated: Not reported

Contaminant Id: Toluene
Contaminated Media: Ground Water
Req Cleanup Concluded: Not reported
Cleanup Lvl Measure Units: ug/L
Basis For Req Cleanup Lvl: HRL (Health Risk Limit)
Max Residual Contamination: Not reported
Date Info Last Updated: Not reported

Contaminant Id: 1,2,4-Trimethylbenzene; (1,3,4-Trimethylbenzene
Contaminated Media: Ground Water
Req Cleanup Concluded: Not reported
Cleanup Lvl Measure Units: ug/L
Basis For Req Cleanup Lvl: HRL (Health Risk Limit)
Max Residual Contamination: Not reported
Date Info Last Updated: Not reported

Contaminant Id: Xylenes (mixture of o,m,p
Contaminated Media: Ground Water
Req Cleanup Concluded: Not reported
Cleanup Lvl Measure Units: ug/L
Basis For Req Cleanup Lvl: HRL (Health Risk Limit)
Max Residual Contamination: Not reported
Date Info Last Updated: Not reported

Contaminant Id: Barium
Contaminated Media: Soil

CPR PROPERTY - SELA ARMOR PROPERTIES (Continued) **S104181584**

Req Cleanup Concluded: Not reported
Cleanup Lvl Measure Units: mg/Kg
Basis For Req Cleanup Lvl: SRV (Soil Reference Value)
Max Residual Contamination: Not reported
Date Info Last Updated: Not reported

Contaminant Id: Chromium III
Contaminated Media: Soil
Req Cleanup Concluded: Not reported
Cleanup Lvl Measure Units: mg/Kg
Basis For Req Cleanup Lvl: SRV (Soil Reference Value)
Max Residual Contamination: Not reported
Date Info Last Updated: Not reported

Contaminant Id: Dichlorodifluoromethane
Contaminated Media: Soil
Req Cleanup Concluded: Not reported
Cleanup Lvl Measure Units: mg/Kg
Basis For Req Cleanup Lvl: SRV (Soil Reference Value)
Max Residual Contamination: Not reported
Date Info Last Updated: Not reported

Contaminant Id: Diesel Range Organics
Contaminated Media: Soil
Req Cleanup Concluded: Not reported
Cleanup Lvl Measure Units: mg/Kg
Basis For Req Cleanup Lvl: SRV (Soil Reference Value)
Max Residual Contamination: Not reported
Date Info Last Updated: Not reported

Contaminant Id: 1,2-Dichloroethylene (cis-
Contaminated Media: Soil
Req Cleanup Concluded: Not reported
Cleanup Lvl Measure Units: mg/Kg
Basis For Req Cleanup Lvl: SRV (Soil Reference Value)
Max Residual Contamination: Not reported
Date Info Last Updated: Not reported

Contaminant Id: Dichlorodifluoromethane
Contaminated Media: Ground Water
Req Cleanup Concluded: Not reported
Cleanup Lvl Measure Units: ug/L
Basis For Req Cleanup Lvl: HRL (Health Risk Limit)
Max Residual Contamination: Not reported
Date Info Last Updated: Not reported

Contaminant Id: 1,3,5-Trimethylbenzene; (Mesitylene
Contaminated Media: Ground Water
Req Cleanup Concluded: Not reported
Cleanup Lvl Measure Units: ug/L
Basis For Req Cleanup Lvl: HRL (Health Risk Limit)
Max Residual Contamination: Not reported
Date Info Last Updated: Not reported

Contaminant Id: Mercury
Contaminated Media: Ground Water
Req Cleanup Concluded: Not reported

CPR PROPERTY - SELA ARMOR PROPERTIES (Continued) **S104181584**

Cleanup Lvl Measure Units: ug/L
Basis For Req Cleanup Lvl: HRL (Health Risk Limit)
Max Residual Contamination: Not reported
Date Info Last Updated: Not reported

Contaminant Id: Naphthalene
Contaminated Media: Ground Water
Req Cleanup Concluded: Not reported
Cleanup Lvl Measure Units: ug/L
Basis For Req Cleanup Lvl: HRL (Health Risk Limit)
Max Residual Contamination: Not reported
Date Info Last Updated: Not reported

Contaminant Id: Tetrachloroethylene; (Perchloroethylene
Contaminated Media: Soil
Req Cleanup Concluded: Not reported
Cleanup Lvl Measure Units: mg/Kg
Basis For Req Cleanup Lvl: SRV (Soil Reference Value)
Max Residual Contamination: Not reported
Date Info Last Updated: Not reported

Contaminant Id: Lead
Contaminated Media: Soil
Req Cleanup Concluded: Not reported
Cleanup Lvl Measure Units: mg/Kg
Basis For Req Cleanup Lvl: SRV (Soil Reference Value)
Max Residual Contamination: Not reported
Date Info Last Updated: Not reported

Contaminant Id: Mercury
Contaminated Media: Soil
Req Cleanup Concluded: Not reported
Cleanup Lvl Measure Units: mg/Kg
Basis For Req Cleanup Lvl: SRV (Soil Reference Value)
Max Residual Contamination: Not reported
Date Info Last Updated: Not reported

Contaminant Id: Tetrachloroethylene; (Perchloroethylene
Contaminated Media: Ground Water
Req Cleanup Concluded: Not reported
Cleanup Lvl Measure Units: ug/L
Basis For Req Cleanup Lvl: HRL (Health Risk Limit)
Max Residual Contamination: Not reported
Date Info Last Updated: Not reported

Contaminant Id: 1,2-Dichloroethylene (trans-
Contaminated Media: Ground Water
Req Cleanup Concluded: Not reported
Cleanup Lvl Measure Units: ug/L
Basis For Req Cleanup Lvl: HRL (Health Risk Limit)
Max Residual Contamination: Not reported
Date Info Last Updated: Not reported

Contaminant Id: Gasoline Range Organics
Contaminated Media: Ground Water
Req Cleanup Concluded: Not reported
Cleanup Lvl Measure Units: ug/L

CPR PROPERTY - SELA ARMOR PROPERTIES (Continued) **S104181584**

Basis For Req Cleanup Lvl:	HRL (Health Risk Limit)
Max Residual Contamination:	Not reported
Date Info Last Updated:	Not reported

Contaminant Id:	Arsenic
Contaminated Media:	Soil
Req Cleanup Concluded:	Not reported
Cleanup Lvl Measure Units:	mg/Kg
Basis For Req Cleanup Lvl:	SRV (Soil Reference Value)
Max Residual Contamination:	Not reported
Date Info Last Updated:	Not reported

Contaminant Id:	tert-Butyl Benzene
Contaminated Media:	Ground Water
Req Cleanup Concluded:	Not reported
Cleanup Lvl Measure Units:	ug/L
Basis For Req Cleanup Lvl:	HRL (Health Risk Limit)
Max Residual Contamination:	Not reported
Date Info Last Updated:	Not reported

Facid:	VP12180
Event:	VIC Program Participation Dates (Start/End)
Additional Information:	None Entered
Start Date:	10/13/1999
End Date:	1/1/2001
Planned Start Date:	Not reported
Planned End Date:	Not reported
Date Info Last Updated:	10/14/1999
Record Number:	7858

Facid:	VP12180
GW Recepts Prot by Rem Actn:	Not reported
Ecological receptors present:	False
Type of ecological receptors:	Not reported
Acres of contaminated soil:	Not reported
Volume of contaminated soil:	Not reported
Acres of surface water impacted:	Not reported
Acres of wetland impacted:	Not reported
Acres of sediment impacted:	Not reported
GW Plume Area Acres:	Not reported
Cleanup Conducted:	False
Acres of Contam Soil remediate:	Not reported
Volume of Soil Cleaned:	Not reported
# Municipal wells contamd:	Not reported
# Dom wells contam:	Not reported
# People Impct SW intake contam:	Not reported
# Drums Revolved from site:	Not reported
Yr Soil Remediated:	Not reported
Acres of Soil w/ Restrict Access:	Not reported
Yr IC remedy complete:	Not reported
Yr GW remedy completed:	Not reported
Year GWIC completed:	Not reported
Acres of wetland of sediment remediated:	Not reported
Public financing:	False
Assurance help:	False
Land use Classfn At Site:	Not reported
Land use Vicinity Of Site:	Not reported

CPR PROPERTY - SELA ARMOR PROPERTIES (Continued) **S104181584**

Deed notif Present On Site:	False
Restrictive Covenant Present:	False
Restrictions: Not reported	
GW Pump and Treat Used at site:	False
Quaternary Perched:	False
Quaternary Water Table:	False
Quaternary Confined:	False
Cretaceous:	False
Plattville:	False
St. peter:	False
Prairie Duchien:	False
Jordan:	False
Ironton/Galesville:	False
Mt Simon Hinckley:	False
Precambrian Undefferentiated:	False
Other/Unknown Aquifier:	False
Date Info Last Updated:	1/30/2003
Inst Control Info Updated:	Not reported
Inst Control Filed Location:	Not reported
SW Classification (Primary):	Not reported
SW Classification (Secondary):	Not reported
Miscellaneous: Not reported	
SW Comments:	Not reported

BP371 **WASHINGTON & BROADWAY REDEVELOPMENT** **MN LS** **S105804349**
WNW **2010, 2014-2020 WASHINGTON AVE N** **N/A**
1/4-1/2 **MINNEAPOLIS, MN 55411**
0.484 mi.
2558 ft. **Site 1 of 15 in cluster BP**

Relative:
Higher

Actual:
828 ft.

MN LS:

Link ID:	5791
EPA ID:	Not reported
MPCA ID:	VP16920
Method:	M1
CERCLIS:	No
National Priorities List:	No
PLP:	No
Voluntary Cleanup & Investigation:	Yes
RCRA Treatment Storage & Disposal:	No
RCRA Generator:	No
Solid Waste Permit:	No
Dumps:	No
No Further Remedial Action Planned:	No
Delisted From PLP By MPCA:	No
LCP:	No
Brownfield:	No
Entity Type:	VIC

BO372 **IWS WAREHOUSE** **AST** **A100296927**
SSW **618 WASHINGTON AVE N** **N/A**
1/4-1/2 **MINNEAPOLIS, MN 55413**
0.487 mi.
2570 ft. **Site 5 of 7 in cluster BO**

Relative:
Higher

Actual:
826 ft.

AST:

TANK:

MPCA Tank Number:	1001
Tank Registration Date:	3/27/2006 0:00
Tank Dual Use:	N
Tank Storage Capacity:	2000
Tank Status:	Removed
Tank Stored Product:	Fuel Oil
Tank Construction Material:	Bare/Paint/Asph Coat Steel
Tank Cathodic Protection:	Not reported
Piping Cathodic Protection:	Not reported
Piping Material:	Not reported
Second Contain Tank:	Not reported
Second Contain Pipe:	Not reported
Tank Dispenser:	Not reported
Above/Under Ground:	Above Ground
Serial Number:	Not reported
Date Added:	5/3/2006 9:02
Date Last Updated:	12/1/2008 9:28
AST Base Material:	Concrete Slab
Piping Material Desc:	Not reported
Unregulated Tank Registration Date:	Not reported
Compartmental Tank Flag:	Not reported
Heating Product Flag:	Not reported
Haz Waste Generator Id:	Not reported
Product Replaced Date:	Not reported
Sludge Disposal Facility:	Not reported
Comments:	Not reported
Staff Id Who Did The Last Update:	SSMITH
In Compliance:	Not reported
Facility Addr 2:	Not reported

TANK ACTION:

MPCA Tank Number:	1001
Above Or Underground:	Above Ground
Tank Action ID:	902725
Contractor Number:	Not reported
Supervisor Number:	Not reported
Tank Action:	Install Tank
Action Date:	Not reported
Action Date Unknown:	Yes
Corrosion Expert Name:	Not reported
Lab Flag:	Not reported
Date Added:	05/03/2006 09:03:17
Date Last Updated:	05/03/2006 09:03:17
Staff Id Who Did The Last Update:	JHENRY

TANK COMPARTMENT:

MPCA Tank Number:	1001
Above Or Underground:	Above Ground
Compartment Number:	1
Tank Stored Product Code:	13
Tank Stored Product Desc:	Not reported

IWS WAREHOUSE (Continued) **A100296927**

Compartment Cap:	2000
Heating:	No
Other Desc:	Not reported
Date Added:	05/03/2006 09:02:43
Date Last Updated:	05/03/2006 09:02:43
Staff Id Who Did The Last Update:	JHENRY

INSTALL REMOVE:

MPCA Tank Number:	Not reported
Number of Dispensers:	Not reported
Tank Construction Material Code:	Not reported
Piping Material:	Not reported
Piping Material Desc:	Not reported
Total Tank Capacity Quantity:	Not reported
Staff Id Who Did The Last Update:	Not reported
INSREM Product:	Not reported
INSREM Product Description:	Not reported
INSREM Action ID:	Not reported
INSREM Action:	Not reported
Action Completed Date:	Not reported
Date Added:	Not reported
Date Last Updated:	Not reported

TABSITE:

Program Interest Id:	362276
Above Or Underground:	Above Ground
Facility Code:	40
Indian Reservation:	No
UST Registration Date:	Not reported
AST Registration Date:	03/27/2006 00:00:00
Date Added:	05/03/2006 09:01:54
Date Last Updated:	05/05/2006 06:53:32
Staff Id Who Did The Last Update:	RSUCHAN
Max Monthly Gallons:	Not reported
Vapor Recovery Installed:	Not reported
Vapor Notify Required:	Not reported

LATLONG:

Program Id:	362276
Latlong ID:	141681
Latitude Degrees:	44
Latitude Minutes:	59
Latitude Seconds:	17.16
Longitude Degrees:	-93
Longitude Minutes:	16
Longitude Seconds:	35.68
Collection Date:	09/29/2008 13:59:25
Latlong Description:	Not reported
TMSP Added:	09/29/2008 13:07:08
Date Last Updated:	09/29/2008 13:59:26
Staff Id Last Updated:	MAPTOOL
Coord Source Type:	Not reported
Org Name Source:	Not reported

BO373 **ST PAUL DEVELOPMENT CORP PROPERTY** **LUST** **S107557373**
SSW **618 WASHINGTON AVE N** **LAST** **N/A**
1/4-1/2 **MINNEAPOLIS, MN**
0.487 mi.
2570 ft. **Site 6 of 7 in cluster BO**

Relative:
Higher

Actual:
826 ft.

LUST:

Leak ID:	16374
Site ID:	190212
Source:	CORE
Facility Addr 2:	Not reported
MN PCA ID:	346656
Release Discovered Date:	01/03/2006 00:00:00
Leak Reported Date:	02/07/2006 00:00:00
Leak Site:	Leak Site - Tank and Petroleum Contamination
File Archive Box:	Not reported
File Archive Lot:	Not reported
Soil Digout Date:	Not reported
Cubic Yards Excavated:	Not reported
Conditional Closure Date:	Not reported
Complete Site Closure Date:	**Not reported**
Contaminated Soils Remaining:	Unknown
Enforcement Action Begin Date:	02/24/2006 00:00:00
Lust Trust Eligible:	No
Offsite Contamination:	Unknown
Reimbursement Awarded:	No
Std Letter Response Date:	Not reported
Surface Water Impact:	No
Utility Project Flag:	No
TMSP Added:	02/22/2006 10:30:23
TMSP Last Update:	08/18/2008 17:05:26
Staff Id Last Update:	KSERIER
Release From AST:	No
Release From UST:	Yes
Tank Registration Status Code:	S
VPIC Application Date:	Not reported
VPIC Acres:	Not reported
Addr Id:	299660
Township Name:	Not reported
Active Flag:	Yes
Country Code:	USA
Foreign State:	Not reported
Foreign Zone:	Not reported
State County Code:	MN
Interest Type:	D2
Interest Phone:	NO CORE PI PH.
Interest Start Date:	02/22/2006 00:00:00
Interest End Date:	Not reported
Vapor Intrusion Checked Flag:	Not reported
Soil Gas Data Collected Flag:	Not reported
Soil Gas Action Level Flag:	Not reported
Sub Slab Sample Collected Flag:	Not reported
Indoor Air Collected Flag:	Not reported
Vapor Intrusion Action Flag:	Not reported
Vapor Intrusion Comments:	Not reported
Soil Gas Data Comments:	Not reported
Comments:	Not reported

LEAK CLEANUP ACTIONS:

MN PCA ID:	Not reported

ST PAUL DEVELOPMENT CORP PROPERTY (Continued) **S107557373**

Leak Action Approval Date:	Not reported
Leak Action Begin Date:	Not reported
Leak Action End Date:	Not reported
TMSP Added:	Not reported
TMSP Last Update:	Not reported
Staff Id Last Update:	Not reported

LEAK GW INFO:

MN PCA ID:	Not reported
Dw Supply Contam:	Not reported
Free Product Observed:	Not reported
Free Product Thickness:	Not reported
Ground Water Contam:	Not reported
GW Cleanup Goal:	Not reported
Gw Exceeds Cleanup Goal:	Not reported
Cleanup Goal Achieved:	Not reported
Water Supply Exceeds Ral:	Not reported
Well Type Code:	Not reported
Impacted Aquifer Code:	Not reported
TMSP Added:	Not reported
TMSP Last Update:	Not reported
Staff Id Last Update:	Not reported
Mtbe Present Now:	Not reported
Mtbe Present Historically:	Not reported
Mtbe High Ug Per Liter Char:	Not reported
Mtbe High Ug Per Liter Numb:	Not reported
Mtbe High Level Date:	Not reported
Free Product At Close:	Not reported
Staff Id Ass:	Not reported
PWS Well:	Not reported
Prot Flag:	Not reported
Sens Flag:	Not reported

LEAK PRODUCT RELEASED:

MN PCA ID:	346656
Prod Released Sequence Id:	109013
Leak Product:	Fuel Oil 1 and 2
Tmsp Added:	07/31/2007 17:53:27
Tmsp Last_updt:	07/31/2007 17:53:27
Staff Id Last Updt:	KSERIER

LAST:

Site ID:	190212
MN PCA ID:	413355
Leak Site:	Leak Site - Tank and Petroleum Contamination
File Archive Box:	Not reported
File Archive Lot:	Not reported
Soil Digout Date:	Not reported
Cubic Yards Excavated:	Not reported
Cond Closure Date:	Not reported
Complete Site Closure Date:	**09/29/2008 00:00:00**
Contaminated Soils Remaining:	Yes
Enforcement Action Begin Dt:	01/08/2007 00:00:00
Last Trust Eligible:	No
Offsite Contamination:	No
Reimbursement Awarded:	No
Release Discovered Date:	12/28/2006 00:00:00
Leak Reported Date:	12/28/2006 00:00:00

ST PAUL DEVELOPMENT CORP PROPERTY (Continued) **S107557373**

Std Letter Response Date:	03/26/2007 00:00:00
Surface Water Impact:	No
Utility Project Flag:	No
TMSP Added:	01/10/2007 10:41:27
TMSP Last Update:	02/23/2009 16:36:37
Staff Id Last Update:	KSERIER
Release From UST:	Yes
Release From LUST:	No
Tank Registration Status Code:	S
VPIC Application Date:	Not reported
VPIC Acres:	Not reported
Leak Id:	16683
Addr Id:	299660
Township Name:	Not reported
Active Flag:	Yes
Country Code:	USA
Foreign State:	Not reported
Foreign Zone:	Not reported
State County Code:	MN
Interest Type:	LS
Interest Phone:	NO CORE PI PH.
Interest Start Date:	01/04/2007 00:00:00
Interest End Date:	Not reported
Vapor Intrusion Checked Flag:	Yes
Soil Gas Data Collected Flag:	Yes
Soil Gas Action Level Flag:	Not reported
Sub Slab Sample Collected Flag:	Not reported
Indoor Air Collected Flag:	Not reported
Vapor Intrusion Action Flag:	Not reported
Vapor Intrusion Comments:	Not reported
Soil Gas Data Comments:	Not reported
Source:	CORE
Comments:	Not reported

LEAK CLEANUP ACTIONS:

MN PCA ID:	Not reported
Leak Action Approval Date:	Not reported
Leak Action Begin Date:	Not reported
Leak Action End Date:	Not reported
TMSP Added:	Not reported
TMSP Last Update:	Not reported
Staff Id Last Update:	Not reported

LEAK GW INFO:

MN PCA ID:	413355
Dw Supply Contam:	Not reported
Free Product Observed:	Not reported
Free Product Thickness:	Not reported
Ground Water Contam:	No
GW Cleanup Goal:	Not reported
Gw Exceeds Cleanup Goal:	Not reported
Cleanup Goal Achieved:	Not reported
Water Supply Exceeds Ral:	Not reported
Well Type Code:	Not reported
Impacted Aquifer Code:	Not reported
TMSP Added:	09/29/2008 11:31:26
TMSP Last Update:	09/29/2008 11:31:26
Staff Id Last Update:	KSERIER

ST PAUL DEVELOPMENT CORP PROPERTY (Continued) **S107557373**

Mtbe Present Now:	Not reported
Mtbe Present Historically:	Not reported
Mtbe High Ug Per Liter Char:	Not reported
Mtbe High Ug Per Liter Numb:	Not reported
Mtbe High Level Date:	Not reported
Free Product At Close:	No
Staff Id Ass:	3400
PWS Well:	N
Prot Flag:	No
Sens Flag:	No

LEAK PRODUCT RELEASED:

MN PCA ID:	413355
Prod Released Sequence Id:	106341
Leak Product:	Fuel Oil 1 and 2
Tmsp Added:	03/12/2007 16:20:37
Tmsp Last_updt:	03/12/2007 16:20:37
Staff Id Last Updt:	KSERIER

BO374 **EXCH BLDG CARMAN AND CO** **EDR Historical Cleaners** **1009832675**
SSW **618 WASHINGTON AVE N** **N/A**
1/4-1/2 **MINNEAPOLIS, MN**
0.487 mi.
2570 ft. **Site 7 of 7 in cluster BO**

Relative:
Higher

Actual:
826 ft.

EDR Historical Cleaners:

Name:	CARMAN AND CO
Year:	1946
Type:	LAUNDRY SUPPLIES AND EQUIPMENT DEALERS
Name:	EXCH BLDG CARMAN AND CO
Year:	1950
Type:	LAUNDRY SUPPLIES AND EQUIPMENT DEALERS

BK375 **BELLCOMB TECHNOLOGIES** **RCRA-NonGen** **1001232677**
NNW **70N 22ND AVE** **MNR000060723**
1/4-1/2 **MINNEAPOLIS, MN 55411**
0.487 mi.
2573 ft. **Site 10 of 11 in cluster BK**

Relative:
Higher

Actual:
824 ft.

RCRA-NonGen:

Date form received by agency:	12/01/2006
Facility name:	BELLCOMB TECHNOLOGIES
Facility address:	70N 22ND AVE MINNEAPOLIS, MN 55411
EPA ID:	MNR000060723
Mailing address:	5001 BOONE AVENUE NORTH MINNEAPOLIS, MN 55428
Contact:	PAUL ORSON
Contact address:	5001 BOONE AVENUE NORTH MINNEAPOLIS, MN 55428
Contact country:	US
Contact telephone:	(612) 521-2425
Contact email:	Not reported
EPA Region:	05
Classification:	Non-Generator
Description:	Handler: Non-Generators do not presently generate hazardous waste

BELLCOMB TECHNOLOGIES (Continued) **1001232677**

Owner/Operator Summary:
- Owner/operator name: TRANS CITY INVESTMENTS
- Owner/operator address: 2284 W 7TH ST
  ST PAUL, MN 55116
- Owner/operator country: Not reported
- Owner/operator telephone: (612) 699-1393
- Legal status: Private
- Owner/Operator Type: Owner
- Owner/Op start date: Not reported
- Owner/Op end date: Not reported

Handler Activities Summary:
- U.S. importer of hazardous waste: Unknown
- Mixed waste (haz. and radioactive): Unknown
- Recycler of hazardous waste: No
- Transporter of hazardous waste: No
- Treater, storer or disposer of HW: No
- Underground injection activity: No
- On-site burner exemption: Unknown
- Furnace exemption: Unknown
- Used oil fuel burner: No
- Used oil processor: No
- User oil refiner: No
- Used oil fuel marketer to burner: No
- Used oil Specification marketer: No
- Used oil transfer facility: No
- Used oil transporter: No
- Off-site waste receiver: Commercial status unknown

Historical Generators:
- Date form received by agency: 08/06/1998
- Facility name: BELLCOMB TECHNOLOGIES
- Classification: Not a generator, verified

Hazardous Waste Summary:
- Waste code: D001
- Waste name: IGNITABLE HAZARDOUS WASTES ARE THOSE WASTES WHICH HAVE A FLASHPOINT OF LESS THAN 140 DEGREES FAHRENHEIT AS DETERMINED BY A PENSKY-MARTENS CLOSED CUP FLASH POINT TESTER. ANOTHER METHOD OF DETERMINING THE FLASH POINT OF A WASTE IS TO REVIEW THE MATERIAL SAFETY DATA SHEET, WHICH CAN BE OBTAINED FROM THE MANUFACTURER OR DISTRIBUTOR OF THE MATERIAL. LACQUER THINNER IS AN EXAMPLE OF A COMMONLY USED SOLVENT WHICH WOULD BE CONSIDERED AS IGNITABLE HAZARDOUS WASTE.

- Waste code: F003
- Waste name: THE FOLLOWING SPENT NON-HALOGENATED SOLVENTS: XYLENE, ACETONE, ETHYL ACETATE, ETHYL BENZENE, ETHYL ETHER, METHYL ISOBUTYL KETONE, N-BUTYL ALCOHOL, CYCLOHEXANONE, AND METHANOL; ALL SPENT SOLVENT MIXTURES/BLENDS CONTAINING, BEFORE USE, ONLY THE ABOVE SPENT NON-HALOGENATED SOLVENTS; AND ALL SPENT SOLVENT MIXTURES/BLENDS CONTAINING, BEFORE USE, ONE OR MORE OF THE ABOVE NON-HALOGENATED SOLVENTS, AND, A TOTAL OF TEN PERCENT OR MORE (BY VOLUME) OF ONE OR MORE OF THOSE SOLVENTS LISTED IN F001, F002, F004, AND F005, AND STILL BOTTOMS FROM THE RECOVERY OF THESE SPENT SOLVENTS AND SPENT SOLVENT MIXTURES.

BELLCOMB TECHNOLOGIES (Continued) **1001232677**

Waste code: F005
Waste name: THE FOLLOWING SPENT NON-HALOGENATED SOLVENTS: TOLUENE, METHYL ETHYL KETONE, CARBON DISULFIDE, ISOBUTANOL, PYRIDINE, BENZENE, 2-ETHOXYETHANOL, AND 2-NITROPROPANE; ALL SPENT SOLVENT MIXTURES/BLENDS CONTAINING, BEFORE USE, A TOTAL OF TEN PERCENT OR MORE (BY VOLUME) OF ONE OR MORE OF THE ABOVE NON-HALOGENATED SOLVENTS OR THOSE SOLVENTS LISTED IN F001, F002, OR F004; AND STILL BOTTOMS FROM THE RECOVERY OF THESE SPENT SOLVENTS AND SPENT SOLVENT MIXTURES.

Waste code: D001
Waste name: IGNITABLE HAZARDOUS WASTES ARE THOSE WASTES WHICH HAVE A FLASHPOINT OF LESS THAN 140 DEGREES FAHRENHEIT AS DETERMINED BY A PENSKY-MARTENS CLOSED CUP FLASH POINT TESTER. ANOTHER METHOD OF DETERMINING THE FLASH POINT OF A WASTE IS TO REVIEW THE MATERIAL SAFETY DATA SHEET, WHICH CAN BE OBTAINED FROM THE MANUFACTURER OR DISTRIBUTOR OF THE MATERIAL. LACQUER THINNER IS AN EXAMPLE OF A COMMONLY USED SOLVENT WHICH WOULD BE CONSIDERED AS IGNITABLE HAZARDOUS WASTE.

Waste code: F003
Waste name: THE FOLLOWING SPENT NON-HALOGENATED SOLVENTS: XYLENE, ACETONE, ETHYL ACETATE, ETHYL BENZENE, ETHYL ETHER, METHYL ISOBUTYL KETONE, N-BUTYL ALCOHOL, CYCLOHEXANONE, AND METHANOL; ALL SPENT SOLVENT MIXTURES/BLENDS CONTAINING, BEFORE USE, ONLY THE ABOVE SPENT NON-HALOGENATED SOLVENTS; AND ALL SPENT SOLVENT MIXTURES/BLENDS CONTAINING, BEFORE USE, ONE OR MORE OF THE ABOVE NON-HALOGENATED SOLVENTS, AND, A TOTAL OF TEN PERCENT OR MORE (BY VOLUME) OF ONE OR MORE OF THOSE SOLVENTS LISTED IN F001, F002, F004, AND F005, AND STILL BOTTOMS FROM THE RECOVERY OF THESE SPENT SOLVENTS AND SPENT SOLVENT MIXTURES.

Waste code: F005
Waste name: THE FOLLOWING SPENT NON-HALOGENATED SOLVENTS: TOLUENE, METHYL ETHYL KETONE, CARBON DISULFIDE, ISOBUTANOL, PYRIDINE, BENZENE, 2-ETHOXYETHANOL, AND 2-NITROPROPANE; ALL SPENT SOLVENT MIXTURES/BLENDS CONTAINING, BEFORE USE, A TOTAL OF TEN PERCENT OR MORE (BY VOLUME) OF ONE OR MORE OF THE ABOVE NON-HALOGENATED SOLVENTS OR THOSE SOLVENTS LISTED IN F001, F002, OR F004; AND STILL BOTTOMS FROM THE RECOVERY OF THESE SPENT SOLVENTS AND SPENT SOLVENT MIXTURES.

Violation Status: No violations found

BK376 **TRANS-CITY INVESTMENTS** **VIC** **S106114357**
NNW **70-22ND AVENUE** **INST CONTROL** **N/A**
1/4-1/2 **MINNEAPOLIS, MN 55411** **SRS**
0.487 mi.
2573 ft. **Site 11 of 11 in cluster BK**

Relative:
Higher

Actual:
824 ft.

MN Voluntary Investigation Cleanup Program:
Facility ID: VP18410
Facility Type: Other
Facility Address 2: Not reported
Core Program Interest Id: 337349
Link Id: 6089
Active: False
Pay Complete: False
MPCA Region: Metro
Size Acres: 2.1
HRS Score: Not reported
Enforcement Lead Agency: MPCA

TRANS-CITY INVESTMENTS (Continued) **S106114357**

Federal Defferal Plot:	False
Emergency:	False
Site Classification:	False
RD/RA:	False
RL/FS:	False
Fund financed:	False
Npl:	False
Plp:	False
District:	Metro
Program Reffered from:	Not reported
Program Interest:	VIC
Physical Location:	North side of 22nd Avenue, approx half block west of Mississippi River
Natural Source damage:	False
Clean up Cost:	Not reported
Indian Reservation:	False
Reservation Name:	Not reported
MPCA Owned Wells at site:	False
Created By:	Pjensen
Date Created:	11/26/2003
Date Last Updated:	8/16/2007
Federal Facility:	False
Primary Funding Source:	Not reported
EPA Id:	Not reported
MPCA Id:	Not reported
Alpha Sort:	Not reported
Legal Distt:	58B
Congressional Dist:	Not reported
Scale Of Map Used Pls Loc Data:	Not reported
Township:	Not reported
Range:	Not reported
Range East West:	Not reported
Section:	Not reported
Pls Qtr Section (160 Acres):	Not reported
Pls Qtr Qtr Section (40 Acres):	Not reported
Pls Qtr-Qtr-Qtr Section (10 Acres):	Not reported
Pls Qtr-Qtr-Qtr-Qtr Section (2.5 Acres):	Not reported
Quad:	Not reported
NAD Number:	83
Desc Of UTM Coord Pt:	Not reported
UTM Coord Pt Data Source:	Not reported
Org Providing The UTM Coord Point Data:	Not reported
Method For Loc Public Land Survey:	Not reported
Method Of Utm Coord Pt Data Collection:	Not reported
Date Of Utm Coord Pt Data Collection:	Not reported
COL Date Qual:	Not reported
Map Scale:	Not reported
Verification Method:	Not reported
horizref:	Not reported
Utm Source:	U
Utm Method:	M1
Utm Scale:	A
Utm Accuracy:	U
Utm East:	478097.09
Utm North:	4983209
Utm Zone:	15
Basin Code:	Not reported
Major Watershed:	Not reported

TRANS-CITY INVESTMENTS (Continued) **S106114357**

Major Watershed: Not reported
Method For Loc Public Land Survey: Not reported
Scale Of Map Used Pls Loc Data: Not reported
Township 2: Not reported
Range 2: Not reported
Range East West: Not reported
Section 2: Not reported
Pls Qtr Section (160 Acres) 2: Not reported
Pls Qtr Qtr Section (40 Acres)2: Not reported
Pls Qtr Qtr Qtr Section (10 Acres)2: Not reported
Pls Qtr Qtr Qtr Qtr Section (2.5 Acres) 2: Not reported
Quad 2: Not reported
File Location: Staff Member's Desk
GIS Application GIS: False
Notes: Past uses include railroad yard, foundry, and manufacture of lightweight composite structural materials. File archived
Contact Type: Staff TA (Technical Analyst)
Company Name: MPCA
Contact Address: 520 Lafayette Road North
Contact Address 2: Not reported
Contact City,St,Zip: St. Paul, MN 551554194
Contact Province: Not reported
Contact Country: Not reported
Contact Postal code: Not reported
Contact Phone: 6512978279
Contact Phone Ext: Not reported
Contact Fax: 6512969707
Contact E-mail: mike.connolly@pca.state.mn.us
Contact Cell Phone: Not reported
Contact Information Last Updated: 10/20/2005
Misc Contact Info: Not reported
Receive Invoice: F
Staff Id Num: 3219

Contact Type: Voluntary Party
Company Name: Trans-City Investments
Contact Address: 2284 W. 7th Street
Contact Address 2: Not reported
Contact City,St,Zip: St. Paul, MN 55116
Contact Province: Not reported
Contact Country: Not reported
Contact Postal code: Not reported
Contact Phone: 6516991393
Contact Phone Ext: Not reported
Contact Fax: 6516990322
Contact E-mail: Not reported
Contact Cell Phone: Not reported
Contact Information Last Updated: 12/1/2003
Misc Contact Info: Not reported
Receive Invoice: T
Staff Id Num: Not reported

Contact Type: Former Staff TA
Company Name: MPCA
Contact Address: 520 Lafayette Road North
Contact Address 2: Not reported
Contact City,St,Zip: St. Paul, MN 551554194

TRANS-CITY INVESTMENTS (Continued) **S106114357**

Contact Province: Not reported
Contact Country: Not reported
Contact Postal code: Not reported
Contact Phone: 6512978330
Contact Phone Ext: Not reported
Contact Fax: 6512969707
Contact E-mail: Karlenee.French-Raschig@pca.state.mn.us
Contact Cell Phone: Not reported
Contact Information Last Updated: 6/7/2004
Misc Contact Info: Not reported
Receive Invoice: F
Staff Id Num: 6743

Contact Type: Staff PL/PM (Project Leader/Project Manager)s
Company Name: MPCA
Contact Address: 520 Lafayette Road North
Contact Address 2: Not reported
Contact City,St,Zip: St. Paul, MN 551554194
Contact Province: Not reported
Contact Country: Not reported
Contact Postal code: Not reported
Contact Phone: 6512967744
Contact Phone Ext: Not reported
Contact Fax: Not reported
Contact E-mail: Not reported
Contact Cell Phone: Not reported
Contact Information Last Updated: 12/1/2003
Misc Contact Info: Not reported
Receive Invoice: F
Staff Id Num: 3289

Contact Type: Former Staff TA
Company Name: MPCA
Contact Address: 520 Lafayette Road North
Contact Address 2: Not reported
Contact City,St,Zip: St. Paul, MN 551554194
Contact Province: Not reported
Contact Country: Not reported
Contact Postal code: Not reported
Contact Phone: 6512968947
Contact Phone Ext: Not reported
Contact Fax: 6512969707
Contact E-mail: amy.hadiaris@pca.state.mn.us
Contact Cell Phone: Not reported
Contact Information Last Updated: 2/5/2004
Misc Contact Info: Not reported
Receive Invoice: F
Staff Id Num: 222

Contact Type: Consultant
Company Name: Pinnacle Engineering
Contact Address: 101 Broadway St. West
Contact Address 2: Suite 100
Contact City,St,Zip: Minneapolis, MN 55369
Contact Province: Not reported
Contact Country: Not reported
Contact Postal code: Not reported

TRANS-CITY INVESTMENTS (Continued) **S106114357**

Contact Phone: 7633154501
Contact Phone Ext: Not reported
Contact Fax: 7633154507
Contact E-mail: mhultgren@pineng.com
Contact Cell Phone: Not reported
Contact Information Last Updated: 12/1/2003
Misc Contact Info: Not reported
Receive Invoice: F
Staff Id Num: Not reported

Contaminant Id: 00-00-0
Contaminated Media: Ground Water
Req Cleanup Concluded: Not reported
Cleanup Lvl Measure Units: Not reported
Basis For Req Cleanup Lvl: Not reported
Max Residual Contamination: Not reported
Date Info Last Updated: 7/21/2006

Contaminant Id: Lead
Contaminated Media: Soil
Req Cleanup Concluded: Not reported
Cleanup Lvl Measure Units: mg/Kg
Basis For Req Cleanup Lvl: Not reported
Max Residual Contamination: 600
Date Info Last Updated: 7/21/2006

Contaminant Id: Vinyl chloride; (chloroethene
Contaminated Media: Ground Water
Req Cleanup Concluded: Not reported
Cleanup Lvl Measure Units: ug/L
Basis For Req Cleanup Lvl: Not reported
Max Residual Contamination: 97
Date Info Last Updated: 7/21/2006

Contaminant Id: Selenium
Contaminated Media: Soil
Req Cleanup Concluded: Not reported
Cleanup Lvl Measure Units: mg/Kg
Basis For Req Cleanup Lvl: Not reported
Max Residual Contamination: 5.8000002
Date Info Last Updated: 7/21/2006

Contaminant Id: 1,2,4-Trimethylbenzene; (1,3,4-Trimethylbenzene
Contaminated Media: Soil
Req Cleanup Concluded: Not reported
Cleanup Lvl Measure Units: mg/Kg
Basis For Req Cleanup Lvl: Not reported
Max Residual Contamination: 29
Date Info Last Updated: 7/21/2006

Contaminant Id: Naphthalene
Contaminated Media: Soil
Req Cleanup Concluded: Not reported
Cleanup Lvl Measure Units: mg/Kg
Basis For Req Cleanup Lvl: Not reported
Max Residual Contamination: 25
Date Info Last Updated: 7/21/2006

TRANS-CITY INVESTMENTS (Continued) **S106114357**

Contaminant Id:	Naphthalene
Contaminated Media:	Ground Water
Req Cleanup Concluded:	Not reported
Cleanup Lvl Measure Units:	ug/L
Basis For Req Cleanup Lvl:	Not reported
Max Residual Contamination:	530
Date Info Last Updated:	7/21/2006

Contaminant Id:	Arsenic
Contaminated Media:	Soil
Req Cleanup Concluded:	Not reported
Cleanup Lvl Measure Units:	mg/Kg
Basis For Req Cleanup Lvl:	Not reported
Max Residual Contamination:	100
Date Info Last Updated:	7/21/2006

Contaminant Id:	Benzene
Contaminated Media:	Ground Water
Req Cleanup Concluded:	Not reported
Cleanup Lvl Measure Units:	ug/L
Basis For Req Cleanup Lvl:	Not reported
Max Residual Contamination:	13
Date Info Last Updated:	7/21/2006

Contaminant Id:	Acetone
Contaminated Media:	Soil
Req Cleanup Concluded:	Not reported
Cleanup Lvl Measure Units:	mg/Kg
Basis For Req Cleanup Lvl:	Not reported
Max Residual Contamination:	0.74000001
Date Info Last Updated:	7/21/2006

Contaminant Id:	1,3,5-Trimethylbenzene; (Mesitylene
Contaminated Media:	Soil
Req Cleanup Concluded:	Not reported
Cleanup Lvl Measure Units:	mg/Kg
Basis For Req Cleanup Lvl:	Not reported
Max Residual Contamination:	5.5
Date Info Last Updated:	7/21/2006

Facid:	VP18410
Event:	211
Additional Information:	requests submittal of work plan
Start Date:	Not reported
End Date:	1/8/2004
Planned Start Date:	Not reported
Planned End Date:	Not reported
Date Info Last Updated:	3/3/2004
Record Number:	18245

Facid:	VP18410
Event:	214
Additional Information:	Draft affidavit due in September 2004
Start Date:	8/20/2004
End Date:	Not reported
Planned Start Date:	Not reported
Planned End Date:	Not reported

TRANS-CITY INVESTMENTS (Continued) **S106114357**

Date Info Last Updated: 6/23/2004
Record Number: 18782

Facid: VP18410
Event: 214
Additional Information: requested in retro NAD for past actions
Start Date: Not reported
End Date: Not reported
Planned Start Date: Not reported
Planned End Date: Not reported
Date Info Last Updated: 12/22/2005
Record Number: 24618

Facid: VP18410
Event: VIC Program Participation Dates (Start/End)
Additional Information: None Entered
Start Date: 11/26/2003
End Date: 7/14/2004
Planned Start Date: Not reported
Planned End Date: Not reported
Date Info Last Updated: 12/1/2003
Record Number: 17676

Facid: VP18410
Event: Retroactive No Association Determination Issued
Additional Information: None Entered
Start Date: Not reported
End Date: 6/23/2004
Planned Start Date: Not reported
Planned End Date: Not reported
Date Info Last Updated: 3/24/2005
Record Number: 23233

Facid: VP18410
Event: Retroactive No Association Determination Issued
Additional Information: for TCE, PAHs, As, Se, Pb in soil; cisDCE, TCE, VC, PAHs, As in ground water
Start Date: Not reported
End Date: 7/14/2004
Planned Start Date: Not reported
Planned End Date: Not reported
Date Info Last Updated: 6/23/2004
Record Number: 18781

Facid: VP18410
Event: Phase I Investigation
Additional Information: by Pinnacle, for Trans-City Investments
Start Date: Not reported
End Date: 11/14/2003
Planned Start Date: Not reported
Planned End Date: Not reported
Date Info Last Updated: 3/3/2004
Record Number: 18243

Facid: VP18410
Event: Phase II Investigation
Additional Information: 5 borings, for soil and ground water samples

TRANS-CITY INVESTMENTS (Continued) **S106114357**

Start Date:	Not reported
End Date:	8/18/2003
Planned Start Date:	Not reported
Planned End Date:	Not reported
Date Info Last Updated:	3/3/2004
Record Number:	18244

Facid:	VP18410
GW Recepts Prot by Rem Actn:	Not reported
Ecological receptors present:	False
Type of ecological receptors:	Not reported
Acres of contaminated soil:	Not reported
Volume of contaminated soil:	Not reported
Acres of surface water impacted:	Not reported
Acres of wetland impacted:	Not reported
Acres of sediment impacted:	Not reported
GW Plume Area Acres:	Not reported
Cleanup Conducted:	False
Acres of Contam Soil remediate:	Not reported
Volume of Soil Cleaned:	Not reported
# Municipal wells contamd:	Not reported
# Dom wells contam:	Not reported
# People Impct SW intake contam:	Not reported
# Drums Revolved from site:	Not reported
Yr Soil Remediated:	Not reported
Acres of Soil w/ Restrict Access:	Not reported
Yr IC remedy complete:	Not reported
Yr GW remedy completed:	Not reported
Year GWIC completed:	Not reported
Acres of wetland of sediment remediated:	Not reported
Public financing:	False
Assurance help:	True
Land use Classfn At Site:	Not reported
Land use Vicinity Of Site:	Not reported
Deed notif Present On Site:	True
Restrictive Covenant Present:	False
Restrictions:	Affidavit due in September 2004 07/14/04 Draft Affidavit requested as a condition of the retro N AD for past actions
GW Pump and Treat Used at site:	False
Quaternary Perched:	False
Quaternary Water Table:	False
Quaternary Confined:	False
Cretaceous:	False
Plattville:	False
St. peter:	False
Prairie Duchien:	False
Jordan:	False
Ironton/Galesville:	False
Mt Simon Hinckley:	False
Precambrian Undefferentiated:	False
Other/Unknown Aquifier:	False
Date Info Last Updated:	12/22/2005
Inst Control Info Updated:	12/22/2005
Inst Control Filed Location:	Not reported
SW Classification (Primary):	Not reported
SW Classification (Secondary):	Not reported

TRANS-CITY INVESTMENTS (Continued) **S106114357**

Miscellaneous: Not reported
SW Comments: Not reported

Facility ID:	VP18411
Facility Type:	Other
Facility Address 2:	Not reported
Core Program Interest Id:	55132242
Link Id:	6089
Active:	False
Pay Complete:	False
MPCA Region:	Metro
Size Acres:	2.06
HRS Score:	Not reported
Enforcement Lead Agency:	MPCA
Federal Defferal Plot:	False
Emergency:	False
Site Classification:	False
RD/RA:	False
RL/FS:	False
Fund financed:	False
Npl:	False
Plp:	False
District:	Metro
Program Reffered from:	Not reported
Program Interest:	VIC
Physical Location:	North side of 22nd Avenue, approx half block west of Mississippi River
Natural Source damage:	False
Clean up Cost:	Not reported
Indian Reservation:	False
Reservation Name:	Not reported
MPCA Owned Wells at site:	False
Created By:	Pjensen
Date Created:	9/23/2004
Date Last Updated:	8/16/2007
Federal Facility:	False
Primary Funding Source:	Not reported
EPA Id:	Not reported
MPCA Id:	Not reported
Alpha Sort:	Not reported
Legal Distt:	58B
Congressional Dist:	Not reported
Scale Of Map Used Pls Loc Data:	Not reported
Township:	Not reported
Range:	Not reported
Range East West:	Not reported
Section:	Not reported
Pls Qtr Section (160 Acres):	Not reported
Pls Qtr Qtr Section (40 Acres):	Not reported
Pls Qtr-Qtr-Qtr Section (10 Acres):	Not reported
Pls Qtr-Qtr-Qtr-Qtr Section (2.5 Acres):	Not reported
Quad:	Not reported
NAD Number:	83
Desc Of UTM Coord Pt:	Not reported
UTM Coord Pt Data Source:	Not reported
Org Providing The UTM Coord Point Data:	Not reported
Method For Loc Public Land Survey:	Not reported

TRANS-CITY INVESTMENTS (Continued) **S106114357**

Method Of Utm Coord Pt Data Collection:	Not reported
Date Of Utm Coord Pt Data Collection:	Not reported
COL Date Qual:	Not reported
Map Scale:	Not reported
Verification Method:	Not reported
horizref:	Not reported
Utm Source:	U
Utm Method:	M1
Utm Scale:	A
Utm Accuracy:	U
Utm East:	478097.09
Utm North:	4983209
Utm Zone:	15
Basin Code:	Not reported
Major Watershed:	Not reported
Major Watershed:	Not reported
Method For Loc Public Land Survey:	Not reported
Scale Of Map Used Pls Loc Data:	Not reported
Township 2:	Not reported
Range 2:	Not reported
Range East West:	Not reported
Section 2:	Not reported
Pls Qtr Section (160 Acres) 2:	Not reported
Pls Qtr Qtr Section (40 Acres)2:	Not reported
Pls Qtr Qtr Qtr Section (10 Acres)2:	Not reported
Pls Qtr Qtr Qtr Qtr Section (2.5 Acres) 2:	Not reported
Quad 2:	Not reported
File Location:	Staff Member's Desk
GIS Application GIS:	False
Notes:	Past uses include railroad yard, foundry, and manufacture of lightweight composite structural materials. File archived
Contact Type:	Staff TA (Technical Analyst)
Company Name:	MPCA
Contact Address:	520 Lafayette Road North
Contact Address 2:	Not reported
Contact City,St,Zip:	St. Paul, MN 551554194
Contact Province:	Not reported
Contact Country:	Not reported
Contact Postal code:	Not reported
Contact Phone:	6512978279
Contact Phone Ext:	Not reported
Contact Fax:	6512969707
Contact E-mail:	mike.connolly@pca.state.mn.us
Contact Cell Phone:	Not reported
Contact Information Last Updated:	10/20/2005
Misc Contact Info:	Not reported
Receive Invoice:	F
Staff Id Num:	3219

Contact Type:	Consultant
Company Name:	Peer Engineering, Inc.
Contact Address:	4801 West 81st Street
Contact Address 2:	Suite 118
Contact City,St,Zip:	Bloomington, MN 55437
Contact Province:	Not reported
Contact Country:	Not reported
Contact Postal code:	Not reported

TRANS-CITY INVESTMENTS (Continued) **S106114357**

Contact Phone: 9528313341
Contact Phone Ext: Not reported
Contact Fax: 9528314552
Contact E-mail: jellerd@peerengineering.com
Contact Cell Phone: Not reported
Contact Information Last Updated: 9/27/2004
Misc Contact Info: Not reported
Receive Invoice: F
Staff Id Num: Not reported

Contact Type: Staff PL/PM (Project Leader/Project Manager)s
Company Name: MPCA
Contact Address: 520 Lafayette Road North
Contact Address 2: Not reported
Contact City,St,Zip: St. Paul, MN 551554194
Contact Province: Not reported
Contact Country: Not reported
Contact Postal code: Not reported
Contact Phone: 6512967744
Contact Phone Ext: Not reported
Contact Fax: Not reported
Contact E-mail: Not reported
Contact Cell Phone: Not reported
Contact Information Last Updated: 12/1/2003
Misc Contact Info: Not reported
Receive Invoice: F
Staff Id Num: 3289

Contact Type: Owner
Company Name: Trans-City Investments
Contact Address: 2284 W. 7th Street
Contact Address 2: Not reported
Contact City,St,Zip: St. Paul, MN 55116
Contact Province: Not reported
Contact Country: Not reported
Contact Postal code: Not reported
Contact Phone: 6516991393
Contact Phone Ext: Not reported
Contact Fax: Not reported
Contact E-mail: Not reported
Contact Cell Phone: Not reported
Contact Information Last Updated: 12/1/2003
Misc Contact Info: Not reported
Receive Invoice: F
Staff Id Num: Not reported

Contact Type: Former Staff TA
Company Name: MPCA
Contact Address: 520 Lafayette Road North
Contact Address 2: Not reported
Contact City,St,Zip: St. Paul, MN 551554194
Contact Province: Not reported
Contact Country: Not reported
Contact Postal code: Not reported
Contact Phone: 6512978330
Contact Phone Ext: Not reported
Contact Fax: Not reported

TRANS-CITY INVESTMENTS (Continued) **S106114357**

Contact E-mail: Karlenee.French-Raschig@pca.state.mn.us
Contact Cell Phone: Not reported
Contact Information Last Updated: 6/7/2004
Misc Contact Info: Not reported
Receive Invoice: F
Staff Id Num: 6743

Contact Type: Voluntary Party
Company Name: JADT Development, LLC
Contact Address: 4175 W. Broadway Ave.
Contact Address 2: Not reported
Contact City,St,Zip: Minneapolis, MN 55422
Contact Province: Not reported
Contact Country: Not reported
Contact Postal code: Not reported
Contact Phone: 7635920911
Contact Phone Ext: Not reported
Contact Fax: 7635920917
Contact E-mail: Not reported
Contact Cell Phone: Not reported
Contact Information Last Updated: 9/27/2004
Misc Contact Info: Not reported
Receive Invoice: T
Staff Id Num: Not reported

Contaminant Id: Arsenic
Contaminated Media: Ground Water
Req Cleanup Concluded: Not reported
Cleanup Lvl Measure Units: Not reported
Basis For Req Cleanup Lvl: Not reported
Max Residual Contamination: Not reported
Date Info Last Updated: 1/11/2005

Contaminant Id: Total Carcinogenic PAHs
Contaminated Media: Soil
Req Cleanup Concluded: Not reported
Cleanup Lvl Measure Units: Not reported
Basis For Req Cleanup Lvl: Not reported
Max Residual Contamination: Not reported
Date Info Last Updated: 1/11/2005

Contaminant Id: Vinyl chloride; (chloroethene
Contaminated Media: Ground Water
Req Cleanup Concluded: Not reported
Cleanup Lvl Measure Units: Not reported
Basis For Req Cleanup Lvl: Not reported
Max Residual Contamination: Not reported
Date Info Last Updated: 1/11/2005

Contaminant Id: 00-00-0
Contaminated Media: Ground Water
Req Cleanup Concluded: Not reported
Cleanup Lvl Measure Units: Not reported
Basis For Req Cleanup Lvl: Not reported
Max Residual Contamination: Not reported
Date Info Last Updated: 1/11/2005

TRANS-CITY INVESTMENTS (Continued) **S106114357**

Contaminant Id:	Selenium
Contaminated Media:	Soil
Req Cleanup Concluded:	Not reported
Cleanup Lvl Measure Units:	Not reported
Basis For Req Cleanup Lvl:	Not reported
Max Residual Contamination:	Not reported
Date Info Last Updated:	1/11/2005

Contaminant Id:	Arsenic
Contaminated Media:	Soil
Req Cleanup Concluded:	Not reported
Cleanup Lvl Measure Units:	Not reported
Basis For Req Cleanup Lvl:	Not reported
Max Residual Contamination:	Not reported
Date Info Last Updated:	1/11/2005

Contaminant Id:	Lead
Contaminated Media:	Soil
Req Cleanup Concluded:	Not reported
Cleanup Lvl Measure Units:	Not reported
Basis For Req Cleanup Lvl:	Not reported
Max Residual Contamination:	Not reported
Date Info Last Updated:	1/11/2005

Contaminant Id:	Trichloroethylene; (TCE
Contaminated Media:	Ground Water
Req Cleanup Concluded:	Not reported
Cleanup Lvl Measure Units:	Not reported
Basis For Req Cleanup Lvl:	Not reported
Max Residual Contamination:	Not reported
Date Info Last Updated:	1/11/2005

Contaminant Id:	Total Carcinogenic PAHs
Contaminated Media:	Ground Water
Req Cleanup Concluded:	Not reported
Cleanup Lvl Measure Units:	Not reported
Basis For Req Cleanup Lvl:	Not reported
Max Residual Contamination:	Not reported
Date Info Last Updated:	1/11/2005

Contaminant Id:	Trichloroethylene; (TCE
Contaminated Media:	Soil
Req Cleanup Concluded:	Not reported
Cleanup Lvl Measure Units:	Not reported
Basis For Req Cleanup Lvl:	Not reported
Max Residual Contamination:	Not reported
Date Info Last Updated:	1/11/2005

Contaminant Id:	1,2-Dichloroethylene (cis-
Contaminated Media:	Ground Water
Req Cleanup Concluded:	Not reported
Cleanup Lvl Measure Units:	Not reported
Basis For Req Cleanup Lvl:	Not reported
Max Residual Contamination:	Not reported
Date Info Last Updated:	1/11/2005

Facid: VP18411

TRANS-CITY INVESTMENTS (Continued) **S106114357**

Event:	156
Additional Information:	approval letter for the Contingency Plan
Start Date:	Not reported
End Date:	8/8/2005
Planned Start Date:	Not reported
Planned End Date:	Not reported
Date Info Last Updated:	8/2/2005
Record Number:	23884

Facid:	VP18411
Event:	156
Additional Information:	with modifications
Start Date:	Not reported
End Date:	11/1/2004
Planned Start Date:	Not reported
Planned End Date:	Not reported
Date Info Last Updated:	11/4/2004
Record Number:	22490

Facid:	VP18411
Event:	VIC Program Participation Dates (Start/End)
Additional Information:	None Entered
Start Date:	9/23/2004
End Date:	6/28/2006
Planned Start Date:	Not reported
Planned End Date:	Not reported
Date Info Last Updated:	9/27/2004
Record Number:	22315

Facid:	VP18411
Event:	No Association Determination Issued
Additional Information:	for purchase and demolition with CCP as a condition
Start Date:	Not reported
End Date:	1/10/2005
Planned Start Date:	Not reported
Planned End Date:	Not reported
Date Info Last Updated:	1/11/2005
Record Number:	22907

Facid:	VP18411
GW Recepts Prot by Rem Actn:	Not reported
Ecological receptors present:	False
Type of ecological receptors:	Not reported
Acres of contaminated soil:	Not reported
Volume of contaminated soil:	Not reported
Acres of surface water impacted:	Not reported
Acres of wetland impacted:	Not reported
Acres of sediment impacted:	Not reported
GW Plume Area Acres:	Not reported
Cleanup Conducted:	False
Acres of Contam Soil remediate:	Not reported
Volume of Soil Cleaned:	Not reported
# Municipal wells contamd:	Not reported
# Dom wells contam:	Not reported
# People Impct SW intake contam:	Not reported
# Drums Revolved from site:	Not reported
Yr Soil Remediated:	Not reported

TRANS-CITY INVESTMENTS (Continued) **S106114357**

Acres of Soil w/ Restrict Access:	Not reported
Yr IC remedy complete:	Not reported
Yr GW remedy completed:	Not reported
Year GWIC completed:	Not reported
Acres of wetland of sediment remediated:	Not reported
Public financing:	False
Assurance help:	True
Land use Classfn At Site:	Industrial
Land use Vicinity Of Site:	Industrial
Deed notif Present On Site:	False
Restrictive Covenant Present:	False
Restrictions: Not reported	
GW Pump and Treat Used at site:	False
Quaternary Perched:	False
Quaternary Water Table:	False
Quaternary Confined:	False
Cretaceous:	False
Plattville:	False
St. peter:	False
Prairie Duchien:	False
Jordan:	False
Ironton/Galesville:	False
Mt Simon Hinckley:	False
Precambrian Undefferentiated:	False
Other/Unknown Aquifier:	False
Date Info Last Updated:	10/18/2005
Inst Control Info Updated:	8/2/2005
Inst Control Filed Location:	Not reported
SW Classification (Primary):	Not reported
SW Classification (Secondary):	Not reported
Miscellaneous: Not reported	
SW Comments:	Not reported

MN INSTITUTIONAL CONTROL:

Facility ID:	VP18410
SEC Address:	Not reported
Core Program Interest Id:	337349
Link Id:	6089
Facility Type:	Other
Active:	False
Pay Complete:	False
MPCA Region:	Metro
Size Acres:	2.1
HRS Score:	Not reported
Enforcement Lead Agency:	MPCA
Federal Defferal Plot:	False
Emergency:	False
Site Classification:	False
RD/RA:	False
RL/FS:	False
Fund financed:	False
Npl:	False
Plp:	False
District:	Metro
Program Reffered from:	Not reported
Program Interest:	VIC

TRANS-CITY INVESTMENTS (Continued) **S106114357**

Physical Location:	North side of 22nd Avenue, approx half block west of Mississippi River
Natural Source damage:	False
Clean up Cost:	Not reported
Indian Reservation:	False
Reserve Name:	Not reported
MPCA Owned Wells at site:	False
Created By:	Pjensen
Date Created:	11/26/2003
Date Last Updated:	8/16/2007
Federal Facility:	False
Primary Funding Source:	Not reported
EPA Id:	Not reported
MPCA Id:	Not reported
Alpha Sort:	Not reported
Legal Distt:	58B
Congressional Distt:	Not reported
Public Land Survey Method:	Not reported
Map Scale For PLS Locational Data:	Not reported
Township 2:	Not reported
Range:	Not reported
PLS Township Suffix:	Not reported
section:	Not reported
PLS Qtr Section (160 Acres):	Not reported
PLS Qtr-Qtr Section (40 Acres):	Not reported
Pls Qtr-Qtr-Qtr Section (10 Acres):	Not reported
Pls Qtr-Qtr-Qtr-Qtr Secion (2.5 Acres):	Not reported
Quad:	Not reported
NAD Number:	83
Desc Of UTM Coord Pt:	Not reported
UTM Coord Pt Data Source:	Not reported
Org Providing UTM Coord Point Data:	Not reported
mpcapgmac:	Not reported
Utm Coord Pt Data Collection Method:	Not reported
Date Of Utm Coord Pt Data Collection:	Not reported
COL Date Qual:	Not reported
Map Scale:	Not reported
verifmeth:	Not reported
horizref:	Not reported
Utm Source:	U
Utm Method:	M1
Utm Scale:	A
Utm Accuracy:	U
Utm East:	478097.09
Utm North:	4983209
Utm Zone:	15
Basin Code:	Not reported
Major Watershed:	Not reported
Minor Watershed:	Not reported
Public Land Survey Method 2:	Not reported
Map Scale For PLS Locational Data 2:	Not reported
Township 2:	Not reported
Range 2:	Not reported
PLS Township Suffix 2:	Not reported
Section 2:	Not reported
PLS Qtr Section (160 Acres) 2:	Not reported
PLS Qtr-Qtr Section (40 Acres) 2:	Not reported
PLS Qtr-Qtr Section (10 Acres) 2:	Not reported

TRANS-CITY INVESTMENTS (Continued) **S106114357**

PLS Qtr-Qtr Section (2.5 Acres) 2: Not reported
Quad 2: Not reported
File Location: Staff Member's Desk
VIC Application GIS: False
Notes: Past uses include railroad yard, foundry, and manufacture of lightweight composite structural materials. File archived
Contact Type: Staff TA (Technical Analyst)
Company Name: MPCA
Contact Address: 520 Lafayette Road North
Contact Address 2: Not reported
Contact City,St,Zip: St. Paul, MN 551554194
Contact Province: Not reported
Contact Country: Not reported
Contact Postal code: Not reported
Contact Phone: 6512978279
Contact Phone Ext: Not reported
Contact Fax: 6512969707
Contact E-mail: mike.connolly@pca.state.mn.us
Contact Cell Phone: Not reported
Contact Information Last Updated: 10/20/2005
Misc Contact Info: Not reported
Receive Invoice: F
Staff Id Num: 3219

Contact Type: Voluntary Party
Company Name: Trans-City Investments
Contact Address: 2284 W. 7th Street
Contact Address 2: Not reported
Contact City,St,Zip: St. Paul, MN 55116
Contact Province: Not reported
Contact Country: Not reported
Contact Postal code: Not reported
Contact Phone: 6516991393
Contact Phone Ext: Not reported
Contact Fax: 6516990322
Contact E-mail: Not reported
Contact Cell Phone: Not reported
Contact Information Last Updated: 12/1/2003
Misc Contact Info: Not reported
Receive Invoice: T
Staff Id Num: Not reported

Contact Type: Former Staff TA
Company Name: MPCA
Contact Address: 520 Lafayette Road North
Contact Address 2: Not reported
Contact City,St,Zip: St. Paul, MN 551554194
Contact Province: Not reported
Contact Country: Not reported
Contact Postal code: Not reported
Contact Phone: 6512978330
Contact Phone Ext: Not reported
Contact Fax: 6512969707
Contact E-mail: Karlenee.French-Raschig@pca.state.mn.us
Contact Cell Phone: Not reported
Contact Information Last Updated: 6/7/2004
Misc Contact Info: Not reported

TRANS-CITY INVESTMENTS (Continued) **S106114357**

Receive Invoice: F
Staff Id Num: 6743

Contact Type: Staff PL/PM (Project Leader/Project Manager)s
Company Name: MPCA
Contact Address: 520 Lafayette Road North
Contact Address 2: Not reported
Contact City,St,Zip: St. Paul, MN 551554194
Contact Province: Not reported
Contact Country: Not reported
Contact Postal code: Not reported
Contact Phone: 6512967744
Contact Phone Ext: Not reported
Contact Fax: Not reported
Contact E-mail: Not reported
Contact Cell Phone: Not reported
Contact Information Last Updated: 12/1/2003
Misc Contact Info: Not reported
Receive Invoice: F
Staff Id Num: 3289

Contact Type: Former Staff TA
Company Name: MPCA
Contact Address: 520 Lafayette Road North
Contact Address 2: Not reported
Contact City,St,Zip: St. Paul, MN 551554194
Contact Province: Not reported
Contact Country: Not reported
Contact Postal code: Not reported
Contact Phone: 6512968947
Contact Phone Ext: Not reported
Contact Fax: 6512969707
Contact E-mail: amy.hadiaris@pca.state.mn.us
Contact Cell Phone: Not reported
Contact Information Last Updated: 2/5/2004
Misc Contact Info: Not reported
Receive Invoice: F
Staff Id Num: 222

Contact Type: Consultant
Company Name: Pinnacle Engineering
Contact Address: 101 Broadway St. West
Contact Address 2: Suite 100
Contact City,St,Zip: Minneapolis, MN 55369
Contact Province: Not reported
Contact Country: Not reported
Contact Postal code: Not reported
Contact Phone: 7633154501
Contact Phone Ext: Not reported
Contact Fax: 7633154507
Contact E-mail: mhultgren@pineng.com
Contact Cell Phone: Not reported
Contact Information Last Updated: 12/1/2003
Misc Contact Info: Not reported
Receive Invoice: F
Staff Id Num: Not reported

TRANS-CITY INVESTMENTS (Continued) **S106114357**

Contaminant Id: 00-00-0
Contaminated Media: Ground Water
Req Cleanup Concluded: Not reported
Cleanup Lvl Measure Units: Not reported
Basis For Req Cleanup Lvl: Not reported
Max Residual Contamination: Not reported
Date Info Last Updated: 7/21/2006

Contaminant Id: Lead
Contaminated Media: Soil
Req Cleanup Concluded: Not reported
Cleanup Lvl Measure Units: mg/Kg
Basis For Req Cleanup Lvl: Not reported
Max Residual Contamination: 600
Date Info Last Updated: 7/21/2006

Contaminant Id: Vinyl chloride; (chloroethene
Contaminated Media: Ground Water
Req Cleanup Concluded: Not reported
Cleanup Lvl Measure Units: ug/L
Basis For Req Cleanup Lvl: Not reported
Max Residual Contamination: 97
Date Info Last Updated: 7/21/2006

Contaminant Id: Selenium
Contaminated Media: Soil
Req Cleanup Concluded: Not reported
Cleanup Lvl Measure Units: mg/Kg
Basis For Req Cleanup Lvl: Not reported
Max Residual Contamination: 5.8000002
Date Info Last Updated: 7/21/2006

Contaminant Id: 1,2,4-Trimethylbenzene; (1,3,4-Trimethylbenzene
Contaminated Media: Soil
Req Cleanup Concluded: Not reported
Cleanup Lvl Measure Units: mg/Kg
Basis For Req Cleanup Lvl: Not reported
Max Residual Contamination: 29
Date Info Last Updated: 7/21/2006

Contaminant Id: Naphthalene
Contaminated Media: Soil
Req Cleanup Concluded: Not reported
Cleanup Lvl Measure Units: mg/Kg
Basis For Req Cleanup Lvl: Not reported
Max Residual Contamination: 25
Date Info Last Updated: 7/21/2006

Contaminant Id: Naphthalene
Contaminated Media: Ground Water
Req Cleanup Concluded: Not reported
Cleanup Lvl Measure Units: ug/L
Basis For Req Cleanup Lvl: Not reported
Max Residual Contamination: 530
Date Info Last Updated: 7/21/2006

Contaminant Id: Arsenic

TRANS-CITY INVESTMENTS (Continued) **S106114357**

Contaminated Media:	Soil
Req Cleanup Concluded:	Not reported
Cleanup Lvl Measure Units:	mg/Kg
Basis For Req Cleanup Lvl:	Not reported
Max Residual Contamination:	100
Date Info Last Updated:	7/21/2006

Contaminant Id:	Benzene
Contaminated Media:	Ground Water
Req Cleanup Concluded:	Not reported
Cleanup Lvl Measure Units:	ug/L
Basis For Req Cleanup Lvl:	Not reported
Max Residual Contamination:	13
Date Info Last Updated:	7/21/2006

Contaminant Id:	Acetone
Contaminated Media:	Soil
Req Cleanup Concluded:	Not reported
Cleanup Lvl Measure Units:	mg/Kg
Basis For Req Cleanup Lvl:	Not reported
Max Residual Contamination:	0.74000001
Date Info Last Updated:	7/21/2006

Contaminant Id:	1,3,5-Trimethylbenzene; (Mesitylene
Contaminated Media:	Soil
Req Cleanup Concluded:	Not reported
Cleanup Lvl Measure Units:	mg/Kg
Basis For Req Cleanup Lvl:	Not reported
Max Residual Contamination:	5.5
Date Info Last Updated:	7/21/2006

Facid:	VP18410
Event:	211
Additional Information:	requests submittal of work plan
Start Date:	Not reported
End Date:	1/8/2004
Planned Start Date:	Not reported
Planned End Date:	Not reported
Date Info Last Updated:	3/3/2004
Record Number:	18245

Facid:	VP18410
Event:	214
Additional Information:	Draft affidavit due in September 2004
Start Date:	8/20/2004
End Date:	Not reported
Planned Start Date:	Not reported
Planned End Date:	Not reported
Date Info Last Updated:	6/23/2004
Record Number:	18782

Facid:	VP18410
Event:	214
Additional Information:	requested in retro NAD for past actions
Start Date:	Not reported
End Date:	Not reported
Planned Start Date:	Not reported

TRANS-CITY INVESTMENTS (Continued) **S106114357**

Planned End Date: Not reported
Date Info Last Updated: 12/22/2005
Record Number: 24618

Facid: VP18410
Event: VIC Program Participation Dates (Start/End)
Additional Information: None Entered
Start Date: 11/26/2003
End Date: 7/14/2004
Planned Start Date: Not reported
Planned End Date: Not reported
Date Info Last Updated: 12/1/2003
Record Number: 17676

Facid: VP18410
Event: Retroactive No Association Determination Issued
Additional Information: None Entered
Start Date: Not reported
End Date: 6/23/2004
Planned Start Date: Not reported
Planned End Date: Not reported
Date Info Last Updated: 3/24/2005
Record Number: 23233

Facid: VP18410
Event: Retroactive No Association Determination Issued
Additional Information: for TCE, PAHs, As, Se, Pb in soil; cisDCE, TCE, VC, PAHs, As in ground water
Start Date: Not reported
End Date: 7/14/2004
Planned Start Date: Not reported
Planned End Date: Not reported
Date Info Last Updated: 6/23/2004
Record Number: 18781

Facid: VP18410
Event: Phase I Investigation
Additional Information: by Pinnacle, for Trans-City Investments
Start Date: Not reported
End Date: 11/14/2003
Planned Start Date: Not reported
Planned End Date: Not reported
Date Info Last Updated: 3/3/2004
Record Number: 18243

Facid: VP18410
Event: Phase II Investigation
Additional Information: 5 borings, for soil and ground water samples
Start Date: Not reported
End Date: 8/18/2003
Planned Start Date: Not reported
Planned End Date: Not reported
Date Info Last Updated: 3/3/2004
Record Number: 18244

Facid: VP18410
GW Recepts Prot by Rem Actn: Not reported

TRANS-CITY INVESTMENTS (Continued) **S106114357**

Ecological receptors present:	False
Type of ecological receptors:	Not reported
Acres of contaminated soil:	Not reported
Volume of contaminated soil:	Not reported
Acres of surface water impacted:	Not reported
Acres of wetland impacted:	Not reported
Acres of sediment impacted:	Not reported
GW Plume Area Acres:	Not reported
Cleanup Conducted:	False
Acres of Contam Soil remediate:	Not reported
Volume of Soil Cleaned:	Not reported
# Municipal wells contamd:	Not reported
# Dom wells contam:	Not reported
# People Impct SW intake contam:	Not reported
# Drums Revolved from site:	Not reported
Yr Soil Remediated:	Not reported
Acres of Soil w/ Restrict Access:	Not reported
Yr IC remedy complete:	Not reported
Yr GW remedy completed:	Not reported
Year GWIC completed:	Not reported
Acres of wetland of sediment remediated:	Not reported
Public financing:	False
Assurance help:	True
Land use Classfn At Site:	Not reported
Land use Vicinity Of Site:	Not reported
Deed notif Present On Site:	True
Restrictive Covenant Present:	False
Restrictions:	Affidavit due in September 2004 07/14/04 Draft Affidavit requested as a condition of the retro N AD for past actions
GW Pump and Treat Used at site:	False
Quaternary Perched:	False
Quaternary Water Table:	False
Quaternary Confined:	False
Cretaceous:	False
Plattville:	False
St. peter:	False
Prairie Duchien:	False
Jordan:	False
Ironton/Galesville:	False
Mt Simon Hinckley:	False
Precambrian Undefferentiated:	False
Other/Unknown Aquifier:	False
Date Info Last Updated:	12/22/2005
Inst Control Info Updated:	12/22/2005
Inst Control Filed Location:	Not reported
SW Classification (Primary):	Not reported
SW Classification (Secondary):	Not reported
Miscellaneous:	Not reported
SW Comments:	Not reported

MN SRS:

Facility ID:	VP18410
SEC Address:	Not reported
Link Id:	6089
Facility Type:	Other

TRANS-CITY INVESTMENTS (Continued) **S106114357**

Active:	False
Pay Complete:	False
MPCA Region:	Metro
Size Acres:	2.1
HRS Score:	Not reported
Enforcement Lead Agency:	MPCA
Federal Defferal Plot:	False
Emergency:	False
Site Classification:	False
RD/RA:	False
RL/FS:	False
Fund financed:	False
Npl:	False
Plp:	False
District:	Metro
Program Referred from:	Not reported
Program Interest:	VIC
Physical Location:	North side of 22nd Avenue, approx half block west of Mississippi River
Natural Source damage:	False
Clean up Cost:	Not reported
Indian Reservation:	False
Reserve Name:	Not reported
MPCA Owned Wells at site:	False
Created By:	Pjensen
Date Created:	11/26/2003
Date Last Updated:	8/16/2007
Federal Facility:	False
Primary Funding Source:	Not reported
EPA Id:	Not reported
MPCA Id:	Not reported
Alpha Sort:	Not reported
Legal Distt:	58B
Congressional Distt:	Not reported
Public Land Survey Method:	Not reported
Map Scale For PLS Locational Data:	Not reported
Township 2:	Not reported
Range:	Not reported
PLS Township Suffix:	Not reported
section:	Not reported
PLS Qtr Section (160 Acres):	Not reported
PLS Qtr-Qtr Section (40 Acres):	Not reported
Pls Qtr-Qtr-Qtr Section (10 Acres):	Not reported
Pls Qtr-Qtr-Qtr-Qtr Secion (2.5 Acres):	Not reported
Quad:	Not reported
NAD Number:	83
Desc Of UTM Coord Pt:	Not reported
UTM Coord Pt Data Source:	Not reported
Org Providing UTM Coord Point Data:	Not reported
mpcapgmac:	Not reported
Utm Coord Pt Data Collection Method:	Not reported
Date Of Utm Coord Pt Data Collection:	Not reported
COL Date Qual:	Not reported
Map Scale:	Not reported
verifmeth:	Not reported
horizref:	Not reported
Utm Source:	U
Utm Method:	M1

TRANS-CITY INVESTMENTS (Continued) **S106114357**

Utm Scale:	A
Utm Accuracy:	U
Utm East:	478097.09
Utm North:	4983209
Utm Zone:	15
Basin Code:	Not reported
Major Watershed:	Not reported
Minor Watershed:	Not reported
Public Land Survey Method 2:	Not reported
Map Scale For PLS Locational Data 2:	Not reported
Township 2:	Not reported
Range 2:	Not reported
PLS Township Suffix 2:	Not reported
Section 2:	Not reported
PLS Qtr Section (160 Acres) 2:	Not reported
PLS Qtr-Qtr Section (40 Acres) 2:	Not reported
PLS Qtr-Qtr Section (10 Acres) 2:	Not reported
PLS Qtr-Qtr Section (2.5 Acres) 2:	Not reported
Quad 2:	Not reported
File Location:	Staff Member's Desk
VIC Application GIS:	False
Notes:	Past uses include railroad yard, foundry, and manufacture of lightweight composite structural materials. File archived
Contact Type:	Staff TA (Technical Analyst)
Company Name:	MPCA
Contact Address:	520 Lafayette Road North
Contact Address 2:	Not reported
Contact City,St,Zip:	St. Paul, MN 551554194
Contact Province:	Not reported
Contact Country:	Not reported
Contact Postal code:	Not reported
Contact Phone:	6512978279
Contact Phone Ext:	Not reported
Contact Fax:	6512969707
Contact E-mail:	mike.connolly@pca.state.mn.us
Contact Cell Phone:	Not reported
Contact Information Last Updated:	10/20/2005
Misc Contact Info:	Not reported
Receive Invoice:	F
Staff Id Num:	3219

Contact Type:	Voluntary Party
Company Name:	Trans-City Investments
Contact Address:	2284 W. 7th Street
Contact Address 2:	Not reported
Contact City,St,Zip:	St. Paul, MN 55116
Contact Province:	Not reported
Contact Country:	Not reported
Contact Postal code:	Not reported
Contact Phone:	6516991393
Contact Phone Ext:	Not reported
Contact Fax:	6516990322
Contact E-mail:	Not reported
Contact Cell Phone:	Not reported
Contact Information Last Updated:	12/1/2003
Misc Contact Info:	Not reported
Receive Invoice:	T

TRANS-CITY INVESTMENTS (Continued) **S106114357**

Staff Id Num: Not reported

Contact Type: Former Staff TA
Company Name: MPCA
Contact Address: 520 Lafayette Road North
Contact Address 2: Not reported
Contact City,St,Zip: St. Paul, MN 551554194
Contact Province: Not reported
Contact Country: Not reported
Contact Postal code: Not reported
Contact Phone: 6512978330
Contact Phone Ext: Not reported
Contact Fax: 6512969707
Contact E-mail: Karlenee.French-Raschig@pca.state.mn.us
Contact Cell Phone: Not reported
Contact Information Last Updated: 6/7/2004
Misc Contact Info: Not reported
Receive Invoice: F
Staff Id Num: 6743

Contact Type: Staff PL/PM (Project Leader/Project Manager)s
Company Name: MPCA
Contact Address: 520 Lafayette Road North
Contact Address 2: Not reported
Contact City,St,Zip: St. Paul, MN 551554194
Contact Province: Not reported
Contact Country: Not reported
Contact Postal code: Not reported
Contact Phone: 6512967744
Contact Phone Ext: Not reported
Contact Fax: Not reported
Contact E-mail: Not reported
Contact Cell Phone: Not reported
Contact Information Last Updated: 12/1/2003
Misc Contact Info: Not reported
Receive Invoice: F
Staff Id Num: 3289

Contact Type: Former Staff TA
Company Name: MPCA
Contact Address: 520 Lafayette Road North
Contact Address 2: Not reported
Contact City,St,Zip: St. Paul, MN 551554194
Contact Province: Not reported
Contact Country: Not reported
Contact Postal code: Not reported
Contact Phone: 6512968947
Contact Phone Ext: Not reported
Contact Fax: 6512969707
Contact E-mail: amy.hadiaris@pca.state.mn.us
Contact Cell Phone: Not reported
Contact Information Last Updated: 2/5/2004
Misc Contact Info: Not reported
Receive Invoice: F
Staff Id Num: 222

Contact Type: Consultant

TRANS-CITY INVESTMENTS (Continued) **S106114357**

Company Name:	Pinnacle Engineering
Contact Address:	101 Broadway St. West
Contact Address 2:	Suite 100
Contact City,St,Zip:	Minneapolis, MN 55369
Contact Province:	Not reported
Contact Country:	Not reported
Contact Postal code:	Not reported
Contact Phone:	7633154501
Contact Phone Ext:	Not reported
Contact Fax:	7633154507
Contact E-mail:	mhultgren@pineng.com
Contact Cell Phone:	Not reported
Contact Information Last Updated:	12/1/2003
Misc Contact Info:	Not reported
Receive Invoice:	F
Staff Id Num:	Not reported

Contaminant Id:	00-00-0
Contaminated Media:	Ground Water
Req Cleanup Concluded:	Not reported
Cleanup Lvl Measure Units:	Not reported
Basis For Req Cleanup Lvl:	Not reported
Max Residual Contamination:	Not reported
Date Info Last Updated:	7/21/2006

Contaminant Id:	Lead
Contaminated Media:	Soil
Req Cleanup Concluded:	Not reported
Cleanup Lvl Measure Units:	mg/Kg
Basis For Req Cleanup Lvl:	Not reported
Max Residual Contamination:	600
Date Info Last Updated:	7/21/2006

Contaminant Id:	Vinyl chloride; (chloroethene
Contaminated Media:	Ground Water
Req Cleanup Concluded:	Not reported
Cleanup Lvl Measure Units:	ug/L
Basis For Req Cleanup Lvl:	Not reported
Max Residual Contamination:	97
Date Info Last Updated:	7/21/2006

Contaminant Id:	Selenium
Contaminated Media:	Soil
Req Cleanup Concluded:	Not reported
Cleanup Lvl Measure Units:	mg/Kg
Basis For Req Cleanup Lvl:	Not reported
Max Residual Contamination:	5.8000002
Date Info Last Updated:	7/21/2006

Contaminant Id:	1,2,4-Trimethylbenzene; (1,3,4-Trimethylbenzene
Contaminated Media:	Soil
Req Cleanup Concluded:	Not reported
Cleanup Lvl Measure Units:	mg/Kg
Basis For Req Cleanup Lvl:	Not reported
Max Residual Contamination:	29
Date Info Last Updated:	7/21/2006

TRANS-CITY INVESTMENTS (Continued) **S106114357**

Contaminant Id:	Naphthalene
Contaminated Media:	Soil
Req Cleanup Concluded:	Not reported
Cleanup Lvl Measure Units:	mg/Kg
Basis For Req Cleanup Lvl:	Not reported
Max Residual Contamination:	25
Date Info Last Updated:	7/21/2006

Contaminant Id:	Naphthalene
Contaminated Media:	Ground Water
Req Cleanup Concluded:	Not reported
Cleanup Lvl Measure Units:	ug/L
Basis For Req Cleanup Lvl:	Not reported
Max Residual Contamination:	530
Date Info Last Updated:	7/21/2006

Contaminant Id:	Arsenic
Contaminated Media:	Soil
Req Cleanup Concluded:	Not reported
Cleanup Lvl Measure Units:	mg/Kg
Basis For Req Cleanup Lvl:	Not reported
Max Residual Contamination:	100
Date Info Last Updated:	7/21/2006

Contaminant Id:	Benzene
Contaminated Media:	Ground Water
Req Cleanup Concluded:	Not reported
Cleanup Lvl Measure Units:	ug/L
Basis For Req Cleanup Lvl:	Not reported
Max Residual Contamination:	13
Date Info Last Updated:	7/21/2006

Contaminant Id:	Acetone
Contaminated Media:	Soil
Req Cleanup Concluded:	Not reported
Cleanup Lvl Measure Units:	mg/Kg
Basis For Req Cleanup Lvl:	Not reported
Max Residual Contamination:	0.74000001
Date Info Last Updated:	7/21/2006

Contaminant Id:	1,3,5-Trimethylbenzene; (Mesitylene
Contaminated Media:	Soil
Req Cleanup Concluded:	Not reported
Cleanup Lvl Measure Units:	mg/Kg
Basis For Req Cleanup Lvl:	Not reported
Max Residual Contamination:	5.5
Date Info Last Updated:	7/21/2006

Facid:	VP18410
Event:	211
Additional Information:	requests submittal of work plan
Start Date:	Not reported
End Date:	1/8/2004
Planned Start Date:	Not reported
Planned End Date:	Not reported
Date Info Last Updated:	3/3/2004
Record Number:	18245

TRANS-CITY INVESTMENTS (Continued) **S106114357**

Facid: VP18410
Event: 214
Additional Information: Draft affidavit due in September 2004
Start Date: 8/20/2004
End Date: Not reported
Planned Start Date: Not reported
Planned End Date: Not reported
Date Info Last Updated: 6/23/2004
Record Number: 18782

Facid: VP18410
Event: 214
Additional Information: requested in retro NAD for past actions
Start Date: Not reported
End Date: Not reported
Planned Start Date: Not reported
Planned End Date: Not reported
Date Info Last Updated: 12/22/2005
Record Number: 24618

Facid: VP18410
Event: VIC Program Participation Dates (Start/End)
Additional Information: None Entered
Start Date: 11/26/2003
End Date: 7/14/2004
Planned Start Date: Not reported
Planned End Date: Not reported
Date Info Last Updated: 12/1/2003
Record Number: 17676

Facid: VP18410
Event: Retroactive No Association Determination Issued
Additional Information: None Entered
Start Date: Not reported
End Date: 6/23/2004
Planned Start Date: Not reported
Planned End Date: Not reported
Date Info Last Updated: 3/24/2005
Record Number: 23233

Facid: VP18410
Event: Retroactive No Association Determination Issued
Additional Information: for TCE, PAHs, As, Se, Pb in soil; cisDCE, TCE, VC, PAHs, As in ground water
Start Date: Not reported
End Date: 7/14/2004
Planned Start Date: Not reported
Planned End Date: Not reported
Date Info Last Updated: 6/23/2004
Record Number: 18781

Facid: VP18410
Event: Phase I Investigation
Additional Information: by Pinnacle, for Trans-City Investments
Start Date: Not reported
End Date: 11/14/2003
Planned Start Date: Not reported

TRANS-CITY INVESTMENTS (Continued) **S106114357**

Planned End Date: Not reported
Date Info Last Updated: 3/3/2004
Record Number: 18243

Facid: VP18410
Event: Phase II Investigation
Additional Information: 5 borings, for soil and ground water samples
Start Date: Not reported
End Date: 8/18/2003
Planned Start Date: Not reported
Planned End Date: Not reported
Date Info Last Updated: 3/3/2004
Record Number: 18244

Facid: VP18410
GW Recepts Prot by Rem Actn: Not reported
Ecological receptors present: False
Type of ecological receptors: Not reported
Acres of contaminated soil: Not reported
Volume of contaminated soil: Not reported
Acres of surface water impacted: Not reported
Acres of wetland impacted: Not reported
Acres of sediment impacted: Not reported
GW Plume Area Acres: Not reported
Cleanup Conducted: False
Acres of Contam Soil remediate: Not reported
Volume of Soil Cleaned: Not reported
Municipal wells contamd: Not reported
Dom wells contam: Not reported
People Impct SW intake contam: Not reported
Drums Revolved from site: Not reported
Yr Soil Remediated: Not reported
Acres of Soil w/ Restrict Access: Not reported
Yr IC remedy complete: Not reported
Yr GW remedy completed: Not reported
Year GWIC completed: Not reported
Acres of wetland of sediment remediated: Not reported
Public financing: False
Assurance help: True
Land use Classfn At Site: Not reported
Land use Vicinity Of Site: Not reported
Deed notif Present On Site: True
Restrictive Covenant Present: False
Restrictions: Affidavit due in September
2004 07/14/04 Draft Affidavit requested as a condition of the retro N
AD for past actions
GW Pump and Treat Used at site: False
Quaternary Perched: False
Quaternary Water Table: False
Quaternary Confined: False
Cretaceous: False
Plattville: False
St. peter: False
Prairie Duchien: False
Jordan: False
Ironton/Galesville: False
Mt Simon Hinckley: False

TRANS-CITY INVESTMENTS (Continued) **S106114357**

Precambrian Undefferentiated:	False
Other/Unknown Aquifier:	False
Date Info Last Updated:	12/22/2005
Inst Control Info Updated:	12/22/2005
Inst Control Filed Location:	Not reported
SW Classification (Primary):	Not reported
SW Classification (Secondary):	Not reported
Miscellaneous: Not reported	
SW Comments:	Not reported

Facility ID:	VP18411
SEC Address:	Not reported
Link Id:	6089
Facility Type:	Other
Active:	False
Pay Complete:	False
MPCA Region:	Metro
Size Acres:	2.06
HRS Score:	Not reported
Enforcement Lead Agency:	MPCA
Federal Defferal Plot:	False
Emergency:	False
Site Classification:	False
RD/RA:	False
RL/FS:	False
Fund financed:	False
Npl:	False
Plp:	False
District:	Metro
Program Referred from:	Not reported
Program Interest:	VIC
Physical Location:	North side of 22nd Avenue, approx half block west of Mississippi River
Natural Source damage:	False
Clean up Cost:	Not reported
Indian Reservation:	False
Reserve Name:	Not reported
MPCA Owned Wells at site:	False
Created By:	Pjensen
Date Created:	9/23/2004
Date Last Updated:	8/16/2007
Federal Facility:	False
Primary Funding Source:	Not reported
EPA Id:	Not reported
MPCA Id:	Not reported
Alpha Sort:	Not reported
Legal Distt:	58B
Congressional Distt:	Not reported
Public Land Survey Method:	Not reported
Map Scale For PLS Locational Data:	Not reported
Township 2:	Not reported
Range:	Not reported
PLS Township Suffix:	Not reported
section:	Not reported
PLS Qtr Section (160 Acres):	Not reported
PLS Qtr-Qtr Section (40 Acres):	Not reported
Pls Qtr-Qtr-Qtr Section (10 Acres):	Not reported

TRANS-CITY INVESTMENTS (Continued) **S106114357**

Pls Qtr-Qtr-Qtr Secion (2.5 Acres):	Not reported
Quad:	Not reported
NAD Number:	83
Desc Of UTM Coord Pt:	Not reported
UTM Coord Pt Data Source:	Not reported
Org Providing UTM Coord Point Data:	Not reported
mpcapgmac:	Not reported
Utm Coord Pt Data Collection Method:	Not reported
Date Of Utm Coord Pt Data Collection:	Not reported
COL Date Qual:	Not reported
Map Scale:	Not reported
verifmeth:	Not reported
horizref:	Not reported
Utm Source:	U
Utm Method:	M1
Utm Scale:	A
Utm Accuracy:	U
Utm East:	478097.09
Utm North:	4983209
Utm Zone:	15
Basin Code:	Not reported
Major Watershed:	Not reported
Minor Watershed:	Not reported
Public Land Survey Method 2:	Not reported
Map Scale For PLS Locational Data 2:	Not reported
Township 2:	Not reported
Range 2:	Not reported
PLS Township Suffix 2:	Not reported
Section 2:	Not reported
PLS Qtr Section (160 Acres) 2:	Not reported
PLS Qtr-Qtr Section (40 Acres) 2:	Not reported
PLS Qtr-Qtr Section (10 Acres) 2:	Not reported
PLS Qtr-Qtr Section (2.5 Acres) 2:	Not reported
Quad 2:	Not reported
File Location:	Staff Member's Desk
VIC Application GIS:	False
Notes:	Past uses include railroad yard, foundry, and manufacture of lightweight composite structural materials. File archived
Contact Type:	Staff TA (Technical Analyst)
Company Name:	MPCA
Contact Address:	520 Lafayette Road North
Contact Address 2:	Not reported
Contact City,St,Zip:	St. Paul, MN 551554194
Contact Province:	Not reported
Contact Country:	Not reported
Contact Postal code:	Not reported
Contact Phone:	6512978279
Contact Phone Ext:	Not reported
Contact Fax:	6512969707
Contact E-mail:	mike.connolly@pca.state.mn.us
Contact Cell Phone:	Not reported
Contact Information Last Updated:	10/20/2005
Misc Contact Info:	Not reported
Receive Invoice:	F
Staff Id Num:	3219
Contact Type:	Consultant

TRANS-CITY INVESTMENTS (Continued) **S106114357**

Company Name: Peer Engineering, Inc.
Contact Address: 4801 West 81st Street
Contact Address 2: Suite 118
Contact City,St,Zip: Bloomington, MN 55437
Contact Province: Not reported
Contact Country: Not reported
Contact Postal code: Not reported
Contact Phone: 9528313341
Contact Phone Ext: Not reported
Contact Fax: 9528314552
Contact E-mail: jellerd@peerengineering.com
Contact Cell Phone: Not reported
Contact Information Last Updated: 9/27/2004
Misc Contact Info: Not reported
Receive Invoice: F
Staff Id Num: Not reported

Contact Type: Staff PL/PM (Project Leader/Project Manager)s
Company Name: MPCA
Contact Address: 520 Lafayette Road North
Contact Address 2: Not reported
Contact City,St,Zip: St. Paul, MN 551554194
Contact Province: Not reported
Contact Country: Not reported
Contact Postal code: Not reported
Contact Phone: 6512967744
Contact Phone Ext: Not reported
Contact Fax: Not reported
Contact E-mail: Not reported
Contact Cell Phone: Not reported
Contact Information Last Updated: 12/1/2003
Misc Contact Info: Not reported
Receive Invoice: F
Staff Id Num: 3289

Contact Type: Owner
Company Name: Trans-City Investments
Contact Address: 2284 W. 7th Street
Contact Address 2: Not reported
Contact City,St,Zip: St. Paul, MN 55116
Contact Province: Not reported
Contact Country: Not reported
Contact Postal code: Not reported
Contact Phone: 6516991393
Contact Phone Ext: Not reported
Contact Fax: Not reported
Contact E-mail: Not reported
Contact Cell Phone: Not reported
Contact Information Last Updated: 12/1/2003
Misc Contact Info: Not reported
Receive Invoice: F
Staff Id Num: Not reported

Contact Type: Former Staff TA
Company Name: MPCA
Contact Address: 520 Lafayette Road North
Contact Address 2: Not reported

TRANS-CITY INVESTMENTS (Continued) **S106114357**

Contact City,St,Zip:	St. Paul, MN 551554194
Contact Province:	Not reported
Contact Country:	Not reported
Contact Postal code:	Not reported
Contact Phone:	6512978330
Contact Phone Ext:	Not reported
Contact Fax:	Not reported
Contact E-mail:	Karlenee.French-Raschig@pca.state.mn.us
Contact Cell Phone:	Not reported
Contact Information Last Updated:	6/7/2004
Misc Contact Info:	Not reported
Receive Invoice:	F
Staff Id Num:	6743

Contact Type:	Voluntary Party
Company Name:	JADT Development, LLC
Contact Address:	4175 W. Broadway Ave.
Contact Address 2:	Not reported
Contact City,St,Zip:	Minneapolis, MN 55422
Contact Province:	Not reported
Contact Country:	Not reported
Contact Postal code:	Not reported
Contact Phone:	7635920911
Contact Phone Ext:	Not reported
Contact Fax:	7635920917
Contact E-mail:	Not reported
Contact Cell Phone:	Not reported
Contact Information Last Updated:	9/27/2004
Misc Contact Info:	Not reported
Receive Invoice:	T
Staff Id Num:	Not reported

Contaminant Id:	Arsenic
Contaminated Media:	Ground Water
Req Cleanup Concluded:	Not reported
Cleanup Lvl Measure Units:	Not reported
Basis For Req Cleanup Lvl:	Not reported
Max Residual Contamination:	Not reported
Date Info Last Updated:	1/11/2005

Contaminant Id:	Total Carcinogenic PAHs
Contaminated Media:	Soil
Req Cleanup Concluded:	Not reported
Cleanup Lvl Measure Units:	Not reported
Basis For Req Cleanup Lvl:	Not reported
Max Residual Contamination:	Not reported
Date Info Last Updated:	1/11/2005

Contaminant Id:	Vinyl chloride; (chloroethene
Contaminated Media:	Ground Water
Req Cleanup Concluded:	Not reported
Cleanup Lvl Measure Units:	Not reported
Basis For Req Cleanup Lvl:	Not reported
Max Residual Contamination:	Not reported
Date Info Last Updated:	1/11/2005

Contaminant Id:	00-00-0

TRANS-CITY INVESTMENTS (Continued) **S106114357**

Contaminated Media: Ground Water
Req Cleanup Concluded: Not reported
Cleanup Lvl Measure Units: Not reported
Basis For Req Cleanup Lvl: Not reported
Max Residual Contamination: Not reported
Date Info Last Updated: 1/11/2005

Contaminant Id: Selenium
Contaminated Media: Soil
Req Cleanup Concluded: Not reported
Cleanup Lvl Measure Units: Not reported
Basis For Req Cleanup Lvl: Not reported
Max Residual Contamination: Not reported
Date Info Last Updated: 1/11/2005

Contaminant Id: Arsenic
Contaminated Media: Soil
Req Cleanup Concluded: Not reported
Cleanup Lvl Measure Units: Not reported
Basis For Req Cleanup Lvl: Not reported
Max Residual Contamination: Not reported
Date Info Last Updated: 1/11/2005

Contaminant Id: Lead
Contaminated Media: Soil
Req Cleanup Concluded: Not reported
Cleanup Lvl Measure Units: Not reported
Basis For Req Cleanup Lvl: Not reported
Max Residual Contamination: Not reported
Date Info Last Updated: 1/11/2005

Contaminant Id: Trichloroethylene; (TCE
Contaminated Media: Ground Water
Req Cleanup Concluded: Not reported
Cleanup Lvl Measure Units: Not reported
Basis For Req Cleanup Lvl: Not reported
Max Residual Contamination: Not reported
Date Info Last Updated: 1/11/2005

Contaminant Id: Total Carcinogenic PAHs
Contaminated Media: Ground Water
Req Cleanup Concluded: Not reported
Cleanup Lvl Measure Units: Not reported
Basis For Req Cleanup Lvl: Not reported
Max Residual Contamination: Not reported
Date Info Last Updated: 1/11/2005

Contaminant Id: Trichloroethylene; (TCE
Contaminated Media: Soil
Req Cleanup Concluded: Not reported
Cleanup Lvl Measure Units: Not reported
Basis For Req Cleanup Lvl: Not reported
Max Residual Contamination: Not reported
Date Info Last Updated: 1/11/2005

Contaminant Id: 1,2-Dichloroethylene (cis-
Contaminated Media: Ground Water

TRANS-CITY INVESTMENTS (Continued) **S106114357**

Req Cleanup Concluded:	Not reported
Cleanup Lvl Measure Units:	Not reported
Basis For Req Cleanup Lvl:	Not reported
Max Residual Contamination:	Not reported
Date Info Last Updated:	1/11/2005

Facid:	VP18411
Event:	156
Additional Information:	approval letter for the Contingency Plan
Start Date:	Not reported
End Date:	8/8/2005
Planned Start Date:	Not reported
Planned End Date:	Not reported
Date Info Last Updated:	8/2/2005
Record Number:	23884

Facid:	VP18411
Event:	156
Additional Information:	with modifications
Start Date:	Not reported
End Date:	11/1/2004
Planned Start Date:	Not reported
Planned End Date:	Not reported
Date Info Last Updated:	11/4/2004
Record Number:	22490

Facid:	VP18411
Event:	VIC Program Participation Dates (Start/End)
Additional Information:	None Entered
Start Date:	9/23/2004
End Date:	6/28/2006
Planned Start Date:	Not reported
Planned End Date:	Not reported
Date Info Last Updated:	9/27/2004
Record Number:	22315

Facid:	VP18411
Event:	No Association Determination Issued
Additional Information:	for purchase and demolition with CCP as a condition
Start Date:	Not reported
End Date:	1/10/2005
Planned Start Date:	Not reported
Planned End Date:	Not reported
Date Info Last Updated:	1/11/2005
Record Number:	22907

Facid:	VP18411
GW Recepts Prot by Rem Actn:	Not reported
Ecological receptors present:	False
Type of ecological receptors:	Not reported
Acres of contaminated soil:	Not reported
Volume of contaminated soil:	Not reported
Acres of surface water impacted:	Not reported
Acres of wetland impacted:	Not reported
Acres of sediment impacted:	Not reported
GW Plume Area Acres:	Not reported
Cleanup Conducted:	False

TRANS-CITY INVESTMENTS (Continued) **S106114357**

Acres of Contam Soil remediate:	Not reported
Volume of Soil Cleaned:	Not reported
# Municipal wells contamd:	Not reported
# Dom wells contam:	Not reported
# People Impct SW intake contam:	Not reported
# Drums Revolved from site:	Not reported
Yr Soil Remediated:	Not reported
Acres of Soil w/ Restrict Access:	Not reported
Yr IC remedy complete:	Not reported
Yr GW remedy completed:	Not reported
Year GWIC completed:	Not reported
Acres of wetland of sediment remediated:	Not reported
Public financing:	False
Assurance help:	True
Land use Classfn At Site:	Industrial
Land use Vicinity Of Site:	Industrial
Deed notif Present On Site:	False
Restrictive Covenant Present:	False
Restrictions:	Not reported
GW Pump and Treat Used at site:	False
Quaternary Perched:	False
Quaternary Water Table:	False
Quaternary Confined:	False
Cretaceous:	False
Plattville:	False
St. peter:	False
Prairie Duchien:	False
Jordan:	False
Ironton/Galesville:	False
Mt Simon Hinckley:	False
Precambrian Undefferentiated:	False
Other/Unknown Aquifier:	False
Date Info Last Updated:	10/18/2005
Inst Control Info Updated:	8/2/2005
Inst Control Filed Location:	Not reported
SW Classification (Primary):	Not reported
SW Classification (Secondary):	Not reported
Miscellaneous:	Not reported
SW Comments:	Not reported

BQ377 **NEON DESIGN** **FINDS** **1000988707**
SSW **607 WASHINGTON AVE N** **RCRA-CESQG** **MND006477178**
1/4-1/2 **MINNEAPOLIS, MN 55401**
0.489 mi.
2584 ft. **Site 1 of 4 in cluster BQ**

Relative: Higher

Actual: 826 ft.

FINDS:

Registry ID: 110008830621

Environmental Interest/Information System

RCRAInfo is a national information system that supports the Resource Conservation and Recovery Act (RCRA) program through the tracking of events and activities related to facilities that generate, transport, and treat, store, or dispose of hazardous waste. RCRAInfo allows RCRA program staff to track the notification, permit, compliance, and corrective action activities required under RCRA.

NEON DESIGN (Continued) **1000988707**

MN-DELTA (Minnesota - Permitting, Compliance, And Enforcement Information Management System) facilitates the issuance of permits and manages compliance.

RCRA-CESQG:

Date form received by agency:	08/14/1980
Facility name:	NEON DESIGN
Facility address:	607 WASHINGTON AVE N MINNEAPOLIS, MN 554011220
EPA ID:	MND006477178
Contact:	Not reported
Contact address:	Not reported Not reported
Contact country:	Not reported
Contact telephone:	Not reported
Contact email:	Not reported
EPA Region:	05
Classification:	Conditionally Exempt Small Quantity Generator
Description:	Handler: generates 100 kg or less of hazardous waste per calendar month, and accumulates 1000 kg or less of hazardous waste at any time; or generates 1 kg or less of acutely hazardous waste per calendar month, and accumulates at any time: 1 kg or less of acutely hazardous waste; or 100 kg or less of any residue or contaminated soil, waste or other debris resulting from the cleanup of a spill, into or on any land or water, of acutely hazardous waste; or generates 100 kg or less of any residue or contaminated soil, waste or other debris resulting from the cleanup of a spill, into or on any land or water, of acutely hazardous waste during any calendar month, and accumulates at any time: 1 kg or less of acutely hazardous waste; or 100 kg or less of any residue or contaminated soil, waste or other debris resulting from the cleanup of a spill, into or on any land or water, of acutely hazardous waste

Owner/Operator Summary:

Owner/operator name:	HOLDEN BUSINESS FORMS CO
Owner/operator address:	607 WASHINGTON AVE S MINNEAPOLIS, MN 55415
Owner/operator country:	Not reported
Owner/operator telephone:	(612) 339-0241
Legal status:	Private
Owner/Operator Type:	Owner
Owner/Op start date:	Not reported
Owner/Op end date:	Not reported
Owner/operator name:	NAME NOT REPORTED
Owner/operator address:	ADDRESS NOT REPORTED CITY NOT REPORTED, AK 99998
Owner/operator country:	Not reported
Owner/operator telephone:	(312) 555-1212
Legal status:	Private
Owner/Operator Type:	Operator
Owner/Op start date:	Not reported
Owner/Op end date:	Not reported
Owner/operator name:	NEON DESIGN

NEON DESIGN (Continued) **1000988707**

Owner/operator address: 607 WASHINGTON AVE N
MINNEAPOLIS, MN 55401
Owner/operator country: US
Owner/operator telephone: NONE
Legal status: Private
Owner/Operator Type: Owner
Owner/Op start date: 07/26/1999
Owner/Op end date: Not reported

Handler Activities Summary:
U.S. importer of hazardous waste: Unknown
Mixed waste (haz. and radioactive): Unknown
Recycler of hazardous waste: Unknown
Transporter of hazardous waste: Unknown
Treater, storer or disposer of HW: No
Underground injection activity: No
On-site burner exemption: Unknown
Furnace exemption: Unknown
Used oil fuel burner: No
Used oil processor: No
User oil refiner: Unknown
Used oil fuel marketer to burner: No
Used oil Specification marketer: No
Used oil transfer facility: Unknown
Used oil transporter: No
Off-site waste receiver: Commercial status unknown

Hazardous Waste Summary:
Waste code: D001
Waste name: IGNITABLE HAZARDOUS WASTES ARE THOSE WASTES WHICH HAVE A FLASHPOINT OF LESS THAN 140 DEGREES FAHRENHEIT AS DETERMINED BY A PENSKY-MARTENS CLOSED CUP FLASH POINT TESTER. ANOTHER METHOD OF DETERMINING THE FLASH POINT OF A WASTE IS TO REVIEW THE MATERIAL SAFETY DATA SHEET, WHICH CAN BE OBTAINED FROM THE MANUFACTURER OR DISTRIBUTOR OF THE MATERIAL. LACQUER THINNER IS AN EXAMPLE OF A COMMONLY USED SOLVENT WHICH WOULD BE CONSIDERED AS IGNITABLE HAZARDOUS WASTE.

Waste code: D009
Waste name: MERCURY

Waste code: F005
Waste name: THE FOLLOWING SPENT NON-HALOGENATED SOLVENTS: TOLUENE, METHYL ETHYL KETONE, CARBON DISULFIDE, ISOBUTANOL, PYRIDINE, BENZENE, 2-ETHOXYETHANOL, AND 2-NITROPROPANE; ALL SPENT SOLVENT MIXTURES/BLENDS CONTAINING, BEFORE USE, A TOTAL OF TEN PERCENT OR MORE (BY VOLUME) OF ONE OR MORE OF THE ABOVE NON-HALOGENATED SOLVENTS OR THOSE SOLVENTS LISTED IN F001, F002, OR F004; AND STILL BOTTOMS FROM THE RECOVERY OF THESE SPENT SOLVENTS AND SPENT SOLVENT MIXTURES.

Violation Status: No violations found

BP378 **STANDARD TRUCK & AUTO-MINNEAPOLIS** **FINDS** **1000165538**
WNW **2010 WASHINGTON AVE N** **RCRA-NonGen** **MND006248959**
1/4-1/2 **MINNEAPOLIS, MN 55411**
0.490 mi.
2585 ft. **Site 2 of 15 in cluster BP**

Relative:
Higher

Actual:
828 ft.

FINDS:

Registry ID: 110003748099

Environmental Interest/Information System
RCRAInfo is a national information system that supports the Resource Conservation and Recovery Act (RCRA) program through the tracking of events and activities related to facilities that generate, transport, and treat, store, or dispose of hazardous waste. RCRAInfo allows RCRA program staff to track the notification, permit, compliance, and corrective action activities required under RCRA.

MN-DELTA (Minnesota - Permitting, Compliance, And Enforcement Information Management System) facilitates the issuance of permits and manages compliance.

RCRA-NonGen:

Date form received by agency:	12/16/2002
Facility name:	STANDARD TRUCK & AUTO-MINNEAPOLIS
Facility address:	2010 WASHINGTON AVE N MINNEAPOLIS, MN 55411
EPA ID:	MND006248959
Contact:	LEROY MITCHELL
Contact address:	2010 WASHINGTON AVE N MINNEAPOLIS, MN 55411
Contact country:	US
Contact telephone:	(612) 521-4703
Contact email:	Not reported
EPA Region:	05
Classification:	Non-Generator
Description:	Handler: Non-Generators do not presently generate hazardous waste

Owner/Operator Summary:

Owner/operator name:	STANDARD TRUCK & AUTO
Owner/operator address:	2010 WASHINGTON AVE N MINNEAPOLIS, MN 55411
Owner/operator country:	US
Owner/operator telephone:	NONE
Legal status:	Private
Owner/Operator Type:	Owner
Owner/Op start date:	07/26/1999
Owner/Op end date:	Not reported
Owner/operator name:	OSTROM WESLEY T
Owner/operator address:	520 PAYNE AVE ST PAUL, MN 55101
Owner/operator country:	Not reported
Owner/operator telephone:	(612) 774-9688
Legal status:	Private
Owner/Operator Type:	Owner
Owner/Op start date:	01/01/0001

STANDARD TRUCK & AUTO-MINNEAPOLIS (Continued) **1000165538**

Owner/Op end date: Not reported

Owner/operator name: NAME NOT REPORTED
Owner/operator address: ADDRESS NOT REPORTED
CITY NOT REPORTED, AK 99998
Owner/operator country: Not reported
Owner/operator telephone: (312) 555-1212
Legal status: Private
Owner/Operator Type: Operator
Owner/Op start date: 01/01/0001
Owner/Op end date: Not reported

Handler Activities Summary:
U.S. importer of hazardous waste: No
Mixed waste (haz. and radioactive): No
Recycler of hazardous waste: No
Transporter of hazardous waste: No
Treater, storer or disposer of HW: No
Underground injection activity: No
On-site burner exemption: No
Furnace exemption: No
Used oil fuel burner: No
Used oil processor: No
User oil refiner: No
Used oil fuel marketer to burner: No
Used oil Specification marketer: No
Used oil transfer facility: No
Used oil transporter: No
Off-site waste receiver: Commercial status unknown

Historical Generators:
Date form received by agency: 12/16/2002
Facility name: STANDARD TRUCK & AUTO-MINNEAPOLIS
Classification: Not a generator, verified

Date form received by agency: 12/17/2001
Facility name: STANDARD TRUCK & AUTO-MINNEAPOLIS
Site name: STANDARD TRUCK & AUTO - MINNEAPOLIS
Classification: Conditionally Exempt Small Quantity Generator

Date form received by agency: 12/17/2001
Facility name: STANDARD TRUCK & AUTO-MINNEAPOLIS
Site name: STANDARD TRUCK & AUTO - MINNEAPOLIS
Classification: Conditionally Exempt Small Quantity Generator

Violation Status: No violations found

BP379 **STANDARD SPRING AND ALIGNMENT** **EDR Historical Auto Stations** **1009838306**
WNW **2010 WASHINGTON AVE N** **N/A**
1/4-1/2 **MINNEAPOLIS, MN**
0.490 mi.
2585 ft. **Site 3 of 15 in cluster BP**

Relative:
Higher

Actual:
828 ft.

EDR Historical Auto Stations:
Name: HOIBY E COMPANY
Year: 1925
Type: AUTOMOBILE REPAIRERS

STANDARD SPRING AND ALIGNMENT (Continued) **1009838306**

Name: STANDARD SPRING AND ALIGNMENT
Year: 1999
Type: AUTOMOBILE REPAIRING & SERVICE

BP380 **BROADWAY WASHINGTON STANDARD STATION** **EDR Historical Auto Stations** **1009838246**
WNW **2001 N WASHINGTON AVE** **N/A**
1/4-1/2 **MINNEAPOLIS, MN**
0.490 mi.
2586 ft. **Site 4 of 15 in cluster BP**

Relative:
Higher

Actual:
828 ft.

EDR Historical Auto Stations:
Name: BROADWAY WASHINGTON STANDARD STATION
Year: 1970
Type: GASOLINE STATIONS

BQ381 **ART HOUSE SCREEN & GRAPHICS** **FINDS** **1004736663**
SSW **600 WASHINGTON AVE N STE 101-B** **RCRA-CESQG** **MNR000024745**
1/4-1/2 **MINNEAPOLIS, MN 55401**
0.491 mi.
2591 ft. **Site 2 of 4 in cluster BQ**

Relative:
Higher

Actual:
826 ft.

FINDS:

Registry ID: 110003904543

Environmental Interest/Information System
RCRAInfo is a national information system that supports the Resource Conservation and Recovery Act (RCRA) program through the tracking of events and activities related to facilities that generate, transport, and treat, store, or dispose of hazardous waste. RCRAInfo allows RCRA program staff to track the notification, permit, compliance, and corrective action activities required under RCRA.

RCRA-CESQG:
Date form received by agency: 07/01/2004
Facility name: ART HOUSE SCREEN & GRAPHICS
Facility address: 600 WASHINGTON AVE N STE 101-B
MINNEAPOLIS, MN 55401
EPA ID: MNR000024745
Mailing address: 2300 KENNEDY ST NE STE 190
MINNEAPOLIS, MN 55413
Contact: CINDY KOPPELMAN
Contact address: 2300 KENNEDY ST NE STE 190
MINNEAPOLIS, MN 55413
Contact country: US
Contact telephone: (612) 321-0950
Contact email: Not reported
EPA Region: 05
Classification: Conditionally Exempt Small Quantity Generator
Description: Handler: generates 100 kg or less of hazardous waste per calendar month, and accumulates 1000 kg or less of hazardous waste at any time; or generates 1 kg or less of acutely hazardous waste per calendar month, and accumulates at any time: 1 kg or less of acutely hazardous waste; or 100 kg or less of any residue or contaminated soil, waste or other debris resulting from the cleanup of a spill, into or on any

ART HOUSE SCREEN & GRAPHICS (Continued) **1004736663**

land or water, of acutely hazardous waste; or generates 100 kg or less of any residue or contaminated soil, waste or other debris resulting from the cleanup of a spill, into or on any land or water, of acutely hazardous waste during any calendar month, and accumulates at any time: 1 kg or less of acutely hazardous waste; or 100 kg or less of any residue or contaminated soil, waste or other debris resulting from the cleanup of a spill, into or on any land or water, of acutely hazardous waste

Owner/Operator Summary:
Owner/operator name: ARTHOUSE INC
Owner/operator address: 2300 KENNEDY ST NE STE 190
MINNEAPOLIS, MN 55413
Owner/operator country: US
Owner/operator telephone: (612) 321-0950
Legal status: Private
Owner/Operator Type: Owner
Owner/Op start date: 07/26/1999
Owner/Op end date: Not reported

Handler Activities Summary:
U.S. importer of hazardous waste: Unknown
Mixed waste (haz. and radioactive): Unknown
Recycler of hazardous waste: Unknown
Transporter of hazardous waste: Unknown
Treater, storer or disposer of HW: No
Underground injection activity: No
On-site burner exemption: Unknown
Furnace exemption: Unknown
Used oil fuel burner: No
Used oil processor: No
User oil refiner: Unknown
Used oil fuel marketer to burner: No
Used oil Specification marketer: No
Used oil transfer facility: Unknown
Used oil transporter: No
Off-site waste receiver: Commercial status unknown

Historical Generators:
Date form received by agency: 08/14/1996
Facility name: ART HOUSE SCREEN & GRAPHICS
Classification: Conditionally Exempt Small Quantity Generator

Violation Status: No violations found

BQ382 **COMMERCIAL BUILDING** **SPILLS** **S105710583**
SSW **600 WASHINGTON AVE N** **LAST** **N/A**
1/4-1/2 **MINNEAPOLIS, MN**
0.491 mi.
2591 ft. **Site 3 of 4 in cluster BQ**

Relative:
Higher

Actual:
826 ft.

MN SPILL:
Program Id: 257278
Township Name: Not reported
Interest Type: SP
Addr Id: 370807
Interest Phone: Not reported

COMMERCIAL BUILDING (Continued) **S105710583**

Preferred Id:	58404
Interest Start Date:	01/30/2003 10:01:29
Interest End Date:	Not reported
Active:	Not reported
Tmsp Added:	01/30/2003 10:01:30
Tmsp Last Updt:	04/11/2007 08:23:06
Staff Id Last Updt:	RSUCHAN
State County Code:	27
Country Code:	USA
Foreign State:	Not reported
Foreign Zone:	Not reported
Spill Closure Code:	**Not reported**
Sp Rep Code:	Not reported
Report Taken By Initials:	Not reported
Mpca Project Manager Initials:	Not reported
Spill Site Closure Date:	Not reported
Sp Rep Desc:	Bruce Schaepe
Spill Date:	01/23/2003 00:00:00
Spill Reported Date:	01/23/2003 03:00:00
Init Cause Code:	Not reported
Init Cause Desc:	Not reported
Initial Source Code:	Not reported
Priority Code:	Not reported
Archive Lot:	Not reported
Archive Box:	Not reported
Rep Phone:	9528313341
Rep Name:	Bruce Schaepe
Mpca Involvement:	Not reported
Rpt Taken By Duty Officer:	Not reported
Spill Cause:	Not reported
Product:	Not reported
Spill:	Not reported
Report:	Not reported
Region:	Not reported
Project Mngr:	Not reported
Quantity:	Not reported
Product:	Not reported
Respnbl Party:	Not reported
Box:	Not reported
Closure Date:	Not reported
Cause Code:	Not reported
Date Reported:	Not reported
Location:	Not reported
Product:	Not reported
Amount Spilled:	Not reported
Units:	Not reported
Priority:	Not reported
Spill Date:	Not reported
Spill Date:	Not reported
Action Taken:	Not reported
Reported By:	Not reported
Incident:	Not reported
Respnbl Party:	Not reported
Spill Cause:	Not reported
Action Taken:	Not reported
Public Safety Spill ID:	10235
Site ID:	0

COMMERCIAL BUILDING (Continued) **S105710583**

Duty Officer Report No:	45548
Comments:	**No Paper File Exists**\\n Spill discovered this morning; did leak test yesterday, pressurized tank, assumed to be contributing factor. Contacted Briggs Contracting for cleanup; vac truck onsite.

MN SPILL ACTION:

Spill Action Code:	Not reported
Spill Action Person:	Not reported
Spill Action Date:	Not reported
Tmsp Added:	Not reported
Tmsp Last Updt:	Not reported
Staff Id Last Updt:	Not reported

MN SPILL AFFECTED DESCRIPTION:

Spill Inc. Affect Code:	Not reported
Tmsp Added:	Not reported
Tmsp Last Updt:	Not reported
Staff Id Last Updt:	Not reported

MN SPILL EMERGENCY:

Emergency Id:	Not reported
Emergency Code:	Not reported
Spill Action Code:	Not reported
Tmsp Added:	Not reported
Tmsp Last Updt:	Not reported
Staff Id Last Updt:	Not reported

MN SPILL PREVENTION:

Spill Prevention Code:	Not reported
Spill Prevention Date:	Not reported
Comments:	Not reported
Tmsp Added:	Not reported
Tmsp Last Updt:	Not reported
Staff Id Last Updt:	Not reported

MN SPILL PRODUCT:

Program ID:	Not reported
Spill Incident Accuracy Id:	Not reported
Spill Product Code:	Not reported
Spill Qty Units Code:	Not reported
Spill Incident Accuracy Code:	Not reported
Spill Released Qty:	Not reported
Tmsp Added:	Not reported
Tmsp Last Updt:	Not reported
Staff Id Last Updt:	Not reported

LAST:

Site ID:	231832
MN PCA ID:	257093
Leak Site:	Leak Site - Tank and Petroleum Contamination
File Archive Box:	Not reported
File Archive Lot:	Not reported
Soil Digout Date:	Not reported
Cubic Yards Excavated:	Not reported
Cond Closure Date:	Not reported
Complete Site Closure Date:	**04/10/2003 00:00:00**
Contaminated Soils Remaining:	No
Enforcement Action Begin Dt:	01/27/2003 00:00:00
Last Trust Eligible:	No

COMMERCIAL BUILDING (Continued) **S105710583**

Offsite Contamination:	No
Reimbursement Awarded:	No
Release Discovered Date:	01/23/2003 00:00:00
Leak Reported Date:	01/23/2003 00:00:00
Std Letter Response Date:	02/24/2003 00:00:00
Surface Water Impact:	No
Utility Project Flag:	No
TMSP Added:	01/24/2003 15:43:39
TMSP Last Update:	09/29/2008 11:32:03
Staff Id Last Update:	KSERIER
Release From UST:	Yes
Release From LUST:	No
Tank Registration Status Code:	S
VPIC Application Date:	Not reported
VPIC Acres:	Not reported
Leak Id:	15111
Addr Id:	370807
Township Name:	Fort Snelling
Active Flag:	No
Country Code:	USA
Foreign State:	Not reported
Foreign Zone:	Not reported
State County Code:	MN
Interest Type:	LS
Interest Phone:	NO CORE PI PH.
Interest Start Date:	01/24/2003 00:00:00
Interest End Date:	Not reported
Vapor Intrusion Checked Flag:	Not reported
Soil Gas Data Collected Flag:	Not reported
Soil Gas Action Level Flag:	Not reported
Sub Slab Sample Collected Flag:	Not reported
Indoor Air Collected Flag:	Not reported
Vapor Intrusion Action Flag:	Not reported
Vapor Intrusion Comments:	Not reported
Soil Gas Data Comments:	Not reported
Source:	CORE
Comments:	Spill to Leaks site.

LEAK CLEANUP ACTIONS:

MN PCA ID:	Not reported
Leak Action Approval Date:	Not reported
Leak Action Begin Date:	Not reported
Leak Action End Date:	Not reported
TMSP Added:	Not reported
TMSP Last Update:	Not reported
Staff Id Last Update:	Not reported

LEAK GW INFO:

MN PCA ID:	257093
Dw Supply Contam:	Not reported
Free Product Observed:	Not reported
Free Product Thickness:	Not reported
Ground Water Contam:	No
GW Cleanup Goal:	Not reported
Gw Exceeds Cleanup Goal:	Not reported
Cleanup Goal Achieved:	Not reported
Water Supply Exceeds Ral:	Not reported
Well Type Code:	Not reported

COMMERCIAL BUILDING (Continued) **S105710583**

Impacted Aquifer Code:	Not reported
TMSP Added:	04/10/2003 14:00:30
TMSP Last Update:	11/04/2003 12:57:09
Staff Id Last Update:	RSUCHAN
Mtbe Present Now:	Not reported
Mtbe Present Historically:	Not reported
Mtbe High Ug Per Liter Char:	Not reported
Mtbe High Ug Per Liter Numb:	Not reported
Mtbe High Level Date:	Not reported
Free Product At Close:	Not reported
Staff Id Ass:	Not reported
PWS Well:	Not reported
Prot Flag:	Not reported
Sens Flag:	Not reported

LEAK PRODUCT RELEASED:

MN PCA ID:	257093
Prod Released Sequence Id:	36616
Leak Product:	Fuel Oil 1 and 2
Tmsp Added:	04/10/2003 13:59:27
Tmsp Last_updt:	04/10/2003 13:59:27
Staff Id Last Updt:	SHENDER

BQ383 **BRIN GLASS CO** **AST** **A100227305**
SSW **600 WASHINGTON AVE N** **N/A**
1/4-1/2 **MINNEAPOLIS, MN 55401**
0.491 mi.
2591 ft. **Site 4 of 4 in cluster BQ**

Relative:
Higher

Actual:
826 ft.

AST:

TANK:

MPCA Tank Number:	1001
Tank Registration Date:	2/3/2003 0:00
Tank Dual Use:	N
Tank Storage Capacity:	2000
Tank Status:	Removed
Tank Stored Product:	Fuel Oil
Tank Construction Material:	Bare/Paint/Asph Coat Steel
Tank Cathodic Protection:	Not reported
Piping Cathodic Protection:	Not reported
Piping Material:	Not reported
Second Contain Tank:	Not reported
Second Contain Pipe:	Not reported
Tank Dispenser:	Not reported
Above/Under Ground:	Above Ground
Serial Number:	Not reported
Date Added:	3/7/2003 16:07
Date Last Updated:	9/24/2008 14:12
AST Base Material:	Not reported
Piping Material Desc:	Not reported
Unregulated Tank Registration Date:	Not reported
Compartmental Tank Flag:	Not reported
Heating Product Flag:	Not reported
Haz Waste Generator Id:	Not reported
Product Replaced Date:	Not reported
Sludge Disposal Facility:	Not reported
Comments:	Not reported
Staff Id Who Did The Last Update:	RSUCHAN

BRIN GLASS CO (Continued) **A100227305**

In Compliance:	Yes
Facility Addr 2:	Not reported

TANK ACTION:

MPCA Tank Number:	1001
Above Or Underground:	Above Ground
Tank Action ID:	877347
Contractor Number:	Not reported
Supervisor Number:	Not reported
Tank Action:	Install Tank
Action Date:	Not reported
Action Date Unknown:	Yes
Corrosion Expert Name:	Not reported
Lab Flag:	Not reported
Date Added:	03/07/2003 16:08:15
Date Last Updated:	03/07/2003 16:08:15
Staff Id Who Did The Last Update:	JHENRY

TANK COMPARTMENT:

MPCA Tank Number:	1001
Above Or Underground:	Above Ground
Compartment Number:	1
Tank Stored Product Code:	13
Tank Stored Product Desc:	Not reported
Compartment Cap:	2000
Heating:	No
Other Desc:	Not reported
Date Added:	03/07/2003 16:07:27
Date Last Updated:	03/07/2003 16:07:27
Staff Id Who Did The Last Update:	JHENRY

INSTALL REMOVE:

MPCA Tank Number:	Not reported
Number of Dispensers:	Not reported
Tank Construction Material Code:	Not reported
Piping Material:	Not reported
Piping Material Desc:	Not reported
Total Tank Capacity Quantity:	Not reported
Staff Id Who Did The Last Update:	Not reported
INSREM Product:	Not reported
INSREM Product Description:	Not reported
INSREM Action ID:	Not reported
INSREM Action:	Not reported
Action Completed Date:	Not reported
Date Added:	Not reported
Date Last Updated:	Not reported

TABSITE:

Program Interest Id:	259402
Above Or Underground:	Above Ground
Facility Code:	19
Indian Reservation:	No
UST Registration Date:	Not reported
AST Registration Date:	02/03/2003 00:00:00
Date Added:	03/07/2003 16:06:47
Date Last Updated:	05/05/2006 06:53:32

BRIN GLASS CO (Continued) **A100227305**

Staff Id Who Did The Last Update: RSUCHAN
Max Monthly Gallons: Not reported
Vapor Recovery Installed: Unknown
Vapor Notify Required: Unknown

LATLONG:
Program Id: Not reported
Latlong ID: Not reported
Latitude Degrees: Not reported
Latitude Minutes: Not reported
Latitude Seconds: Not reported
Longitude Degrees: Not reported
Longitude Minutes: Not reported
Longitude Seconds: Not reported
Collection Date: Not reported
Latlong Description: Not reported
TMSP Added: Not reported
Date Last Updated: Not reported
Staff Id Last Updated: Not reported
Coord Source Type: Not reported
Org Name Source: Not reported

BP384 **EASY WASH** **EDR Historical Cleaners** **1009830229**
WNW **2014 WASHINGTON AVE** **N/A**
1/4-1/2 **MINNEAPOLIS, MN**
0.491 mi.
2594 ft. **Site 5 of 15 in cluster BP**

Relative:
Higher

Actual:
828 ft.

EDR Historical Cleaners:
Name: EASY WASH
Year: 1960
Type: LAUNDRIES SELF SERVE

BP385 **CRESCENT LAUNDRY** **EDR Historical Cleaners** **1009830230**
WNW **2014 WASHINGTON AVE N** **N/A**
1/4-1/2 **MINNEAPOLIS, MN**
0.491 mi.
2594 ft. **Site 6 of 15 in cluster BP**

Relative:
Higher

Actual:
828 ft.

EDR Historical Cleaners:
Name: CRESCENT LAUNDRY
Year: 1935
Type: LAUNDRIES STEAM

Name: CRESCENT LAUNDRY
Year: 1940
Type: LAUNDRIES STEAM

Name: CRESCENT LAUNDRY
Year: 1946
Type: LAUNDRIES STEAM

Name: CRESCENT LAUNDRY
Year: 1950
Type: LAUNDRIES

BP386 **LIBSON TRUCK SALES INC** **AST** **S107969790**
WNW **2014 WASHINGTON AVE N** **N/A**
1/4-1/2 **MINNEAPOLIS, MN**
0.491 mi.
2594 ft. **Site 7 of 15 in cluster BP**

Relative:
Higher

Actual:
828 ft.

AST:

TANK:

MPCA Tank Number:	1001
Tank Registration Date:	10/7/1998 0:00
Tank Dual Use:	N
Tank Storage Capacity:	500
Tank Status:	Active
Tank Stored Product:	Motor Oil
Tank Construction Material:	Metal
Tank Cathodic Protection:	Not reported
Piping Cathodic Protection:	Not reported
Piping Material:	Steel/Iron
Second Contain Tank:	Not reported
Second Contain Pipe:	Not reported
Tank Dispenser:	Not reported
Above/Under Ground:	Above Ground
Serial Number:	Not reported
Date Added:	10/10/1999 10:57
Date Last Updated:	9/24/2008 14:12
AST Base Material:	Located Indoors
Piping Material Desc:	STEEL/IRON
Unregulated Tank Registration Date:	Not reported
Compartmental Tank Flag:	Not reported
Heating Product Flag:	Not reported
Haz Waste Generator Id:	Not reported
Product Replaced Date:	Not reported
Sludge Disposal Facility:	Not reported
Comments:	Not reported
Staff Id Who Did The Last Update:	RSUCHAN
In Compliance:	Yes
Facility Addr 2:	Not reported

TANK ACTION:

MPCA Tank Number:	1001
Above Or Underground:	Above Ground
Tank Action ID:	819951
Contractor Number:	Not reported
Supervisor Number:	Not reported
Tank Action:	Install Tank
Action Date:	01/01/1995 00:00:00
Action Date Unknown:	Not reported
Corrosion Expert Name:	Not reported
Lab Flag:	Not reported
Date Added:	05/05/2000 08:30:23
Date Last Updated:	05/04/2002 08:55:06
Staff Id Who Did The Last Update:	TANKS

TANK COMPARTMENT:

MPCA Tank Number:	1001
Above Or Underground:	Above Ground
Compartment Number:	1
Tank Stored Product Code:	20
Tank Stored Product Desc:	MOTOR OIL

LIBSON TRUCK SALES INC (Continued) **S107969790**

Compartment Cap:	500
Heating:	Not reported
Other Desc:	Not reported
Date Added:	10/10/1999 10:59:12
Date Last Updated:	05/04/2002 08:55:06
Staff Id Who Did The Last Update:	TANKS

INSTALL REMOVE:

MPCA Tank Number:	Not reported
Number of Dispensers:	Not reported
Tank Construction Material Code:	Not reported
Piping Material:	Not reported
Piping Material Desc:	Not reported
Total Tank Capacity Quantity:	Not reported
Staff Id Who Did The Last Update:	Not reported
INSREM Product:	Not reported
INSREM Product Description:	Not reported
INSREM Action ID:	Not reported
INSREM Action:	Not reported
Action Completed Date:	Not reported
Date Added:	Not reported
Date Last Updated:	Not reported

TABSITE:

Program Interest Id:	211704
Above Or Underground:	Above Ground
Facility Code:	44
Indian Reservation:	No
UST Registration Date:	Not reported
AST Registration Date:	09/25/1998 00:00:00
Date Added:	10/22/1998 13:28:39
Date Last Updated:	05/23/2003 09:21:05
Staff Id Who Did The Last Update:	SYS
Max Monthly Gallons:	Not reported
Vapor Recovery Installed:	Unknown
Vapor Notify Required:	Unknown

LATLONG:

Program Id:	Not reported
Latlong ID:	Not reported
Latitude Degrees:	Not reported
Latitude Minutes:	Not reported
Latitude Seconds:	Not reported
Longitude Degrees:	Not reported
Longitude Minutes:	Not reported
Longitude Seconds:	Not reported
Collection Date:	Not reported
Latlong Description:	Not reported
TMSP Added:	Not reported
Date Last Updated:	Not reported
Staff Id Last Updated:	Not reported
Coord Source Type:	Not reported
Org Name Source:	Not reported

BP387 **CRESCENT LAUNDRY** **EDR Historical Cleaners** **1009830241**
WNW **2016 WASHINGTON AVE N** **N/A**
1/4-1/2 **MINNEAPOLIS, MN**
0.492 mi.
2599 ft. **Site 8 of 15 in cluster BP**

Relative:
Higher

Actual:
828 ft.

EDR Historical Cleaners:
Name: CRESCENT LAUNDRY
Year: 1930
Type: LAUNDRIES STEAM

BP388 **CRESCENT LAUNDRY** **EDR Historical Cleaners** **1009830240**
WNW **2016 N WASHINGTON AVE** **N/A**
1/4-1/2 **MINNEAPOLIS, MN**
0.492 mi.
2599 ft. **Site 9 of 15 in cluster BP**

Relative:
Higher

Actual:
828 ft.

EDR Historical Cleaners:
Name: CRESCENT LAUNDRY
Year: 1955
Type: LAUNDRIES

BP389 **WASHINGTON SQUARE GARAGE** **EDR Historical Auto Stations** **1009838275**
WNW **2007 WASHINGTON AVE S** **N/A**
1/4-1/2 **MINNEAPOLIS, MN**
0.492 mi.
2599 ft. **Site 10 of 15 in cluster BP**

Relative:
Higher

Actual:
828 ft.

EDR Historical Auto Stations:
Name: WASHINGTON SQUARE GARAGE
Year: 1930
Type: AUTOMOBILE GARAGES

Name: N E WASHINGTON SQUARE GARAGE
Year: 1935
Type: AUTOMOBILE GARAGES

Name: YOUNG CLARENCE P
Year: 1940
Type: AUTOMOBILE GARAGES

Name: WASHINGTON SQUARE GARAGE
Year: 1950
Type: AUTOMOBILE REPAIRING

BP390 **LIBSON TRUCK SALES INC** **FINDS** **1000384610**
WNW **2014 W WASHINGTON AVE** **RCRA-NonGen** **MND050727528**
1/4-1/2 **MINNEAPOLIS, MN 55411**
0.492 mi.
2600 ft. **Site 11 of 15 in cluster BP**

Relative:
Higher

Actual:
828 ft.

FINDS:

Registry ID: 110003765337

Environmental Interest/Information System
RCRAInfo is a national information system that supports the Resource

LIBSON TRUCK SALES INC (Continued) **1000384610**

Conservation and Recovery Act (RCRA) program through the tracking of events and activities related to facilities that generate, transport, and treat, store, or dispose of hazardous waste. RCRAInfo allows RCRA program staff to track the notification, permit, compliance, and corrective action activities required under RCRA.

MN-DELTA (Minnesota - Permitting, Compliance, And Enforcement Information Management System) facilitates the issuance of permits and manages compliance.

RCRA-NonGen:

Date form received by agency:	05/02/2006
Facility name:	LIBSON TWIN CITY AUTO - TRUCK PTS
Facility address:	2014 WASHINGTON AVE N MINNEAPOLIS, MN 55411
EPA ID:	MND050727528
Mailing address:	1218 CENTRAL AVE NE MINNEAPOLIS, MN 55413
Contact:	JEFFREY EISENBERG
Contact address:	1218 CENTRAL AVE NE MINNEAPOLIS, MN 55413
Contact country:	US
Contact telephone:	(612) 521-3537
Contact email:	Not reported
EPA Region:	05
Classification:	Non-Generator
Description:	Handler: Non-Generators do not presently generate hazardous waste

Owner/Operator Summary:

Owner/operator name:	TWIN CITY AUTO - MILITARY PARTS CO
Owner/operator address:	2955 PILGRIM LN N PLYMOUTH, MN 55441
Owner/operator country:	US
Owner/operator telephone:	(612) 521-3537
Legal status:	Private
Owner/Operator Type:	Owner
Owner/Op start date:	07/28/1999
Owner/Op end date:	05/03/2006

Owner/operator name:	NAME NOT REPORTED
Owner/operator address:	ADDRESS NOT REPORTED CITY NOT REPORTED, AK 99998
Owner/operator country:	Not reported
Owner/operator telephone:	(312) 555-1212
Legal status:	Private
Owner/Operator Type:	Operator
Owner/Op start date:	01/01/0001
Owner/Op end date:	Not reported

Handler Activities Summary:

U.S. importer of hazardous waste:	No
Mixed waste (haz. and radioactive):	No
Recycler of hazardous waste:	No
Transporter of hazardous waste:	No
Treater, storer or disposer of HW:	No

LIBSON TRUCK SALES INC (Continued) **1000384610**

Underground injection activity: No
On-site burner exemption: No
Furnace exemption: No
Used oil fuel burner: No
Used oil processor: No
User oil refiner: No
Used oil fuel marketer to burner: No
Used oil Specification marketer: No
Used oil transfer facility: No
Used oil transporter: No
Off-site waste receiver: Commercial status unknown

Historical Generators:
Date form received by agency: 12/18/2002
Facility name: LIBSON TWIN CITY AUTO - TRUCK PTS
Classification: Not a generator, verified

Date form received by agency: 12/18/2002
Facility name: LIBSON TWIN CITY AUTO - TRUCK PTS
Classification: Not a generator, verified

Date form received by agency: 12/12/2002
Facility name: LIBSON TWIN CITY AUTO - TRUCK PTS
Site name: LIBSON TWIN CITY AUTO TRUCK PARTS
Classification: Large Quantity Generator

Date form received by agency: 12/12/2002
Facility name: LIBSON TWIN CITY AUTO - TRUCK PTS
Site name: LIBSON TWIN CITY AUTO TRUCK PARTS
Classification: Conditionally Exempt Small Quantity Generator

Date form received by agency: 12/12/2002
Facility name: LIBSON TWIN CITY AUTO - TRUCK PTS
Site name: LIBSON TRUCK SALES INC
Classification: Conditionally Exempt Small Quantity Generator

Hazardous Waste Summary:
Waste code: D001
Waste name: IGNITABLE HAZARDOUS WASTES ARE THOSE WASTES WHICH HAVE A FLASHPOINT OF LESS THAN 140 DEGREES FAHRENHEIT AS DETERMINED BY A PENSKY-MARTENS CLOSED CUP FLASH POINT TESTER. ANOTHER METHOD OF DETERMINING THE FLASH POINT OF A WASTE IS TO REVIEW THE MATERIAL SAFETY DATA SHEET, WHICH CAN BE OBTAINED FROM THE MANUFACTURER OR DISTRIBUTOR OF THE MATERIAL. LACQUER THINNER IS AN EXAMPLE OF A COMMONLY USED SOLVENT WHICH WOULD BE CONSIDERED AS IGNITABLE HAZARDOUS WASTE.

Waste code: D008
Waste name: LEAD

Waste code: D039
Waste name: TETRACHLOROETHYLENE

Waste code: D040
Waste name: TRICHLOROETHYLENE

Violation Status: No violations found

BN391 **TWIN CITIES INTERNATIONAL ELEMENTARY** **RCRA-CESQG** **1011489746**
WSW **227 12TH AVE N** **MNS000138081**
1/4-1/2 **MINNEAPOLIS, MN 55401**
0.493 mi.
2603 ft. **Site 8 of 8 in cluster BN**

Relative:
Higher

Actual:
825 ft.

RCRA-CESQG:

Date form received by agency:	07/22/2008
Facility name:	TWIN CITIES INTERNATIONAL ELEMENTARY
Facility address:	227 12TH AVE N MINNEAPOLIS, MN 55401
EPA ID:	MNS000138081
Contact:	RANDAL ECKART
Contact address:	227 12TH AVE N MINNEAPOLIS, MN 55401
Contact country:	US
Contact telephone:	(612) 821-6470
Contact email:	Not reported
EPA Region:	05
Classification:	Conditionally Exempt Small Quantity Generator
Description:	Handler: generates 100 kg or less of hazardous waste per calendar month, and accumulates 1000 kg or less of hazardous waste at any time; or generates 1 kg or less of acutely hazardous waste per calendar month, and accumulates at any time: 1 kg or less of acutely hazardous waste; or 100 kg or less of any residue or contaminated soil, waste or other debris resulting from the cleanup of a spill, into or on any land or water, of acutely hazardous waste; or generates 100 kg or less of any residue or contaminated soil, waste or other debris resulting from the cleanup of a spill, into or on any land or water, of acutely hazardous waste during any calendar month, and accumulates at any time: 1 kg or less of acutely hazardous waste; or 100 kg or less of any residue or contaminated soil, waste or other debris resulting from the cleanup of a spill, into or on any land or water, of acutely hazardous waste

Owner/Operator Summary:

Owner/operator name:	25 REALESTATE INVESTMENTS
Owner/operator address:	277 12TH AVE N MINNEAPOLIS, MN 55401
Owner/operator country:	US
Owner/operator telephone:	(612) 821-6470
Legal status:	Private
Owner/Operator Type:	Owner
Owner/Op start date:	07/22/2008
Owner/Op end date:	Not reported

Handler Activities Summary:

U.S. importer of hazardous waste:	No
Mixed waste (haz. and radioactive):	No
Recycler of hazardous waste:	No
Transporter of hazardous waste:	No
Treater, storer or disposer of HW:	No
Underground injection activity:	No
On-site burner exemption:	No
Furnace exemption:	No
Used oil fuel burner:	No
Used oil processor:	No
User oil refiner:	No

TWIN CITIES INTERNATIONAL ELEMENTARY (Continued) **1011489746**

Used oil fuel marketer to burner: No
Used oil Specification marketer: No
Used oil transfer facility: No
Used oil transporter: No
Off-site waste receiver: Commercial status unknown

Violation Status: No violations found

BP392 **HOLBY AUTOMOBILE CO** **EDR Historical Auto Stations** **1009838324**
WNW **2020 WASHINGTON AVE N** **N/A**
1/4-1/2 **MINNEAPOLIS, MN**
0.494 mi.
2607 ft. **Site 12 of 15 in cluster BP**

Relative:
Higher

Actual:
828 ft.

EDR Historical Auto Stations:

Name: HOLBY OLE H
Year: 1930
Type: AUTOMOBILE GARAGES

Name: HOIBY HENRY L
Year: 1935
Type: AUTOMOBILE REPAIRING AND SERVICE STATIONS

Name: HOIBY AUTOMOBILE CO
Year: 1940
Type: AUTOMOBILE REPAIRING AND SERVICE STATIONS

Name: HOLBY AUTOMOBILE CO
Year: 1950
Type: AUTOMOBILE REPAIRING

BJ393 **GORHAM JOSEPH T** **EDR Historical Auto Stations** **1009839057**
WSW **250 PLYMOUTH AVE** **N/A**
1/4-1/2 **MINNEAPOLIS, MN**
0.495 mi.
2612 ft. **Site 4 of 5 in cluster BJ**

Relative:
Higher

Actual:
826 ft.

EDR Historical Auto Stations:

Name: SHERMAN WADDICK J
Year: 1930
Type: AUTOMOBILE REPAIRING AND SERVICE STATIONS

Name: SHERMAN WADDICK J
Year: 1935
Type: AUTOMOBILE REPAIRING AND SERVICE STATIONS

Name: GORHAMIN JOS T
Year: 1935
Type: AUTOMOBILE REPAIRING AND SERVICE STATIONS

Name: GORHAM JOSEPH T
Year: 1940
Type: AUTOMOBILE REPAIRING AND SERVICE STATIONS

BP394 **MAE S CLEANERS** **EDR Historical Cleaners** **1009830243**
WNW **2017 N WASHINGTON AVE** **N/A**
1/4-1/2 **MINNEAPOLIS, MN**
0.496 mi.
2619 ft. **Site 13 of 15 in cluster BP**

Relative:
Higher

Actual:
828 ft.

EDR Historical Cleaners:
Name: MAE S CLEANERS
Year: 1955
Type: CLEANERS AND DYERS

BP395 **MAE S CLEANERS** **EDR Historical Cleaners** **1009830244**
WNW **2017 WASHINGTON AVE N** **N/A**
1/4-1/2 **MINNEAPOLIS, MN**
0.496 mi.
2619 ft. **Site 14 of 15 in cluster BP**

Relative:
Higher

Actual:
828 ft.

EDR Historical Cleaners:
Name: MAE S CLEANERS
Year: 1950
Type: CLEANERS AND DYERS

BJ396 **REGAL LAUNDRY** **EDR Historical Cleaners** **1009830739**
WSW **252 PLYMOUTH AVE** **N/A**
1/4-1/2 **MINNEAPOLIS, MN**
0.497 mi.
2622 ft. **Site 5 of 5 in cluster BJ**

Relative:
Higher

Actual:
826 ft.

EDR Historical Cleaners:
Name: YEP BOW
Year: 1925
Type: LAUNDRIES

Name: MILLER RAY
Year: 1930
Type: LAUNDRIES STEAM

Name: YEP HARRY
Year: 1935
Type: LAUNDRIES CHINESE

Name: REGAL LAUNDRY
Year: 1940
Type: LAUNDRIES HAND

BI397 **FREE SPIRIT PUBLISHING** **LUST** **S105467430**
SSW **217 5TH AVE** **SPILLS** **N/A**
1/4-1/2 **MINNEAPOLIS, MN**
0.497 mi.
2623 ft. **Site 2 of 2 in cluster BI**

Relative:
Higher

Actual:
829 ft.

LUST:
Leak ID: 14779
Site ID: 248227
Source: CORE
Facility Addr 2: Not reported
MN PCA ID: 236534

FREE SPIRIT PUBLISHING (Continued) **S105467430**

Release Discovered Date:	06/02/2002 00:00:00
Leak Reported Date:	06/02/2002 00:00:00
Leak Site:	Leak Site - Tank and Petroleum Contamination
File Archive Box:	Not reported
File Archive Lot:	Not reported
Soil Digout Date:	Not reported
Cubic Yards Excavated:	Not reported
Conditional Closure Date:	Not reported
Complete Site Closure Date:	**07/30/2004 00:00:00**
Contaminated Soils Remaining:	Unknown
Enforcement Action Begin Date:	06/14/2002 00:00:00
Lust Trust Eligible:	No
Offsite Contamination:	Unknown
Reimbursement Awarded:	No
Std Letter Response Date:	06/17/2002 00:00:00
Surface Water Impact:	No
Utility Project Flag:	No
TMSP Added:	06/13/2002 14:37:14
TMSP Last Update:	06/02/2008 15:31:23
Staff Id Last Update:	KSERIER
Release From AST:	No
Release From UST:	Yes
Tank Registration Status Code:	S
VPIC Application Date:	Not reported
VPIC Acres:	Not reported
Addr Id:	298083
Township Name:	Fort Snelling
Active Flag:	Yes
Country Code:	USA
Foreign State:	Not reported
Foreign Zone:	Not reported
State County Code:	MN
Interest Type:	LS
Interest Phone:	NO CORE PI PH.
Interest Start Date:	06/13/2002 00:00:00
Interest End Date:	Not reported
Vapor Intrusion Checked Flag:	Not reported
Soil Gas Data Collected Flag:	Not reported
Soil Gas Action Level Flag:	Not reported
Sub Slab Sample Collected Flag:	Not reported
Indoor Air Collected Flag:	Not reported
Vapor Intrusion Action Flag:	Not reported
Vapor Intrusion Comments:	Not reported
Soil Gas Data Comments:	Not reported
Comments:	ER Transfer # 56836

LEAK CLEANUP ACTIONS:

MN PCA ID:	Not reported
Leak Action Approval Date:	Not reported
Leak Action Begin Date:	Not reported
Leak Action End Date:	Not reported
TMSP Added:	Not reported
TMSP Last Update:	Not reported
Staff Id Last Update:	Not reported

LEAK GW INFO:

MN PCA ID:	236534
Dw Supply Contam:	Not reported

FREE SPIRIT PUBLISHING (Continued) **S105467430**

Free Product Observed:	Not reported
Free Product Thickness:	Not reported
Ground Water Contam:	No
GW Cleanup Goal:	Not reported
Gw Exceeds Cleanup Goal:	Not reported
Cleanup Goal Achieved:	Not reported
Water Supply Exceeds Ral:	Not reported
Well Type Code:	Not reported
Impacted Aquifer Code:	Not reported
TMSP Added:	06/13/2002 14:37:14
TMSP Last Update:	07/30/2004 14:47:06
Staff Id Last Update:	JMCCANN
Mtbe Present Now:	Not reported
Mtbe Present Historically:	Not reported
Mtbe High Ug Per Liter Char:	Not reported
Mtbe High Ug Per Liter Numb:	Not reported
Mtbe High Level Date:	Not reported
Free Product At Close:	Not reported
Staff Id Ass:	Not reported
PWS Well:	Not reported
Prot Flag:	Not reported
Sens Flag:	Not reported

LEAK PRODUCT RELEASED:

MN PCA ID:	236534
Prod Released Sequence Id:	29484
Leak Product:	Fuel Oil 1 and 2
Tmsp Added:	06/18/2002 14:10:01
Tmsp Last_updt:	06/18/2002 14:10:01
Staff Id Last Updt:	JMCCANN

MN SPILL:

Program Id:	235495
Township Name:	Not reported
Interest Type:	SP
Addr Id:	298083
Interest Phone:	Not reported
Preferred Id:	56836
Interest Start Date:	06/07/2002 14:00:44
Interest End Date:	Not reported
Active:	Not reported
Tmsp Added:	06/07/2002 14:00:44
Tmsp Last Updt:	04/11/2007 08:23:06
Staff Id Last Updt:	RSUCHAN
State County Code:	27
Country Code:	USA
Foreign State:	Not reported
Foreign Zone:	Not reported
Spill Closure Code:	**Not reported**
Sp Rep Code:	Refer To Air Quality
Report Taken By Initials:	3234
Mpca Project Manager Initials:	3234
Spill Site Closure Date:	Not reported
Sp Rep Desc:	Jim Harms
Spill Date:	06/06/2002 00:00:00
Spill Reported Date:	06/06/2002 02:00:00
Init Cause Code:	Discovery Of Contaminated Soil

FREE SPIRIT PUBLISHING (Continued) **S105467430**

Init Cause Desc:	Not reported
Initial Source Code:	16
Priority Code:	Not reported
Archive Lot:	Not reported
Archive Box:	Not reported
Rep Phone:	6517791900
Rep Name:	Jim Harms
Mpca Involvement:	Significant
Rpt Taken By Duty Officer:	Not reported
Spill Cause:	Not reported
Product:	Not reported
Spill:	Not reported
Report:	Not reported
Region:	Not reported
Project Mngr:	Not reported
Quantity:	Not reported
Product:	Not reported
Respnbl Party:	Not reported
Box:	Not reported
Closure Date:	Not reported
Cause Code:	Not reported
Date Reported:	Not reported
Location:	Not reported
Product:	Not reported
Amount Spilled:	Not reported
Units:	Not reported
Priority:	Not reported
Spill Date:	Not reported
Spill Date:	Not reported
Action Taken:	Not reported
Reported By:	Not reported
Incident:	Not reported
Respnbl Party:	Not reported
Spill Cause:	Not reported
Action Taken:	Not reported
Public Safety Spill ID:	8752
Site ID:	0
Duty Officer Report No:	38142
Comments:	**No file** Caller reporting that the RP has old fuel oil seeping into the basement. Caller is cleaning up the basement and will try to determine source. Tanks were closed on the site in the late 60's. Caller linked to Kevin Faus (MPCA).

MN SPILL ACTION:

Spill Action Code:	Not reported
Spill Action Person:	Not reported
Spill Action Date:	Not reported
Tmsp Added:	Not reported
Tmsp Last Updt:	Not reported
Staff Id Last Updt:	Not reported

MN SPILL AFFECTED DESCRIPTION:

Spill Inc. Affect Code:	Business
Tmsp Added:	06/07/2002 14:00:44
Tmsp Last Updt:	06/07/2002 14:00:44
Staff Id Last Updt:	KFAUS

MN SPILL EMERGENCY:

Emergency Id:	159798

FREE SPIRIT PUBLISHING (Continued) **S105467430**

Emergency Code:	Major Event
Spill Action Code:	Site Visit By MPCA
Tmsp Added:	06/12/2002 14:43:57
Tmsp Last Updt:	06/12/2002 14:43:57
Staff Id Last Updt:	KFAUS
Emergency Id:	159799
Emergency Code:	Major Event
Spill Action Code:	Declaration Declared
Tmsp Added:	06/12/2002 14:43:57
Tmsp Last Updt:	06/12/2002 14:43:57
Staff Id Last Updt:	KFAUS
Emergency Id:	159797
Emergency Code:	Major Event
Spill Action Code:	Contractor Activated
Tmsp Added:	06/12/2002 14:43:57
Tmsp Last Updt:	06/12/2002 14:43:57
Staff Id Last Updt:	KFAUS

MN SPILL PREVENTION:

Spill Prevention Code:	Not reported
Spill Prevention Date:	Not reported
Comments:	Not reported
Tmsp Added:	Not reported
Tmsp Last Updt:	Not reported
Staff Id Last Updt:	Not reported

MN SPILL PRODUCT:

Program ID:	235495
Spill Incident Accuracy Id:	159715
Spill Product Code:	Jet Fuel (Kerosene Based)
Spill Qty Units Code:	Gallons
Spill Incident Accuracy Code:	Unknown
Spill Released Qty:	20
Tmsp Added:	06/07/2002 14:00:44
Tmsp Last Updt:	06/12/2002 14:43:57
Staff Id Last Updt:	KFAUS

BP398 **OIMAN JAS W** **EDR Historical Auto Stations** **1009838347**
WNW **2032 WASHINGTON AVE N** **N/A**
1/4-1/2 **MINNEAPOLIS, MN**
0.498 mi.
2627 ft. **Site 15 of 15 in cluster BP**

Relative:
Higher

Actual:
828 ft.

EDR Historical Auto Stations:

Name:	OIMAN JAS W
Year:	1950
Type:	GASOLINE STATIONS

BR399 **DUFFEY PAPER** **FINDS** **1000867021**
SSW **528 WASHINGTON AVE N** **LAST** **MN0000073437**
1/2-1 **MINNEAPOLIS, MN 55401** **RCRA-CESQG**
0.517 mi.
2728 ft. **Site 1 of 3 in cluster BR**

Relative:
Higher

Actual:
828 ft.

FINDS:

Registry ID: 110003722669

Environmental Interest/Information System

RCRAInfo is a national information system that supports the Resource Conservation and Recovery Act (RCRA) program through the tracking of events and activities related to facilities that generate, transport, and treat, store, or dispose of hazardous waste. RCRAInfo allows RCRA program staff to track the notification, permit, compliance, and corrective action activities required under RCRA.

MN-DELTA (Minnesota - Permitting, Compliance, And Enforcement Information Management System) facilitates the issuance of permits and manages compliance.

LAST:

Site ID:	39107
MN PCA ID:	288464
Leak Site:	Leak Site - Tank and Petroleum Contamination
File Archive Box:	Not reported
File Archive Lot:	Not reported
Soil Digout Date:	Not reported
Cubic Yards Excavated:	Not reported
Cond Closure Date:	Not reported
Complete Site Closure Date:	**05/05/2005 00:00:00**
Contaminated Soils Remaining:	Yes
Enforcement Action Begin Dt:	Not reported
Last Trust Eligible:	No
Offsite Contamination:	No
Reimbursement Awarded:	No
Release Discovered Date:	04/22/2004 00:00:00
Leak Reported Date:	04/23/2004 00:00:00
Std Letter Response Date:	Not reported
Surface Water Impact:	No
Utility Project Flag:	No
TMSP Added:	04/26/2004 16:37:46
TMSP Last Update:	09/29/2008 11:32:31
Staff Id Last Update:	KSERIER
Release From UST:	Yes
Release From LUST:	No
Tank Registration Status Code:	S
VPIC Application Date:	Not reported
VPIC Acres:	Not reported
Leak Id:	15679
Addr Id:	49137
Township Name:	Not reported
Active Flag:	No
Country Code:	USA
Foreign State:	Not reported
Foreign Zone:	Not reported
State County Code:	MN

DUFFEY PAPER (Continued) **1000867021**

Interest Type:	LS
Interest Phone:	NO CORE PI PH.
Interest Start Date:	04/26/2004 00:00:00
Interest End Date:	Not reported
Vapor Intrusion Checked Flag:	Not reported
Soil Gas Data Collected Flag:	Not reported
Soil Gas Action Level Flag:	Not reported
Sub Slab Sample Collected Flag:	Not reported
Indoor Air Collected Flag:	Not reported
Vapor Intrusion Action Flag:	Not reported
Vapor Intrusion Comments:	Not reported
Soil Gas Data Comments:	Not reported
Source:	CORE
Comments:	Not reported

LEAK CLEANUP ACTIONS:

MN PCA ID:	Not reported
Leak Action Approval Date:	Not reported
Leak Action Begin Date:	Not reported
Leak Action End Date:	Not reported
TMSP Added:	Not reported
TMSP Last Update:	Not reported
Staff Id Last Update:	Not reported

LEAK GW INFO:

MN PCA ID:	288464
Dw Supply Contam:	Not reported
Free Product Observed:	Not reported
Free Product Thickness:	Not reported
Ground Water Contam:	No
GW Cleanup Goal:	Not reported
Gw Exceeds Cleanup Goal:	Not reported
Cleanup Goal Achieved:	Not reported
Water Supply Exceeds Ral:	Not reported
Well Type Code:	Not reported
Impacted Aquifer Code:	Not reported
TMSP Added:	05/09/2005 11:22:15
TMSP Last Update:	05/09/2005 11:22:15
Staff Id Last Update:	CMCLAIN
Mtbe Present Now:	Not reported
Mtbe Present Historically:	Not reported
Mtbe High Ug Per Liter Char:	Not reported
Mtbe High Ug Per Liter Numb:	Not reported
Mtbe High Level Date:	Not reported
Free Product At Close:	Not reported
Staff Id Ass:	3340
PWS Well:	Not reported
Prot Flag:	Not reported
Sens Flag:	Not reported

LEAK PRODUCT RELEASED:

MN PCA ID:	288464
Prod Released Sequence Id:	95115
Leak Product:	Fuel Oil 1 and 2
Tmsp Added:	05/09/2005 11:17:46
Tmsp Last_updt:	05/09/2005 11:17:46
Staff Id Last Updt:	CMCLAIN

DUFFEY PAPER (Continued) **1000867021**

RCRA-CESQG:
Date form received by agency: 12/07/1993
Facility name: DUFFEY PAPER
Facility address: 528 WASHINGTON AVE N
MINNEAPOLIS, MN 554011287
EPA ID: MN0000073437
Contact: CLIFF REEDER
Contact address: 528 WASHINGTON AVE N
MINNEAPOLIS, MN 554011287
Contact country: US
Contact telephone: (763) 780-4411
Contact email: Not reported
EPA Region: 05
Classification: Conditionally Exempt Small Quantity Generator
Description: Handler: generates 100 kg or less of hazardous waste per calendar month, and accumulates 1000 kg or less of hazardous waste at any time; or generates 1 kg or less of acutely hazardous waste per calendar month, and accumulates at any time: 1 kg or less of acutely hazardous waste; or 100 kg or less of any residue or contaminated soil, waste or other debris resulting from the cleanup of a spill, into or on any land or water, of acutely hazardous waste; or generates 100 kg or less of any residue or contaminated soil, waste or other debris resulting from the cleanup of a spill, into or on any land or water, of acutely hazardous waste during any calendar month, and accumulates at any time: 1 kg or less of acutely hazardous waste; or 100 kg or less of any residue or contaminated soil, waste or other debris resulting from the cleanup of a spill, into or on any land or water, of acutely hazardous waste

Owner/Operator Summary:
Owner/operator name: DUFFEY PAPER
Owner/operator address: 528 WASHINGTON AVE N
MINNEAPOLIS, MN 55401
Owner/operator country: US
Owner/operator telephone: (763) 780-4411
Legal status: Private
Owner/Operator Type: Owner
Owner/Op start date: 07/26/1999
Owner/Op end date: Not reported

Handler Activities Summary:
U.S. importer of hazardous waste: Unknown
Mixed waste (haz. and radioactive): Unknown
Recycler of hazardous waste: Unknown
Transporter of hazardous waste: Unknown
Treater, storer or disposer of HW: No
Underground injection activity: No
On-site burner exemption: Unknown
Furnace exemption: Unknown
Used oil fuel burner: No
Used oil processor: No
User oil refiner: Unknown
Used oil fuel marketer to burner: No
Used oil Specification marketer: No
Used oil transfer facility: Unknown
Used oil transporter: No

DUFFEY PAPER (Continued) **1000867021**

Off-site waste receiver: Commercial status unknown

Hazardous Waste Summary:
Waste code: X002
Waste name: POLYCHLORINATED BIPHENOLS (PCBs)

Violation Status: No violations found

BR400 **FRANKLIN NATIONAL BANK** **MN LS** **S104739391**
SSW **525 N WASHINGTON AVE** **VIC** **N/A**
1/2-1 **MINNEAPOLIS, MN 55401** **SRS**
0.518 mi.
2737 ft. **Site 2 of 3 in cluster BR**

Relative:
Higher

Actual:
829 ft.

MN LS:
Link ID: 5366
EPA ID: Not reported
MPCA ID: VP13610
Method: I1
CERCLIS: No
National Priorities List: No
PLP: No
Voluntary Cleanup & Investigation: Yes
RCRA Treatment Storage & Disposal: No
RCRA Generator: No
Solid Waste Permit: No
Dumps: No
No Further Remedial Action Planned: No
Delisted From PLP By MPCA: No
LCP: No
Brownfield: No
Entity Type: VIC

MN Voluntary Investigation Cleanup Program:
Facility ID: VP13610
Facility Type: Other
Facility Address 2: Not reported
Core Program Interest Id: 336793
Link Id: 5366
Active: False
Pay Complete: False
MPCA Region: Metro
Size Acres: 0.5
HRS Score: Not reported
Enforcement Lead Agency: MPCA
Federal Defferal Plot: False
Emergency: False
Site Classification: False
RD/RA: False
RL/FS: False
Fund financed: False
Npl: False
Plp: False
District: Metro
Program Reffered from: Not reported
Program Interest: VIC
Physical Location: none
Natural Source damage: False

FRANKLIN NATIONAL BANK (Continued) **S104739391**

Clean up Cost:	Not reported
Indian Reservation:	False
Reservation Name:	Not reported
MPCA Owned Wells at site:	False
Created By:	Pjensen
Date Created:	10/16/2000
Date Last Updated:	9/5/2001
Federal Facility:	False
Primary Funding Source:	Not reported
EPA Id:	Not reported
MPCA Id:	Not reported
Alpha Sort:	Not reported
Legal Distt:	58B
Congressional Dist:	5
Scale Of Map Used Pls Loc Data:	A
Township:	29
Range:	24
Range East West:	w
Section:	23
Pls Qtr Section (160 Acres):	Not reported
Pls Qtr Qtr Section (40 Acres):	Not reported
Pls Qtr-Qtr-Qtr Section (10 Acres):	Not reported
Pls Qtr-Qtr-Qtr-Qtr Section (2.5 Acres):	Not reported
Quad:	Not reported
NAD Number:	83
Desc Of UTM Coord Pt:	Not reported
UTM Coord Pt Data Source:	Not reported
Org Providing The UTM Coord Point Data:	Not reported
Method For Loc Public Land Survey:	M
Method Of Utm Coord Pt Data Collection:	Not reported
Date Of Utm Coord Pt Data Collection:	Not reported
COL Date Qual:	Not reported
Map Scale:	Not reported
Verification Method:	Not reported
horizref:	Not reported
Utm Source:	2
Utm Method:	I1
Utm Scale:	A
Utm Accuracy:	Not reported
Utm East:	478318.28125
Utm North:	4981483
Utm Zone:	15
Basin Code:	2
Major Watershed:	20
Major Watershed:	Not reported
Method For Loc Public Land Survey:	Not reported
Scale Of Map Used Pls Loc Data:	Not reported
Township 2:	Not reported
Range 2:	Not reported
Range East West:	Not reported
Section 2:	Not reported
Pls Qtr Section (160 Acres) 2:	Not reported
Pls Qtr Qtr Section (40 Acres)2:	Not reported
Pls Qtr Qtr Qtr Section (10 Acres)2:	Not reported
Pls Qtr Qtr Qtr Qtr Section (2.5 Acres) 2:	Not reported
Quad 2:	Not reported
File Location:	Archival Storage

FRANKLIN NATIONAL BANK (Continued) **S104739391**

GIS Application GIS: False
Notes: No Phase I provided - Phase I report received on 10/30/00
Contact Type: Consultant
Company Name: RESPEC, Inc.
Contact Address: 2575 University Avenue West, Suite
Contact Address 2: Not reported
Contact City,St,Zip: St. Paul, MN 551141074
Contact Province: Not reported
Contact Country: Not reported
Contact Postal code: Not reported
Contact Phone: 6516490400
Contact Phone Ext: Not reported
Contact Fax: 6516490600
Contact E-mail: Not reported
Contact Cell Phone: Not reported
Contact Information Last Updated: 10/16/2000
Misc Contact Info: Not reported
Receive Invoice: F
Staff Id Num: Not reported

Contact Type: Staff PL/PM (Project Leader/Project Manager)s
Company Name: MPCA
Contact Address: 520 Lafayette Rd
Contact Address 2: Not reported
Contact City,St,Zip: St. Paul, MN 551554194
Contact Province: Not reported
Contact Country: Not reported
Contact Postal code: Not reported
Contact Phone: 6512971459
Contact Phone Ext: Not reported
Contact Fax: Not reported
Contact E-mail: Not reported
Contact Cell Phone: Not reported
Contact Information Last Updated: 10/16/2000
Misc Contact Info: Not reported
Receive Invoice: F
Staff Id Num: 3408

Contact Type: Legal Counsel
Company Name: Leonard, O'Brien, Wilford, et al
Contact Address: 100 South Fifth Street, Suite 1200
Contact Address 2: Not reported
Contact City,St,Zip: Minneapolis, MN 55402
Contact Province: Not reported
Contact Country: Not reported
Contact Postal code: Not reported
Contact Phone: 6123321030
Contact Phone Ext: Not reported
Contact Fax: 6123322740
Contact E-mail: Not reported
Contact Cell Phone: Not reported
Contact Information Last Updated: 10/16/2000
Misc Contact Info: Not reported
Receive Invoice: F
Staff Id Num: Not reported

Contact Type: Staff TA (Technical Analyst)

FRANKLIN NATIONAL BANK (Continued) **S104739391**

Company Name:	MPCA
Contact Address:	520 Lafayette Rd.
Contact Address 2:	Not reported
Contact City,St,Zip:	St. Paul, MN 551554194
Contact Province:	Not reported
Contact Country:	Not reported
Contact Postal code:	Not reported
Contact Phone:	651-297-8279
Contact Phone Ext:	Not reported
Contact Fax:	651-296-9707
Contact E-mail:	mike.connolly@pca.state.mn.us
Contact Cell Phone:	Not reported
Contact Information Last Updated:	10/16/2000
Misc Contact Info:	Not reported
Receive Invoice:	F
Staff Id Num:	3219

Contact Type:	Voluntary Party
Company Name:	Franklin National Bank
Contact Address:	Blaisdell Avenue South
Contact Address 2:	Not reported
Contact City,St,Zip:	Minneapolis, MN 55404
Contact Province:	Not reported
Contact Country:	Not reported
Contact Postal code:	Not reported
Contact Phone:	6128744318
Contact Phone Ext:	Not reported
Contact Fax:	6128747978
Contact E-mail:	Not reported
Contact Cell Phone:	Not reported
Contact Information Last Updated:	8/7/2001
Misc Contact Info:	Not reported
Receive Invoice:	T
Staff Id Num:	Not reported

Contaminant Id:	Acenaphthene
Contaminated Media:	Soil
Req Cleanup Concluded:	Not reported
Cleanup Lvl Measure Units:	ug/Kg
Basis For Req Cleanup Lvl:	Not reported
Max Residual Contamination:	690
Date Info Last Updated:	1/11/2001

Contaminant Id:	Toluene
Contaminated Media:	Soil
Req Cleanup Concluded:	Not reported
Cleanup Lvl Measure Units:	ug/Kg
Basis For Req Cleanup Lvl:	Not reported
Max Residual Contamination:	63
Date Info Last Updated:	1/11/2001

Facid:	VP13610
Event:	VIC Program Participation Dates (Start/End)
Additional Information:	None Entered
Start Date:	10/16/2000
End Date:	11/9/2001
Planned Start Date:	Not reported

FRANKLIN NATIONAL BANK (Continued) **S104739391**

Planned End Date: Not reported
Date Info Last Updated: 10/16/2000
Record Number: 9765

Facid: VP13610
Event: No Association Determination Issued
Additional Information: No Action also issued
Start Date: Not reported
End Date: 1/10/2001
Planned Start Date: Not reported
Planned End Date: Not reported
Date Info Last Updated: 1/11/2001
Record Number: 10033

Facid: VP13610
GW Recepts Prot by Rem Actn: Not reported
Ecological receptors present: False
Type of ecological receptors: Not reported
Acres of contaminated soil: Not reported
Volume of contaminated soil: Not reported
Acres of surface water impacted: Not reported
Acres of wetland impacted: Not reported
Acres of sediment impacted: Not reported
GW Plume Area Acres: Not reported
Cleanup Conducted: False
Acres of Contam Soil remediate: Not reported
Volume of Soil Cleaned: Not reported
Municipal wells contamd: Not reported
Dom wells contam: Not reported
People Impct SW intake contam: Not reported
Drums Revolved from site: Not reported
Yr Soil Remediated: Not reported
Acres of Soil w/ Restrict Access: Not reported
Yr IC remedy complete: Not reported
Yr GW remedy completed: Not reported
Year GWIC completed: Not reported
Acres of wetland of sediment remediated: Not reported
Public financing: False
Assurance help: True
Land use Classfn At Site: Commercial
Land use Vicinity Of Site: Commercial
Deed notif Present On Site: False
Restrictive Covenant Present: False
Restrictions: Not reported
GW Pump and Treat Used at site: False
Quaternary Perched: False
Quaternary Water Table: False
Quaternary Confined: False
Cretaceous: False
Plattville: False
St. peter: False
Prairie Duchien: False
Jordan: False
Ironton/Galesville: False
Mt Simon Hinckley: False
Precambrian Undefferentiated: False
Other/Unknown Aquifier: False

FRANKLIN NATIONAL BANK (Continued) **S104739391**

Date Info Last Updated:	1/9/2001
Inst Control Info Updated:	Not reported
Inst Control Filed Location:	Not reported
SW Classification (Primary):	Not reported
SW Classification (Secondary):	Not reported
Miscellaneous: Not reported	
SW Comments:	Not reported

MN SRS:

Facility ID:	VP13610
SEC Address:	Not reported
Link Id:	5366
Facility Type:	Other
Active:	False
Pay Complete:	False
MPCA Region:	Metro
Size Acres:	0.5
HRS Score:	Not reported
Enforcement Lead Agency:	MPCA
Federal Defferal Plot:	False
Emergency:	False
Site Classification:	False
RD/RA:	False
RL/FS:	False
Fund financed:	False
Npl:	False
Plp:	False
District:	Metro
Program Referred from:	Not reported
Program Interest:	VIC
Physical Location:	none
Natural Source damage:	False
Clean up Cost:	Not reported
Indian Reservation:	False
Reserve Name:	Not reported
MPCA Owned Wells at site:	False
Created By:	Pjensen
Date Created:	10/16/2000
Date Last Updated:	9/5/2001
Federal Facility:	False
Primary Funding Source:	Not reported
EPA Id:	Not reported
MPCA Id:	Not reported
Alpha Sort:	Not reported
Legal Distt:	58B
Congressional Distt:	5
Public Land Survey Method:	M
Map Scale For PLS Locational Data:	A
Township 2:	29
Range:	24
PLS Township Suffix:	w
section:	23
PLS Qtr Section (160 Acres):	Not reported
PLS Qtr-Qtr Section (40 Acres):	Not reported
Pls Qtr-Qtr-Qtr Section (10 Acres):	Not reported
Pls Qtr-Qtr-Qtr-Qtr Secion (2.5 Acres):	Not reported

FRANKLIN NATIONAL BANK (Continued) **S104739391**

Quad:	Not reported
NAD Number:	83
Desc Of UTM Coord Pt:	Not reported
UTM Coord Pt Data Source:	Not reported
Org Providing UTM Coord Point Data:	Not reported
mpcapgmac:	Not reported
Utm Coord Pt Data Collection Method:	Not reported
Date Of Utm Coord Pt Data Collection:	Not reported
COL Date Qual:	Not reported
Map Scale:	Not reported
verifmeth:	Not reported
horizref:	Not reported
Utm Source:	2
Utm Method:	I1
Utm Scale:	A
Utm Accuracy:	Not reported
Utm East:	478318.28125
Utm North:	4981483
Utm Zone:	15
Basin Code:	2
Major Watershed:	20
Minor Watershed:	Not reported
Public Land Survey Method 2:	Not reported
Map Scale For PLS Locational Data 2:	Not reported
Township 2:	Not reported
Range 2:	Not reported
PLS Township Suffix 2:	Not reported
Section 2:	Not reported
PLS Qtr Section (160 Acres) 2:	Not reported
PLS Qtr-Qtr Section (40 Acres) 2:	Not reported
PLS Qtr-Qtr Section (10 Acres) 2:	Not reported
PLS Qtr-Qtr Section (2.5 Acres) 2:	Not reported
Quad 2:	Not reported
File Location:	Archival Storage
VIC Application GIS:	False
Notes:	No Phase I provided - Phase I report received on 10/30/00
Contact Type:	Consultant
Company Name:	RESPEC, Inc.
Contact Address:	2575 University Avenue West, Suite
Contact Address 2:	Not reported
Contact City,St,Zip:	St. Paul, MN 551141074
Contact Province:	Not reported
Contact Country:	Not reported
Contact Postal code:	Not reported
Contact Phone:	6516490400
Contact Phone Ext:	Not reported
Contact Fax:	6516490600
Contact E-mail:	Not reported
Contact Cell Phone:	Not reported
Contact Information Last Updated:	10/16/2000
Misc Contact Info:	Not reported
Receive Invoice:	F
Staff Id Num:	Not reported
Contact Type:	Staff PL/PM (Project Leader/Project Manager)s
Company Name:	MPCA
Contact Address:	520 Lafayette Rd

FRANKLIN NATIONAL BANK (Continued) **S104739391**

Contact Address 2: Not reported
Contact City,St,Zip: St. Paul, MN 551554194
Contact Province: Not reported
Contact Country: Not reported
Contact Postal code: Not reported
Contact Phone: 6512971459
Contact Phone Ext: Not reported
Contact Fax: Not reported
Contact E-mail: Not reported
Contact Cell Phone: Not reported
Contact Information Last Updated: 10/16/2000
Misc Contact Info: Not reported
Receive Invoice: F
Staff Id Num: 3408

Contact Type: Legal Counsel
Company Name: Leonard, O'Brien, Wilford, et al
Contact Address: 100 South Fifth Street, Suite 1200
Contact Address 2: Not reported
Contact City,St,Zip: Minneapolis, MN 55402
Contact Province: Not reported
Contact Country: Not reported
Contact Postal code: Not reported
Contact Phone: 6123321030
Contact Phone Ext: Not reported
Contact Fax: 6123322740
Contact E-mail: Not reported
Contact Cell Phone: Not reported
Contact Information Last Updated: 10/16/2000
Misc Contact Info: Not reported
Receive Invoice: F
Staff Id Num: Not reported

Contact Type: Staff TA (Technical Analyst)
Company Name: MPCA
Contact Address: 520 Lafayette Rd.
Contact Address 2: Not reported
Contact City,St,Zip: St. Paul, MN 551554194
Contact Province: Not reported
Contact Country: Not reported
Contact Postal code: Not reported
Contact Phone: 651-297-8279
Contact Phone Ext: Not reported
Contact Fax: 651-296-9707
Contact E-mail: mike.connolly@pca.state.mn.us
Contact Cell Phone: Not reported
Contact Information Last Updated: 10/16/2000
Misc Contact Info: Not reported
Receive Invoice: F
Staff Id Num: 3219

Contact Type: Voluntary Party
Company Name: Franklin National Bank
Contact Address: Blaisdell Avenue South
Contact Address 2: Not reported
Contact City,St,Zip: Minneapolis, MN 55404
Contact Province: Not reported

FRANKLIN NATIONAL BANK (Continued) **S104739391**

Contact Country: Not reported
Contact Postal code: Not reported
Contact Phone: 6128744318
Contact Phone Ext: Not reported
Contact Fax: 6128747978
Contact E-mail: Not reported
Contact Cell Phone: Not reported
Contact Information Last Updated: 8/7/2001
Misc Contact Info: Not reported
Receive Invoice: T
Staff Id Num: Not reported

Contaminant Id: Acenaphthene
Contaminated Media: Soil
Req Cleanup Concluded: Not reported
Cleanup Lvl Measure Units: ug/Kg
Basis For Req Cleanup Lvl: Not reported
Max Residual Contamination: 690
Date Info Last Updated: 1/11/2001

Contaminant Id: Toluene
Contaminated Media: Soil
Req Cleanup Concluded: Not reported
Cleanup Lvl Measure Units: ug/Kg
Basis For Req Cleanup Lvl: Not reported
Max Residual Contamination: 63
Date Info Last Updated: 1/11/2001

Facid: VP13610
Event: VIC Program Participation Dates (Start/End)
Additional Information: None Entered
Start Date: 10/16/2000
End Date: 11/9/2001
Planned Start Date: Not reported
Planned End Date: Not reported
Date Info Last Updated: 10/16/2000
Record Number: 9765

Facid: VP13610
Event: No Association Determination Issued
Additional Information: No Action also issued
Start Date: Not reported
End Date: 1/10/2001
Planned Start Date: Not reported
Planned End Date: Not reported
Date Info Last Updated: 1/11/2001
Record Number: 10033

Facid: VP13610
GW Recepts Prot by Rem Actn: Not reported
Ecological receptors present: False
Type of ecological receptors: Not reported
Acres of contaminated soil: Not reported
Volume of contaminated soil: Not reported
Acres of surface water impacted: Not reported
Acres of wetland impacted: Not reported
Acres of sediment impacted: Not reported

FRANKLIN NATIONAL BANK (Continued) **S104739391**

GW Plume Area Acres:	Not reported
Cleanup Conducted:	False
Acres of Contam Soil remediate:	Not reported
Volume of Soil Cleaned:	Not reported
# Municipal wells contamd:	Not reported
# Dom wells contam:	Not reported
# People Impct SW intake contam:	Not reported
# Drums Revolved from site:	Not reported
Yr Soil Remediated:	Not reported
Acres of Soil w/ Restrict Access:	Not reported
Yr IC remedy complete:	Not reported
Yr GW remedy completed:	Not reported
Year GWIC completed:	Not reported
Acres of wetland of sediment remediated:	Not reported
Public financing:	False
Assurance help:	True
Land use Classfn At Site:	Commercial
Land use Vicinity Of Site:	Commercial
Deed notif Present On Site:	False
Restrictive Covenant Present:	False
Restrictions: Not reported	
GW Pump and Treat Used at site:	False
Quaternary Perched:	False
Quaternary Water Table:	False
Quaternary Confined:	False
Cretaceous:	False
Plattville:	False
St. peter:	False
Prairie Duchien:	False
Jordan:	False
Ironton/Galesville:	False
Mt Simon Hinckley:	False
Precambrian Undefferentiated:	False
Other/Unknown Aquifier:	False
Date Info Last Updated:	1/9/2001
Inst Control Info Updated:	Not reported
Inst Control Filed Location:	Not reported
SW Classification (Primary):	Not reported
SW Classification (Secondary):	Not reported
Miscellaneous: Not reported	
SW Comments:	Not reported

BR401
SSW
1/2-1
0.518 mi.
2737 ft.

FRANKLIN NATIONAL BANK SITE **LUST** **S106348264**
525 WASHINGTON AVE N **N/A**
MINNEAPOLIS, MN

Site 3 of 3 in cluster BR

Relative:
Higher

Actual:
829 ft.

LUST:

Leak ID:	13878
Site ID:	0
Source:	TALES
Facility Addr 2:	Not reported
MN PCA ID:	229815
Release Discovered Date:	09/07/2000 00:00:00
Leak Reported Date:	01/30/2001 00:00:00
Leak Site:	Leak Site - Tank and Petroleum Contamination

FRANKLIN NATIONAL BANK SITE (Continued) **S106348264**

File Archive Box:	Not reported
File Archive Lot:	Not reported
Soil Digout Date:	Not reported
Cubic Yards Excavated:	Not reported
Conditional Closure Date:	Not reported
Complete Site Closure Date:	**Not reported**
Contaminated Soils Remaining:	Unknown
Enforcement Action Begin Date:	Not reported
Lust Trust Eligible:	Yes
Offsite Contamination:	Unknown
Reimbursement Awarded:	No
Std Letter Response Date:	Not reported
Surface Water Impact:	Unknown
Utility Project Flag:	No
TMSP Added:	02/12/2001 12:40:15
TMSP Last Update:	07/14/2008 16:22:50
Staff Id Last Update:	CMCLAIN
Release From AST:	No
Release From UST:	Yes
Tank Registration Status Code:	F
VPIC Application Date:	Not reported
VPIC Acres:	Not reported
Addr Id:	291612
Township Name:	Not reported
Active Flag:	Yes
Country Code:	USA
Foreign State:	Not reported
Foreign Zone:	None
State County Code:	MN
Interest Type:	D2
Interest Phone:	Not reported
Interest Start Date:	02/12/2001 00:00:00
Interest End Date:	Not reported
Vapor Intrusion Checked Flag:	Not reported
Soil Gas Data Collected Flag:	Not reported
Soil Gas Action Level Flag:	Not reported
Sub Slab Sample Collected Flag:	Not reported
Indoor Air Collected Flag:	Not reported
Vapor Intrusion Action Flag:	Not reported
Vapor Intrusion Comments:	Not reported
Soil Gas Data Comments:	Not reported
Comments:	Not reported

LEAK CLEANUP ACTIONS:

MN PCA ID:	Not reported
Leak Action Approval Date:	Not reported
Leak Action Begin Date:	Not reported
Leak Action End Date:	Not reported
TMSP Added:	Not reported
TMSP Last Update:	Not reported
Staff Id Last Update:	Not reported

LEAK GW INFO:

MN PCA ID:	229815
Dw Supply Contam:	Not reported
Free Product Observed:	Not reported
Free Product Thickness:	Not reported
Ground Water Contam:	Not reported

FRANKLIN NATIONAL BANK SITE (Continued) **S106348264**

GW Cleanup Goal:	Not reported
Gw Exceeds Cleanup Goal:	Not reported
Cleanup Goal Achieved:	Not reported
Water Supply Exceeds Ral:	Not reported
Well Type Code:	Not reported
Impacted Aquifer Code:	Not reported
TMSP Added:	02/12/2001 12:40:15
TMSP Last Update:	11/04/2003 12:57:09
Staff Id Last Update:	RSUCHAN
Mtbe Present Now:	Not reported
Mtbe Present Historically:	Not reported
Mtbe High Ug Per Liter Char:	Not reported
Mtbe High Ug Per Liter Numb:	Not reported
Mtbe High Level Date:	Not reported
Free Product At Close:	Not reported
Staff Id Ass:	Not reported
PWS Well:	Not reported
Prot Flag:	Not reported
Sens Flag:	Not reported

LEAK PRODUCT RELEASED:

MN PCA ID:	Not reported
Prod Released Sequence Id:	Not reported
Leak Product:	Not reported
Tmsp Added:	Not reported
Tmsp Last_updt:	Not reported
Staff Id Last Updt:	Not reported

402
ENE
1/2-1
0.519 mi.
2742 ft.

OLSON ENTERPRIZES **LUST** **S106547028**
1235 NE 5TH **N/A**
MINNEAPOLIS, MN

Relative:
Higher

Actual:
840 ft.

LUST:

Leak ID:	1168
Site ID:	0
Source:	TALES
Facility Addr 2:	Not reported
MN PCA ID:	214073
Release Discovered Date:	Not reported
Leak Reported Date:	06/01/1989 00:00:00
Leak Site:	Leak Site - Tank and Petroleum Contamination
File Archive Box:	41
File Archive Lot:	94/372
Soil Digout Date:	06/02/1989 00:00:00
Cubic Yards Excavated:	85
Conditional Closure Date:	Not reported
Complete Site Closure Date:	**12/13/1989 00:00:00**
Contaminated Soils Remaining:	No
Enforcement Action Begin Date:	08/01/1989 00:00:00
Lust Trust Eligible:	Yes
Offsite Contamination:	Unknown
Reimbursement Awarded:	No
Std Letter Response Date:	Not reported
Surface Water Impact:	Unknown
Utility Project Flag:	No
TMSP Added:	12/04/1999 14:03:43

OLSON ENTERPRIZES (Continued) **S106547028**

TMSP Last Update:	05/24/2002 10:06:00
Staff Id Last Update:	STHOMPS
Release From AST:	No
Release From UST:	No
Tank Registration Status Code:	F
VPIC Application Date:	Not reported
VPIC Acres:	Not reported
Addr Id:	261157
Township Name:	Not reported
Active Flag:	No
Country Code:	USA
Foreign State:	Not reported
Foreign Zone:	None
State County Code:	MN
Interest Type:	LS
Interest Phone:	3782792
Interest Start Date:	02/19/1992 18:42:36
Interest End Date:	Not reported
Vapor Intrusion Checked Flag:	Not reported
Soil Gas Data Collected Flag:	Not reported
Soil Gas Action Level Flag:	Not reported
Sub Slab Sample Collected Flag:	Not reported
Indoor Air Collected Flag:	Not reported
Vapor Intrusion Action Flag:	Not reported
Vapor Intrusion Comments:	Not reported
Soil Gas Data Comments:	Not reported
Comments:	Not reported

LEAK CLEANUP ACTIONS:

MN PCA ID:	Not reported
Leak Action Approval Date:	Not reported
Leak Action Begin Date:	Not reported
Leak Action End Date:	Not reported
TMSP Added:	Not reported
TMSP Last Update:	Not reported
Staff Id Last Update:	Not reported

LEAK GW INFO:

MN PCA ID:	214073
Dw Supply Contam:	Not reported
Free Product Observed:	Not reported
Free Product Thickness:	Not reported
Ground Water Contam:	No
GW Cleanup Goal:	0
Gw Exceeds Cleanup Goal:	Not reported
Cleanup Goal Achieved:	Not reported
Water Supply Exceeds Ral:	Not reported
Well Type Code:	Not reported
Impacted Aquifer Code:	Not reported
TMSP Added:	12/04/1999 14:07:27
TMSP Last Update:	11/04/2003 12:57:06
Staff Id Last Update:	RSUCHAN
Mtbe Present Now:	Not reported
Mtbe Present Historically:	Not reported
Mtbe High Ug Per Liter Char:	Not reported
Mtbe High Ug Per Liter Numb:	Not reported
Mtbe High Level Date:	Not reported
Free Product At Close:	Not reported

OLSON ENTERPRIZES (Continued) **S106547028**

Staff Id Ass:	Not reported
PWS Well:	Not reported
Prot Flag:	Not reported
Sens Flag:	Not reported

LEAK PRODUCT RELEASED:

MN PCA ID:	214073
Prod Released Sequence Id:	325921
Leak Product:	Gasoline, Type Unknown
Tmsp Added:	12/04/1999 14:04:40
Tmsp Last_updt:	05/04/2002 09:03:25
Staff Id Last Updt:	TANKS
MN PCA ID:	214073
Prod Released Sequence Id:	326645
Leak Product:	Fuel Oil 1 and 2
Tmsp Added:	12/04/1999 14:04:41
Tmsp Last_updt:	05/04/2002 09:03:25
Staff Id Last Updt:	TANKS
MN PCA ID:	214073
Prod Released Sequence Id:	326915
Leak Product:	Waste Oil
Tmsp Added:	12/04/1999 14:04:42
Tmsp Last_updt:	05/04/2002 09:03:25
Staff Id Last Updt:	TANKS

BS403 **THIELEN PRINTING** **VIC S104843694**
NW **2201 NORTH SECOND STREET** **SRS N/A**
1/2-1 **MINNEAPOLIS, MN 55411**
0.524 mi.
2768 ft. **Site 1 of 4 in cluster BS**

Relative:
Higher

Actual:
828 ft.

MN Voluntary Investigation Cleanup Program:

Facility ID:	VP14040
Facility Type:	Other
Facility Address 2:	Not reported
Core Program Interest Id:	336841
Link Id:	5433
Active:	False
Pay Complete:	True
MPCA Region:	Metro
Size Acres:	0.1
HRS Score:	Not reported
Enforcement Lead Agency:	MPCA
Federal Defferal Plot:	False
Emergency:	False
Site Classification:	False
RD/RA:	False
RL/FS:	False
Fund financed:	False
Npl:	False
Plp:	False
District:	Metro
Program Reffered from:	Not reported
Program Interest:	VIC
Physical Location:	none
Natural Source damage:	False
Clean up Cost:	Not reported
Indian Reservation:	False

THIELEN PRINTING (Continued) **S104843694**

Reservation Name:	Not reported
MPCA Owned Wells at site:	False
Created By:	Pjensen
Date Created:	1/10/2001
Date Last Updated:	4/26/2005
Federal Facility:	False
Primary Funding Source:	Not reported
EPA Id:	Not reported
MPCA Id:	Not reported
Alpha Sort:	Not reported
Legal Distt:	58B
Congressional Dist:	5
Scale Of Map Used Pls Loc Data:	A
Township:	29
Range:	24
Range East West:	w
Section:	15
Pls Qtr Section (160 Acres):	Not reported
Pls Qtr Qtr Section (40 Acres):	Not reported
Pls Qtr-Qtr-Qtr Section (10 Acres):	Not reported
Pls Qtr-Qtr-Qtr-Qtr Section (2.5 Acres):	Not reported
Quad:	Not reported
NAD Number:	83
Desc Of UTM Coord Pt:	Not reported
UTM Coord Pt Data Source:	Not reported
Org Providing The UTM Coord Point Data:	Not reported
Method For Loc Public Land Survey:	M
Method Of Utm Coord Pt Data Collection:	Not reported
Date Of Utm Coord Pt Data Collection:	Not reported
COL Date Qual:	Not reported
Map Scale:	Not reported
Verification Method:	Not reported
horizref:	Not reported
Utm Source:	2
Utm Method:	I1
Utm Scale:	A
Utm Accuracy:	Not reported
Utm East:	477894.78125
Utm North:	4983157
Utm Zone:	15
Basin Code:	2
Major Watershed:	20
Major Watershed:	Not reported
Method For Loc Public Land Survey:	Not reported
Scale Of Map Used Pls Loc Data:	Not reported
Township 2:	Not reported
Range 2:	Not reported
Range East West:	Not reported
Section 2:	Not reported
Pls Qtr Section (160 Acres) 2:	Not reported
Pls Qtr Qtr Section (40 Acres)2:	Not reported
Pls Qtr Qtr Qtr Section (10 Acres)2:	Not reported
Pls Qtr Qtr Qtr Qtr Section (2.5 Acres) 2:	Not reported
Quad 2:	Not reported
File Location:	Archival Storage
GIS Application GIS:	False
Notes:	Not reported

THIELEN PRINTING (Continued) **S104843694**

Contact Type:	Legal Counsel
Company Name:	Thielen Associates
Contact Address:	1406 West Lake Street, Suite 208
Contact Address 2:	Not reported
Contact City,St,Zip:	Minneapolis, MN 55408
Contact Province:	Not reported
Contact Country:	Not reported
Contact Postal code:	Not reported
Contact Phone:	Not reported
Contact Phone Ext:	Not reported
Contact Fax:	Not reported
Contact E-mail:	Not reported
Contact Cell Phone:	Not reported
Contact Information Last Updated:	1/10/2001
Misc Contact Info:	Not reported
Receive Invoice:	F
Staff Id Num:	Not reported

Contact Type:	Legal Counsel
Company Name:	Not reported
Contact Address:	1700 Livingston
Contact Address 2:	Not reported
Contact City,St,Zip:	West St. Paul, MN 55118
Contact Province:	Not reported
Contact Country:	Not reported
Contact Postal code:	Not reported
Contact Phone:	6514513111
Contact Phone Ext:	Not reported
Contact Fax:	6514570432
Contact E-mail:	Not reported
Contact Cell Phone:	Not reported
Contact Information Last Updated:	1/10/2001
Misc Contact Info:	Not reported
Receive Invoice:	F
Staff Id Num:	Not reported

Contact Type:	Staff PL/PM (Project Leader/Project Manager)s
Company Name:	MPCA
Contact Address:	520 Lafayette Rd
Contact Address 2:	Not reported
Contact City,St,Zip:	St. Paul, MN 551554194
Contact Province:	Not reported
Contact Country:	Not reported
Contact Postal code:	Not reported
Contact Phone:	6512967744
Contact Phone Ext:	Not reported
Contact Fax:	Not reported
Contact E-mail:	Not reported
Contact Cell Phone:	Not reported
Contact Information Last Updated:	1/10/2001
Misc Contact Info:	Not reported
Receive Invoice:	F
Staff Id Num:	3289

Contact Type:	Voluntary Party
Company Name:	American Chemical
Contact Address:	3530 East 28th Street

THIELEN PRINTING (Continued) **S104843694**

Contact Address 2:	Not reported
Contact City,St,Zip:	Minneapolis, MN 55406
Contact Province:	Not reported
Contact Country:	Not reported
Contact Postal code:	Not reported
Contact Phone:	6123741767
Contact Phone Ext:	Not reported
Contact Fax:	Not reported
Contact E-mail:	Not reported
Contact Cell Phone:	Not reported
Contact Information Last Updated:	2/14/2001
Misc Contact Info:	Not reported
Receive Invoice:	T
Staff Id Num:	Not reported

Contact Type:	Staff TA (Technical Analyst)
Company Name:	MPCA
Contact Address:	520 Lafayette Rd.
Contact Address 2:	Not reported
Contact City,St,Zip:	St. Paul, MN 551554194
Contact Province:	Not reported
Contact Country:	Not reported
Contact Postal code:	Not reported
Contact Phone:	651-297-8279
Contact Phone Ext:	Not reported
Contact Fax:	651-296-9707
Contact E-mail:	mike.connolly@pca.state.mn.us
Contact Cell Phone:	Not reported
Contact Information Last Updated:	1/10/2001
Misc Contact Info:	Not reported
Receive Invoice:	F
Staff Id Num:	3219

Contact Type:	Consultant
Company Name:	DPRA
Contact Address:	E-1500 First National Bank Building
Contact Address 2:	Not reported
Contact City,St,Zip:	St. Paul, MN 551011314
Contact Province:	Not reported
Contact Country:	Not reported
Contact Postal code:	Not reported
Contact Phone:	6512276500
Contact Phone Ext:	Not reported
Contact Fax:	6512275522
Contact E-mail:	Not reported
Contact Cell Phone:	Not reported
Contact Information Last Updated:	1/10/2001
Misc Contact Info:	Not reported
Receive Invoice:	F
Staff Id Num:	Not reported

Contaminant Id:	Tetrachloroethylene; (Perchloroethylene
Contaminated Media:	Soil
Req Cleanup Concluded:	Not reported
Cleanup Lvl Measure Units:	mg/Kg
Basis For Req Cleanup Lvl:	Not reported
Max Residual Contamination:	7.3000002

THIELEN PRINTING (Continued) **S104843694**

Date Info Last Updated: 7/19/2001

Contaminant Id: Trichloroethylene; (TCE
Contaminated Media: Soil
Req Cleanup Concluded: Not reported
Cleanup Lvl Measure Units: mg/Kg
Basis For Req Cleanup Lvl: Not reported
Max Residual Contamination: 4
Date Info Last Updated: 7/19/2001

Contaminant Id: Diesel Range Organics
Contaminated Media: Soil
Req Cleanup Concluded: Not reported
Cleanup Lvl Measure Units: mg/Kg
Basis For Req Cleanup Lvl: Not reported
Max Residual Contamination: 200
Date Info Last Updated: 7/19/2001

Facid: VP14040
Event: VIC Program Participation Dates (Start/End)
Additional Information: None Entered
Start Date: 1/10/2001
End Date: 2/16/2001
Planned Start Date: Not reported
Planned End Date: Not reported
Date Info Last Updated: 1/10/2001
Record Number: 10037

Facid: VP14040
Event: No Association Determination Issued
Additional Information: None Entered
Start Date: Not reported
End Date: 2/16/2001
Planned Start Date: Not reported
Planned End Date: Not reported
Date Info Last Updated: 7/19/2001
Record Number: 11499

Facid: VP14040
GW Recepts Prot by Rem Actn: Not reported
Ecological receptors present: False
Type of ecological receptors: Not reported
Acres of contaminated soil: Not reported
Volume of contaminated soil: Not reported
Acres of surface water impacted: Not reported
Acres of wetland impacted: Not reported
Acres of sediment impacted: Not reported
GW Plume Area Acres: Not reported
Cleanup Conducted: False
Acres of Contam Soil remediate: Not reported
Volume of Soil Cleaned: Not reported
Municipal wells contamd: Not reported
Dom wells contam: Not reported
People Impct SW intake contam: Not reported
Drums Revolved from site: Not reported
Yr Soil Remediated: Not reported
Acres of Soil w/ Restrict Access: Not reported

THIELEN PRINTING (Continued) **S104843694**

Yr IC remedy complete:	Not reported
Yr GW remedy completed:	Not reported
Year GWIC completed:	Not reported
Acres of wetland of sediment remediated:	Not reported
Public financing:	False
Assurance help:	True
Land use Classfn At Site:	Industrial
Land use Vicinity Of Site:	Industrial
Deed notif Present On Site:	False
Restrictive Covenant Present:	False
Restrictions: Not reported	
GW Pump and Treat Used at site:	False
Quaternary Perched:	False
Quaternary Water Table:	False
Quaternary Confined:	False
Cretaceous:	False
Plattville:	False
St. peter:	False
Prairie Duchien:	False
Jordan:	False
Ironton/Galesville:	False
Mt Simon Hinckley:	False
Precambrian Undefferentiated:	False
Other/Unknown Aquifier:	False
Date Info Last Updated:	7/19/2001
Inst Control Info Updated:	Not reported
Inst Control Filed Location:	Not reported
SW Classification (Primary):	Not reported
SW Classification (Secondary):	Not reported
Miscellaneous: Not reported	
SW Comments:	Not reported

MN SRS:

Facility ID:	VP14040
SEC Address:	Not reported
Link Id:	5433
Facility Type:	Other
Active:	False
Pay Complete:	True
MPCA Region:	Metro
Size Acres:	0.1
HRS Score:	Not reported
Enforcement Lead Agency:	MPCA
Federal Defferal Plot:	False
Emergency:	False
Site Classification:	False
RD/RA:	False
RL/FS:	False
Fund financed:	False
Npl:	False
Plp:	False
District:	Metro
Program Referred from:	Not reported
Program Interest:	VIC
Physical Location:	none
Natural Source damage:	False

THIELEN PRINTING (Continued) **S104843694**

Clean up Cost:	Not reported
Indian Reservation:	False
Reserve Name:	Not reported
MPCA Owned Wells at site:	False
Created By:	Pjensen
Date Created:	1/10/2001
Date Last Updated:	4/26/2005
Federal Facility:	False
Primary Funding Source:	Not reported
EPA Id:	Not reported
MPCA Id:	Not reported
Alpha Sort:	Not reported
Legal Distt:	58B
Congressional Distt:	5
Public Land Survey Method:	M
Map Scale For PLS Locational Data:	A
Township 2:	29
Range:	24
PLS Township Suffix:	w
section:	15
PLS Qtr Section (160 Acres):	Not reported
PLS Qtr-Qtr Section (40 Acres):	Not reported
Pls Qtr-Qtr-Qtr Section (10 Acres):	Not reported
Pls Qtr-Qtr-Qtr-Qtr Secion (2.5 Acres):	Not reported
Quad:	Not reported
NAD Number:	83
Desc Of UTM Coord Pt:	Not reported
UTM Coord Pt Data Source:	Not reported
Org Providing UTM Coord Point Data:	Not reported
mpcapgmac:	Not reported
Utm Coord Pt Data Collection Method:	Not reported
Date Of Utm Coord Pt Data Collection:	Not reported
COL Date Qual:	Not reported
Map Scale:	Not reported
verifmeth:	Not reported
horizref:	Not reported
Utm Source:	2
Utm Method:	I1
Utm Scale:	A
Utm Accuracy:	Not reported
Utm East:	477894.78125
Utm North:	4983157
Utm Zone:	15
Basin Code:	2
Major Watershed:	20
Minor Watershed:	Not reported
Public Land Survey Method 2:	Not reported
Map Scale For PLS Locational Data 2:	Not reported
Township 2:	Not reported
Range 2:	Not reported
PLS Township Suffix 2:	Not reported
Section 2:	Not reported
PLS Qtr Section (160 Acres) 2:	Not reported
PLS Qtr-Qtr Section (40 Acres) 2:	Not reported
PLS Qtr-Qtr Section (10 Acres) 2:	Not reported
PLS Qtr-Qtr Section (2.5 Acres) 2:	Not reported
Quad 2:	Not reported

THIELEN PRINTING (Continued) **S104843694**

File Location: Archival Storage
VIC Application GIS: False
Notes: Not reported
Contact Type: Legal Counsel
Company Name: Thielen Associates
Contact Address: 1406 West Lake Street, Suite 208
Contact Address 2: Not reported
Contact City,St,Zip: Minneapolis, MN 55408
Contact Province: Not reported
Contact Country: Not reported
Contact Postal code: Not reported
Contact Phone: Not reported
Contact Phone Ext: Not reported
Contact Fax: Not reported
Contact E-mail: Not reported
Contact Cell Phone: Not reported
Contact Information Last Updated: 1/10/2001
Misc Contact Info: Not reported
Receive Invoice: F
Staff Id Num: Not reported

Contact Type: Legal Counsel
Company Name: Not reported
Contact Address: 1700 Livingston
Contact Address 2: Not reported
Contact City,St,Zip: West St. Paul, MN 55118
Contact Province: Not reported
Contact Country: Not reported
Contact Postal code: Not reported
Contact Phone: 6514513111
Contact Phone Ext: Not reported
Contact Fax: 6514570432
Contact E-mail: Not reported
Contact Cell Phone: Not reported
Contact Information Last Updated: 1/10/2001
Misc Contact Info: Not reported
Receive Invoice: F
Staff Id Num: Not reported

Contact Type: Staff PL/PM (Project Leader/Project Manager)s
Company Name: MPCA
Contact Address: 520 Lafayette Rd
Contact Address 2: Not reported
Contact City,St,Zip: St. Paul, MN 551554194
Contact Province: Not reported
Contact Country: Not reported
Contact Postal code: Not reported
Contact Phone: 6512967744
Contact Phone Ext: Not reported
Contact Fax: Not reported
Contact E-mail: Not reported
Contact Cell Phone: Not reported
Contact Information Last Updated: 1/10/2001
Misc Contact Info: Not reported
Receive Invoice: F
Staff Id Num: 3289

THIELEN PRINTING (Continued) **S104843694**

Contact Type:	Voluntary Party
Company Name:	American Chemical
Contact Address:	3530 East 28th Street
Contact Address 2:	Not reported
Contact City,St,Zip:	Minneapolis, MN 55406
Contact Province:	Not reported
Contact Country:	Not reported
Contact Postal code:	Not reported
Contact Phone:	6123741767
Contact Phone Ext:	Not reported
Contact Fax:	Not reported
Contact E-mail:	Not reported
Contact Cell Phone:	Not reported
Contact Information Last Updated:	2/14/2001
Misc Contact Info:	Not reported
Receive Invoice:	T
Staff Id Num:	Not reported

Contact Type:	Staff TA (Technical Analyst)
Company Name:	MPCA
Contact Address:	520 Lafayette Rd.
Contact Address 2:	Not reported
Contact City,St,Zip:	St. Paul, MN 551554194
Contact Province:	Not reported
Contact Country:	Not reported
Contact Postal code:	Not reported
Contact Phone:	651-297-8279
Contact Phone Ext:	Not reported
Contact Fax:	651-296-9707
Contact E-mail:	mike.connolly@pca.state.mn.us
Contact Cell Phone:	Not reported
Contact Information Last Updated:	1/10/2001
Misc Contact Info:	Not reported
Receive Invoice:	F
Staff Id Num:	3219

Contact Type:	Consultant
Company Name:	DPRA
Contact Address:	E-1500 First National Bank Building
Contact Address 2:	Not reported
Contact City,St,Zip:	St. Paul, MN 551011314
Contact Province:	Not reported
Contact Country:	Not reported
Contact Postal code:	Not reported
Contact Phone:	6512276500
Contact Phone Ext:	Not reported
Contact Fax:	6512275522
Contact E-mail:	Not reported
Contact Cell Phone:	Not reported
Contact Information Last Updated:	1/10/2001
Misc Contact Info:	Not reported
Receive Invoice:	F
Staff Id Num:	Not reported

Contaminant Id:	Tetrachloroethylene; (Perchloroethylene
Contaminated Media:	Soil
Req Cleanup Concluded:	Not reported

THIELEN PRINTING (Continued) **S104843694**

Cleanup Lvl Measure Units:	mg/Kg
Basis For Req Cleanup Lvl:	Not reported
Max Residual Contamination:	7.3000002
Date Info Last Updated:	7/19/2001

Contaminant Id:	Trichloroethylene; (TCE
Contaminated Media:	Soil
Req Cleanup Concluded:	Not reported
Cleanup Lvl Measure Units:	mg/Kg
Basis For Req Cleanup Lvl:	Not reported
Max Residual Contamination:	4
Date Info Last Updated:	7/19/2001

Contaminant Id:	Diesel Range Organics
Contaminated Media:	Soil
Req Cleanup Concluded:	Not reported
Cleanup Lvl Measure Units:	mg/Kg
Basis For Req Cleanup Lvl:	Not reported
Max Residual Contamination:	200
Date Info Last Updated:	7/19/2001

Facid:	VP14040
Event:	VIC Program Participation Dates (Start/End)
Additional Information:	None Entered
Start Date:	1/10/2001
End Date:	2/16/2001
Planned Start Date:	Not reported
Planned End Date:	Not reported
Date Info Last Updated:	1/10/2001
Record Number:	10037

Facid:	VP14040
Event:	No Association Determination Issued
Additional Information:	None Entered
Start Date:	Not reported
End Date:	2/16/2001
Planned Start Date:	Not reported
Planned End Date:	Not reported
Date Info Last Updated:	7/19/2001
Record Number:	11499

Facid:	VP14040
GW Recepts Prot by Rem Actn:	Not reported
Ecological receptors present:	False
Type of ecological receptors:	Not reported
Acres of contaminated soil:	Not reported
Volume of contaminated soil:	Not reported
Acres of surface water impacted:	Not reported
Acres of wetland impacted:	Not reported
Acres of sediment impacted:	Not reported
GW Plume Area Acres:	Not reported
Cleanup Conducted:	False
Acres of Contam Soil remediate:	Not reported
Volume of Soil Cleaned:	Not reported
# Municipal wells contamd:	Not reported
# Dom wells contam:	Not reported
# People Impct SW intake contam:	Not reported

THIELEN PRINTING (Continued) **S104843694**

# Drums Revolved from site:	Not reported
Yr Soil Remediated:	Not reported
Acres of Soil w/ Restrict Access:	Not reported
Yr IC remedy complete:	Not reported
Yr GW remedy completed:	Not reported
Year GWIC completed:	Not reported
Acres of wetland of sediment remediated:	Not reported
Public financing:	False
Assurance help:	True
Land use Classfn At Site:	Industrial
Land use Vicinity Of Site:	Industrial
Deed notif Present On Site:	False
Restrictive Covenant Present:	False
Restrictions: Not reported	
GW Pump and Treat Used at site:	False
Quaternary Perched:	False
Quaternary Water Table:	False
Quaternary Confined:	False
Cretaceous:	False
Plattville:	False
St. peter:	False
Prairie Duchien:	False
Jordan:	False
Ironton/Galesville:	False
Mt Simon Hinckley:	False
Precambrian Undefferentiated:	False
Other/Unknown Aquifier:	False
Date Info Last Updated:	7/19/2001
Inst Control Info Updated:	Not reported
Inst Control Filed Location:	Not reported
SW Classification (Primary):	Not reported
SW Classification (Secondary):	Not reported
Miscellaneous: Not reported	
SW Comments:	Not reported

BT404 **DWORSKY BARREL CO** **MN LS** **S100712935**
WSW **260 12TH AVE N** **N/A**
1/2-1 **MINNEAPOLIS, MN 55401**
0.524 mi.
2769 ft. **Site 1 of 2 in cluster BT**

Relative:
Higher

Actual:
824 ft.

MN LS:

Link ID:	95
EPA ID:	MND000808949
MPCA ID:	MND000808949
Method:	I1
CERCLIS:	Yes
National Priorities List:	No
PLP:	No
Voluntary Cleanup & Investigation:	No
RCRA Treatment Storage & Disposal:	No
RCRA Generator:	No
Solid Waste Permit:	No
Dumps:	Yes
No Further Remedial Action Planned:	No
Delisted From PLP By MPCA:	No
LCP:	No

DWORSKY BARREL CO (Continued) **S100712935**

Brownfield: No
Entity Type: CERCLIS

BT405 **DWORSKY BARREL CO** **FINDS** **1000369470**
WSW **260 12TH AVE N** **CERC-NFRAP** **MND000808949**
1/2-1 **MINNEAPOLIS, MN 55401** **RCRA-NonGen**
0.524 mi.
2769 ft. **Site 2 of 2 in cluster BT**

Relative:
Higher

Actual:
824 ft.

FINDS:

Registry ID: 110003743432

Environmental Interest/Information System
RCRAInfo is a national information system that supports the Resource Conservation and Recovery Act (RCRA) program through the tracking of events and activities related to facilities that generate, transport, and treat, store, or dispose of hazardous waste. RCRAInfo allows RCRA program staff to track the notification, permit, compliance, and corrective action activities required under RCRA.

CERC-NFRAP:
Site ID: 0503692
Federal Facility: Not a Federal Facility
NPL Status: Not on the NPL
Non NPL Status: NFRAP

CERCLIS-NFRAP Site Contact Name(s):
Contact Title: RESPONSIBLE PARTY INVESTIGATOR
Contact Name: JANET PFUNDHELLER
Contact Tel: (312) 353-5821

CERCLIS-NFRAP Assessment History:
Action: DISCOVERY
Date Started: Not reported
Date Completed: 01/28/1985
Priority Level: Not reported

Action: PRELIMINARY ASSESSMENT
Date Started: Not reported
Date Completed: 04/11/1986
Priority Level: NFRAP: No further Remedial Action planned

Action: ARCHIVE SITE
Date Started: Not reported
Date Completed: 04/11/1986
Priority Level: Not reported

RCRA-NonGen:
Date form received by agency: 08/18/1980
Facility name: DWORSKY BARREL CO
Facility address: 260 12TH AVE N
MINNEAPOLIS, MN 554011027
EPA ID: MND000808949
Contact: Not reported

DWORSKY BARREL CO (Continued) **1000369470**

Contact address: Not reported
Not reported
Contact country: Not reported
Contact telephone: Not reported
Contact email: Not reported
EPA Region: 05
Classification: Non-Generator
Description: Handler: Non-Generators do not presently generate hazardous waste

Owner/Operator Summary:
Owner/operator name: NAME NOT REPORTED
Owner/operator address: ADDRESS NOT REPORTED
CITY NOT REPORTED, AK 99998
Owner/operator country: Not reported
Owner/operator telephone: (312) 555-1212
Legal status: Private
Owner/Operator Type: Operator
Owner/Op start date: Not reported
Owner/Op end date: Not reported

Owner/operator name: DWORSKY BARREL CO
Owner/operator address: 260 12TH AVE N
MINNEAPOLIS, MN 55401
Owner/operator country: US
Owner/operator telephone: NONE
Legal status: Private
Owner/Operator Type: Owner
Owner/Op start date: 07/26/1999
Owner/Op end date: 07/27/1999

Handler Activities Summary:
U.S. importer of hazardous waste: Unknown
Mixed waste (haz. and radioactive): Unknown
Recycler of hazardous waste: Unknown
Transporter of hazardous waste: Unknown
Treater, storer or disposer of HW: No
Underground injection activity: No
On-site burner exemption: Unknown
Furnace exemption: Unknown
Used oil fuel burner: No
Used oil processor: No
User oil refiner: Unknown
Used oil fuel marketer to burner: No
Used oil Specification marketer: No
Used oil transfer facility: Unknown
Used oil transporter: No
Off-site waste receiver: Commercial status unknown

Hazardous Waste Summary:
Waste code: D000
Waste name: Not Defined

Waste code: D001
Waste name: IGNITABLE HAZARDOUS WASTES ARE THOSE WASTES WHICH HAVE A FLASHPOINT OF LESS THAN 140 DEGREES FAHRENHEIT AS DETERMINED BY A PENSKY-MARTENS CLOSED CUP FLASH POINT TESTER. ANOTHER METHOD OF DETERMINING THE

DWORSKY BARREL CO (Continued) **1000369470**

FLASH POINT OF A WASTE IS TO REVIEW THE MATERIAL SAFETY DATA SHEET, WHICH CAN BE OBTAINED FROM THE MANUFACTURER OR DISTRIBUTOR OF THE MATERIAL. LACQUER THINNER IS AN EXAMPLE OF A COMMONLY USED SOLVENT WHICH WOULD BE CONSIDERED AS IGNITABLE HAZARDOUS WASTE.

Waste code: D002
Waste name: A WASTE WHICH HAS A PH OF LESS THAN 2 OR GREATER THAN 12.5 IS CONSIDERED TO BE A CORROSIVE HAZARDOUS WASTE. SODIUM HYDROXIDE, A CAUSTIC SOLUTION WITH A HIGH PH, IS OFTEN USED BY INDUSTRIES TO CLEAN OR DEGREASE PARTS. HYDROCHLORIC ACID, A SOLUTION WITH A LOW PH, IS USED BY MANY INDUSTRIES TO CLEAN METAL PARTS PRIOR TO PAINTING. WHEN THESE CAUSTIC OR ACID SOLUTIONS BECOME CONTAMINATED AND MUST BE DISPOSED, THE WASTE WOULD BE A CORROSIVE HAZARDOUS WASTE.

Waste code: D003
Waste name: A MATERIAL IS CONSIDERED TO BE A REACTIVE HAZARDOUS WASTE IF IT IS NORMALLY UNSTABLE, REACTS VIOLENTLY WITH WATER, GENERATES TOXIC GASES WHEN EXPOSED TO WATER OR CORROSIVE MATERIALS, OR IF IT IS CAPABLE OF DETONATION OR EXPLOSION WHEN EXPOSED TO HEAT OR A FLAME. ONE EXAMPLE OF SUCH WASTE WOULD BY WASTE GUNPOWDER.

Waste code: F001
Waste name: THE FOLLOWING SPENT HALOGENATED SOLVENTS USED IN DEGREASING: TETRACHLOROETHYLENE, TRICHLOROETHYLENE, METHYLENE CHLORIDE, 1,1,1-TRICHLOROETHANE, CARBON TETRACHLORIDE, AND CHLORINATED FLUOROCARBONS; ALL SPENT SOLVENT MIXTURES/BLENDS USED IN DEGREASING CONTAINING, BEFORE USE, A TOTAL OF TEN PERCENT OR MORE (BY VOLUME) OF ONE OR MORE OF THE ABOVE HALOGENATED SOLVENTS OR THOSE SOLVENTS LISTED IN F002, F004, AND F005, AND STILL BOTTOMS FROM THE RECOVERY OF THESE SPENT SOLVENTS AND SPENT SOLVENT MIXTURES.

Waste code: F002
Waste name: THE FOLLOWING SPENT HALOGENATED SOLVENTS: TETRACHLOROETHYLENE, METHYLENE CHLORIDE, TRICHLOROETHYLENE, 1,1,1-TRICHLOROETHANE, CHLOROBENZENE, 1,1,2-TRICHLORO-1,2,2-TRIFLUOROETHANE, ORTHO-DICHLOROBENZENE, TRICHLOROFLUOROMETHANE, AND 1,1,2-TRICHLOROETHANE; ALL SPENT SOLVENT MIXTURES/BLENDS CONTAINING, BEFORE USE, A TOTAL OF TEN PERCENT OR MORE (BY VOLUME) OF ONE OR MORE OF THE ABOVE HALOGENATED SOLVENTS OR THOSE LISTED IN F001, F004, OR F005, AND STILL BOTTOMS FROM THE RECOVERY OF THESE SPENT SOLVENTS AND SPENT SOLVENT MIXTURES.

Waste code: F003
Waste name: THE FOLLOWING SPENT NON-HALOGENATED SOLVENTS: XYLENE, ACETONE, ETHYL ACETATE, ETHYL BENZENE, ETHYL ETHER, METHYL ISOBUTYL KETONE, N-BUTYL ALCOHOL, CYCLOHEXANONE, AND METHANOL; ALL SPENT SOLVENT MIXTURES/BLENDS CONTAINING, BEFORE USE, ONLY THE ABOVE SPENT NON-HALOGENATED SOLVENTS; AND ALL SPENT SOLVENT MIXTURES/BLENDS CONTAINING, BEFORE USE, ONE OR MORE OF THE ABOVE NON-HALOGENATED SOLVENTS, AND, A TOTAL OF TEN PERCENT OR MORE (BY VOLUME) OF ONE OR MORE OF THOSE SOLVENTS LISTED IN F001, F002, F004, AND F005, AND STILL BOTTOMS FROM THE RECOVERY OF THESE SPENT SOLVENTS AND SPENT SOLVENT MIXTURES.

Waste code: F004
Waste name: THE FOLLOWING SPENT NON-HALOGENATED SOLVENTS: CRESOLS AND CRESYLIC ACID, AND NITROBENZENE; ALL SPENT SOLVENT MIXTURES/BLENDS CONTAINING,

DWORSKY BARREL CO (Continued) **1000369470**

BEFORE USE, A TOTAL OF TEN PERCENT OR MORE (BY VOLUME) OF ONE OR MORE OF THE ABOVE NON-HALOGENATED SOLVENTS OR THOSE SOLVENTS LISTED IN F001, F002, AND F005; AND STILL BOTTOMS FROM THE RECOVERY OF THESE SPENT SOLVENTS AND SPENT SOLVENT MIXTURES.

Waste code: F005
Waste name: THE FOLLOWING SPENT NON-HALOGENATED SOLVENTS: TOLUENE, METHYL ETHYL KETONE, CARBON DISULFIDE, ISOBUTANOL, PYRIDINE, BENZENE, 2-ETHOXYETHANOL, AND 2-NITROPROPANE; ALL SPENT SOLVENT MIXTURES/BLENDS CONTAINING, BEFORE USE, A TOTAL OF TEN PERCENT OR MORE (BY VOLUME) OF ONE OR MORE OF THE ABOVE NON-HALOGENATED SOLVENTS OR THOSE SOLVENTS LISTED IN F001, F002, OR F004; AND STILL BOTTOMS FROM THE RECOVERY OF THESE SPENT SOLVENTS AND SPENT SOLVENT MIXTURES.

Waste code: F006
Waste name: WASTEWATER TREATMENT SLUDGES FROM ELECTROPLATING OPERATIONS EXCEPT FROM THE FOLLOWING PROCESSES: (1) SULFURIC ACID ANODIZING OF ALUMINUM; (2) TIN PLATING ON CARBON STEEL; (3) ZINC PLATING (SEGREGATED BASIS) ON CARBON STEEL; (4) ALUMINUM OR ZINC-ALUMINUM PLATING ON CARBON STEEL; (5) CLEANING/STRIPPING ASSOCIATED WITH TIN, ZINC AND ALUMINUM PLATING ON CARBON STEEL; AND (6) CHEMICAL ETCHING AND MILLING OF ALUMINUM.

Waste code: F007
Waste name: SPENT CYANIDE PLATING BATH SOLUTIONS FROM ELECTROPLATING OPERATIONS

Waste code: F008
Waste name: PLATING BATH RESIDUES FROM THE BOTTOM OF PLATING BATHS FROM ELECTROPLATING OPERATIONS WHERE CYANIDES ARE USED IN THE PROCESS.

Waste code: F009
Waste name: SPENT STRIPPING AND CLEANING BATH SOLUTIONS FROM ELECTROPLATING OPERATIONS WHERE CYANIDES ARE USED IN THE PROCESS.

Waste code: F017
Waste name: Not Defined

Waste code: F018
Waste name: Not Defined

Waste code: K001
Waste name: BOTTOM SEDIMENT SLUDGE FROM THE TREATMENT OF WASTEWATERS FROM WOOD PRESERVING PROCESSES THAT USE CREOSOTE AND/OR PENTACHLOROPHENOL.

Waste code: K002
Waste name: WASTEWATER TREATMENT SLUDGE FROM THE PRODUCTION OF CHROME YELLOW AND ORANGE PIGMENTS.

Waste code: K003
Waste name: WASTEWATER TREATMENT SLUDGE FROM THE PRODUCTION OF MOLYBDATE ORANGE PIGMENTS

Waste code: K004
Waste name: WASTEWATER TREATMENT SLUDGE FROM THE PRODUCTION OF ZINC YELLOW PIGMENTS

Waste code: K005

DWORSKY BARREL CO (Continued) **1000369470**

Waste name: WASTEWATER TREATMENT SLUDGE FROM THE PRODUCTION OF CHROME GREEN PIGMENTS

Waste code: K006
Waste name: WASTEWATER TREATMENT SLUDGE FROM THE PRODUCTION OF CHROME OXIDE GREEN PIGMENTS (ANHYDROUS AND HYDRATED).

Waste code: K007
Waste name: WASTEWATER TREATMENT SLUDGE FROM THE PRODUCTION OF IRON BLUE PIGMENTS

Waste code: K008
Waste name: OVEN RESIDUE FROM THE PRODUCTION OF CHROME OXIDE GREEN PIGMENTS

Waste code: K020
Waste name: HEAVY ENDS FROM THE DISTILLATION OF VINYL CHLORIDE IN VINYL CHLORIDE MONOMER PRODUCTION.

Waste code: K027
Waste name: CENTRIFUGE AND DISTILLATION RESIDUES FROM TOLUENE DIISOCYANATE PRODUCTION

Waste code: K028
Waste name: SPENT CATALYST FROM THE HYDROCHLORINATOR REACTOR IN THE PRODUCTION OF 1,1,1-TRICHLOROETHANE.

Waste code: K029
Waste name: WASTE FROM THE PRODUCT STEAM STRIPPER IN THE PRODUCTION OF 1,1,1-TRICHLOROETHANE

Waste code: K030
Waste name: COLUMN BOTTOMS OR HEAVY ENDS FROM THE COMBINED PRODUCTION OF TRICHLOROETHYLENE AND PERCHLOROETHYLENE.

Waste code: K035
Waste name: WASTEWATER TREATMENT SLUDGES GENERATED IN THE PRODUCTION OF CREOSOTE

Waste code: K048
Waste name: DISSOLVED AIR FLOTATION (DAF) FLOAT FROM THE PETROLEUM REFINING INDUSTRY

Waste code: K049
Waste name: SLOP OIL EMULSION SOLIDS FROM THE PETROLEUM REFINING INDUSTRY

Waste code: K050
Waste name: HEAT EXCHANGER BUNDLE CLEANING SLUDGE FROM THE PETROLEUM REFINING INDUSTRY

Waste code: K051
Waste name: API SEPARATOR SLUDGE FROM THE PETROLEUM REFINING INDUSTRY

Waste code: K052
Waste name: TANK BOTTOMS (LEADED) FROM THE PETROLEUM REFINING INDUSTRY

Waste code: K054
Waste name: Not Defined

Waste code: K086

DWORSKY BARREL CO (Continued) **1000369470**

Waste name: SOLVENT WASHES AND SLUDGES, CAUSTIC WASHES AND SLUDGES, OR WATER WASHES AND SLUDGES FROM CLEANING TUBS AND EQUIPMENT USED IN THE FORMULATION OF INK FROM PIGMENTS, DRIERS, SOAPS, AND STABILIZERS CONTAINING CHROMIUM AND LEAD.

Violation Status: No violations found

BS406 **OBELOK ESTATE** **MN LS** **S101200204**
NW **2129 / 2131 2ND ST N** **N/A**
1/2-1 **MINNEAPOLIS, MN 55405**
0.524 mi.
2769 ft. **Site 2 of 4 in cluster BS**

Relative:
Higher

Actual:
829 ft.

MN LS:

Link ID:	4151
EPA ID:	Not reported
MPCA ID:	VP4340
Method:	I1
CERCLIS:	No
National Priorities List:	No
PLP:	No
Voluntary Cleanup & Investigation:	Yes
RCRA Treatment Storage & Disposal:	No
RCRA Generator:	No
Solid Waste Permit:	No
Dumps:	No
No Further Remedial Action Planned:	No
Delisted From PLP By MPCA:	No
LCP:	No
Brownfield:	No
Entity Type:	VIC

BS407 **THIELEN PRINTING** **MN LS** **S104889067**
NW **2201 N 2ND ST** **N/A**
1/2-1 **MINNEAPOLIS, MN 55411**
0.525 mi.
2770 ft. **Site 3 of 4 in cluster BS**

Relative:
Higher

Actual:
828 ft.

MN LS:

Link ID:	5433
EPA ID:	Not reported
MPCA ID:	VP14040
Method:	I1
CERCLIS:	No
National Priorities List:	No
PLP:	No
Voluntary Cleanup & Investigation:	Yes
RCRA Treatment Storage & Disposal:	No
RCRA Generator:	No
Solid Waste Permit:	No
Dumps:	No
No Further Remedial Action Planned:	No
Delisted From PLP By MPCA:	No
LCP:	No
Brownfield:	No
Entity Type:	VIC

BS408 **COMMERCIAL CONTAINER MPLS RECYC/TRANSFER** **SWF/LF** **S109578686**
NW **2209 N 2ND ST** **N/A**
1/2-1 **MINNEAPOLIS, MN**
0.529 mi.
2794 ft. **Site 4 of 4 in cluster BS**

Relative:
Higher

Actual:
828 ft.

LF:

Region:	STATE	Facility ID:	288876
Epa Number:	5	Site Location:	No
Site ID:	138574	Program Code:	Solid Waste
Secondary Addr:	Not reported	Country:	USA
Address Id Street:	537193	Address Id Mail:	134561
Location Description:	Not reported		
Interest Type:	11		
Interest Start Dt:	05/03/2004 00:00:00	Interest End Date:	Not reported
Start Date:	3	End Date:	Not reported
Preferred ID:	SW-616	Staff Id:	MKIMLIN
Active Flag:	Yes	Facility Flag:	No
MPCA Code:	4C	Primary Name:	Commercial Container Mpls Recyc/Transfer
Owner Id:	78847	Fips County CD:	053
Spatial ID:	203906	MCD Code:	Not reported
Sic Code:	Not reported		
Range:	24	Range Direction:	W
Section:	15	Quarter:	Not reported
Township:	Not reported	Township Name:	Not reported
Public Land Survey Township:	29		
Congressional District:	5		
Legislative District:	58B		
Time Stamp Added:	05/03/2004 11:12:56		
Time Stamp Last Update:	05/18/2009 16:21:31		
MN DNR Major Watershed Code:	20069		
Water Quality Dt Prints Expended:	Not reported		
Comments:	Not reported		
Object ID:	7360		
Case ID:	0	Title:	General Referral Screen
Program Cd:	SW	Facility ID:	288876
Act Categ Code:	C	Action Class Cd:	###
Action ID:	0	Action Type:	***
Document Type:	FRM	Doc Type Cd:	SWGR
Version Num:	1	Note Attached:	No
Imported:	No	Locked:	No
Effective Start:	Not reported	Effective End:	Not reported
TMSP Checkout:	06/02/2004 16:03:41	Staff ID Chk:	Not reported
TMSP Created:	05/03/2004 11:12:56	Staff ID Created:	BOLSON1
TMSP Open:	05/03/2004 11:12:56	Staff ID Open:	bolson1
TMSP last Updt:	06/02/2004 16:03:41	Staff Last Updt:	GSTRACK
Object ID:	7361		
Case ID:	0	Title:	Violation List Screen
Program Cd:	SW	Facility ID:	288876
Act Categ Code:	E	Action Class Cd:	###
Action ID:	0	Action Type:	***
Document Type:	FRM	Doc Type Cd:	SWVL
Version Num:	1	Note Attached:	No
Imported:	No	Locked:	No
Effective Start:	Not reported	Effective End:	Not reported
TMSP Checkout:	05/03/2004 11:12:56	Staff ID Chk:	Not reported
TMSP Created:	05/03/2004 11:12:56	Staff ID Created:	BOLSON1
TMSP Open:	05/03/2004 11:12:56	Staff ID Open:	bolson1
TMSP last Updt:	05/03/2004 11:12:56	Staff Last Updt:	BOLSON1

COMMERCIAL CONTAINER MPLS RECYC/TRANSFER (Continued) **S109578686**

Object ID:	7359		
Case ID:	0	Title:	Facility Info. Document Set
Program Cd:	SW	Facility ID:	288876
Act Categ Code:	P	Action Class Cd:	###
Action ID:	0	Action Type:	***
Document Type:	FRM	Doc Type Cd:	SWFI
Version Num:	1	Note Attached:	No
Imported:	No	Locked:	No
Effective Start:	Not reported	Effective End:	Not reported
TMSP Checkout:	04/19/2006 09:21:38	Staff ID Chk:	Not reported
TMSP Created:	05/03/2004 11:12:56	Staff ID Created:	BOLSON1
TMSP Open:	06/02/2004 16:02:42	Staff ID Open:	bolson1
TMSP last Updt:	04/19/2006 09:21:38	Staff Last Updt:	GSTRACK
Object ID:	7493		
Case ID:	0	Title:	Project Management Screen
Program Cd:	SW	Facility ID:	288876
Act Categ Code:	P	Action Class Cd:	PER
Action ID:	1	Action Type:	TFP
Document Type:	FRM	Doc Type Cd:	SWPM
Version Num:	1	Note Attached:	No
Imported:	No	Locked:	No
Effective Start:	Not reported	Effective End:	Not reported
TMSP Checkout:	02/13/2009 15:21:03	Staff ID Chk:	Not reported
TMSP Created:	06/02/2004 16:04:07	Staff ID Created:	GSTRACK
TMSP Open:	02/13/2009 15:21:03	Staff ID Open:	function
TMSP last Updt:	02/13/2009 15:21:03	Staff Last Updt:	KHOLLAN
Object ID:	7492		
Case ID:	0	Title:	Facility Permit
Program Cd:	SW	Facility ID:	288876
Act Categ Code:	P	Action Class Cd:	PER
Action ID:	1	Action Type:	TFP
Document Type:	FRM	Doc Type Cd:	SWPE
Version Num:	1	Note Attached:	No
Imported:	No	Locked:	Yes
Effective Start:	07/23/2004 00:00:00	Effective End:	Not reported
TMSP Checkout:	07/21/2004 12:50:30	Staff ID Chk:	Not reported
TMSP Created:	06/02/2004 16:04:07	Staff ID Created:	GSTRACK
TMSP Open:	07/21/2004 12:49:32	Staff ID Open:	gstrack
TMSP last Updt:	07/23/2004 11:00:21	Staff Last Updt:	GSTRACK
Object ID:	16400		
Case ID:	0	Title:	Project Management Screen
Program Cd:	SW	Facility ID:	288876
Act Categ Code:	P	Action Class Cd:	PDR
Action ID:	2	Action Type:	WVO
Document Type:	FRM	Doc Type Cd:	SWPM
Version Num:	1	Note Attached:	No
Imported:	No	Locked:	No
Effective Start:	Not reported	Effective End:	Not reported
TMSP Checkout:	02/05/2008 15:03:27	Staff ID Chk:	Not reported
TMSP Created:	02/05/2008 15:03:26	Staff ID Created:	KHOLLAN
TMSP Open:	02/05/2008 15:03:27	Staff ID Open:	function
TMSP last Updt:	02/05/2008 15:03:26	Staff Last Updt:	KHOLLAN
Object ID:	16399		
Case ID:	0	Title:	Waste Vol. - 2007
Program Cd:	SW	Facility ID:	288876
Act Categ Code:	P	Action Class Cd:	PDR
Action ID:	2	Action Type:	WVO

COMMERCIAL CONTAINER MPLS RECYC/TRANSFER (Continued) **S109578686**

Document Type:	FRM	Doc Type Cd:	SWWV
Version Num:	1	Note Attached:	No
Imported:	No	Locked:	No
Effective Start:	Not reported	Effective End:	Not reported
TMSP Checkout:	02/05/2008 15:06:14	Staff ID Chk:	Not reported
TMSP Created:	02/05/2008 15:03:27	Staff ID Created:	KHOLLAN
TMSP Open:	02/05/2008 15:06:04	Staff ID Open:	khollan
TMSP last Updt:	02/05/2008 15:06:14	Staff Last Updt:	KHOLLAN
Object ID:	12002		
Case ID:	0	Title:	Waste Vol. - 2005
Program Cd:	SW	Facility ID:	288876
Act Categ Code:	P	Action Class Cd:	PDR
Action ID:	1	Action Type:	WVO
Document Type:	FRM	Doc Type Cd:	SWWV
Version Num:	1	Note Attached:	No
Imported:	No	Locked:	No
Effective Start:	Not reported	Effective End:	Not reported
TMSP Checkout:	02/23/2006 12:38:56	Staff ID Chk:	Not reported
TMSP Created:	02/23/2006 12:36:36	Staff ID Created:	KHOLLAN
TMSP Open:	02/23/2006 12:38:53	Staff ID Open:	khollan
TMSP last Updt:	02/23/2006 12:38:56	Staff Last Updt:	KHOLLAN
Object ID:	12003		
Case ID:	0	Title:	Project Management Screen
Program Cd:	SW	Facility ID:	288876
Act Categ Code:	P	Action Class Cd:	PDR
Action ID:	1	Action Type:	WVO
Document Type:	FRM	Doc Type Cd:	SWPM
Version Num:	1	Note Attached:	No
Imported:	No	Locked:	No
Effective Start:	Not reported	Effective End:	Not reported
TMSP Checkout:	02/23/2006 12:36:36	Staff ID Chk:	Not reported
TMSP Created:	02/23/2006 12:36:35	Staff ID Created:	KHOLLAN
TMSP Open:	02/23/2006 12:36:36	Staff ID Open:	function
TMSP last Updt:	02/23/2006 12:36:35	Staff Last Updt:	KHOLLAN
Object ID:	20066		
Case ID:	0	Title:	Project Management Screen
Program Cd:	SW	Facility ID:	288876
Act Categ Code:	P	Action Class Cd:	PDR
Action ID:	3	Action Type:	WVO
Document Type:	FRM	Doc Type Cd:	SWPM
Version Num:	1	Note Attached:	No
Imported:	No	Locked:	No
Effective Start:	Not reported	Effective End:	Not reported
TMSP Checkout:	02/13/2009 15:21:16	Staff ID Chk:	Not reported
TMSP Created:	02/13/2009 15:21:16	Staff ID Created:	KHOLLAN
TMSP Open:	02/13/2009 15:21:16	Staff ID Open:	function
TMSP last Updt:	02/13/2009 15:21:16	Staff Last Updt:	KHOLLAN
Object ID:	20065		
Case ID:	0	Title:	Waste Vol. - 2008
Program Cd:	SW	Facility ID:	288876
Act Categ Code:	P	Action Class Cd:	PDR
Action ID:	3	Action Type:	WVO
Document Type:	FRM	Doc Type Cd:	SWWV
Version Num:	1	Note Attached:	No
Imported:	No	Locked:	No
Effective Start:	Not reported	Effective End:	Not reported
TMSP Checkout:	02/13/2009 15:26:02	Staff ID Chk:	Not reported

COMMERCIAL CONTAINER MPLS RECYC/TRANSFER (Continued) **S109578686**

TMSP Created:	02/13/2009 15:21:17	Staff ID Created:	KHOLLAN
TMSP Open:	02/13/2009 15:25:57	Staff ID Open:	khollan
TMSP last Updt:	02/13/2009 15:26:02	Staff Last Updt:	KHOLLAN

---

409 SW 1/2-1 0.541 mi. 2859 ft. **KRELITZ INDUSTRIES** **LUST S101285772**
900 N 3RD ST **SPILLS N/A**
MINNEAPOLIS, MN

Relative: Higher

Actual: 821 ft.

LUST:

Leak ID:	2230
Site ID:	223390
Source:	CORE
Facility Addr 2:	Not reported
MN PCA ID:	215041
Release Discovered Date:	Not reported
Leak Reported Date:	01/10/1990 00:00:00
Leak Site:	Both Leak and Property Transfer Site
File Archive Box:	65
File Archive Lot:	98/206
Soil Digout Date:	Not reported
Cubic Yards Excavated:	0
Conditional Closure Date:	Not reported
Complete Site Closure Date:	**09/05/2000 00:00:00**
Contaminated Soils Remaining:	Yes
Enforcement Action Begin Date:	02/02/1990 00:00:00
Lust Trust Eligible:	No
Offsite Contamination:	Unknown
Reimbursement Awarded:	No
Std Letter Response Date:	Not reported
Surface Water Impact:	Unknown
Utility Project Flag:	No
TMSP Added:	12/04/1999 14:03:44
TMSP Last Update:	03/06/2007 12:49:54
Staff Id Last Update:	MKOPLIT
Release From AST:	No
Release From UST:	No
Tank Registration Status Code:	N
VPIC Application Date:	Not reported
VPIC Acres:	.07
Addr Id:	239879
Township Name:	Fort Snelling
Active Flag:	No
Country Code:	USA
Foreign State:	Not reported
Foreign Zone:	Not reported
State County Code:	MN
Interest Type:	LS
Interest Phone:	NO CORE PI PH.
Interest Start Date:	10/26/1999 00:00:00
Interest End Date:	Not reported
Vapor Intrusion Checked Flag:	Yes
Soil Gas Data Collected Flag:	No
Soil Gas Action Level Flag:	Not reported
Sub Slab Sample Collected Flag:	Not reported
Indoor Air Collected Flag:	Not reported
Vapor Intrusion Action Flag:	Not reported

KRELITZ INDUSTRIES (Continued) **S101285772**

Vapor Intrusion Comments:	Not reported
Soil Gas Data Comments:	Not reported
Comments:	Not reported

LEAK CLEANUP ACTIONS:

MN PCA ID:	Not reported
Leak Action Approval Date:	Not reported
Leak Action Begin Date:	Not reported
Leak Action End Date:	Not reported
TMSP Added:	Not reported
TMSP Last Update:	Not reported
Staff Id Last Update:	Not reported

LEAK GW INFO:

MN PCA ID:	215041
Dw Supply Contam:	Not reported
Free Product Observed:	Not reported
Free Product Thickness:	Not reported
Ground Water Contam:	S
GW Cleanup Goal:	0
Gw Exceeds Cleanup Goal:	Not reported
Cleanup Goal Achieved:	Not reported
Water Supply Exceeds Ral:	Not reported
Well Type Code:	Not reported
Impacted Aquifer Code:	Not reported
TMSP Added:	12/04/1999 14:07:28
TMSP Last Update:	09/22/2006 15:35:23
Staff Id Last Update:	MKOPLIT
Mtbe Present Now:	Not reported
Mtbe Present Historically:	Not reported
Mtbe High Ug Per Liter Char:	Not reported
Mtbe High Ug Per Liter Numb:	Not reported
Mtbe High Level Date:	Not reported
Free Product At Close:	Yes
Staff Id Ass:	3369
PWS Well:	Y
Prot Flag:	Yes
Sens Flag:	Yes

LEAK PRODUCT RELEASED:

MN PCA ID:	215041
Prod Released Sequence Id:	320505
Leak Product:	Gasoline, Type Unknown
Tmsp Added:	12/04/1999 14:04:32
Tmsp Last_updt:	05/04/2002 09:06:51
Staff Id Last Updt:	TANKS

MN SPILL:

Program Id:	171489
Township Name:	Not reported
Interest Type:	SP
Addr Id:	239879
Interest Phone:	Not reported
Preferred Id:	13065
Interest Start Date:	03/21/1996 00:00:00
Interest End Date:	Not reported
Active:	Not reported
Tmsp Added:	03/21/1996 00:00:00

KRELITZ INDUSTRIES (Continued) **S101285772**

Tmsp Last Updt:	04/11/2007 08:22:51
Staff Id Last Updt:	RSUCHAN
State County Code:	27
Country Code:	USA
Foreign State:	Not reported
Foreign Zone:	Not reported
Spill Closure Code:	**Not reported**
Sp Rep Code:	Not reported
Report Taken By Initials:	3258
Mpca Project Manager Initials:	2832
Spill Site Closure Date:	01/01/1996 00:00:00
Sp Rep Desc:	LISA ASHBACH
Spill Date:	Not reported
Spill Reported Date:	01/10/1990 00:00:00
Init Cause Code:	Not reported
Init Cause Desc:	UST
Initial Source Code:	Not reported
Priority Code:	4
Archive Lot:	Not reported
Archive Box:	Not reported
Rep Phone:	Not reported
Rep Name:	Not reported
Mpca Involvement:	Not reported
Rpt Taken By Duty Officer:	Not reported
Spill Cause:	Not reported
Product:	Not reported
Spill:	Not reported
Report:	Not reported
Region:	Not reported
Project Mngr:	Not reported
Quantity:	Not reported
Product:	Not reported
Respnbl Party:	Not reported
Box:	Not reported
Closure Date:	Not reported
Cause Code:	Not reported
Date Reported:	Not reported
Location:	Not reported
Product:	Not reported
Amount Spilled:	Not reported
Units:	Not reported
Priority:	Not reported
Spill Date:	Not reported
Spill Date:	Not reported
Action Taken:	Not reported
Reported By:	Not reported
Incident:	Not reported
Respnbl Party:	Not reported
Spill Cause:	Not reported
Action Taken:	Not reported
Public Safety Spill ID:	Not reported
Site ID:	0
Duty Officer Report No:	Not reported
Comments:	Not reported

MN SPILL ACTION:

Spill Action Code:	Not reported
Spill Action Person:	Not reported

KRELITZ INDUSTRIES (Continued) **S101285772**

Spill Action Date:	Not reported
Tmsp Added:	Not reported
Tmsp Last Updt:	Not reported
Staff Id Last Updt:	Not reported

MN SPILL AFFECTED DESCRIPTION:

Spill Inc. Affect Code:	Not reported
Tmsp Added:	Not reported
Tmsp Last Updt:	Not reported
Staff Id Last Updt:	Not reported

MN SPILL EMERGENCY:

Emergency Id:	Not reported
Emergency Code:	Not reported
Spill Action Code:	Not reported
Tmsp Added:	Not reported
Tmsp Last Updt:	Not reported
Staff Id Last Updt:	Not reported

MN SPILL PREVENTION:

Spill Prevention Code:	Not reported
Spill Prevention Date:	Not reported
Comments:	Not reported
Tmsp Added:	Not reported
Tmsp Last Updt:	Not reported
Staff Id Last Updt:	Not reported

MN SPILL PRODUCT:

Program ID:	171489
Spill Incident Accuracy Id:	66185
Spill Product Code:	Petroleum, Unspecified
Spill Qty Units Code:	Unknown
Spill Incident Accuracy Code:	Unknown
Spill Released Qty:	0
Tmsp Added:	03/21/1996 00:00:00
Tmsp Last Updt:	05/04/2002 06:43:10
Staff Id Last Updt:	TANKS

410
SW
1/2-1
0.543 mi.
2865 ft.

Relative:
Higher

Actual:
821 ft.

DWORSKY BARRELL RECONDITIONING **MN LS** **S100712936**
735 3RD ST N **N/A**
MINNEAPOLIS, MN 55401

MN LS:

Link ID:	732
EPA ID:	Not reported
MPCA ID:	Not reported
Method:	I1
CERCLIS:	No
National Priorities List:	No
PLP:	No
Voluntary Cleanup & Investigation:	No
RCRA Treatment Storage & Disposal:	No
RCRA Generator:	No
Solid Waste Permit:	No
Dumps:	Yes
No Further Remedial Action Planned:	No
Delisted From PLP By MPCA:	No
LCP:	No

DWORSKY BARRELL RECONDITIONING (Continued) **S100712936**

Brownfield: No
Entity Type: UNPERMDUMP

411
South
1/2-1
0.566 mi.
2987 ft.

COLONIAL WAREHOUSE **MN LS** **S103315463**
200-218 N 3RD AVE **VIC** **N/A**
MINNEAPOLIS, MN 55401 **SRS**

Relative:
Higher

Actual:
832 ft.

MN LS:
Link ID: 4971
EPA ID: Not reported
MPCA ID: VP10400
Method: I1
CERCLIS: No
National Priorities List: No
PLP: No
Voluntary Cleanup & Investigation: Yes
RCRA Treatment Storage & Disposal: No
RCRA Generator: No
Solid Waste Permit: No
Dumps: No
No Further Remedial Action Planned: No
Delisted From PLP By MPCA: No
LCP: No
Brownfield: No
Entity Type: VIC

MN Voluntary Investigation Cleanup Program:
Facility ID: VP10400
Facility Type: Not reported
Facility Address 2: Not reported
Core Program Interest Id: 336394
Link Id: 4971
Active: False
Pay Complete: False
MPCA Region: Metro
Size Acres: Not reported
HRS Score: 0
Enforcement Lead Agency: Not reported
Federal Defferal Plot: False
Emergency: False
Site Classification: False
RD/RA: False
RL/FS: False
Fund financed: False
Npl: False
Plp: False
District: Metro
Program Reffered from: Not reported
Program Interest: VIC
Physical Location: --
Natural Source damage: False
Clean up Cost: Not reported
Indian Reservation: False
Reservation Name: Not reported
MPCA Owned Wells at site: False

COLONIAL WAREHOUSE (Continued) **S103315463**

Created By:	K. Lukes
Date Created:	9/9/1998
Date Last Updated:	6/24/1999
Federal Facility:	False
Primary Funding Source:	Not reported
EPA Id:	Not reported
MPCA Id:	Not reported
Alpha Sort:	Not reported
Legal Distt:	58B
Congressional Dist:	5
Scale Of Map Used Pls Loc Data:	A
Township:	Not reported
Range:	Not reported
Range East West:	W
Section:	Not reported
Pls Qtr Section (160 Acres):	Not reported
Pls Qtr Qtr Section (40 Acres):	Not reported
Pls Qtr-Qtr-Qtr Section (10 Acres):	Not reported
Pls Qtr-Qtr-Qtr-Qtr Section (2.5 Acres):	Not reported
Quad:	1289
NAD Number:	83
Desc Of UTM Coord Pt:	Not reported
UTM Coord Pt Data Source:	Not reported
Org Providing The UTM Coord Point Data:	Not reported
Method For Loc Public Land Survey:	M
Method Of Utm Coord Pt Data Collection:	Not reported
Date Of Utm Coord Pt Data Collection:	Not reported
COL Date Qual:	Not reported
Map Scale:	Not reported
Verification Method:	Not reported
horizref:	Not reported
Utm Source:	2
Utm Method:	I1
Utm Scale:	A
Utm Accuracy:	Not reported
Utm East:	479242.375
Utm North:	4980896
Utm Zone:	15
Basin Code:	2
Major Watershed:	20
Major Watershed:	Not reported
Method For Loc Public Land Survey:	Not reported
Scale Of Map Used Pls Loc Data:	Not reported
Township 2:	Not reported
Range 2:	Not reported
Range East West:	Not reported
Section 2:	Not reported
Pls Qtr Section (160 Acres) 2:	Not reported
Pls Qtr Qtr Section (40 Acres)2:	Not reported
Pls Qtr Qtr Qtr Section (10 Acres)2:	Not reported
Pls Qtr Qtr Qtr Qtr Section (2.5 Acres) 2:	Not reported
Quad 2:	Not reported
File Location:	Archival Storage
GIS Application GIS:	False
Notes:	Not reported
Contact Type:	Staff PL/PM (Project Leader/Project Manager)s
Company Name:	MPCA

COLONIAL WAREHOUSE (Continued) **S103315463**

Contact Address:	520 Lafayette Rd
Contact Address 2:	Not reported
Contact City,St,Zip:	St. Paul, MN 551554194
Contact Province:	Not reported
Contact Country:	Not reported
Contact Postal code:	Not reported
Contact Phone:	Not reported
Contact Phone Ext:	Not reported
Contact Fax:	Not reported
Contact E-mail:	Not reported
Contact Cell Phone:	Not reported
Contact Information Last Updated:	9/9/1998
Misc Contact Info:	Not reported
Receive Invoice:	F
Staff Id Num:	3316

Contact Type:	Staff TA (Technical Analyst)
Company Name:	MPCA
Contact Address:	520 Lafayette Rd.
Contact Address 2:	Not reported
Contact City,St,Zip:	St. Paul, MN 551554194
Contact Province:	Not reported
Contact Country:	Not reported
Contact Postal code:	Not reported
Contact Phone:	65-297-5573
Contact Phone Ext:	Not reported
Contact Fax:	651-296-9707
Contact E-mail:	rick.jolley@pca.state.mn.us
Contact Cell Phone:	Not reported
Contact Information Last Updated:	9/9/1998
Misc Contact Info:	Not reported
Receive Invoice:	F
Staff Id Num:	3294

Contact Type:	Voluntary Party
Company Name:	TransAtlantic Capital Company, LLC c/o Deutsche Bk
Contact Address:	227 West Monroe, #4385
Contact Address 2:	Not reported
Contact City,St,Zip:	Chicago, IL 60606
Contact Province:	Not reported
Contact Country:	Not reported
Contact Postal code:	Not reported
Contact Phone:	Not reported
Contact Phone Ext:	Not reported
Contact Fax:	Not reported
Contact E-mail:	Not reported
Contact Cell Phone:	Not reported
Contact Information Last Updated:	9/29/1998
Misc Contact Info:	Not reported
Receive Invoice:	T
Staff Id Num:	Not reported

Contaminant Id:	Ethyl benzene
Contaminated Media:	Soil
Req Cleanup Concluded:	Not reported
Cleanup Lvl Measure Units:	mg/Kg
Basis For Req Cleanup Lvl:	Not reported

COLONIAL WAREHOUSE (Continued) **S103315463**

Max Residual Contamination: 2.9999999E
Date Info Last Updated: 4/5/1999

Contaminant Id: Toluene
Contaminated Media: Soil
Req Cleanup Concluded: Not reported
Cleanup Lvl Measure Units: mg/Kg
Basis For Req Cleanup Lvl: Not reported
Max Residual Contamination: 0.46000001
Date Info Last Updated: 4/5/1999

Contaminant Id: Xylenes (mixture of o,m,p
Contaminated Media: Soil
Req Cleanup Concluded: Not reported
Cleanup Lvl Measure Units: mg/Kg
Basis For Req Cleanup Lvl: Not reported
Max Residual Contamination: 0.156
Date Info Last Updated: 4/5/1999

Contaminant Id: Diesel Range Organics
Contaminated Media: Soil
Req Cleanup Concluded: Not reported
Cleanup Lvl Measure Units: mg/Kg
Basis For Req Cleanup Lvl: Not reported
Max Residual Contamination: 380
Date Info Last Updated: 4/5/1999

Contaminant Id: Lead
Contaminated Media: Soil
Req Cleanup Concluded: Not reported
Cleanup Lvl Measure Units: mg/Kg
Basis For Req Cleanup Lvl: Not reported
Max Residual Contamination: 1200
Date Info Last Updated: 4/5/1999

Contaminant Id: Total PAHs
Contaminated Media: Soil
Req Cleanup Concluded: Not reported
Cleanup Lvl Measure Units: mg/Kg
Basis For Req Cleanup Lvl: Not reported
Max Residual Contamination: 1.17
Date Info Last Updated: 4/5/1999

Facid: VP10400
Event: VIC Program Participation Dates (Start/End)
Additional Information: None Entered
Start Date: 9/4/1998
End Date: 10/25/2000
Planned Start Date: Not reported
Planned End Date: Not reported
Date Info Last Updated: 9/9/1998
Record Number: 5422

Facid: VP10400
Event: No Association Determination Issued
Additional Information: None Entered
Start Date: Not reported

COLONIAL WAREHOUSE (Continued) **S103315463**

End Date: 9/9/1998
Planned Start Date: Not reported
Planned End Date: Not reported
Date Info Last Updated: 4/5/1999
Record Number: 7085

Facid:	VP10400
GW Recepts Prot by Rem Actn:	Not reported
Ecological receptors present:	False
Type of ecological receptors:	Not reported
Acres of contaminated soil:	Not reported
Volume of contaminated soil:	Not reported
Acres of surface water impacted:	Not reported
Acres of wetland impacted:	Not reported
Acres of sediment impacted:	Not reported
GW Plume Area Acres:	Not reported
Cleanup Conducted:	False
Acres of Contam Soil remediate:	Not reported
Volume of Soil Cleaned:	Not reported
# Municipal wells contamd:	Not reported
# Dom wells contam:	Not reported
# People Impct SW intake contam:	Not reported
# Drums Revolved from site:	Not reported
Yr Soil Remediated:	Not reported
Acres of Soil w/ Restrict Access:	Not reported
Yr IC remedy complete:	Not reported
Yr GW remedy completed:	Not reported
Year GWIC completed:	Not reported
Acres of wetland of sediment remediated:	Not reported
Public financing:	False
Assurance help:	False
Land use Classfn At Site:	Not reported
Land use Vicinity Of Site:	Not reported
Deed notif Present On Site:	False
Restrictive Covenant Present:	False

Restrictions: Not reported

GW Pump and Treat Used at site:	False
Quaternary Perched:	False
Quaternary Water Table:	False
Quaternary Confined:	False
Cretaceous:	False
Plattville:	False
St. peter:	False
Prairie Duchien:	False
Jordan:	False
Ironton/Galesville:	False
Mt Simon Hinckley:	False
Precambrian Undefferentiated:	False
Other/Unknown Aquifier:	False
Date Info Last Updated:	Not reported
Inst Control Info Updated:	Not reported
Inst Control Filed Location:	Not reported
SW Classification (Primary):	Not reported
SW Classification (Secondary):	Not reported

Miscellaneous: Not reported

SW Comments: Not reported

COLONIAL WAREHOUSE (Continued) **S103315463**

MN SRS:

Facility ID:	VP10400
SEC Address:	Not reported
Link Id:	4971
Facility Type:	Not reported
Active:	False
Pay Complete:	False
MPCA Region:	Metro
Size Acres:	Not reported
HRS Score:	0
Enforcement Lead Agency:	Not reported
Federal Defferal Plot:	False
Emergency:	False
Site Classification:	False
RD/RA:	False
RL/FS:	False
Fund financed:	False
Npl:	False
Plp:	False
District:	Metro
Program Referred from:	Not reported
Program Interest:	VIC
Physical Location:	--
Natural Source damage:	False
Clean up Cost:	Not reported
Indian Reservation:	False
Reserve Name:	Not reported
MPCA Owned Wells at site:	False
Created By:	K. Lukes
Date Created:	9/9/1998
Date Last Updated:	6/24/1999
Federal Facility:	False
Primary Funding Source:	Not reported
EPA Id:	Not reported
MPCA Id:	Not reported
Alpha Sort:	Not reported
Legal Distt:	58B
Congressional Distt:	5
Public Land Survey Method:	M
Map Scale For PLS Locational Data:	A
Township 2:	Not reported
Range:	Not reported
PLS Township Suffix:	W
section:	Not reported
PLS Qtr Section (160 Acres):	Not reported
PLS Qtr-Qtr Section (40 Acres):	Not reported
Pls Qtr-Qtr-Qtr Section (10 Acres):	Not reported
Pls Qtr-Qtr-Qtr-Qtr Secion (2.5 Acres):	Not reported
Quad:	1289
NAD Number:	83
Desc Of UTM Coord Pt:	Not reported
UTM Coord Pt Data Source:	Not reported
Org Providing UTM Coord Point Data:	Not reported
mpcapgmac:	Not reported
Utm Coord Pt Data Collection Method:	Not reported
Date Of Utm Coord Pt Data Collection:	Not reported
COL Date Qual:	Not reported

COLONIAL WAREHOUSE (Continued) **S103315463**

Map Scale:	Not reported
verifmeth:	Not reported
horizref:	Not reported
Utm Source:	2
Utm Method:	I1
Utm Scale:	A
Utm Accuracy:	Not reported
Utm East:	479242.375
Utm North:	4980896
Utm Zone:	15
Basin Code:	2
Major Watershed:	20
Minor Watershed:	Not reported
Public Land Survey Method 2:	Not reported
Map Scale For PLS Locational Data 2:	Not reported
Township 2:	Not reported
Range 2:	Not reported
PLS Township Suffix 2:	Not reported
Section 2:	Not reported
PLS Qtr Section (160 Acres) 2:	Not reported
PLS Qtr-Qtr Section (40 Acres) 2:	Not reported
PLS Qtr-Qtr Section (10 Acres) 2:	Not reported
PLS Qtr-Qtr Section (2.5 Acres) 2:	Not reported
Quad 2:	Not reported
File Location:	Archival Storage
VIC Application GIS:	False

Notes: Not reported

Contact Type:	Staff PL/PM (Project Leader/Project Manager)s
Company Name:	MPCA
Contact Address:	520 Lafayette Rd
Contact Address 2:	Not reported
Contact City,St,Zip:	St. Paul, MN 551554194
Contact Province:	Not reported
Contact Country:	Not reported
Contact Postal code:	Not reported
Contact Phone:	Not reported
Contact Phone Ext:	Not reported
Contact Fax:	Not reported
Contact E-mail:	Not reported
Contact Cell Phone:	Not reported
Contact Information Last Updated:	9/9/1998
Misc Contact Info:	Not reported
Receive Invoice:	F
Staff Id Num:	3316

Contact Type:	Staff TA (Technical Analyst)
Company Name:	MPCA
Contact Address:	520 Lafayette Rd.
Contact Address 2:	Not reported
Contact City,St,Zip:	St. Paul, MN 551554194
Contact Province:	Not reported
Contact Country:	Not reported
Contact Postal code:	Not reported
Contact Phone:	65-297-5573
Contact Phone Ext:	Not reported
Contact Fax:	651-296-9707
Contact E-mail:	rick.jolley@pca.state.mn.us

COLONIAL WAREHOUSE (Continued) **S103315463**

Contact Cell Phone:	Not reported
Contact Information Last Updated:	9/9/1998
Misc Contact Info:	Not reported
Receive Invoice:	F
Staff Id Num:	3294

Contact Type:	Voluntary Party
Company Name:	TransAtlantic Capital Company, LLC c/o Deutsche Bk
Contact Address:	227 West Monroe, #4385
Contact Address 2:	Not reported
Contact City,St,Zip:	Chicago, IL 60606
Contact Province:	Not reported
Contact Country:	Not reported
Contact Postal code:	Not reported
Contact Phone:	Not reported
Contact Phone Ext:	Not reported
Contact Fax:	Not reported
Contact E-mail:	Not reported
Contact Cell Phone:	Not reported
Contact Information Last Updated:	9/29/1998
Misc Contact Info:	Not reported
Receive Invoice:	T
Staff Id Num:	Not reported

Contaminant Id:	Ethyl benzene
Contaminated Media:	Soil
Req Cleanup Concluded:	Not reported
Cleanup Lvl Measure Units:	mg/Kg
Basis For Req Cleanup Lvl:	Not reported
Max Residual Contamination:	2.9999999E
Date Info Last Updated:	4/5/1999

Contaminant Id:	Toluene
Contaminated Media:	Soil
Req Cleanup Concluded:	Not reported
Cleanup Lvl Measure Units:	mg/Kg
Basis For Req Cleanup Lvl:	Not reported
Max Residual Contamination:	0.46000001
Date Info Last Updated:	4/5/1999

Contaminant Id:	Xylenes (mixture of o,m,p
Contaminated Media:	Soil
Req Cleanup Concluded:	Not reported
Cleanup Lvl Measure Units:	mg/Kg
Basis For Req Cleanup Lvl:	Not reported
Max Residual Contamination:	0.156
Date Info Last Updated:	4/5/1999

Contaminant Id:	Diesel Range Organics
Contaminated Media:	Soil
Req Cleanup Concluded:	Not reported
Cleanup Lvl Measure Units:	mg/Kg
Basis For Req Cleanup Lvl:	Not reported
Max Residual Contamination:	380
Date Info Last Updated:	4/5/1999

Contaminant Id:	Lead

COLONIAL WAREHOUSE (Continued) **S103315463**

Contaminated Media:	Soil
Req Cleanup Concluded:	Not reported
Cleanup Lvl Measure Units:	mg/Kg
Basis For Req Cleanup Lvl:	Not reported
Max Residual Contamination:	1200
Date Info Last Updated:	4/5/1999

Contaminant Id:	Total PAHs
Contaminated Media:	Soil
Req Cleanup Concluded:	Not reported
Cleanup Lvl Measure Units:	mg/Kg
Basis For Req Cleanup Lvl:	Not reported
Max Residual Contamination:	1.17
Date Info Last Updated:	4/5/1999

Facid:	VP10400
Event:	VIC Program Participation Dates (Start/End)
Additional Information:	None Entered
Start Date:	9/4/1998
End Date:	10/25/2000
Planned Start Date:	Not reported
Planned End Date:	Not reported
Date Info Last Updated:	9/9/1998
Record Number:	5422

Facid:	VP10400
Event:	No Association Determination Issued
Additional Information:	None Entered
Start Date:	Not reported
End Date:	9/9/1998
Planned Start Date:	Not reported
Planned End Date:	Not reported
Date Info Last Updated:	4/5/1999
Record Number:	7085

Facid:	VP10400
GW Recepts Prot by Rem Actn:	Not reported
Ecological receptors present:	False
Type of ecological receptors:	Not reported
Acres of contaminated soil:	Not reported
Volume of contaminated soil:	Not reported
Acres of surface water impacted:	Not reported
Acres of wetland impacted:	Not reported
Acres of sediment impacted:	Not reported
GW Plume Area Acres:	Not reported
Cleanup Conducted:	False
Acres of Contam Soil remediate:	Not reported
Volume of Soil Cleaned:	Not reported
# Municipal wells contamd:	Not reported
# Dom wells contam:	Not reported
# People Impct SW intake contam:	Not reported
# Drums Revolved from site:	Not reported
Yr Soil Remediated:	Not reported
Acres of Soil w/ Restrict Access:	Not reported
Yr IC remedy complete:	Not reported
Yr GW remedy completed:	Not reported
Year GWIC completed:	Not reported

COLONIAL WAREHOUSE (Continued) **S103315463**

Acres of wetland of sediment remediated:	Not reported
Public financing:	False
Assurance help:	False
Land use Classfn At Site:	Not reported
Land use Vicinity Of Site:	Not reported
Deed notif Present On Site:	False
Restrictive Covenant Present:	False
Restrictions:	Not reported
GW Pump and Treat Used at site:	False
Quaternary Perched:	False
Quaternary Water Table:	False
Quaternary Confined:	False
Cretaceous:	False
Plattville:	False
St. peter:	False
Prairie Duchien:	False
Jordan:	False
Ironton/Galesville:	False
Mt Simon Hinckley:	False
Precambrian Undefferentiated:	False
Other/Unknown Aquifier:	False
Date Info Last Updated:	Not reported
Inst Control Info Updated:	Not reported
Inst Control Filed Location:	Not reported
SW Classification (Primary):	Not reported
SW Classification (Secondary):	Not reported
Miscellaneous:	Not reported
SW Comments:	Not reported

412
NW
1/2-1
0.576 mi.
3042 ft.

MNDOT I35W BOHEMIAN FLATS **MN LS** **S109096155**
2200 WASHINGTON AVE S **VIC** **N/A**
MINNEAPOLIS, MN 55455 **SRS**

Relative:
Higher

Actual:
830 ft.

MN LS:

Link ID:	6763
EPA ID:	Not reported
MPCA ID:	VP24380
Method:	IO
CERCLIS:	No
National Priorities List:	No
PLP:	No
Voluntary Cleanup & Investigation:	Yes
RCRA Treatment Storage & Disposal:	No
RCRA Generator:	No
Solid Waste Permit:	No
Dumps:	No
No Further Remedial Action Planned:	No
Delisted From PLP By MPCA:	No
LCP:	No
Brownfield:	No
Entity Type:	VIC

MN Voluntary Investigation Cleanup Program:

Facility ID:	VP24380

MNDOT I35W BOHEMIAN FLATS (Continued) **S109096155**

Facility Type:	Other
Facility Address 2:	Not reported
Core Program Interest Id:	54397258
Link Id:	6763
Active:	True
Pay Complete:	False
MPCA Region:	Metro
Size Acres:	3
HRS Score:	Not reported
Enforcement Lead Agency:	MPCA
Federal Defferal Plot:	False
Emergency:	False
Site Classification:	False
RD/RA:	False
RL/FS:	False
Fund financed:	False
Npl:	False
Plp:	False
District:	Metro
Program Reffered from:	Not reported
Program Interest:	VIC
Physical Location:	Not reported
Natural Source damage:	False
Clean up Cost:	Not reported
Indian Reservation:	False
Reservation Name:	Not reported
MPCA Owned Wells at site:	False
Created By:	Pjensen
Date Created:	4/25/2008
Date Last Updated:	4/28/2008
Federal Facility:	False
Primary Funding Source:	Not reported
EPA Id:	Not reported
MPCA Id:	Not reported
Alpha Sort:	Not reported
Legal Distt:	59B
Congressional Dist:	Not reported
Scale Of Map Used Pls Loc Data:	Not reported
Township:	Not reported
Range:	Not reported
Range East West:	Not reported
Section:	Not reported
Pls Qtr Section (160 Acres):	Not reported
Pls Qtr Qtr Section (40 Acres):	Not reported
Pls Qtr-Qtr-Qtr Section (10 Acres):	Not reported
Pls Qtr-Qtr-Qtr-Qtr Section (2.5 Acres):	Not reported
Quad:	Not reported
NAD Number:	Not reported
Desc Of UTM Coord Pt:	Not reported
UTM Coord Pt Data Source:	Not reported
Org Providing The UTM Coord Point Data:	Not reported
Method For Loc Public Land Survey:	Not reported
Method Of Utm Coord Pt Data Collection:	Not reported
Date Of Utm Coord Pt Data Collection:	Not reported
COL Date Qual:	Not reported
Map Scale:	Not reported
Verification Method:	Not reported

MNDOT I35W BOHEMIAN FLATS (Continued) **S109096155**

horizref:	Not reported
Utm Source:	Not reported
Utm Method:	Not reported
Utm Scale:	Not reported
Utm Accuracy:	Not reported
Utm East:	480750
Utm North:	4980000
Utm Zone:	Not reported
Basin Code:	Not reported
Major Watershed:	Not reported
Major Watershed:	Not reported
Method For Loc Public Land Survey:	Not reported
Scale Of Map Used Pls Loc Data:	Not reported
Township 2:	Not reported
Range 2:	Not reported
Range East West:	Not reported
Section 2:	Not reported
Pls Qtr Section (160 Acres) 2:	Not reported
Pls Qtr Qtr Section (40 Acres)2:	Not reported
Pls Qtr Qtr Qtr Section (10 Acres)2:	Not reported
Pls Qtr Qtr Qtr Qtr Section (2.5 Acres) 2:	Not reported
Quad 2:	Not reported
File Location:	Staff Member's Desk
GIS Application GIS:	False
Notes:	Not reported
Contact Type:	Staff PL/PM (Project Leader/Project Manager)s
Company Name:	MPCA
Contact Address:	520 Lafayette Road North
Contact Address 2:	None
Contact City,St,Zip:	St. Paul, MN 551554194
Contact Province:	Not reported
Contact Country:	Not reported
Contact Postal code:	Not reported
Contact Phone:	6512967297
Contact Phone Ext:	Not reported
Contact Fax:	6512969707
Contact E-mail:	wayne.sarappo@pca.state.mn.us
Contact Cell Phone:	Not reported
Contact Information Last Updated:	5/8/2008
Misc Contact Info:	Not reported
Receive Invoice:	F
Staff Id Num:	3387

Contact Type:	Staff TA (Technical Analyst)
Company Name:	MPCA
Contact Address:	520 Lafayette Road North
Contact Address 2:	None
Contact City,St,Zip:	St. Paul, MN 551554194
Contact Province:	Not reported
Contact Country:	Not reported
Contact Postal code:	Not reported
Contact Phone:	6512968572
Contact Phone Ext:	Not reported
Contact Fax:	Not reported
Contact E-mail:	lynne.grigor@pca.state.mn.us
Contact Cell Phone:	Not reported
Contact Information Last Updated:	4/28/2008

MNDOT I35W BOHEMIAN FLATS (Continued) **S109096155**

Misc Contact Info:	Not reported
Receive Invoice:	F
Staff Id Num:	3255

Contact Type:	Consultant
Company Name:	SEH, Inc.
Contact Address:	3535 Vadnais Center Drive
Contact Address 2:	None
Contact City,St,Zip:	St. Paul, MN 55110
Contact Province:	Not reported
Contact Country:	Not reported
Contact Postal code:	Not reported
Contact Phone:	6514902174
Contact Phone Ext:	Not reported
Contact Fax:	Not reported
Contact E-mail:	tfryzek@sehinc.com
Contact Cell Phone:	Not reported
Contact Information Last Updated:	4/28/2008
Misc Contact Info:	Not reported
Receive Invoice:	F
Staff Id Num:	Not reported

Contact Type:	Voluntary Party
Company Name:	MNDOT
Contact Address:	Office of Environmental Services
Contact Address 2:	M.S. 620, John Ireland Blvd.
Contact City,St,Zip:	St. Paul, MN 55155
Contact Province:	Not reported
Contact Country:	Not reported
Contact Postal code:	Not reported
Contact Phone:	6512843781
Contact Phone Ext:	Not reported
Contact Fax:	Not reported
Contact E-mail:	nancy.radle@dot.state.mn.us
Contact Cell Phone:	Not reported
Contact Information Last Updated:	4/28/2008
Misc Contact Info:	Not reported
Receive Invoice:	T
Staff Id Num:	Not reported

Contaminant Id:	00-00-0
Contaminated Media:	Ground Water
Req Cleanup Concluded:	Not reported
Cleanup Lvl Measure Units:	Not reported
Basis For Req Cleanup Lvl:	Not reported
Max Residual Contamination:	Not reported
Date Info Last Updated:	12/8/2008

Facid:	VP24380
Event:	VIC Program Participation Dates (Start/End)
Additional Information:	None Entered
Start Date:	4/25/2008
End Date:	Not reported
Planned Start Date:	Not reported
Planned End Date:	Not reported
Date Info Last Updated:	4/28/2008
Record Number:	28781

MNDOT I35W BOHEMIAN FLATS (Continued) **S109096155**

Facid:	VP24380
GW Recepts Prot by Rem Actn:	Not reported
Ecological receptors present:	False
Type of ecological receptors:	Not reported
Acres of contaminated soil:	Not reported
Volume of contaminated soil:	Not reported
Acres of surface water impacted:	Not reported
Acres of wetland impacted:	Not reported
Acres of sediment impacted:	Not reported
GW Plume Area Acres:	Not reported
Cleanup Conducted:	False
Acres of Contam Soil remediate:	Not reported
Volume of Soil Cleaned:	Not reported
# Municipal wells contamd:	Not reported
# Dom wells contam:	Not reported
# People Impct SW intake contam:	Not reported
# Drums Revolved from site:	Not reported
Yr Soil Remediated:	Not reported
Acres of Soil w/ Restrict Access:	Not reported
Yr IC remedy complete:	Not reported
Yr GW remedy completed:	Not reported
Year GWIC completed:	Not reported
Acres of wetland of sediment remediated:	Not reported
Public financing:	False
Assurance help:	False
Land use Classfn At Site:	Not reported
Land use Vicinity Of Site:	Not reported
Deed notif Present On Site:	False
Restrictive Covenant Present:	False
Restrictions: Not reported	
GW Pump and Treat Used at site:	False
Quaternary Perched:	False
Quaternary Water Table:	False
Quaternary Confined:	False
Cretaceous:	False
Plattville:	False
St. peter:	False
Prairie Duchien:	False
Jordan:	False
Ironton/Galesville:	False
Mt Simon Hinckley:	False
Precambrian Undefferentiated:	False
Other/Unknown Aquifier:	False
Date Info Last Updated:	12/8/2008
Inst Control Info Updated:	12/8/2008
Inst Control Filed Location:	Not reported
SW Classification (Primary):	Not reported
SW Classification (Secondary):	Not reported
Miscellaneous: Not reported	
SW Comments:	Not reported

MN SRS:

Facility ID:	VP24380
SEC Address:	Not reported
Link Id:	6763
Facility Type:	Other

MNDOT I35W BOHEMIAN FLATS (Continued) **S109096155**

Active:	True
Pay Complete:	False
MPCA Region:	Metro
Size Acres:	3
HRS Score:	Not reported
Enforcement Lead Agency:	MPCA
Federal Defferal Plot:	False
Emergency:	False
Site Classification:	False
RD/RA:	False
RL/FS:	False
Fund financed:	False
Npl:	False
Plp:	False
District:	Metro
Program Referred from:	Not reported
Program Interest:	VIC
Physical Location:	Not reported
Natural Source damage:	False
Clean up Cost:	Not reported
Indian Reservation:	False
Reserve Name:	Not reported
MPCA Owned Wells at site:	False
Created By:	Pjensen
Date Created:	4/25/2008
Date Last Updated:	4/28/2008
Federal Facility:	False
Primary Funding Source:	Not reported
EPA Id:	Not reported
MPCA Id:	Not reported
Alpha Sort:	Not reported
Legal Distt:	59B
Congressional Distt:	Not reported
Public Land Survey Method:	Not reported
Map Scale For PLS Locational Data:	Not reported
Township 2:	Not reported
Range:	Not reported
PLS Township Suffix:	Not reported
section:	Not reported
PLS Qtr Section (160 Acres):	Not reported
PLS Qtr-Qtr Section (40 Acres):	Not reported
Pls Qtr-Qtr-Qtr Section (10 Acres):	Not reported
Pls Qtr-Qtr-Qtr-Qtr Secion (2.5 Acres):	Not reported
Quad:	Not reported
NAD Number:	Not reported
Desc Of UTM Coord Pt:	Not reported
UTM Coord Pt Data Source:	Not reported
Org Providing UTM Coord Point Data:	Not reported
mpcapgmac:	Not reported
Utm Coord Pt Data Collection Method:	Not reported
Date Of Utm Coord Pt Data Collection:	Not reported
COL Date Qual:	Not reported
Map Scale:	Not reported
verifmeth:	Not reported
horizref:	Not reported
Utm Source:	Not reported
Utm Method:	Not reported

MNDOT I35W BOHEMIAN FLATS (Continued) **S109096155**

Utm Scale:	Not reported
Utm Accuracy:	Not reported
Utm East:	480750
Utm North:	4980000
Utm Zone:	Not reported
Basin Code:	Not reported
Major Watershed:	Not reported
Minor Watershed:	Not reported
Public Land Survey Method 2:	Not reported
Map Scale For PLS Locational Data 2:	Not reported
Township 2:	Not reported
Range 2:	Not reported
PLS Township Suffix 2:	Not reported
Section 2:	Not reported
PLS Qtr Section (160 Acres) 2:	Not reported
PLS Qtr-Qtr Section (40 Acres) 2:	Not reported
PLS Qtr-Qtr Section (10 Acres) 2:	Not reported
PLS Qtr-Qtr Section (2.5 Acres) 2:	Not reported
Quad 2:	Not reported
File Location:	Staff Member's Desk
VIC Application GIS:	False

Notes: Not reported

Contact Type:	Staff PL/PM (Project Leader/Project Manager)s
Company Name:	MPCA
Contact Address:	520 Lafayette Road North
Contact Address 2:	None
Contact City,St,Zip:	St. Paul, MN 551554194
Contact Province:	Not reported
Contact Country:	Not reported
Contact Postal code:	Not reported
Contact Phone:	6512967297
Contact Phone Ext:	Not reported
Contact Fax:	6512969707
Contact E-mail:	wayne.sarappo@pca.state.mn.us
Contact Cell Phone:	Not reported
Contact Information Last Updated:	5/8/2008
Misc Contact Info:	Not reported
Receive Invoice:	F
Staff Id Num:	3387

Contact Type:	Staff TA (Technical Analyst)
Company Name:	MPCA
Contact Address:	520 Lafayette Road North
Contact Address 2:	None
Contact City,St,Zip:	St. Paul, MN 551554194
Contact Province:	Not reported
Contact Country:	Not reported
Contact Postal code:	Not reported
Contact Phone:	6512968572
Contact Phone Ext:	Not reported
Contact Fax:	Not reported
Contact E-mail:	lynne.grigor@pca.state.mn.us
Contact Cell Phone:	Not reported
Contact Information Last Updated:	4/28/2008
Misc Contact Info:	Not reported
Receive Invoice:	F
Staff Id Num:	3255

MNDOT I35W BOHEMIAN FLATS (Continued) **S109096155**

Contact Type:	Consultant
Company Name:	SEH, Inc.
Contact Address:	3535 Vadnais Center Drive
Contact Address 2:	None
Contact City,St,Zip:	St. Paul, MN 55110
Contact Province:	Not reported
Contact Country:	Not reported
Contact Postal code:	Not reported
Contact Phone:	6514902174
Contact Phone Ext:	Not reported
Contact Fax:	Not reported
Contact E-mail:	tfryzek@sehinc.com
Contact Cell Phone:	Not reported
Contact Information Last Updated:	4/28/2008
Misc Contact Info:	Not reported
Receive Invoice:	F
Staff Id Num:	Not reported

Contact Type:	Voluntary Party
Company Name:	MNDOT
Contact Address:	Office of Environmental Services
Contact Address 2:	M.S. 620, John Ireland Blvd.
Contact City,St,Zip:	St. Paul, MN 55155
Contact Province:	Not reported
Contact Country:	Not reported
Contact Postal code:	Not reported
Contact Phone:	6512843781
Contact Phone Ext:	Not reported
Contact Fax:	Not reported
Contact E-mail:	nancy.radle@dot.state.mn.us
Contact Cell Phone:	Not reported
Contact Information Last Updated:	4/28/2008
Misc Contact Info:	Not reported
Receive Invoice:	T
Staff Id Num:	Not reported

Contaminant Id:	00-00-0
Contaminated Media:	Ground Water
Req Cleanup Concluded:	Not reported
Cleanup Lvl Measure Units:	Not reported
Basis For Req Cleanup Lvl:	Not reported
Max Residual Contamination:	Not reported
Date Info Last Updated:	12/8/2008

Facid:	VP24380
Event:	VIC Program Participation Dates (Start/End)
Additional Information:	None Entered
Start Date:	4/25/2008
End Date:	Not reported
Planned Start Date:	Not reported
Planned End Date:	Not reported
Date Info Last Updated:	4/28/2008
Record Number:	28781

Facid:	VP24380
GW Recepts Prot by Rem Actn:	Not reported
Ecological receptors present:	False

MNDOT I35W BOHEMIAN FLATS (Continued) **S109096155**

Type of ecological receptors:	Not reported
Acres of contaminated soil:	Not reported
Volume of contaminated soil:	Not reported
Acres of surface water impacted:	Not reported
Acres of wetland impacted:	Not reported
Acres of sediment impacted:	Not reported
GW Plume Area Acres:	Not reported
Cleanup Conducted:	False
Acres of Contam Soil remediate:	Not reported
Volume of Soil Cleaned:	Not reported
# Municipal wells contamd:	Not reported
# Dom wells contam:	Not reported
# People Impct SW intake contam:	Not reported
# Drums Revolved from site:	Not reported
Yr Soil Remediated:	Not reported
Acres of Soil w/ Restrict Access:	Not reported
Yr IC remedy complete:	Not reported
Yr GW remedy completed:	Not reported
Year GWIC completed:	Not reported
Acres of wetland of sediment remediated:	Not reported
Public financing:	False
Assurance help:	False
Land use Classfn At Site:	Not reported
Land use Vicinity Of Site:	Not reported
Deed notif Present On Site:	False
Restrictive Covenant Present:	False
Restrictions: Not reported	
GW Pump and Treat Used at site:	False
Quaternary Perched:	False
Quaternary Water Table:	False
Quaternary Confined:	False
Cretaceous:	False
Plattville:	False
St. peter:	False
Prairie Duchien:	False
Jordan:	False
Ironton/Galesville:	False
Mt Simon Hinckley:	False
Precambrian Undefferentiated:	False
Other/Unknown Aquifier:	False
Date Info Last Updated:	12/8/2008
Inst Control Info Updated:	12/8/2008
Inst Control Filed Location:	Not reported
SW Classification (Primary):	Not reported
SW Classification (Secondary):	Not reported
Miscellaneous: Not reported	
SW Comments:	Not reported

BU413 **2301 2ND STREET NORTH** **MN LS** **S109604918**
NW **2301 N 2ND ST** **N/A**
1/2-1 **MINNEAPOLIS, MN 55411**
0.582 mi.
3075 ft. **Site 1 of 3 in cluster BU**

Relative:
Higher

Actual:
828 ft.

MN LS:

Link ID:	6529
EPA ID:	Not reported
MPCA ID:	VP22111
Method:	A1
CERCLIS:	No
National Priorities List:	No
PLP:	No
Voluntary Cleanup & Investigation:	Yes
RCRA Treatment Storage & Disposal:	No
RCRA Generator:	No
Solid Waste Permit:	No
Dumps:	No
No Further Remedial Action Planned:	No
Delisted From PLP By MPCA:	No
LCP:	No
Brownfield:	No
Entity Type:	VIC

BU414 **2301 2ND STREET NORTH #2** **VIC** **S108414032**
NW **2301 2ND STREET NORTH** **SRS** **N/A**
1/2-1 **MINNEAPOLIS, MN 55411**
0.582 mi.
3075 ft. **Site 2 of 3 in cluster BU**

Relative:
Higher

Actual:
828 ft.

MN Voluntary Investigation Cleanup Program:

Facility ID:	VP22111
Facility Type:	Recycling/Salvage
Facility Address 2:	Not reported
Core Program Interest Id:	419597
Link Id:	6529
Active:	True
Pay Complete:	False
MPCA Region:	Metro
Size Acres:	0.52
HRS Score:	Not reported
Enforcement Lead Agency:	MPCA
Federal Defferal Plot:	False
Emergency:	False
Site Classification:	False
RD/RA:	False
RL/FS:	False
Fund financed:	False
Npl:	False
Plp:	False
District:	Metro
Program Reffered from:	Not reported
Program Interest:	VIC
Physical Location:	Not reported
Natural Source damage:	False
Clean up Cost:	Not reported
Indian Reservation:	False
Reservation Name:	Not reported
MPCA Owned Wells at site:	False

2301 2ND STREET NORTH #2 (Continued) **S108414032**

Created By:	Pjensen
Date Created:	2/28/2007
Date Last Updated:	8/7/2007
Federal Facility:	False
Primary Funding Source:	Not reported
EPA Id:	Not reported
MPCA Id:	Not reported
Alpha Sort:	Not reported
Legal Distt:	58B
Congressional Dist:	Not reported
Scale Of Map Used Pls Loc Data:	Not reported
Township:	Not reported
Range:	Not reported
Range East West:	Not reported
Section:	Not reported
Pls Qtr Section (160 Acres):	Not reported
Pls Qtr Qtr Section (40 Acres):	Not reported
Pls Qtr-Qtr-Qtr Section (10 Acres):	Not reported
Pls Qtr-Qtr-Qtr-Qtr Section (2.5 Acres):	Not reported
Quad:	Not reported
NAD Number:	83
Desc Of UTM Coord Pt:	Not reported
UTM Coord Pt Data Source:	Not reported
Org Providing The UTM Coord Point Data:	Not reported
Method For Loc Public Land Survey:	Not reported
Method Of Utm Coord Pt Data Collection:	Not reported
Date Of Utm Coord Pt Data Collection:	Not reported
COL Date Qual:	Not reported
Map Scale:	Not reported
Verification Method:	Not reported
horizref:	Not reported
Utm Source:	2
Utm Method:	D3
Utm Scale:	U
Utm Accuracy:	U
Utm East:	477894.03
Utm North:	4983296.01
Utm Zone:	15
Basin Code:	Not reported
Major Watershed:	Not reported
Major Watershed:	Not reported
Method For Loc Public Land Survey:	Not reported
Scale Of Map Used Pls Loc Data:	Not reported
Township 2:	Not reported
Range 2:	Not reported
Range East West:	Not reported
Section 2:	Not reported
Pls Qtr Section (160 Acres) 2:	Not reported
Pls Qtr Qtr Section (40 Acres)2:	Not reported
Pls Qtr Qtr Qtr Section (10 Acres)2:	Not reported
Pls Qtr Qtr Qtr Qtr Section (2.5 Acres) 2:	Not reported
Quad 2:	Not reported
File Location:	Staff Member's Desk
GIS Application GIS:	False
Notes:	east-adjacent to Unitog VP 3920.
Contact Type:	Staff PL/PM (Project Leader/Project Manager)s
Company Name:	MPCA

2301 2ND STREET NORTH #2 (Continued) **S108414032**

Contact Address:	520 Lafayette Road North
Contact Address 2:	Not reported
Contact City,St,Zip:	St. Paul, MN 551554194
Contact Province:	Not reported
Contact Country:	Not reported
Contact Postal code:	Not reported
Contact Phone:	6512971459
Contact Phone Ext:	Not reported
Contact Fax:	Not reported
Contact E-mail:	gerald.stahnke@pca.state.mn.us
Contact Cell Phone:	Not reported
Contact Information Last Updated:	6/23/2006
Misc Contact Info:	Not reported
Receive Invoice:	F
Staff Id Num:	3408

Contact Type:	Owner
Company Name:	Miriam Craig
Contact Address:	8414 NW Mississippi Blvd.
Contact Address 2:	Not reported
Contact City,St,Zip:	Coon Rapids, MN 55433
Contact Province:	Not reported
Contact Country:	Not reported
Contact Postal code:	Not reported
Contact Phone:	Not reported
Contact Phone Ext:	Not reported
Contact Fax:	Not reported
Contact E-mail:	Not reported
Contact Cell Phone:	Not reported
Contact Information Last Updated:	3/5/2007
Misc Contact Info:	Not reported
Receive Invoice:	F
Staff Id Num:	Not reported

Contact Type:	Voluntary Party
Company Name:	Munson Commercial Properties, LLC
Contact Address:	2313 North 2nd Street
Contact Address 2:	Not reported
Contact City,St,Zip:	Minneapolis, MN 55411
Contact Province:	Not reported
Contact Country:	Not reported
Contact Postal code:	Not reported
Contact Phone:	6125291038
Contact Phone Ext:	Not reported
Contact Fax:	Not reported
Contact E-mail:	Not reported
Contact Cell Phone:	Not reported
Contact Information Last Updated:	3/5/2007
Misc Contact Info:	Not reported
Receive Invoice:	T
Staff Id Num:	Not reported

Contact Type:	Staff TA (Technical Analyst)
Company Name:	MPCA
Contact Address:	520 Lafayette Road North
Contact Address 2:	Not reported
Contact City,St,Zip:	St. Paul, MN 551554194

2301 2ND STREET NORTH #2 (Continued) **S108414032**

Contact Province:	Not reported
Contact Country:	Not reported
Contact Postal code:	Not reported
Contact Phone:	6512968947
Contact Phone Ext:	Not reported
Contact Fax:	Not reported
Contact E-mail:	amy.hadiaris@pca.state.mn.us
Contact Cell Phone:	Not reported
Contact Information Last Updated:	6/23/2006
Misc Contact Info:	Not reported
Receive Invoice:	F
Staff Id Num:	222

Contact Type:	Legal Counsel
Company Name:	David A. Brandell
Contact Address:	775 Prairie Center Drive
Contact Address 2:	Not reported
Contact City,St,Zip:	Eden Prairie, MN 55344
Contact Province:	Not reported
Contact Country:	Not reported
Contact Postal code:	Not reported
Contact Phone:	9529448344
Contact Phone Ext:	Not reported
Contact Fax:	9529417968
Contact E-mail:	dbrandell@hbklaw.com
Contact Cell Phone:	Not reported
Contact Information Last Updated:	3/5/2007
Misc Contact Info:	Not reported
Receive Invoice:	F
Staff Id Num:	Not reported

Contact Type:	Consultant
Company Name:	ProSource Technologies, Inc.
Contact Address:	277 Coon Rapids Blvd. #304
Contact Address 2:	Not reported
Contact City,St,Zip:	Coon Rapids, MN 55433
Contact Province:	Not reported
Contact Country:	Not reported
Contact Postal code:	Not reported
Contact Phone:	7637861445
Contact Phone Ext:	Not reported
Contact Fax:	Not reported
Contact E-mail:	name@domain
Contact Cell Phone:	Not reported
Contact Information Last Updated:	6/23/2006
Misc Contact Info:	Not reported
Receive Invoice:	F
Staff Id Num:	Not reported

Contaminant Id:	00-00-0
Contaminated Media:	Ground Water
Req Cleanup Concluded:	Not reported
Cleanup Lvl Measure Units:	Not reported
Basis For Req Cleanup Lvl:	Not reported
Max Residual Contamination:	Not reported
Date Info Last Updated:	2/26/2007

2301 2ND STREET NORTH #2 (Continued) **S108414032**

Facid:	VP22111
Event:	211
Additional Information:	via email - comments on DRAP
Start Date:	Not reported
End Date:	2/27/2007
Planned Start Date:	Not reported
Planned End Date:	Not reported
Date Info Last Updated:	3/19/2007
Record Number:	26682

Facid:	VP22111
Event:	VIC Program Participation Dates (Start/End)
Additional Information:	None Entered
Start Date:	2/28/2007
End Date:	Not reported
Planned Start Date:	Not reported
Planned End Date:	Not reported
Date Info Last Updated:	3/5/2007
Record Number:	26645

Facid:	VP22111
Event:	No Association Determination Issued
Additional Information:	to Munson Commercial Properties and NE Bank
Start Date:	Not reported
End Date:	3/1/2007
Planned Start Date:	Not reported
Planned End Date:	Not reported
Date Info Last Updated:	3/19/2007
Record Number:	26681

Facid:	Not reported
GW Recepts Prot by Rem Actn:	Not reported
Ecological receptors present:	Not reported
Type of ecological receptors:	Not reported
Acres of contaminated soil:	Not reported
Volume of contaminated soil:	Not reported
Acres of surface water impacted:	Not reported
Acres of wetland impacted:	Not reported
Acres of sediment impacted:	Not reported
GW Plume Area Acres:	Not reported
Cleanup Conducted:	Not reported
Acres of Contam Soil remediate:	Not reported
Volume of Soil Cleaned:	Not reported
# Municipal wells contamd:	Not reported
# Dom wells contam:	Not reported
# People Impct SW intake contam:	Not reported
# Drums Revolved from site:	Not reported
Yr Soil Remediated:	Not reported
Acres of Soil w/ Restrict Access:	Not reported
Yr IC remedy complete:	Not reported
Yr GW remedy completed:	Not reported
Year GWIC completed:	Not reported
Acres of wetland of sediment remediated:	Not reported
Public financing:	Not reported
Assurance help:	Not reported
Land use Classfn At Site:	Not reported
Land use Vicinity Of Site:	Not reported

2301 2ND STREET NORTH #2 (Continued) **S108414032**

Deed notif Present On Site:	Not reported
Restrictive Covenant Present:	Not reported
Restrictions:	Not reported
GW Pump and Treat Used at site:	Not reported
Quaternary Perched:	Not reported
Quaternary Water Table:	Not reported
Quaternary Confined:	Not reported
Cretaceous:	Not reported
Plattville:	Not reported
St. peter:	Not reported
Prairie Duchien:	Not reported
Jordan:	Not reported
Ironton/Galesville:	Not reported
Mt Simon Hinckley:	Not reported
Precambrian Undefferentiated:	Not reported
Other/Unknown Aquifier:	Not reported
Date Info Last Updated:	Not reported
Inst Control Info Updated:	Not reported
Inst Control Filed Location:	Not reported
SW Classification (Primary):	Not reported
SW Classification (Secondary):	Not reported
Miscellaneous:	Not reported
SW Comments:	Not reported

MN SRS:

Facility ID:	VP22111
SEC Address:	Not reported
Link Id:	6529
Facility Type:	Recycling/Salvage
Active:	True
Pay Complete:	False
MPCA Region:	Metro
Size Acres:	0.52
HRS Score:	Not reported
Enforcement Lead Agency:	MPCA
Federal Defferal Plot:	False
Emergency:	False
Site Classification:	False
RD/RA:	False
RL/FS:	False
Fund financed:	False
Npl:	False
Plp:	False
District:	Metro
Program Referred from:	Not reported
Program Interest:	VIC
Physical Location:	Not reported
Natural Source damage:	False
Clean up Cost:	Not reported
Indian Reservation:	False
Reserve Name:	Not reported
MPCA Owned Wells at site:	False
Created By:	Pjensen
Date Created:	2/28/2007
Date Last Updated:	8/7/2007
Federal Facility:	False

2301 2ND STREET NORTH #2 (Continued) **S108414032**

Primary Funding Source:	Not reported
EPA Id:	Not reported
MPCA Id:	Not reported
Alpha Sort:	Not reported
Legal Distt:	58B
Congressional Distt:	Not reported
Public Land Survey Method:	Not reported
Map Scale For PLS Locational Data:	Not reported
Township 2:	Not reported
Range:	Not reported
PLS Township Suffix:	Not reported
section:	Not reported
PLS Qtr Section (160 Acres):	Not reported
PLS Qtr-Qtr Section (40 Acres):	Not reported
Pls Qtr-Qtr-Qtr Section (10 Acres):	Not reported
Pls Qtr-Qtr-Qtr-Qtr Secion (2.5 Acres):	Not reported
Quad:	Not reported
NAD Number:	83
Desc Of UTM Coord Pt:	Not reported
UTM Coord Pt Data Source:	Not reported
Org Providing UTM Coord Point Data:	Not reported
mpcapgmac:	Not reported
Utm Coord Pt Data Collection Method:	Not reported
Date Of Utm Coord Pt Data Collection:	Not reported
COL Date Qual:	Not reported
Map Scale:	Not reported
verifmeth:	Not reported
horizref:	Not reported
Utm Source:	2
Utm Method:	D3
Utm Scale:	U
Utm Accuracy:	U
Utm East:	477894.03
Utm North:	4983296.01
Utm Zone:	15
Basin Code:	Not reported
Major Watershed:	Not reported
Minor Watershed:	Not reported
Public Land Survey Method 2:	Not reported
Map Scale For PLS Locational Data 2:	Not reported
Township 2:	Not reported
Range 2:	Not reported
PLS Township Suffix 2:	Not reported
Section 2:	Not reported
PLS Qtr Section (160 Acres) 2:	Not reported
PLS Qtr-Qtr Section (40 Acres) 2:	Not reported
PLS Qtr-Qtr Section (10 Acres) 2:	Not reported
PLS Qtr-Qtr Section (2.5 Acres) 2:	Not reported
Quad 2:	Not reported
File Location:	Staff Member's Desk
VIC Application GIS:	False
Notes:	east-adjacent to Unitog VP 3920.
Contact Type:	Staff PL/PM (Project Leader/Project Manager)s
Company Name:	MPCA
Contact Address:	520 Lafayette Road North
Contact Address 2:	Not reported
Contact City,St,Zip:	St. Paul, MN 551554194

2301 2ND STREET NORTH #2 (Continued) **S108414032**

Contact Province:	Not reported
Contact Country:	Not reported
Contact Postal code:	Not reported
Contact Phone:	6512971459
Contact Phone Ext:	Not reported
Contact Fax:	Not reported
Contact E-mail:	gerald.stahnke@pca.state.mn.us
Contact Cell Phone:	Not reported
Contact Information Last Updated:	6/23/2006
Misc Contact Info:	Not reported
Receive Invoice:	F
Staff Id Num:	3408

Contact Type:	Owner
Company Name:	Miriam Craig
Contact Address:	8414 NW Mississippi Blvd.
Contact Address 2:	Not reported
Contact City,St,Zip:	Coon Rapids, MN 55433
Contact Province:	Not reported
Contact Country:	Not reported
Contact Postal code:	Not reported
Contact Phone:	Not reported
Contact Phone Ext:	Not reported
Contact Fax:	Not reported
Contact E-mail:	Not reported
Contact Cell Phone:	Not reported
Contact Information Last Updated:	3/5/2007
Misc Contact Info:	Not reported
Receive Invoice:	F
Staff Id Num:	Not reported

Contact Type:	Voluntary Party
Company Name:	Munson Commercial Properties, LLC
Contact Address:	2313 North 2nd Street
Contact Address 2:	Not reported
Contact City,St,Zip:	Minneapolis, MN 55411
Contact Province:	Not reported
Contact Country:	Not reported
Contact Postal code:	Not reported
Contact Phone:	6125291038
Contact Phone Ext:	Not reported
Contact Fax:	Not reported
Contact E-mail:	Not reported
Contact Cell Phone:	Not reported
Contact Information Last Updated:	3/5/2007
Misc Contact Info:	Not reported
Receive Invoice:	T
Staff Id Num:	Not reported

Contact Type:	Staff TA (Technical Analyst)
Company Name:	MPCA
Contact Address:	520 Lafayette Road North
Contact Address 2:	Not reported
Contact City,St,Zip:	St. Paul, MN 551554194
Contact Province:	Not reported
Contact Country:	Not reported
Contact Postal code:	Not reported

2301 2ND STREET NORTH #2 (Continued) **S108414032**

Contact Phone:	6512968947
Contact Phone Ext:	Not reported
Contact Fax:	Not reported
Contact E-mail:	amy.hadiaris@pca.state.mn.us
Contact Cell Phone:	Not reported
Contact Information Last Updated:	6/23/2006
Misc Contact Info:	Not reported
Receive Invoice:	F
Staff Id Num:	222

Contact Type:	Legal Counsel
Company Name:	David A. Brandell
Contact Address:	775 Prairie Center Drive
Contact Address 2:	Not reported
Contact City,St,Zip:	Eden Prairie, MN 55344
Contact Province:	Not reported
Contact Country:	Not reported
Contact Postal code:	Not reported
Contact Phone:	9529448344
Contact Phone Ext:	Not reported
Contact Fax:	9529417968
Contact E-mail:	dbrandell@hbklaw.com
Contact Cell Phone:	Not reported
Contact Information Last Updated:	3/5/2007
Misc Contact Info:	Not reported
Receive Invoice:	F
Staff Id Num:	Not reported

Contact Type:	Consultant
Company Name:	ProSource Technologies, Inc.
Contact Address:	277 Coon Rapids Blvd. #304
Contact Address 2:	Not reported
Contact City,St,Zip:	Coon Rapids, MN 55433
Contact Province:	Not reported
Contact Country:	Not reported
Contact Postal code:	Not reported
Contact Phone:	7637861445
Contact Phone Ext:	Not reported
Contact Fax:	Not reported
Contact E-mail:	name@domain
Contact Cell Phone:	Not reported
Contact Information Last Updated:	6/23/2006
Misc Contact Info:	Not reported
Receive Invoice:	F
Staff Id Num:	Not reported

Contaminant Id:	00-00-0
Contaminated Media:	Ground Water
Req Cleanup Concluded:	Not reported
Cleanup Lvl Measure Units:	Not reported
Basis For Req Cleanup Lvl:	Not reported
Max Residual Contamination:	Not reported
Date Info Last Updated:	2/26/2007

Facid:	VP22111
Event:	211
Additional Information:	via email - comments on DRAP

2301 2ND STREET NORTH #2 (Continued) **S108414032**

Start Date: Not reported
End Date: 2/27/2007
Planned Start Date: Not reported
Planned End Date: Not reported
Date Info Last Updated: 3/19/2007
Record Number: 26682

Facid: VP22111
Event: VIC Program Participation Dates (Start/End)
Additional Information: None Entered
Start Date: 2/28/2007
End Date: Not reported
Planned Start Date: Not reported
Planned End Date: Not reported
Date Info Last Updated: 3/5/2007
Record Number: 26645

Facid: VP22111
Event: No Association Determination Issued
Additional Information: to Munson Commercial Properties and NE Bank
Start Date: Not reported
End Date: 3/1/2007
Planned Start Date: Not reported
Planned End Date: Not reported
Date Info Last Updated: 3/19/2007
Record Number: 26681

Facid: Not reported
GW Recepts Prot by Rem Actn: Not reported
Ecological receptors present: Not reported
Type of ecological receptors: Not reported
Acres of contaminated soil: Not reported
Volume of contaminated soil: Not reported
Acres of surface water impacted: Not reported
Acres of wetland impacted: Not reported
Acres of sediment impacted: Not reported
GW Plume Area Acres: Not reported
Cleanup Conducted: Not reported
Acres of Contam Soil remediate: Not reported
Volume of Soil Cleaned: Not reported
Municipal wells contamd: Not reported
Dom wells contam: Not reported
People Impct SW intake contam: Not reported
Drums Revolved from site: Not reported
Yr Soil Remediated: Not reported
Acres of Soil w/ Restrict Access: Not reported
Yr IC remedy complete: Not reported
Yr GW remedy completed: Not reported
Year GWIC completed: Not reported
Acres of wetland of sediment remediated: Not reported
Public financing: Not reported
Assurance help: Not reported
Land use Classfn At Site: Not reported
Land use Vicinity Of Site: Not reported
Deed notif Present On Site: Not reported
Restrictive Covenant Present: Not reported
Restrictions: Not reported

2301 2ND STREET NORTH #2 (Continued) **S108414032**

GW Pump and Treat Used at site:	Not reported
Quaternary Perched:	Not reported
Quaternary Water Table:	Not reported
Quaternary Confined:	Not reported
Cretaceous:	Not reported
Plattville:	Not reported
St. peter:	Not reported
Prairie Duchien:	Not reported
Jordan:	Not reported
Ironton/Galesville:	Not reported
Mt Simon Hinckley:	Not reported
Precambrian Undefferentiated:	Not reported
Other/Unknown Aquifier:	Not reported
Date Info Last Updated:	Not reported
Inst Control Info Updated:	Not reported
Inst Control Filed Location:	Not reported
SW Classification (Primary):	Not reported
SW Classification (Secondary):	Not reported
Miscellaneous: Not reported	
SW Comments:	Not reported

BU415 **2301 2ND STREET NORTH** **VIC** **S107926392**
NW **2301 2ND STREET NORTH** **SRS** **N/A**
1/2-1 **MINNEAPOLIS, MN 55411**
0.582 mi.
3075 ft. **Site 3 of 3 in cluster BU**

Relative:
Higher

Actual:
828 ft.

MN Voluntary Investigation Cleanup Program:

Facility ID:	VP22110
Facility Type:	Recycling/Salvage
Facility Address 2:	Not reported
Core Program Interest Id:	377297
Link Id:	6529
Active:	False
Pay Complete:	False
MPCA Region:	Metro
Size Acres:	0.52
HRS Score:	Not reported
Enforcement Lead Agency:	MPCA
Federal Defferal Plot:	False
Emergency:	False
Site Classification:	False
RD/RA:	False
RL/FS:	False
Fund financed:	False
Npl:	False
Plp:	False
District:	Metro
Program Reffered from:	Not reported
Program Interest:	VIC
Physical Location:	Not reported
Natural Source damage:	False
Clean up Cost:	Not reported
Indian Reservation:	False
Reservation Name:	Not reported
MPCA Owned Wells at site:	False
Created By:	Pjensen

2301 2ND STREET NORTH (Continued) **S107926392**

Date Created:	6/14/2006
Date Last Updated:	8/16/2007
Federal Facility:	False
Primary Funding Source:	Not reported
EPA Id:	Not reported
MPCA Id:	Not reported
Alpha Sort:	Not reported
Legal Distt:	58B
Congressional Dist:	Not reported
Scale Of Map Used Pls Loc Data:	Not reported
Township:	Not reported
Range:	Not reported
Range East West:	Not reported
Section:	Not reported
Pls Qtr Section (160 Acres):	Not reported
Pls Qtr Qtr Section (40 Acres):	Not reported
Pls Qtr-Qtr-Qtr Section (10 Acres):	Not reported
Pls Qtr-Qtr-Qtr-Qtr Section (2.5 Acres):	Not reported
Quad:	Not reported
NAD Number:	83
Desc Of UTM Coord Pt:	Not reported
UTM Coord Pt Data Source:	Not reported
Org Providing The UTM Coord Point Data:	Not reported
Method For Loc Public Land Survey:	Not reported
Method Of Utm Coord Pt Data Collection:	Not reported
Date Of Utm Coord Pt Data Collection:	Not reported
COL Date Qual:	Not reported
Map Scale:	Not reported
Verification Method:	Not reported
horizref:	Not reported
Utm Source:	2
Utm Method:	D3
Utm Scale:	U
Utm Accuracy:	U
Utm East:	477904.56
Utm North:	4983282
Utm Zone:	15
Basin Code:	Not reported
Major Watershed:	Not reported
Major Watershed:	Not reported
Method For Loc Public Land Survey:	Not reported
Scale Of Map Used Pls Loc Data:	Not reported
Township 2:	Not reported
Range 2:	Not reported
Range East West:	Not reported
Section 2:	Not reported
Pls Qtr Section (160 Acres) 2:	Not reported
Pls Qtr Qtr Section (40 Acres)2:	Not reported
Pls Qtr Qtr Qtr Section (10 Acres)2:	Not reported
Pls Qtr Qtr Qtr Qtr Section (2.5 Acres) 2:	Not reported
Quad 2:	Not reported
File Location:	Staff Member's Desk
GIS Application GIS:	False
Notes:	east-adjacent to Unitog VP 3920.
Contact Type:	Staff TA (Technical Analyst)
Company Name:	MPCA
Contact Address:	520 Lafayette Road North

2301 2ND STREET NORTH (Continued) **S107926392**

Contact Address 2: Not reported
Contact City,St,Zip: St. Paul, MN 551554194
Contact Province: Not reported
Contact Country: Not reported
Contact Postal code: Not reported
Contact Phone: 6512968947
Contact Phone Ext: Not reported
Contact Fax: 6512969707
Contact E-mail: amy.hadiaris@pca.state.mn.us
Contact Cell Phone: Not reported
Contact Information Last Updated: 6/23/2006
Misc Contact Info: Not reported
Receive Invoice: F
Staff Id Num: 222

Contact Type: Staff PL/PM (Project Leader/Project Manager)s
Company Name: MPCA
Contact Address: 520 Lafayette Road North
Contact Address 2: Not reported
Contact City,St,Zip: St. Paul, MN 551554194
Contact Province: Not reported
Contact Country: Not reported
Contact Postal code: Not reported
Contact Phone: 6512971459
Contact Phone Ext: Not reported
Contact Fax: 6512969707
Contact E-mail: gerald.stahnke@pca.state.mn.us
Contact Cell Phone: Not reported
Contact Information Last Updated: 6/23/2006
Misc Contact Info: Not reported
Receive Invoice: F
Staff Id Num: 3408

Contact Type: Voluntary Party
Company Name: Miriam Craig
Contact Address: 8414 NW Mississippi Blvd.
Contact Address 2: Not reported
Contact City,St,Zip: Coon Rapids, MN 55433
Contact Province: Not reported
Contact Country: Not reported
Contact Postal code: Not reported
Contact Phone: 7637846365
Contact Phone Ext: Not reported
Contact Fax: Not reported
Contact E-mail: Not reported
Contact Cell Phone: Not reported
Contact Information Last Updated: 6/23/2006
Misc Contact Info: Not reported
Receive Invoice: T
Staff Id Num: Not reported

Contact Type: Consultant
Company Name: ProSource Technologies, Inc.
Contact Address: 277 Coon Rapids Blvd. #304
Contact Address 2: Not reported
Contact City,St,Zip: Coon Rapids, MN 55433
Contact Province: Not reported

2301 2ND STREET NORTH (Continued) **S107926392**

Contact Country:	Not reported
Contact Postal code:	Not reported
Contact Phone:	7637861445
Contact Phone Ext:	Not reported
Contact Fax:	7637861030
Contact E-mail:	name@domain
Contact Cell Phone:	Not reported
Contact Information Last Updated:	6/23/2006
Misc Contact Info:	Not reported
Receive Invoice:	F
Staff Id Num:	Not reported

Contact Type:	Legal Counsel
Company Name:	Zappie & LeVahn Ltd.
Contact Address:	941 Hillwind Road NW
Contact Address 2:	Not reported
Contact City,St,Zip:	Fridley, MN 554235365
Contact Province:	Not reported
Contact Country:	Not reported
Contact Postal code:	Not reported
Contact Phone:	7635717721
Contact Phone Ext:	Not reported
Contact Fax:	Not reported
Contact E-mail:	Not reported
Contact Cell Phone:	Not reported
Contact Information Last Updated:	6/23/2006
Misc Contact Info:	Not reported
Receive Invoice:	F
Staff Id Num:	Not reported

Contaminant Id:	00-00-0
Contaminated Media:	Ground Water
Req Cleanup Concluded:	Not reported
Cleanup Lvl Measure Units:	Not reported
Basis For Req Cleanup Lvl:	Not reported
Max Residual Contamination:	Not reported
Date Info Last Updated:	2/26/2007

Facid:	VP22110
Event:	Remedial Investigation
Additional Information:	2 sub-slab vapor samples, 2 indoor air samples
Start Date:	Not reported
End Date:	9/22/2006
Planned Start Date:	Not reported
Planned End Date:	Not reported
Date Info Last Updated:	2/27/2007
Record Number:	26596

Facid:	VP22110
Event:	VIC Program Participation Dates (Start/End)
Additional Information:	property transfer did not occur
Start Date:	6/14/2006
End Date:	2/26/2007
Planned Start Date:	Not reported
Planned End Date:	Not reported
Date Info Last Updated:	6/23/2006
Record Number:	25397

2301 2ND STREET NORTH (Continued) **S107926392**

Facid:	VP22110
Event:	No Association Determination Issued
Additional Information:	to Kellington Construction, for purchase
Start Date:	Not reported
End Date:	7/28/2006
Planned Start Date:	Not reported
Planned End Date:	Not reported
Date Info Last Updated:	7/24/2006
Record Number:	25619

Facid:	VP22110
Event:	Phase I Investigation
Additional Information:	by ProSource, for Wells Fargo
Start Date:	Not reported
End Date:	6/21/2005
Planned Start Date:	Not reported
Planned End Date:	Not reported
Date Info Last Updated:	7/20/2006
Record Number:	25593

Facid:	VP22110
Event:	Phase II Investigation
Additional Information:	2 geoprobe borings; soil, gw, soil vapor samples
Start Date:	Not reported
End Date:	4/21/2006
Planned Start Date:	Not reported
Planned End Date:	Not reported
Date Info Last Updated:	7/20/2006
Record Number:	25595

Facid:	VP22110
Event:	Phase II Investigation
Additional Information:	3 geoprobe borings; soil and gw samples
Start Date:	Not reported
End Date:	2/3/2006
Planned Start Date:	Not reported
Planned End Date:	Not reported
Date Info Last Updated:	7/20/2006
Record Number:	25594

Facid:	Not reported
GW Recepts Prot by Rem Actn:	Not reported
Ecological receptors present:	Not reported
Type of ecological receptors:	Not reported
Acres of contaminated soil:	Not reported
Volume of contaminated soil:	Not reported
Acres of surface water impacted:	Not reported
Acres of wetland impacted:	Not reported
Acres of sediment impacted:	Not reported
GW Plume Area Acres:	Not reported
Cleanup Conducted:	Not reported
Acres of Contam Soil remediate:	Not reported
Volume of Soil Cleaned:	Not reported
# Municipal wells contamd:	Not reported
# Dom wells contam:	Not reported
# People Impct SW intake contam:	Not reported
# Drums Revolved from site:	Not reported

2301 2ND STREET NORTH (Continued) **S107926392**

Yr Soil Remediated:	Not reported
Acres of Soil w/ Restrict Access:	Not reported
Yr IC remedy complete:	Not reported
Yr GW remedy completed:	Not reported
Year GWIC completed:	Not reported
Acres of wetland of sediment remediated:	Not reported
Public financing:	Not reported
Assurance help:	Not reported
Land use Classfn At Site:	Not reported
Land use Vicinity Of Site:	Not reported
Deed notif Present On Site:	Not reported
Restrictive Covenant Present:	Not reported
Restrictions:	Not reported
GW Pump and Treat Used at site:	Not reported
Quaternary Perched:	Not reported
Quaternary Water Table:	Not reported
Quaternary Confined:	Not reported
Cretaceous:	Not reported
Plattville:	Not reported
St. peter:	Not reported
Prairie Duchien:	Not reported
Jordan:	Not reported
Ironton/Galesville:	Not reported
Mt Simon Hinckley:	Not reported
Precambrian Undefferentiated:	Not reported
Other/Unknown Aquifier:	Not reported
Date Info Last Updated:	Not reported
Inst Control Info Updated:	Not reported
Inst Control Filed Location:	Not reported
SW Classification (Primary):	Not reported
SW Classification (Secondary):	Not reported
Miscellaneous:	Not reported
SW Comments:	Not reported

MN SRS:

Facility ID:	VP22110
SEC Address:	Not reported
Link Id:	6529
Facility Type:	Recycling/Salvage
Active:	False
Pay Complete:	False
MPCA Region:	Metro
Size Acres:	0.52
HRS Score:	Not reported
Enforcement Lead Agency:	MPCA
Federal Defferal Plot:	False
Emergency:	False
Site Classification:	False
RD/RA:	False
RL/FS:	False
Fund financed:	False
Npl:	False
Plp:	False
District:	Metro
Program Referred from:	Not reported
Program Interest:	VIC

2301 2ND STREET NORTH (Continued) **S107926392**

Physical Location:	Not reported
Natural Source damage:	False
Clean up Cost:	Not reported
Indian Reservation:	False
Reserve Name:	Not reported
MPCA Owned Wells at site:	False
Created By:	Pjensen
Date Created:	6/14/2006
Date Last Updated:	8/16/2007
Federal Facility:	False
Primary Funding Source:	Not reported
EPA Id:	Not reported
MPCA Id:	Not reported
Alpha Sort:	Not reported
Legal Distt:	58B
Congressional Distt:	Not reported
Public Land Survey Method:	Not reported
Map Scale For PLS Locational Data:	Not reported
Township 2:	Not reported
Range:	Not reported
PLS Township Suffix:	Not reported
section:	Not reported
PLS Qtr Section (160 Acres):	Not reported
PLS Qtr-Qtr Section (40 Acres):	Not reported
Pls Qtr-Qtr-Qtr Section (10 Acres):	Not reported
Pls Qtr-Qtr-Qtr-Qtr Secion (2.5 Acres):	Not reported
Quad:	Not reported
NAD Number:	83
Desc Of UTM Coord Pt:	Not reported
UTM Coord Pt Data Source:	Not reported
Org Providing UTM Coord Point Data:	Not reported
mpcapgmac:	Not reported
Utm Coord Pt Data Collection Method:	Not reported
Date Of Utm Coord Pt Data Collection:	Not reported
COL Date Qual:	Not reported
Map Scale:	Not reported
verifmeth:	Not reported
horizref:	Not reported
Utm Source:	2
Utm Method:	D3
Utm Scale:	U
Utm Accuracy:	U
Utm East:	477904.56
Utm North:	4983282
Utm Zone:	15
Basin Code:	Not reported
Major Watershed:	Not reported
Minor Watershed:	Not reported
Public Land Survey Method 2:	Not reported
Map Scale For PLS Locational Data 2:	Not reported
Township 2:	Not reported
Range 2:	Not reported
PLS Township Suffix 2:	Not reported
Section 2:	Not reported
PLS Qtr Section (160 Acres) 2:	Not reported
PLS Qtr-Qtr Section (40 Acres) 2:	Not reported
PLS Qtr-Qtr Section (10 Acres) 2:	Not reported

2301 2ND STREET NORTH (Continued) **S107926392**

PLS Qtr-Qtr Section (2.5 Acres) 2: Not reported
Quad 2: Not reported
File Location: Staff Member's Desk
VIC Application GIS: False
Notes: east-adjacent to Unitog VP 3920.
Contact Type: Staff TA (Technical Analyst)
Company Name: MPCA
Contact Address: 520 Lafayette Road North
Contact Address 2: Not reported
Contact City,St,Zip: St. Paul, MN 551554194
Contact Province: Not reported
Contact Country: Not reported
Contact Postal code: Not reported
Contact Phone: 6512968947
Contact Phone Ext: Not reported
Contact Fax: 6512969707
Contact E-mail: amy.hadiaris@pca.state.mn.us
Contact Cell Phone: Not reported
Contact Information Last Updated: 6/23/2006
Misc Contact Info: Not reported
Receive Invoice: F
Staff Id Num: 222

Contact Type: Staff PL/PM (Project Leader/Project Manager)s
Company Name: MPCA
Contact Address: 520 Lafayette Road North
Contact Address 2: Not reported
Contact City,St,Zip: St. Paul, MN 551554194
Contact Province: Not reported
Contact Country: Not reported
Contact Postal code: Not reported
Contact Phone: 6512971459
Contact Phone Ext: Not reported
Contact Fax: 6512969707
Contact E-mail: gerald.stahnke@pca.state.mn.us
Contact Cell Phone: Not reported
Contact Information Last Updated: 6/23/2006
Misc Contact Info: Not reported
Receive Invoice: F
Staff Id Num: 3408

Contact Type: Voluntary Party
Company Name: Miriam Craig
Contact Address: 8414 NW Mississippi Blvd.
Contact Address 2: Not reported
Contact City,St,Zip: Coon Rapids, MN 55433
Contact Province: Not reported
Contact Country: Not reported
Contact Postal code: Not reported
Contact Phone: 7637846365
Contact Phone Ext: Not reported
Contact Fax: Not reported
Contact E-mail: Not reported
Contact Cell Phone: Not reported
Contact Information Last Updated: 6/23/2006
Misc Contact Info: Not reported
Receive Invoice: T

2301 2ND STREET NORTH (Continued) **S107926392**

Staff Id Num: Not reported

Contact Type: Consultant
Company Name: ProSource Technologies, Inc.
Contact Address: 277 Coon Rapids Blvd. #304
Contact Address 2: Not reported
Contact City,St,Zip: Coon Rapids, MN 55433
Contact Province: Not reported
Contact Country: Not reported
Contact Postal code: Not reported
Contact Phone: 7637861445
Contact Phone Ext: Not reported
Contact Fax: 7637861030
Contact E-mail: name@domain
Contact Cell Phone: Not reported
Contact Information Last Updated: 6/23/2006
Misc Contact Info: Not reported
Receive Invoice: F
Staff Id Num: Not reported

Contact Type: Legal Counsel
Company Name: Zappie & LeVahn Ltd.
Contact Address: 941 Hillwind Road NW
Contact Address 2: Not reported
Contact City,St,Zip: Fridley, MN 554235365
Contact Province: Not reported
Contact Country: Not reported
Contact Postal code: Not reported
Contact Phone: 7635717721
Contact Phone Ext: Not reported
Contact Fax: Not reported
Contact E-mail: Not reported
Contact Cell Phone: Not reported
Contact Information Last Updated: 6/23/2006
Misc Contact Info: Not reported
Receive Invoice: F
Staff Id Num: Not reported

Contaminant Id: 00-00-0
Contaminated Media: Ground Water
Req Cleanup Concluded: Not reported
Cleanup Lvl Measure Units: Not reported
Basis For Req Cleanup Lvl: Not reported
Max Residual Contamination: Not reported
Date Info Last Updated: 2/26/2007

Facid: VP22110
Event: Remedial Investigation
Additional Information: 2 sub-slab vapor samples, 2 indoor air samples
Start Date: Not reported
End Date: 9/22/2006
Planned Start Date: Not reported
Planned End Date: Not reported
Date Info Last Updated: 2/27/2007
Record Number: 26596

Facid: VP22110

2301 2ND STREET NORTH (Continued) **S107926392**

Event:	VIC Program Participation Dates (Start/End)
Additional Information:	property transfer did not occur
Start Date:	6/14/2006
End Date:	2/26/2007
Planned Start Date:	Not reported
Planned End Date:	Not reported
Date Info Last Updated:	6/23/2006
Record Number:	25397

Facid:	VP22110
Event:	No Association Determination Issued
Additional Information:	to Kellington Construction, for purchase
Start Date:	Not reported
End Date:	7/28/2006
Planned Start Date:	Not reported
Planned End Date:	Not reported
Date Info Last Updated:	7/24/2006
Record Number:	25619

Facid:	VP22110
Event:	Phase I Investigation
Additional Information:	by ProSource, for Wells Fargo
Start Date:	Not reported
End Date:	6/21/2005
Planned Start Date:	Not reported
Planned End Date:	Not reported
Date Info Last Updated:	7/20/2006
Record Number:	25593

Facid:	VP22110
Event:	Phase II Investigation
Additional Information:	2 geoprobe borings; soil, gw, soil vapor samples
Start Date:	Not reported
End Date:	4/21/2006
Planned Start Date:	Not reported
Planned End Date:	Not reported
Date Info Last Updated:	7/20/2006
Record Number:	25595

Facid:	VP22110
Event:	Phase II Investigation
Additional Information:	3 geoprobe borings; soil and gw samples
Start Date:	Not reported
End Date:	2/3/2006
Planned Start Date:	Not reported
Planned End Date:	Not reported
Date Info Last Updated:	7/20/2006
Record Number:	25594

Facid:	Not reported
GW Recepts Prot by Rem Actn:	Not reported
Ecological receptors present:	Not reported
Type of ecological receptors:	Not reported
Acres of contaminated soil:	Not reported
Volume of contaminated soil:	Not reported
Acres of surface water impacted:	Not reported
Acres of wetland impacted:	Not reported

2301 2ND STREET NORTH (Continued) **S107926392**

Acres of sediment impacted:	Not reported
GW Plume Area Acres:	Not reported
Cleanup Conducted:	Not reported
Acres of Contam Soil remediate:	Not reported
Volume of Soil Cleaned:	Not reported
# Municipal wells contamd:	Not reported
# Dom wells contam:	Not reported
# People Impct SW intake contam:	Not reported
# Drums Revolved from site:	Not reported
Yr Soil Remediated:	Not reported
Acres of Soil w/ Restrict Access:	Not reported
Yr IC remedy complete:	Not reported
Yr GW remedy completed:	Not reported
Year GWIC completed:	Not reported
Acres of wetland of sediment remediated:	Not reported
Public financing:	Not reported
Assurance help:	Not reported
Land use Classfn At Site:	Not reported
Land use Vicinity Of Site:	Not reported
Deed notif Present On Site:	Not reported
Restrictive Covenant Present:	Not reported
Restrictions: Not reported	
GW Pump and Treat Used at site:	Not reported
Quaternary Perched:	Not reported
Quaternary Water Table:	Not reported
Quaternary Confined:	Not reported
Cretaceous:	Not reported
Plattville:	Not reported
St. peter:	Not reported
Prairie Duchien:	Not reported
Jordan:	Not reported
Ironton/Galesville:	Not reported
Mt Simon Hinckley:	Not reported
Precambrian Undefferentiated:	Not reported
Other/Unknown Aquifier:	Not reported
Date Info Last Updated:	Not reported
Inst Control Info Updated:	Not reported
Inst Control Filed Location:	Not reported
SW Classification (Primary):	Not reported
SW Classification (Secondary):	Not reported
Miscellaneous: Not reported	
SW Comments:	Not reported

BV416 **200 1ST ST. N. RENOVATION** **VIC S109096149**
SSE **200 1ST STREET NORTH** **SRS N/A**
1/2-1 **MINNEAPOLIS, MN 55401**
0.584 mi.
3082 ft. **Site 1 of 2 in cluster BV**

Relative:
Higher

Actual:
832 ft.

MN Voluntary Investigation Cleanup Program:

Facility ID:	VP24320
Facility Type:	Other
Facility Address 2:	202 1st Street North
Core Program Interest Id:	54335272
Link Id:	6757
Active:	True
Pay Complete:	False

200 1ST ST. N. RENOVATION (Continued) **S109096149**

MPCA Region:	Metro
Size Acres:	0.15
HRS Score:	Not reported
Enforcement Lead Agency:	MPCA
Federal Defferal Plot:	False
Emergency:	False
Site Classification:	False
RD/RA:	False
RL/FS:	False
Fund financed:	False
Npl:	False
Plp:	False
District:	Metro
Program Reffered from:	Not reported
Program Interest:	VIC
Physical Location:	N quadr of 1st St N and 2nd Ave N. Occupied by 2-stry warehse bldg w/ basement constructed in 1881 w/ addition in 1902. Footprint is 5,771 sq ft. Ownd by Marvel Rack Mfg. Co.(a measuring equip and wire cutter mfr.(metal working and painting).Vacant basemt
Natural Source damage:	False
Clean up Cost:	Not reported
Indian Reservation:	False
Reservation Name:	Not reported
MPCA Owned Wells at site:	False
Created By:	Pjensen
Date Created:	4/10/2008
Date Last Updated:	5/13/2009
Federal Facility:	False
Primary Funding Source:	Not reported
EPA Id:	Not reported
MPCA Id:	Not reported
Alpha Sort:	Not reported
Legal Distt:	58B
Congressional Dist:	Not reported
Scale Of Map Used Pls Loc Data:	N
Township:	29
Range:	24
Range East West:	W
Section:	22
Pls Qtr Section (160 Acres):	NE
Pls Qtr Qtr Section (40 Acres):	Not reported
Pls Qtr-Qtr-Qtr Section (10 Acres):	Not reported
Pls Qtr-Qtr-Qtr-Qtr Section (2.5 Acres):	Not reported
Quad:	1289
NAD Number:	Not reported
Desc Of UTM Coord Pt:	Main Entrance/Gate
UTM Coord Pt Data Source:	Not reported
Org Providing The UTM Coord Point Data:	Not reported
Method For Loc Public Land Survey:	A1
Method Of Utm Coord Pt Data Collection:	Not reported
Date Of Utm Coord Pt Data Collection:	Not reported
COL Date Qual:	Not reported
Map Scale:	Not reported
Verification Method:	Not reported
horizref:	Not reported
Utm Source:	Not reported
Utm Method:	Not reported

200 1ST ST. N. RENOVATION (Continued) **S109096149**

Utm Scale:	Not reported
Utm Accuracy:	Not reported
Utm East:	478788.8
Utm North:	4981147.5
Utm Zone:	15
Basin Code:	2
Major Watershed:	20
Major Watershed:	Not reported
Method For Loc Public Land Survey:	Not reported
Scale Of Map Used Pls Loc Data:	Not reported
Township 2:	Not reported
Range 2:	Not reported
Range East West:	Not reported
Section 2:	Not reported
Pls Qtr Section (160 Acres) 2:	Not reported
Pls Qtr Qtr Section (40 Acres)2:	Not reported
Pls Qtr Qtr Qtr Section (10 Acres)2:	Not reported
Pls Qtr Qtr Qtr Qtr Section (2.5 Acres) 2:	Not reported
Quad 2:	Not reported
File Location:	Archival Storage
GIS Application GIS:	False
Notes:	VP (DAFT) is considering purchase; seeks a NAD and No Action for soil contamination from AST and/or impure fill. MN DO Report filed 2/14/08. Not reported
Contact Type:	Staff TA (Technical Analyst)
Company Name:	MPCA
Contact Address:	520 Lafayette Road North
Contact Address 2:	None
Contact City,St,Zip:	St. Paul, MN 551554194
Contact Province:	Not reported
Contact Country:	Not reported
Contact Postal code:	Not reported
Contact Phone:	6512967821
Contact Phone Ext:	Not reported
Contact Fax:	6512969707
Contact E-mail:	john.betcher@pca.state.mn.us
Contact Cell Phone:	Not reported
Contact Information Last Updated:	4/10/2008
Misc Contact Info:	Not reported
Receive Invoice:	F
Staff Id Num:	3196

Contact Type:	Voluntary Party
Company Name:	The Daft Group, LLC
Contact Address:	800 High Street #120
Contact Address 2:	Not reported
Contact City,St,Zip:	Palo Alto, CA 94301
Contact Province:	Not reported
Contact Country:	Not reported
Contact Postal code:	Not reported
Contact Phone:	6127188782
Contact Phone Ext:	Not reported
Contact Fax:	Not reported
Contact E-mail:	ejdayton@gmail.com
Contact Cell Phone:	Not reported
Contact Information Last Updated:	4/10/2008
Misc Contact Info:	Not reported

200 1ST ST. N. RENOVATION (Continued) **S109096149**

Receive Invoice: T
Staff Id Num: Not reported

Contact Type: Owner
Company Name: Marvel Rack Manufacturing
Contact Address: 5890 Bryant Lane
Contact Address 2: Not reported
Contact City,St,Zip: Inver Grove Heights, MN 55076
Contact Province: Not reported
Contact Country: Not reported
Contact Postal code: Not reported
Contact Phone: 6122017738
Contact Phone Ext: Not reported
Contact Fax: Not reported
Contact E-mail: Not reported
Contact Cell Phone: Not reported
Contact Information Last Updated: 4/10/2008
Misc Contact Info: Not reported
Receive Invoice: F
Staff Id Num: Not reported

Contact Type: Legal Counsel
Company Name: Zamansky Professional Association
Contact Address: 3901 IDS Tower
Contact Address 2: Not reported
Contact City,St,Zip: Minneapolis, MN 55402
Contact Province: Not reported
Contact Country: Not reported
Contact Postal code: Not reported
Contact Phone: 6123409720
Contact Phone Ext: Not reported
Contact Fax: Not reported
Contact E-mail: Not reported
Contact Cell Phone: Not reported
Contact Information Last Updated: 4/10/2008
Misc Contact Info: Not reported
Receive Invoice: F
Staff Id Num: Not reported

Contact Type: Consultant
Company Name: Liesch Associates, Inc.
Contact Address: 13400 15th Avenue North
Contact Address 2: None
Contact City,St,Zip: Minneapolis, MN 55441
Contact Province: Not reported
Contact Country: Not reported
Contact Postal code: Not reported
Contact Phone: 7634893178
Contact Phone Ext: Not reported
Contact Fax: 7634893101
Contact E-mail: eric.stommes@liesch.com
Contact Cell Phone: Not reported
Contact Information Last Updated: 4/10/2008
Misc Contact Info: Not reported
Receive Invoice: F
Staff Id Num: Not reported

200 1ST ST. N. RENOVATION (Continued) **S109096149**

Contact Type:	Staff PL/PM (Project Leader/Project Manager)s
Company Name:	MPCA
Contact Address:	520 Lafayette Road
Contact Address 2:	None
Contact City,St,Zip:	St. Paul, MN 55155
Contact Province:	Not reported
Contact Country:	Not reported
Contact Postal code:	Not reported
Contact Phone:	6512968111
Contact Phone Ext:	Not reported
Contact Fax:	6512969707
Contact E-mail:	edward.olson@pca.state.mn.us
Contact Cell Phone:	Not reported
Contact Information Last Updated:	4/10/2008
Misc Contact Info:	Not reported
Receive Invoice:	F
Staff Id Num:	3366

Contaminant Id:	Cadmium
Contaminated Media:	Soil
Req Cleanup Concluded:	4.4000001
Cleanup Lvl Measure Units:	mg/Kg
Basis For Req Cleanup Lvl:	SLV (Soil Leaching Value)
Max Residual Contamination:	15
Date Info Last Updated:	4/23/2008

Contaminant Id:	Naphthalene
Contaminated Media:	Soil
Req Cleanup Concluded:	28
Cleanup Lvl Measure Units:	mg/Kg
Basis For Req Cleanup Lvl:	SRV (Soil Reference Value)
Max Residual Contamination:	31
Date Info Last Updated:	4/23/2008

Contaminant Id:	Benzo[a]pyrene Equivalents
Contaminated Media:	Soil
Req Cleanup Concluded:	3
Cleanup Lvl Measure Units:	mg/Kg
Basis For Req Cleanup Lvl:	SRV (Soil Reference Value)
Max Residual Contamination:	37.799999
Date Info Last Updated:	4/23/2008

Contaminant Id:	Asbestos
Contaminated Media:	Soil
Req Cleanup Concluded:	Not reported
Cleanup Lvl Measure Units:	Not reported
Basis For Req Cleanup Lvl:	Not reported
Max Residual Contamination:	Not reported
Date Info Last Updated:	4/23/2008

Contaminant Id:	Selenium
Contaminated Media:	Soil
Req Cleanup Concluded:	1.5
Cleanup Lvl Measure Units:	mg/Kg
Basis For Req Cleanup Lvl:	SLV (Soil Leaching Value)
Max Residual Contamination:	3.9000001
Date Info Last Updated:	4/23/2008

200 1ST ST. N. RENOVATION (Continued) **S109096149**

Contaminant Id:	Lead
Contaminated Media:	Soil
Req Cleanup Concluded:	600
Cleanup Lvl Measure Units:	mg/Kg
Basis For Req Cleanup Lvl:	SLV (Soil Leaching Value)
Max Residual Contamination:	570
Date Info Last Updated:	4/23/2008

Contaminant Id:	Diesel Range Organics
Contaminated Media:	Soil
Req Cleanup Concluded:	50
Cleanup Lvl Measure Units:	mg/Kg
Basis For Req Cleanup Lvl:	Not reported
Max Residual Contamination:	25000
Date Info Last Updated:	4/23/2008

Facid:	VP24320
Event:	156
Additional Information:	to The Daft Group, LLC, with CCP and Conditions that all soil be disposed of-site
Start Date:	Not reported
End Date:	10/23/2008
Planned Start Date:	Not reported
Planned End Date:	Not reported
Date Info Last Updated:	10/23/2008
Record Number:	29570

Facid:	VP24320
Event:	Remedial Investigation
Additional Information:	Haz Materials Survey for Master Devel.Group on behalf of Landmark Minnesota, LLC
Start Date:	1/28/2008
End Date:	2/29/2008
Planned Start Date:	Not reported
Planned End Date:	Not reported
Date Info Last Updated:	4/23/2008
Record Number:	28771

Facid:	VP24320
Event:	VIC Program Participation Dates (Start/End)
Additional Information:	None Entered
Start Date:	4/10/2008
End Date:	Not reported
Planned Start Date:	Not reported
Planned End Date:	Not reported
Date Info Last Updated:	4/10/2008
Record Number:	28732

Facid:	VP24320
Event:	No Association Determination Issued
Additional Information:	to Eric Dayton, The Daft Group, LLC
Start Date:	Not reported
End Date:	5/7/2008
Planned Start Date:	Not reported
Planned End Date:	Not reported
Date Info Last Updated:	5/7/2008
Record Number:	28842

200 1ST ST. N. RENOVATION (Continued) **S109096149**

Facid:	VP24320
Event:	Phase I Investigation
Additional Information:	for Master Development Group on behalf of Landmark Minnesota, LLC
Start Date:	12/18/2007
End Date:	1/18/2008
Planned Start Date:	Not reported
Planned End Date:	Not reported
Date Info Last Updated:	4/23/2008
Record Number:	28768

Facid:	VP24320
Event:	Phase II Investigation
Additional Information:	for The Daft Group, LLC (Palo Alto, CA)
Start Date:	3/15/2008
End Date:	4/7/2008
Planned Start Date:	Not reported
Planned End Date:	Not reported
Date Info Last Updated:	4/23/2008
Record Number:	28770

Facid:	VP24320
Event:	Phase II Investigation
Additional Information:	for Landmark Minnesota, LLC
Start Date:	1/18/2008
End Date:	2/28/2008
Planned Start Date:	Not reported
Planned End Date:	Not reported
Date Info Last Updated:	4/23/2008
Record Number:	28769

Facid:	Not reported
GW Recepts Prot by Rem Actn:	Not reported
Ecological receptors present:	Not reported
Type of ecological receptors:	Not reported
Acres of contaminated soil:	Not reported
Volume of contaminated soil:	Not reported
Acres of surface water impacted:	Not reported
Acres of wetland impacted:	Not reported
Acres of sediment impacted:	Not reported
GW Plume Area Acres:	Not reported
Cleanup Conducted:	Not reported
Acres of Contam Soil remediate:	Not reported
Volume of Soil Cleaned:	Not reported
# Municipal wells contamd:	Not reported
# Dom wells contam:	Not reported
# People Impct SW intake contam:	Not reported
# Drums Revolved from site:	Not reported
Yr Soil Remediated:	Not reported
Acres of Soil w/ Restrict Access:	Not reported
Yr IC remedy complete:	Not reported
Yr GW remedy completed:	Not reported
Year GWIC completed:	Not reported
Acres of wetland of sediment remediated:	Not reported
Public financing:	Not reported
Assurance help:	Not reported
Land use Classfn At Site:	Not reported
Land use Vicinity Of Site:	Not reported

200 1ST ST. N. RENOVATION (Continued) **S109096149**

Deed notif Present On Site:	Not reported
Restrictive Covenant Present:	Not reported
Restrictions:	Not reported
GW Pump and Treat Used at site:	Not reported
Quaternary Perched:	Not reported
Quaternary Water Table:	Not reported
Quaternary Confined:	Not reported
Cretaceous:	Not reported
Plattville:	Not reported
St. peter:	Not reported
Prairie Duchien:	Not reported
Jordan:	Not reported
Ironton/Galesville:	Not reported
Mt Simon Hinckley:	Not reported
Precambrian Undefferentiated:	Not reported
Other/Unknown Aquifier:	Not reported
Date Info Last Updated:	Not reported
Inst Control Info Updated:	Not reported
Inst Control Filed Location:	Not reported
SW Classification (Primary):	Not reported
SW Classification (Secondary):	Not reported
Miscellaneous:	Not reported
SW Comments:	Not reported

MN SRS:

Facility ID:	VP24320
SEC Address:	202 1st Street North
Link Id:	6757
Facility Type:	Other
Active:	True
Pay Complete:	False
MPCA Region:	Metro
Size Acres:	0.15
HRS Score:	Not reported
Enforcement Lead Agency:	MPCA
Federal Defferal Plot:	False
Emergency:	False
Site Classification:	False
RD/RA:	False
RL/FS:	False
Fund financed:	False
Npl:	False
Plp:	False
District:	Metro
Program Referred from:	Not reported
Program Interest:	VIC
Physical Location:	N quadr of 1st St N and 2nd Ave N. Occupied by 2-stry warehse bldg w/ basement constructed in 1881 w/ addition in 1902. Footprint is 5,771 sq ft. Ownd by Marvel Rack Mfg. Co.(a measuring equip and wire cutter mfr.(metal working and painting).Vacant basemt
Natural Source damage:	False
Clean up Cost:	Not reported
Indian Reservation:	False
Reserve Name:	Not reported
MPCA Owned Wells at site:	False
Created By:	Pjensen

200 1ST ST. N. RENOVATION (Continued) **S109096149**

Date Created:	4/10/2008
Date Last Updated:	5/13/2009
Federal Facility:	False
Primary Funding Source:	Not reported
EPA Id:	Not reported
MPCA Id:	Not reported
Alpha Sort:	Not reported
Legal Distt:	58B
Congressional Distt:	Not reported
Public Land Survey Method:	A1
Map Scale For PLS Locational Data:	N
Township 2:	29
Range:	24
PLS Township Suffix:	W
section:	22
PLS Qtr Section (160 Acres):	NE
PLS Qtr-Qtr Section (40 Acres):	Not reported
Pls Qtr-Qtr-Qtr Section (10 Acres):	Not reported
Pls Qtr-Qtr-Qtr-Qtr Secion (2.5 Acres):	Not reported
Quad:	1289
NAD Number:	Not reported
Desc Of UTM Coord Pt:	Main Entrance/Gate
UTM Coord Pt Data Source:	Not reported
Org Providing UTM Coord Point Data:	Not reported
mpcapgmac:	Not reported
Utm Coord Pt Data Collection Method:	Not reported
Date Of Utm Coord Pt Data Collection:	Not reported
COL Date Qual:	Not reported
Map Scale:	Not reported
verifmeth:	Not reported
horizref:	Not reported
Utm Source:	Not reported
Utm Method:	Not reported
Utm Scale:	Not reported
Utm Accuracy:	Not reported
Utm East:	478788.8
Utm North:	4981147.5
Utm Zone:	15
Basin Code:	2
Major Watershed:	20
Minor Watershed:	Not reported
Public Land Survey Method 2:	Not reported
Map Scale For PLS Locational Data 2:	Not reported
Township 2:	Not reported
Range 2:	Not reported
PLS Township Suffix 2:	Not reported
Section 2:	Not reported
PLS Qtr Section (160 Acres) 2:	Not reported
PLS Qtr-Qtr Section (40 Acres) 2:	Not reported
PLS Qtr-Qtr Section (10 Acres) 2:	Not reported
PLS Qtr-Qtr Section (2.5 Acres) 2:	Not reported
Quad 2:	Not reported
File Location:	Archival Storage
VIC Application GIS:	False

Notes: VP (DAFT) is considering purchase; seeks a NAD and No Action for soil contamination from AST and/or impure fill. MN DO Report filed 2/14/08.
Not reported

200 1ST ST. N. RENOVATION (Continued) **S109096149**

Contact Type:	Staff TA (Technical Analyst)
Company Name:	MPCA
Contact Address:	520 Lafayette Road North
Contact Address 2:	None
Contact City,St,Zip:	St. Paul, MN 551554194
Contact Province:	Not reported
Contact Country:	Not reported
Contact Postal code:	Not reported
Contact Phone:	6512967821
Contact Phone Ext:	Not reported
Contact Fax:	6512969707
Contact E-mail:	john.betcher@pca.state.mn.us
Contact Cell Phone:	Not reported
Contact Information Last Updated:	4/10/2008
Misc Contact Info:	Not reported
Receive Invoice:	F
Staff Id Num:	3196

Contact Type:	Voluntary Party
Company Name:	The Daft Group, LLC
Contact Address:	800 High Street #120
Contact Address 2:	Not reported
Contact City,St,Zip:	Palo Alto, CA 94301
Contact Province:	Not reported
Contact Country:	Not reported
Contact Postal code:	Not reported
Contact Phone:	6127188782
Contact Phone Ext:	Not reported
Contact Fax:	Not reported
Contact E-mail:	ejdayton@gmail.com
Contact Cell Phone:	Not reported
Contact Information Last Updated:	4/10/2008
Misc Contact Info:	Not reported
Receive Invoice:	T
Staff Id Num:	Not reported

Contact Type:	Owner
Company Name:	Marvel Rack Manufacturing
Contact Address:	5890 Bryant Lane
Contact Address 2:	Not reported
Contact City,St,Zip:	Inver Grove Heights, MN 55076
Contact Province:	Not reported
Contact Country:	Not reported
Contact Postal code:	Not reported
Contact Phone:	6122017738
Contact Phone Ext:	Not reported
Contact Fax:	Not reported
Contact E-mail:	Not reported
Contact Cell Phone:	Not reported
Contact Information Last Updated:	4/10/2008
Misc Contact Info:	Not reported
Receive Invoice:	F
Staff Id Num:	Not reported

Contact Type:	Legal Counsel
Company Name:	Zamansky Professional Association
Contact Address:	3901 IDS Tower

200 1ST ST. N. RENOVATION (Continued) **S109096149**

Contact Address 2:	Not reported
Contact City,St,Zip:	Minneapolis, MN 55402
Contact Province:	Not reported
Contact Country:	Not reported
Contact Postal code:	Not reported
Contact Phone:	6123409720
Contact Phone Ext:	Not reported
Contact Fax:	Not reported
Contact E-mail:	Not reported
Contact Cell Phone:	Not reported
Contact Information Last Updated:	4/10/2008
Misc Contact Info:	Not reported
Receive Invoice:	F
Staff Id Num:	Not reported

Contact Type:	Consultant
Company Name:	Liesch Associates, Inc.
Contact Address:	13400 15th Avenue North
Contact Address 2:	None
Contact City,St,Zip:	Minneapolis, MN 55441
Contact Province:	Not reported
Contact Country:	Not reported
Contact Postal code:	Not reported
Contact Phone:	7634893178
Contact Phone Ext:	Not reported
Contact Fax:	7634893101
Contact E-mail:	eric.stommes@liesch.com
Contact Cell Phone:	Not reported
Contact Information Last Updated:	4/10/2008
Misc Contact Info:	Not reported
Receive Invoice:	F
Staff Id Num:	Not reported

Contact Type:	Staff PL/PM (Project Leader/Project Manager)s
Company Name:	MPCA
Contact Address:	520 Lafayette Road
Contact Address 2:	None
Contact City,St,Zip:	St. Paul, MN 55155
Contact Province:	Not reported
Contact Country:	Not reported
Contact Postal code:	Not reported
Contact Phone:	6512968111
Contact Phone Ext:	Not reported
Contact Fax:	6512969707
Contact E-mail:	edward.olson@pca.state.mn.us
Contact Cell Phone:	Not reported
Contact Information Last Updated:	4/10/2008
Misc Contact Info:	Not reported
Receive Invoice:	F
Staff Id Num:	3366

Contaminant Id:	Cadmium
Contaminated Media:	Soil
Req Cleanup Concluded:	4.4000001
Cleanup Lvl Measure Units:	mg/Kg
Basis For Req Cleanup Lvl:	SLV (Soil Leaching Value)
Max Residual Contamination:	15

200 1ST ST. N. RENOVATION (Continued) **S109096149**

Date Info Last Updated: 4/23/2008

Contaminant Id: Naphthalene
Contaminated Media: Soil
Req Cleanup Concluded: 28
Cleanup Lvl Measure Units: mg/Kg
Basis For Req Cleanup Lvl: SRV (Soil Reference Value)
Max Residual Contamination: 31
Date Info Last Updated: 4/23/2008

Contaminant Id: Benzo[a]pyrene Equivalents
Contaminated Media: Soil
Req Cleanup Concluded: 3
Cleanup Lvl Measure Units: mg/Kg
Basis For Req Cleanup Lvl: SRV (Soil Reference Value)
Max Residual Contamination: 37.799999
Date Info Last Updated: 4/23/2008

Contaminant Id: Asbestos
Contaminated Media: Soil
Req Cleanup Concluded: Not reported
Cleanup Lvl Measure Units: Not reported
Basis For Req Cleanup Lvl: Not reported
Max Residual Contamination: Not reported
Date Info Last Updated: 4/23/2008

Contaminant Id: Selenium
Contaminated Media: Soil
Req Cleanup Concluded: 1.5
Cleanup Lvl Measure Units: mg/Kg
Basis For Req Cleanup Lvl: SLV (Soil Leaching Value)
Max Residual Contamination: 3.9000001
Date Info Last Updated: 4/23/2008

Contaminant Id: Lead
Contaminated Media: Soil
Req Cleanup Concluded: 600
Cleanup Lvl Measure Units: mg/Kg
Basis For Req Cleanup Lvl: SLV (Soil Leaching Value)
Max Residual Contamination: 570
Date Info Last Updated: 4/23/2008

Contaminant Id: Diesel Range Organics
Contaminated Media: Soil
Req Cleanup Concluded: 50
Cleanup Lvl Measure Units: mg/Kg
Basis For Req Cleanup Lvl: Not reported
Max Residual Contamination: 25000
Date Info Last Updated: 4/23/2008

Facid: VP24320
Event: 156
Additional Information: to The Daft Group, LLC, with CCP and Conditions that all soil be disposed of-site
Start Date: Not reported
End Date: 10/23/2008
Planned Start Date: Not reported

200 1ST ST. N. RENOVATION (Continued) **S109096149**

Planned End Date: Not reported
Date Info Last Updated: 10/23/2008
Record Number: 29570

Facid: VP24320
Event: Remedial Investigation
Additional Information: Haz Materials Survey for Master Devel.Group on behalf of Landmark Minnesota, LLC
Start Date: 1/28/2008
End Date: 2/29/2008
Planned Start Date: Not reported
Planned End Date: Not reported
Date Info Last Updated: 4/23/2008
Record Number: 28771

Facid: VP24320
Event: VIC Program Participation Dates (Start/End)
Additional Information: None Entered
Start Date: 4/10/2008
End Date: Not reported
Planned Start Date: Not reported
Planned End Date: Not reported
Date Info Last Updated: 4/10/2008
Record Number: 28732

Facid: VP24320
Event: No Association Determination Issued
Additional Information: to Eric Dayton, The Daft Group, LLC
Start Date: Not reported
End Date: 5/7/2008
Planned Start Date: Not reported
Planned End Date: Not reported
Date Info Last Updated: 5/7/2008
Record Number: 28842

Facid: VP24320
Event: Phase I Investigation
Additional Information: for Master Development Group on behalf of Landmark Minnesota, LLC
Start Date: 12/18/2007
End Date: 1/18/2008
Planned Start Date: Not reported
Planned End Date: Not reported
Date Info Last Updated: 4/23/2008
Record Number: 28768

Facid: VP24320
Event: Phase II Investigation
Additional Information: for The Daft Group, LLC (Palo Alto, CA)
Start Date: 3/15/2008
End Date: 4/7/2008
Planned Start Date: Not reported
Planned End Date: Not reported
Date Info Last Updated: 4/23/2008
Record Number: 28770

Facid: VP24320
Event: Phase II Investigation

200 1ST ST. N. RENOVATION (Continued) **S109096149**

Additional Information: for Landmark Minnesota, LLC
Start Date: 1/18/2008
End Date: 2/28/2008
Planned Start Date: Not reported
Planned End Date: Not reported
Date Info Last Updated: 4/23/2008
Record Number: 28769

Facid: Not reported
GW Recepts Prot by Rem Actn: Not reported
Ecological receptors present: Not reported
Type of ecological receptors: Not reported
Acres of contaminated soil: Not reported
Volume of contaminated soil: Not reported
Acres of surface water impacted: Not reported
Acres of wetland impacted: Not reported
Acres of sediment impacted: Not reported
GW Plume Area Acres: Not reported
Cleanup Conducted: Not reported
Acres of Contam Soil remediate: Not reported
Volume of Soil Cleaned: Not reported
Municipal wells contamd: Not reported
Dom wells contam: Not reported
People Impct SW intake contam: Not reported
Drums Revolved from site: Not reported
Yr Soil Remediated: Not reported
Acres of Soil w/ Restrict Access: Not reported
Yr IC remedy complete: Not reported
Yr GW remedy completed: Not reported
Year GWIC completed: Not reported
Acres of wetland of sediment remediated: Not reported
Public financing: Not reported
Assurance help: Not reported
Land use Classfn At Site: Not reported
Land use Vicinity Of Site: Not reported
Deed notif Present On Site: Not reported
Restrictive Covenant Present: Not reported
Restrictions: Not reported
GW Pump and Treat Used at site: Not reported
Quaternary Perched: Not reported
Quaternary Water Table: Not reported
Quaternary Confined: Not reported
Cretaceous: Not reported
Plattville: Not reported
St. peter: Not reported
Prairie Duchien: Not reported
Jordan: Not reported
Ironton/Galesville: Not reported
Mt Simon Hinckley: Not reported
Precambrian Undefferentiated: Not reported
Other/Unknown Aquifier: Not reported
Date Info Last Updated: Not reported
Inst Control Info Updated: Not reported
Inst Control Filed Location: Not reported
SW Classification (Primary): Not reported
SW Classification (Secondary): Not reported
Miscellaneous: Not reported

200 1ST ST. N. RENOVATION (Continued) **S109096149**

SW Comments: Not reported

BV417 **MARVEL RACK MANUFACTURING** **UST** **U004119551**
SSE **200 1ST ST N** **MN LS** **N/A**
1/2-1 **MINNEAPOLIS, MN 55401** **LAST**
0.584 mi. **BROWNFIELDS**
3082 ft. **Site 2 of 2 in cluster BV**

Relative: Higher

Actual: 832 ft.

UST:

TANK:

MPCA Tank Number:	1
Tank Registration Date:	5/9/2008 0:00
Tank Storage Capacity:	1000
Tank Dual Use:	N
Tank Status:	**Removed**
Tank Stored Product:	Fuel Oil
Tank Construction Material:	17
Tank Cathodic Protection:	Not reported
Piping Cathodic Protection:	Not reported
Piping Material:	Copper
Second Contain Tank:	Copper
Second Contain Pipe:	Not reported
Tank Dispenser:	Suction
Above/ Under Ground:	Under Ground
AST Base Material:	Not reported
Piping Material Description:	Not reported
Unregulated Tank Registration Date:	Not reported
Compartmental Tank Flag:	Not reported
Heating Product Flag:	Yes
Haz Waste Generator Id:	Not reported
Product Replaced Date:	Not reported
Sludge Disposal Facility:	Not reported
Comments:	Not reported
Date Added:	5/14/2008 11:31
Date Last Updated:	9/24/2008 14:13
Staff Id Who Did The Last Update:	RSUCHAN
In Compliance:	Yes
Serial Number:	Not reported

TANK ACTION:

MPCA Tank Number:	Not reported
Above Or Underground:	Not reported
Tank Action ID:	Not reported
Contractor Number:	Not reported
Supervisor Number:	Not reported
Tank Action:	Not reported
Action Date:	Not reported
Action Date Unknown:	Not reported
Corrosion Expert Name:	Not reported
Lab Flag:	Not reported
Date Added:	Not reported
Date Last Updated:	Not reported
Staff Id Who Did The Last Update:	Not reported

TANK COMPARTMENT:

MPCA Tank Number:	Not reported

MARVEL RACK MANUFACTURING (Continued) **U004119551**

Above Or Underground:	Not reported
Compartment Number:	Not reported
Tank Stored Product Code:	Not reported
Tank Stored Product Desc:	Not reported
Compartment Cap:	Not reported
Heating:	Not reported
Other Desc:	Not reported
Date Added:	Not reported
Date Last Updated:	Not reported
Staff Id Who Did The Last Update:	Not reported

INSTALL REMOVE:

MPCA Tank Number:	Not reported
Number of Dispensers:	Not reported
Tank Construction Material Code:	Not reported
Piping Material:	Not reported
Piping Material Desc:	Not reported
Total Tank Capacity Quantity:	Not reported
Staff Id Who Did The Last Update:	Not reported
INSREM Product:	Not reported
INSREM Product Description:	Not reported
INSREM Action ID:	Not reported
INSREM Action:	Not reported
Action Completed Date:	Not reported
Date Added:	Not reported
Date Last Updated:	Not reported

TABSITE:

Program Interest Id:	54461398
Above Or Underground:	Under Ground
Facility Code:	19
Indian Reservation:	Not reported
UST Registration Date:	05/09/2008 00:00:00
AST Registration Date:	Not reported
Date Added:	05/14/2008 11:29:16
Date Last Updated:	05/14/2008 11:31:15
Staff Id Who Did The Last Update:	JHENRY
Max Monthly Gallons:	Not reported
Vapor Recovery Installed:	Not reported
Vapor Notify Required:	Not reported

LATLONG:

Program Id:	54461398
Latlong ID:	139146
Latitude Degrees:	45
Latitude Minutes:	0
Latitude Seconds:	36.25
Longitude Degrees:	-93
Longitude Minutes:	16
Longitude Seconds:	7.62
Collection Date:	04/07/2008 00:00:00
Latlong Description:	Not reported
TMSP Added:	04/11/2008 09:55:02
Date Last Updated:	06/10/2009 10:28:44
Staff Id Last Updated:	MAPTOOL
Coord Source Type:	4

MARVEL RACK MANUFACTURING (Continued) **U004119551**

Org Name Source: Liesch Associates

MN LS:

Link ID:	6757
EPA ID:	Not reported
MPCA ID:	VP24320
Method:	IO
CERCLIS:	No
National Priorities List:	No
PLP:	No
Voluntary Cleanup & Investigation:	Yes
RCRA Treatment Storage & Disposal:	No
RCRA Generator:	No
Solid Waste Permit:	No
Dumps:	No
No Further Remedial Action Planned:	No
Delisted From PLP By MPCA:	No
LCP:	No
Brownfield:	No
Entity Type:	VIC

LAST:

Site ID:	54267107
MN PCA ID:	54267110
Leak Site:	Both Leak and Property Transfer Site
File Archive Box:	Not reported
File Archive Lot:	Not reported
Soil Digout Date:	Not reported
Cubic Yards Excavated:	Not reported
Cond Closure Date:	Not reported
Complete Site Closure Date:	**Not reported**
Contaminated Soils Remaining:	Unknown
Enforcement Action Begin Dt:	03/24/2008 00:00:00
Last Trust Eligible:	No
Offsite Contamination:	Unknown
Reimbursement Awarded:	No
Release Discovered Date:	02/14/2008 00:00:00
Leak Reported Date:	02/14/2008 00:00:00
Std Letter Response Date:	03/26/2008 00:00:00
Surface Water Impact:	Unknown
Utility Project Flag:	No
TMSP Added:	03/13/2008 14:37:16
TMSP Last Update:	07/10/2009 13:27:35
Staff Id Last Update:	AEDDY
Release From UST:	Yes
Release From LUST:	No
Tank Registration Status Code:	N
VPIC Application Date:	Not reported
VPIC Acres:	.15
Leak Id:	17166
Addr Id:	54267103
Township Name:	Not reported
Active Flag:	Yes
Country Code:	USA
Foreign State:	Not reported
Foreign Zone:	Not reported

MARVEL RACK MANUFACTURING (Continued) **U004119551**

State County Code:	MN
Interest Type:	LS
Interest Phone:	NO CORE PI PH.
Interest Start Date:	03/13/2008 00:00:00
Interest End Date:	Not reported
Vapor Intrusion Checked Flag:	Not reported
Soil Gas Data Collected Flag:	Not reported
Soil Gas Action Level Flag:	Not reported
Sub Slab Sample Collected Flag:	Not reported
Indoor Air Collected Flag:	Not reported
Vapor Intrusion Action Flag:	Not reported
Vapor Intrusion Comments:	Not reported
Soil Gas Data Comments:	Not reported
Source:	CORE
Comments:	Not reported

LEAK CLEANUP ACTIONS:

MN PCA ID:	Not reported
Leak Action Approval Date:	Not reported
Leak Action Begin Date:	Not reported
Leak Action End Date:	Not reported
TMSP Added:	Not reported
TMSP Last Update:	Not reported
Staff Id Last Update:	Not reported

LEAK GW INFO:

MN PCA ID:	Not reported
Dw Supply Contam:	Not reported
Free Product Observed:	Not reported
Free Product Thickness:	Not reported
Ground Water Contam:	Not reported
GW Cleanup Goal:	Not reported
Gw Exceeds Cleanup Goal:	Not reported
Cleanup Goal Achieved:	Not reported
Water Supply Exceeds Ral:	Not reported
Well Type Code:	Not reported
Impacted Aquifer Code:	Not reported
TMSP Added:	Not reported
TMSP Last Update:	Not reported
Staff Id Last Update:	Not reported
Mtbe Present Now:	Not reported
Mtbe Present Historically:	Not reported
Mtbe High Ug Per Liter Char:	Not reported
Mtbe High Ug Per Liter Numb:	Not reported
Mtbe High Level Date:	Not reported
Free Product At Close:	Not reported
Staff Id Ass:	Not reported
PWS Well:	Not reported
Prot Flag:	Not reported
Sens Flag:	Not reported

LEAK PRODUCT RELEASED:

MN PCA ID:	54267110
Prod Released Sequence Id:	112651
Leak Product:	Fuel Oil 1 and 2
Tmsp Added:	03/13/2008 14:37:16
Tmsp Last_updt:	03/13/2008 14:37:16
Staff Id Last Updt:	SVANPAT

MARVEL RACK MANUFACTURING (Continued) **U004119551**

BROWNFIELD:
Leak Num: 17166
Owner Name: Marvel Rack Manufacturing
Leak Source: Tank
Response Action Date: 9/3/2008
Site Acreage: 0.15

BW418 **WASHBURN CROSBY HUMBOLDT MILL** **VIC S105299211**
SSE **701 WEST RIVER PARKWAY** **SRS N/A**
1/2-1 **MINNEAPOLIS, MN 55401**
0.584 mi.
3082 ft. **Site 1 of 3 in cluster BW**

Relative:
Higher

Actual:
810 ft.

MN Voluntary Investigation Cleanup Program:
Facility ID: VP6931
Facility Type: Other
Facility Address 2: Not reported
Core Program Interest Id: 55131982
Link Id: 4175
Active: False
Pay Complete: True
MPCA Region: Metro
Size Acres: 1
HRS Score: 0
Enforcement Lead Agency: MPCA
Federal Defferal Plot: False
Emergency: False
Site Classification: False
RD/RA: False
RL/FS: False
Fund financed: False
Npl: False
Plp: False
District: Metro
Program Reffered from: Not reported
Program Interest: VIC
Physical Location: Between West River Parkway and Second Street, next to lock and dam in Mpls.
Natural Source damage: False
Clean up Cost: Not reported
Indian Reservation: False
Reservation Name: Not reported
MPCA Owned Wells at site: False
Created By: Pjensen
Date Created: 3/25/2002
Date Last Updated: 4/26/2005
Federal Facility: False
Primary Funding Source: Not reported
EPA Id: Not reported
MPCA Id: Not reported
Alpha Sort: Not reported
Legal Distt: 58B
Congressional Dist: 5
Scale Of Map Used Pls Loc Data: A
Township: 29
Range: 24
Range East West: W

WASHBURN CROSBY HUMBOLDT MILL (Continued) **S105299211**

Section:	23
Pls Qtr Section (160 Acres):	Not reported
Pls Qtr Qtr Section (40 Acres):	Not reported
Pls Qtr-Qtr-Qtr Section (10 Acres):	Not reported
Pls Qtr-Qtr-Qtr-Qtr Section (2.5 Acres):	Not reported
Quad:	Not reported
NAD Number:	83
Desc Of UTM Coord Pt:	Not reported
UTM Coord Pt Data Source:	Not reported
Org Providing The UTM Coord Point Data:	Not reported
Method For Loc Public Land Survey:	M
Method Of Utm Coord Pt Data Collection:	Not reported
Date Of Utm Coord Pt Data Collection:	Not reported
COL Date Qual:	Not reported
Map Scale:	Not reported
Verification Method:	Not reported
horizref:	Not reported
Utm Source:	2
Utm Method:	I1
Utm Scale:	A
Utm Accuracy:	Not reported
Utm East:	479779.625
Utm North:	4980636.5
Utm Zone:	15
Basin Code:	2
Major Watershed:	20
Major Watershed:	Not reported
Method For Loc Public Land Survey:	Not reported
Scale Of Map Used Pls Loc Data:	Not reported
Township 2:	Not reported
Range 2:	Not reported
Range East West:	Not reported
Section 2:	Not reported
Pls Qtr Section (160 Acres) 2:	Not reported
Pls Qtr Qtr Section (40 Acres)2:	Not reported
Pls Qtr Qtr Qtr Section (10 Acres)2:	Not reported
Pls Qtr Qtr Qtr Qtr Section (2.5 Acres) 2:	Not reported
Quad 2:	Not reported
File Location:	Archival Storage
GIS Application GIS:	False
Notes:	Former grain mill complex, owned by MCDA. Potential development as a historical center / hotel.
Contact Type:	Consultant
Company Name:	R.J. Rykken Consulting, Inc.
Contact Address:	3330 Fremont Circle NW
Contact Address 2:	Not reported
Contact City,St,Zip:	Prior Lake, MN 55372
Contact Province:	Not reported
Contact Country:	Not reported
Contact Postal code:	Not reported
Contact Phone:	9524476505
Contact Phone Ext:	Not reported
Contact Fax:	9524476505
Contact E-mail:	rjrykken@visi.com
Contact Cell Phone:	Not reported
Contact Information Last Updated:	3/26/2002
Misc Contact Info:	Not reported

WASHBURN CROSBY HUMBOLDT MILL (Continued) **S105299211**

Receive Invoice: F
Staff Id Num: Not reported

Contact Type: Legal Counsel
Company Name: Faegre and Benson
Contact Address: 90 South Seventh St., #2200
Contact Address 2: Not reported
Contact City,St,Zip: Minneapolis, MN 55402
Contact Province: Not reported
Contact Country: Not reported
Contact Postal code: Not reported
Contact Phone: 6127666833
Contact Phone Ext: Not reported
Contact Fax: 6127661600
Contact E-mail: achristy@faegre.com
Contact Cell Phone: Not reported
Contact Information Last Updated: 3/26/2002
Misc Contact Info: Not reported
Receive Invoice: F
Staff Id Num: Not reported

Contact Type: Staff PL/PM (Project Leader/Project Manager)s
Company Name: MPCA
Contact Address: 520 Lafayette Rd
Contact Address 2: Not reported
Contact City,St,Zip: St. Paul, MN 551554194
Contact Province: Not reported
Contact Country: Not reported
Contact Postal code: Not reported
Contact Phone: 6512967744
Contact Phone Ext: Not reported
Contact Fax: Not reported
Contact E-mail: Not reported
Contact Cell Phone: Not reported
Contact Information Last Updated: 3/26/2002
Misc Contact Info: Not reported
Receive Invoice: F
Staff Id Num: 3289

Contact Type: Staff TA (Technical Analyst)
Company Name: MPCA
Contact Address: 520 Lafayette Rd.
Contact Address 2: Not reported
Contact City,St,Zip: St. Paul, MN 551554194
Contact Province: Not reported
Contact Country: Not reported
Contact Postal code: Not reported
Contact Phone: 65-297-5573
Contact Phone Ext: Not reported
Contact Fax: 651-296-9707
Contact E-mail: rick.jolley@pca.state.mn.us
Contact Cell Phone: Not reported
Contact Information Last Updated: 3/26/2002
Misc Contact Info: Not reported
Receive Invoice: F
Staff Id Num: 3294

WASHBURN CROSBY HUMBOLDT MILL (Continued) **S105299211**

Contact Type:	Voluntary Party
Company Name:	Brighton Development Corporation
Contact Address:	614 North First Street, Suite 100
Contact Address 2:	Not reported
Contact City,St,Zip:	Minneapolis, MN 55401
Contact Province:	Not reported
Contact Country:	Not reported
Contact Postal code:	Not reported
Contact Phone:	6123325664
Contact Phone Ext:	Not reported
Contact Fax:	6123321250
Contact E-mail:	mlucas@brightondevelopment.com
Contact Cell Phone:	Not reported
Contact Information Last Updated:	3/26/2002
Misc Contact Info:	Not reported
Receive Invoice:	T
Staff Id Num:	Not reported

Contact Type:	Owner
Company Name:	MCDA
Contact Address:	155 Fifth Avenue South
Contact Address 2:	Not reported
Contact City,St,Zip:	Minneapolis, MN 55401
Contact Province:	Not reported
Contact Country:	Not reported
Contact Postal code:	Not reported
Contact Phone:	6126735026
Contact Phone Ext:	Not reported
Contact Fax:	6126735113
Contact E-mail:	Not reported
Contact Cell Phone:	Not reported
Contact Information Last Updated:	3/26/2002
Misc Contact Info:	Not reported
Receive Invoice:	F
Staff Id Num:	Not reported

Contaminant Id:	Xylenes (mixture of o,m,p
Contaminated Media:	Soil
Req Cleanup Concluded:	Not reported
Cleanup Lvl Measure Units:	Not reported
Basis For Req Cleanup Lvl:	Not reported
Max Residual Contamination:	Not reported
Date Info Last Updated:	12/12/2003

Contaminant Id:	Carbon tetrachloride
Contaminated Media:	Soil
Req Cleanup Concluded:	Not reported
Cleanup Lvl Measure Units:	Not reported
Basis For Req Cleanup Lvl:	Not reported
Max Residual Contamination:	Not reported
Date Info Last Updated:	12/12/2003

Contaminant Id:	Benzene
Contaminated Media:	Soil
Req Cleanup Concluded:	Not reported
Cleanup Lvl Measure Units:	Not reported
Basis For Req Cleanup Lvl:	Not reported

WASHBURN CROSBY HUMBOLDT MILL (Continued) **S105299211**

Max Residual Contamination: Not reported
Date Info Last Updated: 12/12/2003

Contaminant Id: Naphthalene
Contaminated Media: Soil
Req Cleanup Concluded: Not reported
Cleanup Lvl Measure Units: Not reported
Basis For Req Cleanup Lvl: Not reported
Max Residual Contamination: Not reported
Date Info Last Updated: 12/12/2003

Contaminant Id: Indeno(1,2,3-cd)pyrene
Contaminated Media: Soil
Req Cleanup Concluded: Not reported
Cleanup Lvl Measure Units: Not reported
Basis For Req Cleanup Lvl: Not reported
Max Residual Contamination: Not reported
Date Info Last Updated: 12/12/2003

Contaminant Id: Phenanthrene
Contaminated Media: Soil
Req Cleanup Concluded: Not reported
Cleanup Lvl Measure Units: Not reported
Basis For Req Cleanup Lvl: Not reported
Max Residual Contamination: Not reported
Date Info Last Updated: 12/12/2003

Contaminant Id: Benzo[a]anthracene
Contaminated Media: Soil
Req Cleanup Concluded: Not reported
Cleanup Lvl Measure Units: Not reported
Basis For Req Cleanup Lvl: Not reported
Max Residual Contamination: Not reported
Date Info Last Updated: 12/12/2003

Contaminant Id: Polychlorinated biphenyls; (PCBs
Contaminated Media: Soil
Req Cleanup Concluded: Not reported
Cleanup Lvl Measure Units: Not reported
Basis For Req Cleanup Lvl: Not reported
Max Residual Contamination: Not reported
Date Info Last Updated: 12/12/2003

Contaminant Id: Toluene
Contaminated Media: Soil
Req Cleanup Concluded: Not reported
Cleanup Lvl Measure Units: Not reported
Basis For Req Cleanup Lvl: Not reported
Max Residual Contamination: Not reported
Date Info Last Updated: 12/12/2003

Contaminant Id: Acenaphthene
Contaminated Media: Soil
Req Cleanup Concluded: Not reported
Cleanup Lvl Measure Units: Not reported
Basis For Req Cleanup Lvl: Not reported
Max Residual Contamination: Not reported

WASHBURN CROSBY HUMBOLDT MILL (Continued) **S105299211**

Date Info Last Updated: 12/12/2003

Contaminant Id: Dibenz[a,h]anthracene
Contaminated Media: Soil
Req Cleanup Concluded: Not reported
Cleanup Lvl Measure Units: Not reported
Basis For Req Cleanup Lvl: Not reported
Max Residual Contamination: Not reported
Date Info Last Updated: 12/12/2003

Contaminant Id: Methyl ethyl ketone (MEK
Contaminated Media: Soil
Req Cleanup Concluded: Not reported
Cleanup Lvl Measure Units: Not reported
Basis For Req Cleanup Lvl: Not reported
Max Residual Contamination: Not reported
Date Info Last Updated: 12/12/2003

Contaminant Id: Benzo[ghi]perylene
Contaminated Media: Soil
Req Cleanup Concluded: Not reported
Cleanup Lvl Measure Units: Not reported
Basis For Req Cleanup Lvl: Not reported
Max Residual Contamination: Not reported
Date Info Last Updated: 12/12/2003

Contaminant Id: Anthracene
Contaminated Media: Soil
Req Cleanup Concluded: Not reported
Cleanup Lvl Measure Units: Not reported
Basis For Req Cleanup Lvl: Not reported
Max Residual Contamination: Not reported
Date Info Last Updated: 12/12/2003

Contaminant Id: Pyrene
Contaminated Media: Soil
Req Cleanup Concluded: Not reported
Cleanup Lvl Measure Units: Not reported
Basis For Req Cleanup Lvl: Not reported
Max Residual Contamination: Not reported
Date Info Last Updated: 12/12/2003

Contaminant Id: 1,2-Dichloroethane
Contaminated Media: Soil
Req Cleanup Concluded: Not reported
Cleanup Lvl Measure Units: Not reported
Basis For Req Cleanup Lvl: Not reported
Max Residual Contamination: Not reported
Date Info Last Updated: 12/12/2003

Contaminant Id: Benzo[b]fluoranthene
Contaminated Media: Soil
Req Cleanup Concluded: Not reported
Cleanup Lvl Measure Units: Not reported
Basis For Req Cleanup Lvl: Not reported
Max Residual Contamination: Not reported
Date Info Last Updated: 12/12/2003

WASHBURN CROSBY HUMBOLDT MILL (Continued) **S105299211**

Contaminant Id:	Benzo[k]fluoranthene
Contaminated Media:	Soil
Req Cleanup Concluded:	Not reported
Cleanup Lvl Measure Units:	Not reported
Basis For Req Cleanup Lvl:	Not reported
Max Residual Contamination:	Not reported
Date Info Last Updated:	12/12/2003

Contaminant Id:	1-Methylnaphthalene
Contaminated Media:	Soil
Req Cleanup Concluded:	Not reported
Cleanup Lvl Measure Units:	Not reported
Basis For Req Cleanup Lvl:	Not reported
Max Residual Contamination:	Not reported
Date Info Last Updated:	12/12/2003

Contaminant Id:	Benzo[a]pyrene
Contaminated Media:	Soil
Req Cleanup Concluded:	Not reported
Cleanup Lvl Measure Units:	Not reported
Basis For Req Cleanup Lvl:	Not reported
Max Residual Contamination:	Not reported
Date Info Last Updated:	12/12/2003

Contaminant Id:	Fluoranthene
Contaminated Media:	Soil
Req Cleanup Concluded:	Not reported
Cleanup Lvl Measure Units:	Not reported
Basis For Req Cleanup Lvl:	Not reported
Max Residual Contamination:	Not reported
Date Info Last Updated:	12/12/2003

Contaminant Id:	Acenaphthylene
Contaminated Media:	Soil
Req Cleanup Concluded:	Not reported
Cleanup Lvl Measure Units:	Not reported
Basis For Req Cleanup Lvl:	Not reported
Max Residual Contamination:	Not reported
Date Info Last Updated:	12/12/2003

Contaminant Id:	Chrysene
Contaminated Media:	Soil
Req Cleanup Concluded:	Not reported
Cleanup Lvl Measure Units:	Not reported
Basis For Req Cleanup Lvl:	Not reported
Max Residual Contamination:	Not reported
Date Info Last Updated:	12/12/2003

Contaminant Id:	Fluorene; (9H-Fluorene
Contaminated Media:	Soil
Req Cleanup Concluded:	Not reported
Cleanup Lvl Measure Units:	Not reported
Basis For Req Cleanup Lvl:	Not reported
Max Residual Contamination:	Not reported
Date Info Last Updated:	12/12/2003

Contaminant Id:	Asbestos

WASHBURN CROSBY HUMBOLDT MILL (Continued) **S105299211**

Contaminated Media: Soil
Req Cleanup Concluded: Not reported
Cleanup Lvl Measure Units: Not reported
Basis For Req Cleanup Lvl: Not reported
Max Residual Contamination: Not reported
Date Info Last Updated: 12/12/2003

Contaminant Id: Acetone
Contaminated Media: Soil
Req Cleanup Concluded: Not reported
Cleanup Lvl Measure Units: Not reported
Basis For Req Cleanup Lvl: Not reported
Max Residual Contamination: Not reported
Date Info Last Updated: 12/12/2003

Contaminant Id: Chloroform
Contaminated Media: Soil
Req Cleanup Concluded: Not reported
Cleanup Lvl Measure Units: Not reported
Basis For Req Cleanup Lvl: Not reported
Max Residual Contamination: Not reported
Date Info Last Updated: 12/12/2003

Facid: VP6931
Event: VIC Program Participation Dates (Start/End)
Additional Information: None Entered
Start Date: 3/25/2002
End Date: 4/16/2002
Planned Start Date: Not reported
Planned End Date: Not reported
Date Info Last Updated: 3/26/2002
Record Number: 13609

Facid: VP6931
Event: No Association Determination Issued
Additional Information: None Entered
Start Date: Not reported
End Date: 4/16/2002
Planned Start Date: Not reported
Planned End Date: Not reported
Date Info Last Updated: 12/12/2003
Record Number: 17782

Facid: VP6931
GW Recepts Prot by Rem Actn: Not reported
Ecological receptors present: False
Type of ecological receptors: Not reported
Acres of contaminated soil: Not reported
Volume of contaminated soil: Not reported
Acres of surface water impacted: Not reported
Acres of wetland impacted: Not reported
Acres of sediment impacted: Not reported
GW Plume Area Acres: Not reported
Cleanup Conducted: False
Acres of Contam Soil remediate: Not reported
Volume of Soil Cleaned: Not reported
Municipal wells contamd: Not reported

WASHBURN CROSBY HUMBOLDT MILL (Continued) **S105299211**

# Dom wells contam:	Not reported
# People Impct SW intake contam:	Not reported
# Drums Revolved from site:	Not reported
Yr Soil Remediated:	Not reported
Acres of Soil w/ Restrict Access:	Not reported
Yr IC remedy complete:	Not reported
Yr GW remedy completed:	Not reported
Year GWIC completed:	Not reported
Acres of wetland of sediment remediated:	Not reported
Public financing:	False
Assurance help:	True
Land use Classfn At Site:	Not reported
Land use Vicinity Of Site:	Not reported
Deed notif Present On Site:	False
Restrictive Covenant Present:	False
Restrictions: Not reported	
GW Pump and Treat Used at site:	False
Quaternary Perched:	False
Quaternary Water Table:	False
Quaternary Confined:	False
Cretaceous:	False
Plattville:	False
St. peter:	False
Prairie Duchien:	False
Jordan:	False
Ironton/Galesville:	False
Mt Simon Hinckley:	False
Precambrian Undefferentiated:	False
Other/Unknown Aquifier:	False
Date Info Last Updated:	12/12/2003
Inst Control Info Updated:	7/17/2003
Inst Control Filed Location:	Not reported
SW Classification (Primary):	Not reported
SW Classification (Secondary):	Not reported
Miscellaneous: Not reported	
SW Comments:	Not reported

MN SRS:

Facility ID:	VP6931
SEC Address:	Not reported
Link Id:	4175
Facility Type:	Other
Active:	False
Pay Complete:	True
MPCA Region:	Metro
Size Acres:	1
HRS Score:	0
Enforcement Lead Agency:	MPCA
Federal Defferal Plot:	False
Emergency:	False
Site Classification:	False
RD/RA:	False
RL/FS:	False
Fund financed:	False
Npl:	False
Plp:	False

WASHBURN CROSBY HUMBOLDT MILL (Continued) **S105299211**

District:	Metro
Program Referred from:	Not reported
Program Interest:	VIC
Physical Location:	Between West River Parkway and Second Street, next to lock and dam in Mpls.
Natural Source damage:	False
Clean up Cost:	Not reported
Indian Reservation:	False
Reserve Name:	Not reported
MPCA Owned Wells at site:	False
Created By:	Pjensen
Date Created:	3/25/2002
Date Last Updated:	4/26/2005
Federal Facility:	False
Primary Funding Source:	Not reported
EPA Id:	Not reported
MPCA Id:	Not reported
Alpha Sort:	Not reported
Legal Distt:	58B
Congressional Distt:	5
Public Land Survey Method:	M
Map Scale For PLS Locational Data:	A
Township 2:	29
Range:	24
PLS Township Suffix:	W
section:	23
PLS Qtr Section (160 Acres):	Not reported
PLS Qtr-Qtr Section (40 Acres):	Not reported
Pls Qtr-Qtr-Qtr Section (10 Acres):	Not reported
Pls Qtr-Qtr-Qtr-Qtr Secion (2.5 Acres):	Not reported
Quad:	Not reported
NAD Number:	83
Desc Of UTM Coord Pt:	Not reported
UTM Coord Pt Data Source:	Not reported
Org Providing UTM Coord Point Data:	Not reported
mpcapgmac:	Not reported
Utm Coord Pt Data Collection Method:	Not reported
Date Of Utm Coord Pt Data Collection:	Not reported
COL Date Qual:	Not reported
Map Scale:	Not reported
verifmeth:	Not reported
horizref:	Not reported
Utm Source:	2
Utm Method:	I1
Utm Scale:	A
Utm Accuracy:	Not reported
Utm East:	479779.625
Utm North:	4980636.5
Utm Zone:	15
Basin Code:	2
Major Watershed:	20
Minor Watershed:	Not reported
Public Land Survey Method 2:	Not reported
Map Scale For PLS Locational Data 2:	Not reported
Township 2:	Not reported
Range 2:	Not reported
PLS Township Suffix 2:	Not reported

WASHBURN CROSBY HUMBOLDT MILL (Continued) **S105299211**

Section 2: Not reported
PLS Qtr Section (160 Acres) 2: Not reported
PLS Qtr-Qtr Section (40 Acres) 2: Not reported
PLS Qtr-Qtr Section (10 Acres) 2: Not reported
PLS Qtr-Qtr Section (2.5 Acres) 2: Not reported
Quad 2: Not reported
File Location: Archival Storage
VIC Application GIS: False
Notes: Former grain mill complex, owned by MCDA. Potential development as a historical center / hotel.
Contact Type: Consultant
Company Name: R.J. Rykken Consulting, Inc.
Contact Address: 3330 Fremont Circle NW
Contact Address 2: Not reported
Contact City,St,Zip: Prior Lake, MN 55372
Contact Province: Not reported
Contact Country: Not reported
Contact Postal code: Not reported
Contact Phone: 9524476505
Contact Phone Ext: Not reported
Contact Fax: 9524476505
Contact E-mail: rjrykken@visi.com
Contact Cell Phone: Not reported
Contact Information Last Updated: 3/26/2002
Misc Contact Info: Not reported
Receive Invoice: F
Staff Id Num: Not reported

Contact Type: Legal Counsel
Company Name: Faegre and Benson
Contact Address: 90 South Seventh St., #2200
Contact Address 2: Not reported
Contact City,St,Zip: Minneapolis, MN 55402
Contact Province: Not reported
Contact Country: Not reported
Contact Postal code: Not reported
Contact Phone: 6127666833
Contact Phone Ext: Not reported
Contact Fax: 6127661600
Contact E-mail: achristy@faegre.com
Contact Cell Phone: Not reported
Contact Information Last Updated: 3/26/2002
Misc Contact Info: Not reported
Receive Invoice: F
Staff Id Num: Not reported

Contact Type: Staff PL/PM (Project Leader/Project Manager)s
Company Name: MPCA
Contact Address: 520 Lafayette Rd
Contact Address 2: Not reported
Contact City,St,Zip: St. Paul, MN 551554194
Contact Province: Not reported
Contact Country: Not reported
Contact Postal code: Not reported
Contact Phone: 6512967744
Contact Phone Ext: Not reported
Contact Fax: Not reported

WASHBURN CROSBY HUMBOLDT MILL (Continued) **S105299211**

Contact E-mail: Not reported
Contact Cell Phone: Not reported
Contact Information Last Updated: 3/26/2002
Misc Contact Info: Not reported
Receive Invoice: F
Staff Id Num: 3289

Contact Type: Staff TA (Technical Analyst)
Company Name: MPCA
Contact Address: 520 Lafayette Rd.
Contact Address 2: Not reported
Contact City,St,Zip: St. Paul, MN 551554194
Contact Province: Not reported
Contact Country: Not reported
Contact Postal code: Not reported
Contact Phone: 65-297-5573
Contact Phone Ext: Not reported
Contact Fax: 651-296-9707
Contact E-mail: rick.jolley@pca.state.mn.us
Contact Cell Phone: Not reported
Contact Information Last Updated: 3/26/2002
Misc Contact Info: Not reported
Receive Invoice: F
Staff Id Num: 3294

Contact Type: Voluntary Party
Company Name: Brighton Development Corporation
Contact Address: 614 North First Street, Suite 100
Contact Address 2: Not reported
Contact City,St,Zip: Minneapolis, MN 55401
Contact Province: Not reported
Contact Country: Not reported
Contact Postal code: Not reported
Contact Phone: 6123325664
Contact Phone Ext: Not reported
Contact Fax: 6123321250
Contact E-mail: mlucas@brightondevelopment.com
Contact Cell Phone: Not reported
Contact Information Last Updated: 3/26/2002
Misc Contact Info: Not reported
Receive Invoice: T
Staff Id Num: Not reported

Contact Type: Owner
Company Name: MCDA
Contact Address: 155 Fifth Avenue South
Contact Address 2: Not reported
Contact City,St,Zip: Minneapolis, MN 55401
Contact Province: Not reported
Contact Country: Not reported
Contact Postal code: Not reported
Contact Phone: 6126735026
Contact Phone Ext: Not reported
Contact Fax: 6126735113
Contact E-mail: Not reported
Contact Cell Phone: Not reported
Contact Information Last Updated: 3/26/2002

WASHBURN CROSBY HUMBOLDT MILL (Continued) **S105299211**

Misc Contact Info: Not reported
Receive Invoice: F
Staff Id Num: Not reported

Contaminant Id: Xylenes (mixture of o,m,p
Contaminated Media: Soil
Req Cleanup Concluded: Not reported
Cleanup Lvl Measure Units: Not reported
Basis For Req Cleanup Lvl: Not reported
Max Residual Contamination: Not reported
Date Info Last Updated: 12/12/2003

Contaminant Id: Carbon tetrachloride
Contaminated Media: Soil
Req Cleanup Concluded: Not reported
Cleanup Lvl Measure Units: Not reported
Basis For Req Cleanup Lvl: Not reported
Max Residual Contamination: Not reported
Date Info Last Updated: 12/12/2003

Contaminant Id: Benzene
Contaminated Media: Soil
Req Cleanup Concluded: Not reported
Cleanup Lvl Measure Units: Not reported
Basis For Req Cleanup Lvl: Not reported
Max Residual Contamination: Not reported
Date Info Last Updated: 12/12/2003

Contaminant Id: Naphthalene
Contaminated Media: Soil
Req Cleanup Concluded: Not reported
Cleanup Lvl Measure Units: Not reported
Basis For Req Cleanup Lvl: Not reported
Max Residual Contamination: Not reported
Date Info Last Updated: 12/12/2003

Contaminant Id: Indeno(1,2,3-cd)pyrene
Contaminated Media: Soil
Req Cleanup Concluded: Not reported
Cleanup Lvl Measure Units: Not reported
Basis For Req Cleanup Lvl: Not reported
Max Residual Contamination: Not reported
Date Info Last Updated: 12/12/2003

Contaminant Id: Phenanthrene
Contaminated Media: Soil
Req Cleanup Concluded: Not reported
Cleanup Lvl Measure Units: Not reported
Basis For Req Cleanup Lvl: Not reported
Max Residual Contamination: Not reported
Date Info Last Updated: 12/12/2003

Contaminant Id: Benzo[a]anthracene
Contaminated Media: Soil
Req Cleanup Concluded: Not reported
Cleanup Lvl Measure Units: Not reported
Basis For Req Cleanup Lvl: Not reported

WASHBURN CROSBY HUMBOLDT MILL (Continued) **S105299211**

Max Residual Contamination: Not reported
Date Info Last Updated: 12/12/2003

Contaminant Id: Polychlorinated biphenyls; (PCBs
Contaminated Media: Soil
Req Cleanup Concluded: Not reported
Cleanup Lvl Measure Units: Not reported
Basis For Req Cleanup Lvl: Not reported
Max Residual Contamination: Not reported
Date Info Last Updated: 12/12/2003

Contaminant Id: Toluene
Contaminated Media: Soil
Req Cleanup Concluded: Not reported
Cleanup Lvl Measure Units: Not reported
Basis For Req Cleanup Lvl: Not reported
Max Residual Contamination: Not reported
Date Info Last Updated: 12/12/2003

Contaminant Id: Acenaphthene
Contaminated Media: Soil
Req Cleanup Concluded: Not reported
Cleanup Lvl Measure Units: Not reported
Basis For Req Cleanup Lvl: Not reported
Max Residual Contamination: Not reported
Date Info Last Updated: 12/12/2003

Contaminant Id: Dibenz[a,h]anthracene
Contaminated Media: Soil
Req Cleanup Concluded: Not reported
Cleanup Lvl Measure Units: Not reported
Basis For Req Cleanup Lvl: Not reported
Max Residual Contamination: Not reported
Date Info Last Updated: 12/12/2003

Contaminant Id: Methyl ethyl ketone (MEK
Contaminated Media: Soil
Req Cleanup Concluded: Not reported
Cleanup Lvl Measure Units: Not reported
Basis For Req Cleanup Lvl: Not reported
Max Residual Contamination: Not reported
Date Info Last Updated: 12/12/2003

Contaminant Id: Benzo[ghi]perylene
Contaminated Media: Soil
Req Cleanup Concluded: Not reported
Cleanup Lvl Measure Units: Not reported
Basis For Req Cleanup Lvl: Not reported
Max Residual Contamination: Not reported
Date Info Last Updated: 12/12/2003

Contaminant Id: Anthracene
Contaminated Media: Soil
Req Cleanup Concluded: Not reported
Cleanup Lvl Measure Units: Not reported
Basis For Req Cleanup Lvl: Not reported
Max Residual Contamination: Not reported

WASHBURN CROSBY HUMBOLDT MILL (Continued) **S105299211**

Date Info Last Updated: 12/12/2003

Contaminant Id: Pyrene
Contaminated Media: Soil
Req Cleanup Concluded: Not reported
Cleanup Lvl Measure Units: Not reported
Basis For Req Cleanup Lvl: Not reported
Max Residual Contamination: Not reported
Date Info Last Updated: 12/12/2003

Contaminant Id: 1,2-Dichloroethane
Contaminated Media: Soil
Req Cleanup Concluded: Not reported
Cleanup Lvl Measure Units: Not reported
Basis For Req Cleanup Lvl: Not reported
Max Residual Contamination: Not reported
Date Info Last Updated: 12/12/2003

Contaminant Id: Benzo[b]fluoranthene
Contaminated Media: Soil
Req Cleanup Concluded: Not reported
Cleanup Lvl Measure Units: Not reported
Basis For Req Cleanup Lvl: Not reported
Max Residual Contamination: Not reported
Date Info Last Updated: 12/12/2003

Contaminant Id: Benzo[k]fluoranthene
Contaminated Media: Soil
Req Cleanup Concluded: Not reported
Cleanup Lvl Measure Units: Not reported
Basis For Req Cleanup Lvl: Not reported
Max Residual Contamination: Not reported
Date Info Last Updated: 12/12/2003

Contaminant Id: 1-Methylnaphthalene
Contaminated Media: Soil
Req Cleanup Concluded: Not reported
Cleanup Lvl Measure Units: Not reported
Basis For Req Cleanup Lvl: Not reported
Max Residual Contamination: Not reported
Date Info Last Updated: 12/12/2003

Contaminant Id: Benzo[a]pyrene
Contaminated Media: Soil
Req Cleanup Concluded: Not reported
Cleanup Lvl Measure Units: Not reported
Basis For Req Cleanup Lvl: Not reported
Max Residual Contamination: Not reported
Date Info Last Updated: 12/12/2003

Contaminant Id: Fluoranthene
Contaminated Media: Soil
Req Cleanup Concluded: Not reported
Cleanup Lvl Measure Units: Not reported
Basis For Req Cleanup Lvl: Not reported
Max Residual Contamination: Not reported
Date Info Last Updated: 12/12/2003

WASHBURN CROSBY HUMBOLDT MILL (Continued) **S105299211**

Contaminant Id: Acenaphthylene
Contaminated Media: Soil
Req Cleanup Concluded: Not reported
Cleanup Lvl Measure Units: Not reported
Basis For Req Cleanup Lvl: Not reported
Max Residual Contamination: Not reported
Date Info Last Updated: 12/12/2003

Contaminant Id: Chrysene
Contaminated Media: Soil
Req Cleanup Concluded: Not reported
Cleanup Lvl Measure Units: Not reported
Basis For Req Cleanup Lvl: Not reported
Max Residual Contamination: Not reported
Date Info Last Updated: 12/12/2003

Contaminant Id: Fluorene; (9H-Fluorene
Contaminated Media: Soil
Req Cleanup Concluded: Not reported
Cleanup Lvl Measure Units: Not reported
Basis For Req Cleanup Lvl: Not reported
Max Residual Contamination: Not reported
Date Info Last Updated: 12/12/2003

Contaminant Id: Asbestos
Contaminated Media: Soil
Req Cleanup Concluded: Not reported
Cleanup Lvl Measure Units: Not reported
Basis For Req Cleanup Lvl: Not reported
Max Residual Contamination: Not reported
Date Info Last Updated: 12/12/2003

Contaminant Id: Acetone
Contaminated Media: Soil
Req Cleanup Concluded: Not reported
Cleanup Lvl Measure Units: Not reported
Basis For Req Cleanup Lvl: Not reported
Max Residual Contamination: Not reported
Date Info Last Updated: 12/12/2003

Contaminant Id: Chloroform
Contaminated Media: Soil
Req Cleanup Concluded: Not reported
Cleanup Lvl Measure Units: Not reported
Basis For Req Cleanup Lvl: Not reported
Max Residual Contamination: Not reported
Date Info Last Updated: 12/12/2003

Facid: VP6931
Event: VIC Program Participation Dates (Start/End)
Additional Information: None Entered
Start Date: 3/25/2002
End Date: 4/16/2002
Planned Start Date: Not reported
Planned End Date: Not reported
Date Info Last Updated: 3/26/2002
Record Number: 13609

WASHBURN CROSBY HUMBOLDT MILL (Continued) **S105299211**

Facid:	VP6931
Event:	No Association Determination Issued
Additional Information:	None Entered
Start Date:	Not reported
End Date:	4/16/2002
Planned Start Date:	Not reported
Planned End Date:	Not reported
Date Info Last Updated:	12/12/2003
Record Number:	17782

Facid:	VP6931
GW Recepts Prot by Rem Actn:	Not reported
Ecological receptors present:	False
Type of ecological receptors:	Not reported
Acres of contaminated soil:	Not reported
Volume of contaminated soil:	Not reported
Acres of surface water impacted:	Not reported
Acres of wetland impacted:	Not reported
Acres of sediment impacted:	Not reported
GW Plume Area Acres:	Not reported
Cleanup Conducted:	False
Acres of Contam Soil remediate:	Not reported
Volume of Soil Cleaned:	Not reported
# Municipal wells contamd:	Not reported
# Dom wells contam:	Not reported
# People Impct SW intake contam:	Not reported
# Drums Revolved from site:	Not reported
Yr Soil Remediated:	Not reported
Acres of Soil w/ Restrict Access:	Not reported
Yr IC remedy complete:	Not reported
Yr GW remedy completed:	Not reported
Year GWIC completed:	Not reported
Acres of wetland of sediment remediated:	Not reported
Public financing:	False
Assurance help:	True
Land use Classfn At Site:	Not reported
Land use Vicinity Of Site:	Not reported
Deed notif Present On Site:	False
Restrictive Covenant Present:	False
Restrictions: Not reported	
GW Pump and Treat Used at site:	False
Quaternary Perched:	False
Quaternary Water Table:	False
Quaternary Confined:	False
Cretaceous:	False
Plattville:	False
St. peter:	False
Prairie Duchien:	False
Jordan:	False
Ironton/Galesville:	False
Mt Simon Hinckley:	False
Precambrian Undefferentiated:	False
Other/Unknown Aquifier:	False
Date Info Last Updated:	12/12/2003
Inst Control Info Updated:	7/17/2003
Inst Control Filed Location:	Not reported
SW Classification (Primary):	Not reported

WASHBURN CROSBY HUMBOLDT MILL (Continued) **S105299211**

SW Classification (Secondary): Not reported
Miscellaneous: Not reported
SW Comments: Not reported

BW419 **ST. ANTHONY FALLS HERITAGE CENTER** **VIC** **S104992123**
SSE **701 WEST RIVER PARKWAY** **SRS** **N/A**
1/2-1 **MINNEAPOLIS, MN 55401**
0.584 mi.
3082 ft. **Site 2 of 3 in cluster BW**

Relative:
Higher

Actual:
810 ft.

MN Voluntary Investigation Cleanup Program:

Facility ID:	VP14450
Facility Type:	Other
Facility Address 2:	700 Second Street South
Core Program Interest Id:	336890
Link Id:	5490
Active:	False
Pay Complete:	True
MPCA Region:	Metro
Size Acres:	1.5
HRS Score:	Not reported
Enforcement Lead Agency:	MPCA
Federal Defferal Plot:	False
Emergency:	False
Site Classification:	False
RD/RA:	False
RL/FS:	False
Fund financed:	False
Npl:	False
Plp:	False
District:	Metro
Program Reffered from:	Not reported
Program Interest:	VIC
Physical Location:	part of Washburn Crosby Mill Complex
Natural Source damage:	False
Clean up Cost:	Not reported
Indian Reservation:	False
Reservation Name:	Not reported
MPCA Owned Wells at site:	False
Created By:	Pjensen
Date Created:	4/26/2001
Date Last Updated:	4/26/2005
Federal Facility:	False
Primary Funding Source:	Not reported
EPA Id:	Not reported
MPCA Id:	Not reported
Alpha Sort:	Not reported
Legal Distt:	58B
Congressional Dist:	5
Scale Of Map Used Pls Loc Data:	A
Township:	29
Range:	24
Range East West:	w
Section:	22
Pls Qtr Section (160 Acres):	Not reported
Pls Qtr Qtr Section (40 Acres):	Not reported
Pls Qtr-Qtr-Qtr Section (10 Acres):	Not reported

ST. ANTHONY FALLS HERITAGE CENTER (Continued) **S104992123**

Pls Qtr-Qtr-Qtr Section (2.5 Acres):	Not reported
Quad:	Not reported
NAD Number:	83
Desc Of UTM Coord Pt:	Not reported
UTM Coord Pt Data Source:	Not reported
Org Providing The UTM Coord Point Data:	Not reported
Method For Loc Public Land Survey:	M
Method Of Utm Coord Pt Data Collection:	Not reported
Date Of Utm Coord Pt Data Collection:	Not reported
COL Date Qual:	Not reported
Map Scale:	Not reported
Verification Method:	Not reported
horizref:	Not reported
Utm Source:	2
Utm Method:	I1
Utm Scale:	A
Utm Accuracy:	Not reported
Utm East:	478416.4375
Utm North:	4981725
Utm Zone:	15
Basin Code:	2
Major Watershed:	20
Major Watershed:	Not reported
Method For Loc Public Land Survey:	Not reported
Scale Of Map Used Pls Loc Data:	Not reported
Township 2:	Not reported
Range 2:	Not reported
Range East West:	Not reported
Section 2:	Not reported
Pls Qtr Section (160 Acres) 2:	Not reported
Pls Qtr Qtr Section (40 Acres)2:	Not reported
Pls Qtr Qtr Qtr Section (10 Acres)2:	Not reported
Pls Qtr Qtr Qtr Qtr Section (2.5 Acres) 2:	Not reported
Quad 2:	Not reported
File Location:	Archival Storage
GIS Application GIS:	False
Notes:	Not reported
Contact Type:	Voluntary Party
Company Name:	Minnesota Historical Society
Contact Address:	345 W. Kellogg Boulevard
Contact Address 2:	Not reported
Contact City,St,Zip:	St. Paul, MN 551021906
Contact Province:	Not reported
Contact Country:	Not reported
Contact Postal code:	Not reported
Contact Phone:	6512054180
Contact Phone Ext:	Not reported
Contact Fax:	6512968404
Contact E-mail:	Not reported
Contact Cell Phone:	Not reported
Contact Information Last Updated:	4/26/2001
Misc Contact Info:	Not reported
Receive Invoice:	T
Staff Id Num:	Not reported
Contact Type:	Consultant
Company Name:	Landmark Environmental, LLC

ST. ANTHONY FALLS HERITAGE CENTER (Continued) **S104992123**

Contact Address: 2042 W. 98th Street
Contact Address 2: Not reported
Contact City,St,Zip: Bloomington, MN 55431
Contact Province: Not reported
Contact Country: Not reported
Contact Postal code: Not reported
Contact Phone: 9528879601
Contact Phone Ext: Not reported
Contact Fax: 9528879605
Contact E-mail: Not reported
Contact Cell Phone: Not reported
Contact Information Last Updated: 4/26/2001
Misc Contact Info: Not reported
Receive Invoice: F
Staff Id Num: 6743

Contact Type: Owner
Company Name: MCDA
Contact Address: 105 5th Avenue South
Contact Address 2: Not reported
Contact City,St,Zip: Minneapolis, MN 55401
Contact Province: Not reported
Contact Country: Not reported
Contact Postal code: Not reported
Contact Phone: 6126735095
Contact Phone Ext: Not reported
Contact Fax: Not reported
Contact E-mail: Not reported
Contact Cell Phone: Not reported
Contact Information Last Updated: 4/26/2001
Misc Contact Info: Not reported
Receive Invoice: F
Staff Id Num: Not reported

Contact Type: Staff PL/PM (Project Leader/Project Manager)s
Company Name: MPCA
Contact Address: 520 Lafayette Rd
Contact Address 2: Not reported
Contact City,St,Zip: St. Paul, MN 551554194
Contact Province: Not reported
Contact Country: Not reported
Contact Postal code: Not reported
Contact Phone: 6512967744
Contact Phone Ext: Not reported
Contact Fax: Not reported
Contact E-mail: Not reported
Contact Cell Phone: Not reported
Contact Information Last Updated: 4/26/2001
Misc Contact Info: Not reported
Receive Invoice: F
Staff Id Num: 3289

Contact Type: Staff TA (Technical Analyst)
Company Name: MPCA
Contact Address: 520 Lafayette Rd.
Contact Address 2: Not reported
Contact City,St,Zip: St. Paul, MN 551554194

ST. ANTHONY FALLS HERITAGE CENTER (Continued) **S104992123**

Contact Province:	Not reported
Contact Country:	Not reported
Contact Postal code:	Not reported
Contact Phone:	65-297-5573
Contact Phone Ext:	Not reported
Contact Fax:	651-296-9707
Contact E-mail:	rick.jolley@pca.state.mn.us
Contact Cell Phone:	Not reported
Contact Information Last Updated:	4/26/2001
Misc Contact Info:	Not reported
Receive Invoice:	F
Staff Id Num:	3294

Contact Type:	Legal Counsel
Company Name:	Gray, Plant, Mooty, Mooty & Bennett P.A.
Contact Address:	3400 City Center
Contact Address 2:	33 S. 6th Street
Contact City,St,Zip:	Minneapolis, MN 554023792
Contact Province:	Not reported
Contact Country:	Not reported
Contact Postal code:	Not reported
Contact Phone:	6123432822
Contact Phone Ext:	Not reported
Contact Fax:	6123330066
Contact E-mail:	Not reported
Contact Cell Phone:	Not reported
Contact Information Last Updated:	4/26/2001
Misc Contact Info:	Not reported
Receive Invoice:	F
Staff Id Num:	Not reported

Contaminant Id:	Asbestos
Contaminated Media:	Air
Req Cleanup Concluded:	Not reported
Cleanup Lvl Measure Units:	Not reported
Basis For Req Cleanup Lvl:	Not reported
Max Residual Contamination:	Not reported
Date Info Last Updated:	7/26/2001

Facid:	VP14450
Event:	Remedial Action
Additional Information:	PAH removal action near Humboldt Mills--see also remarks under Wash. Crosby Milling site
Start Date:	11/20/2000
End Date:	1/1/2001
Planned Start Date:	Not reported
Planned End Date:	Not reported
Date Info Last Updated:	10/25/2001
Record Number:	12092

Facid:	VP14450
Event:	VIC Program Participation Dates (Start/End)
Additional Information:	None Entered
Start Date:	4/26/2001
End Date:	2/11/2003
Planned Start Date:	Not reported
Planned End Date:	Not reported

ST. ANTHONY FALLS HERITAGE CENTER (Continued) **S104992123**

Date Info Last Updated:	4/26/2001
Record Number:	10918
Facid:	VP14450
Event:	No Association Determination Issued
Additional Information:	Proposed Actions: Purchase of Site; Restoring the Site for use as a museum and office space; and operating the Heritage Center Museum
Start Date:	Not reported
End Date:	5/8/2001
Planned Start Date:	Not reported
Planned End Date:	Not reported
Date Info Last Updated:	4/23/2002
Record Number:	10954
Facid:	VP14450
Event:	No Association Determination Issued
Additional Information:	Reissue of NAD with addn actions and names added: Stone Arch Plaza Invest. & Stone Arch Office Limited Partership
Start Date:	Not reported
End Date:	7/20/2001
Planned Start Date:	Not reported
Planned End Date:	Not reported
Date Info Last Updated:	7/23/2001
Record Number:	11515
Facid:	VP14450
Event:	No Association Determination Issued
Additional Information:	None Entered
Start Date:	Not reported
End Date:	5/11/2001
Planned Start Date:	Not reported
Planned End Date:	Not reported
Date Info Last Updated:	3/24/2005
Record Number:	23231
Facid:	VP14450
Event:	No Association Determination Issued
Additional Information:	Reissue of NAD with additional parties and actions
Start Date:	Not reported
End Date:	2/11/2003
Planned Start Date:	Not reported
Planned End Date:	Not reported
Date Info Last Updated:	2/11/2003
Record Number:	16346

Facid:	VP14450
GW Recepts Prot by Rem Actn:	Not reported
Ecological receptors present:	False
Type of ecological receptors:	Not reported
Acres of contaminated soil:	Not reported
Volume of contaminated soil:	Not reported
Acres of surface water impacted:	Not reported
Acres of wetland impacted:	Not reported
Acres of sediment impacted:	Not reported
GW Plume Area Acres:	Not reported
Cleanup Conducted:	True
Acres of Contam Soil remediate:	Not reported

ST. ANTHONY FALLS HERITAGE CENTER (Continued) **S104992123**

Volume of Soil Cleaned:	Not reported
# Municipal wells contamd:	Not reported
# Dom wells contam:	Not reported
# People Impct SW intake contam:	Not reported
# Drums Revolved from site:	Not reported
Yr Soil Remediated:	Not reported
Acres of Soil w/ Restrict Access:	Not reported
Yr IC remedy complete:	Not reported
Yr GW remedy completed:	Not reported
Year GWIC completed:	Not reported
Acres of wetland of sediment remediated:	Not reported
Public financing:	False
Assurance help:	True
Land use Classfn At Site:	Not reported
Land use Vicinity Of Site:	Not reported
Deed notif Present On Site:	False
Restrictive Covenant Present:	False
Restrictions: Not reported	
GW Pump and Treat Used at site:	False
Quaternary Perched:	False
Quaternary Water Table:	False
Quaternary Confined:	False
Cretaceous:	False
Plattville:	False
St. peter:	False
Prairie Duchien:	False
Jordan:	False
Ironton/Galesville:	False
Mt Simon Hinckley:	False
Precambrian Undefferentiated:	False
Other/Unknown Aquifier:	False
Date Info Last Updated:	12/12/2003
Inst Control Info Updated:	Not reported
Inst Control Filed Location:	Not reported
SW Classification (Primary):	Not reported
SW Classification (Secondary):	Not reported
Miscellaneous: Not reported	
SW Comments:	Not reported

MN SRS:

Facility ID:	VP14450
SEC Address:	700 Second Street South
Link Id:	5490
Facility Type:	Other
Active:	False
Pay Complete:	True
MPCA Region:	Metro
Size Acres:	1.5
HRS Score:	Not reported
Enforcement Lead Agency:	MPCA
Federal Defferal Plot:	False
Emergency:	False
Site Classification:	False
RD/RA:	False
RL/FS:	False
Fund financed:	False

ST. ANTHONY FALLS HERITAGE CENTER (Continued) **S104992123**

Npl:	False
Plp:	False
District:	Metro
Program Referred from:	Not reported
Program Interest:	VIC
Physical Location:	part of Washburn Crosby Mill Complex
Natural Source damage:	False
Clean up Cost:	Not reported
Indian Reservation:	False
Reserve Name:	Not reported
MPCA Owned Wells at site:	False
Created By:	Pjensen
Date Created:	4/26/2001
Date Last Updated:	4/26/2005
Federal Facility:	False
Primary Funding Source:	Not reported
EPA Id:	Not reported
MPCA Id:	Not reported
Alpha Sort:	Not reported
Legal Distt:	58B
Congressional Distt:	5
Public Land Survey Method:	M
Map Scale For PLS Locational Data:	A
Township 2:	29
Range:	24
PLS Township Suffix:	w
section:	22
PLS Qtr Section (160 Acres):	Not reported
PLS Qtr-Qtr Section (40 Acres):	Not reported
Pls Qtr-Qtr-Qtr Section (10 Acres):	Not reported
Pls Qtr-Qtr-Qtr-Qtr Secion (2.5 Acres):	Not reported
Quad:	Not reported
NAD Number:	83
Desc Of UTM Coord Pt:	Not reported
UTM Coord Pt Data Source:	Not reported
Org Providing UTM Coord Point Data:	Not reported
mpcapgmac:	Not reported
Utm Coord Pt Data Collection Method:	Not reported
Date Of Utm Coord Pt Data Collection:	Not reported
COL Date Qual:	Not reported
Map Scale:	Not reported
verifmeth:	Not reported
horizref:	Not reported
Utm Source:	2
Utm Method:	I1
Utm Scale:	A
Utm Accuracy:	Not reported
Utm East:	478416.4375
Utm North:	4981725
Utm Zone:	15
Basin Code:	2
Major Watershed:	20
Minor Watershed:	Not reported
Public Land Survey Method 2:	Not reported
Map Scale For PLS Locational Data 2:	Not reported
Township 2:	Not reported
Range 2:	Not reported

ST. ANTHONY FALLS HERITAGE CENTER (Continued) **S104992123**

PLS Township Suffix 2: Not reported
Section 2: Not reported
PLS Qtr Section (160 Acres) 2: Not reported
PLS Qtr-Qtr Section (40 Acres) 2: Not reported
PLS Qtr-Qtr Section (10 Acres) 2: Not reported
PLS Qtr-Qtr Section (2.5 Acres) 2: Not reported
Quad 2: Not reported
File Location: Archival Storage
VIC Application GIS: False
Notes: Not reported
Contact Type: Voluntary Party
Company Name: Minnesota Historical Society
Contact Address: 345 W. Kellogg Boulevard
Contact Address 2: Not reported
Contact City,St,Zip: St. Paul, MN 551021906
Contact Province: Not reported
Contact Country: Not reported
Contact Postal code: Not reported
Contact Phone: 6512054180
Contact Phone Ext: Not reported
Contact Fax: 6512968404
Contact E-mail: Not reported
Contact Cell Phone: Not reported
Contact Information Last Updated: 4/26/2001
Misc Contact Info: Not reported
Receive Invoice: T
Staff Id Num: Not reported

Contact Type: Consultant
Company Name: Landmark Environmental, LLC
Contact Address: 2042 W. 98th Street
Contact Address 2: Not reported
Contact City,St,Zip: Bloomington, MN 55431
Contact Province: Not reported
Contact Country: Not reported
Contact Postal code: Not reported
Contact Phone: 9528879601
Contact Phone Ext: Not reported
Contact Fax: 9528879605
Contact E-mail: Not reported
Contact Cell Phone: Not reported
Contact Information Last Updated: 4/26/2001
Misc Contact Info: Not reported
Receive Invoice: F
Staff Id Num: 6743

Contact Type: Owner
Company Name: MCDA
Contact Address: 105 5th Avenue South
Contact Address 2: Not reported
Contact City,St,Zip: Minneapolis, MN 55401
Contact Province: Not reported
Contact Country: Not reported
Contact Postal code: Not reported
Contact Phone: 6126735095
Contact Phone Ext: Not reported
Contact Fax: Not reported

ST. ANTHONY FALLS HERITAGE CENTER (Continued) **S104992123**

Contact E-mail: Not reported
Contact Cell Phone: Not reported
Contact Information Last Updated: 4/26/2001
Misc Contact Info: Not reported
Receive Invoice: F
Staff Id Num: Not reported

Contact Type: Staff PL/PM (Project Leader/Project Manager)s
Company Name: MPCA
Contact Address: 520 Lafayette Rd
Contact Address 2: Not reported
Contact City,St,Zip: St. Paul, MN 551554194
Contact Province: Not reported
Contact Country: Not reported
Contact Postal code: Not reported
Contact Phone: 6512967744
Contact Phone Ext: Not reported
Contact Fax: Not reported
Contact E-mail: Not reported
Contact Cell Phone: Not reported
Contact Information Last Updated: 4/26/2001
Misc Contact Info: Not reported
Receive Invoice: F
Staff Id Num: 3289

Contact Type: Staff TA (Technical Analyst)
Company Name: MPCA
Contact Address: 520 Lafayette Rd.
Contact Address 2: Not reported
Contact City,St,Zip: St. Paul, MN 551554194
Contact Province: Not reported
Contact Country: Not reported
Contact Postal code: Not reported
Contact Phone: 65-297-5573
Contact Phone Ext: Not reported
Contact Fax: 651-296-9707
Contact E-mail: rick.jolley@pca.state.mn.us
Contact Cell Phone: Not reported
Contact Information Last Updated: 4/26/2001
Misc Contact Info: Not reported
Receive Invoice: F
Staff Id Num: 3294

Contact Type: Legal Counsel
Company Name: Gray, Plant, Mooty, Mooty & Bennett P.A.
Contact Address: 3400 City Center
Contact Address 2: 33 S. 6th Street
Contact City,St,Zip: Minneapolis, MN 554023792
Contact Province: Not reported
Contact Country: Not reported
Contact Postal code: Not reported
Contact Phone: 6123432822
Contact Phone Ext: Not reported
Contact Fax: 6123330066
Contact E-mail: Not reported
Contact Cell Phone: Not reported
Contact Information Last Updated: 4/26/2001

ST. ANTHONY FALLS HERITAGE CENTER (Continued) **S104992123**

Misc Contact Info: Not reported
Receive Invoice: F
Staff Id Num: Not reported

Contaminant Id: Asbestos
Contaminated Media: Air
Req Cleanup Concluded: Not reported
Cleanup Lvl Measure Units: Not reported
Basis For Req Cleanup Lvl: Not reported
Max Residual Contamination: Not reported
Date Info Last Updated: 7/26/2001

Facid: VP14450
Event: Remedial Action
Additional Information: PAH removal action near Humboldt Mills--see also remarks under Wash. Crosby Milling site
Start Date: 11/20/2000
End Date: 1/1/2001
Planned Start Date: Not reported
Planned End Date: Not reported
Date Info Last Updated: 10/25/2001
Record Number: 12092

Facid: VP14450
Event: VIC Program Participation Dates (Start/End)
Additional Information: None Entered
Start Date: 4/26/2001
End Date: 2/11/2003
Planned Start Date: Not reported
Planned End Date: Not reported
Date Info Last Updated: 4/26/2001
Record Number: 10918

Facid: VP14450
Event: No Association Determination Issued
Additional Information: Proposed Actions: Purchase of Site; Restoring the Site for use as a museum and office space; and operating the Heritage Center Museum
Start Date: Not reported
End Date: 5/8/2001
Planned Start Date: Not reported
Planned End Date: Not reported
Date Info Last Updated: 4/23/2002
Record Number: 10954

Facid: VP14450
Event: No Association Determination Issued
Additional Information: Reissue of NAD with addn actions and names added: Stone Arch Plaza Invest. & Stone Arch Office Limited Partership
Start Date: Not reported
End Date: 7/20/2001
Planned Start Date: Not reported
Planned End Date: Not reported
Date Info Last Updated: 7/23/2001
Record Number: 11515

Facid: VP14450
Event: No Association Determination Issued

ST. ANTHONY FALLS HERITAGE CENTER (Continued) **S104992123**

Additional Information: None Entered
Start Date: Not reported
End Date: 5/11/2001
Planned Start Date: Not reported
Planned End Date: Not reported
Date Info Last Updated: 3/24/2005
Record Number: 23231

Facid: VP14450
Event: No Association Determination Issued
Additional Information: Reissue of NAD with additional parties and actions
Start Date: Not reported
End Date: 2/11/2003
Planned Start Date: Not reported
Planned End Date: Not reported
Date Info Last Updated: 2/11/2003
Record Number: 16346

Facid:	VP14450
GW Recepts Prot by Rem Actn:	Not reported
Ecological receptors present:	False
Type of ecological receptors:	Not reported
Acres of contaminated soil:	Not reported
Volume of contaminated soil:	Not reported
Acres of surface water impacted:	Not reported
Acres of wetland impacted:	Not reported
Acres of sediment impacted:	Not reported
GW Plume Area Acres:	Not reported
Cleanup Conducted:	True
Acres of Contam Soil remediate:	Not reported
Volume of Soil Cleaned:	Not reported
# Municipal wells contamd:	Not reported
# Dom wells contam:	Not reported
# People Impct SW intake contam:	Not reported
# Drums Revolved from site:	Not reported
Yr Soil Remediated:	Not reported
Acres of Soil w/ Restrict Access:	Not reported
Yr IC remedy complete:	Not reported
Yr GW remedy completed:	Not reported
Year GWIC completed:	Not reported
Acres of wetland of sediment remediated:	Not reported
Public financing:	False
Assurance help:	True
Land use Classfn At Site:	Not reported
Land use Vicinity Of Site:	Not reported
Deed notif Present On Site:	False
Restrictive Covenant Present:	False
Restrictions: Not reported	
GW Pump and Treat Used at site:	False
Quaternary Perched:	False
Quaternary Water Table:	False
Quaternary Confined:	False
Cretaceous:	False
Plattville:	False
St. peter:	False
Prairie Duchien:	False
Jordan:	False

ST. ANTHONY FALLS HERITAGE CENTER (Continued) **S104992123**

Ironton/Galesville:	False
Mt Simon Hinckley:	False
Precambrian Undefferentiated:	False
Other/Unknown Aquifier:	False
Date Info Last Updated:	12/12/2003
Inst Control Info Updated:	Not reported
Inst Control Filed Location:	Not reported
SW Classification (Primary):	Not reported
SW Classification (Secondary):	Not reported
Miscellaneous: Not reported	
SW Comments:	Not reported

BW420 **ST. ANTHONY FALLS HERITAGE CENTER** **MN LS** **S105804321**
SSE **SEE LOCATION DESCRIPTION** **N/A**
1/2-1 **MINNEAPOLIS, MN 55401**
0.584 mi.
3082 ft. **Site 3 of 3 in cluster BW**

Relative:
Higher

Actual:
810 ft.

MN LS:

Link ID:	5490
EPA ID:	Not reported
MPCA ID:	VP14450
Method:	I1
CERCLIS:	No
National Priorities List:	No
PLP:	No
Voluntary Cleanup & Investigation:	Yes
RCRA Treatment Storage & Disposal:	No
RCRA Generator:	No
Solid Waste Permit:	No
Dumps:	No
No Further Remedial Action Planned:	No
Delisted From PLP By MPCA:	No
LCP:	No
Brownfield:	No
Entity Type:	VIC

---

421 **LUST** **S101955843**
NNE **1717 2ND ST NE** **AGSPILLS** **N/A**
1/2-1 **MINNEAPOLIS, MN**
0.611 mi.
3226 ft.

Relative:
Higher

Actual:
833 ft.

LUST:

Leak ID:	8333
Site ID:	39432
Source:	CORE
Facility Addr 2:	Not reported
MN PCA ID:	220908
Release Discovered Date:	05/02/1995 00:00:00
Leak Reported Date:	05/03/1995 00:00:00
Leak Site:	Both Leak and Property Transfer Site
File Archive Box:	38
File Archive Lot:	98/223
Soil Digout Date:	Not reported

(Continued) **S101955843**

Cubic Yards Excavated:	0
Conditional Closure Date:	Not reported
Complete Site Closure Date:	**07/30/1996 00:00:00**
Contaminated Soils Remaining:	Unknown
Enforcement Action Begin Date:	05/11/1995 00:00:00
Lust Trust Eligible:	No
Offsite Contamination:	No
Reimbursement Awarded:	No
Std Letter Response Date:	05/12/1995 00:00:00
Surface Water Impact:	No
Utility Project Flag:	No
TMSP Added:	12/04/1999 14:03:49
TMSP Last Update:	11/24/2008 20:03:37
Staff Id Last Update:	SYSTEM
Release From AST:	No
Release From UST:	No
Tank Registration Status Code:	U
VPIC Application Date:	Not reported
VPIC Acres:	Not reported
Addr Id:	49462
Township Name:	Not reported
Active Flag:	No
Country Code:	USA
Foreign State:	Not reported
Foreign Zone:	Not reported
State County Code:	MN
Interest Type:	LS
Interest Phone:	NO CORE PI PH.
Interest Start Date:	06/23/1998 00:00:00
Interest End Date:	Not reported
Vapor Intrusion Checked Flag:	Not reported
Soil Gas Data Collected Flag:	Not reported
Soil Gas Action Level Flag:	Not reported
Sub Slab Sample Collected Flag:	Not reported
Indoor Air Collected Flag:	Not reported
Vapor Intrusion Action Flag:	Not reported
Vapor Intrusion Comments:	Not reported
Soil Gas Data Comments:	Not reported
Comments:	Not reported

LEAK CLEANUP ACTIONS:

MN PCA ID:	220908
Leak Action Approval Date:	Not reported
Leak Action Begin Date:	05/03/1995 00:00:00
Leak Action End Date:	07/25/1996 00:00:00
TMSP Added:	12/04/1999 14:05:14
TMSP Last Update:	05/04/2002 09:28:21
Staff Id Last Update:	TANKS

LEAK GW INFO:

MN PCA ID:	220908
Dw Supply Contam:	No
Free Product Observed:	No
Free Product Thickness:	Not reported
Ground Water Contam:	Yes
GW Cleanup Goal:	0
Gw Exceeds Cleanup Goal:	No
Cleanup Goal Achieved:	Yes

(Continued) **S101955843**

Water Supply Exceeds Ral:	Not reported
Well Type Code:	Not reported
Impacted Aquifer Code:	3
TMSP Added:	12/04/1999 14:07:33
TMSP Last Update:	11/04/2003 12:57:07
Staff Id Last Update:	RSUCHAN
Mtbe Present Now:	Not reported
Mtbe Present Historically:	Not reported
Mtbe High Ug Per Liter Char:	Not reported
Mtbe High Ug Per Liter Numb:	Not reported
Mtbe High Level Date:	Not reported
Free Product At Close:	Not reported
Staff Id Ass:	Not reported
PWS Well:	Not reported
Prot Flag:	Not reported
Sens Flag:	Not reported

LEAK PRODUCT RELEASED:

MN PCA ID:	220908
Prod Released Sequence Id:	322720
Leak Product:	Fuel Oil 1 and 2
Tmsp Added:	12/04/1999 14:04:34
Tmsp Last_updt:	05/04/2002 09:28:21
Staff Id Last Updt:	TANKS

MN AG SPILLS:

Facility ID:	93-0002
Investigation Location Id:	1508
Contaminant Type:	Unknown
Investigation Location Desc:	Not reported
County Fips Code:	053
Township Name:	MINNEAPOLIS
Township:	29N
Range:	24W
Section(s):	Not reported
Subsection(s):	SW
Coordinate Type:	Not reported
Investigation Contact Name:	MDA Data Practices Records Mng
Investigation Contact Phone:	(651) 201-6698
Date Closed:	1/12/1993
Gis Data Type:	Not reported
Whole Site Inv. (yes, No, Unknown):	Not reported
Investigation Type:	Emergency
Inv. Status:	Closed
Merla Site (yes Or No):	N
Site Has A Contingency (yes Or No):	N
Polygon Creation Method:	Not reported
Gis Data Field:	Not reported
Gis Data Field:	Not reported
Internal Id:	Not reported
Monitoring Point Name:	Not reported
Corrective Action Type:	Not reported
Remediation Method:	Not reported
Excavation Depth:	Not reported
Excavation Volume:	Not reported

BX422 **BLOCK 3** **MN LS** **S104992116**
SE **SEE LOCATION DESCRIPTION** **N/A**
1/2-1 **MINNEAPOLIS, MN 55414**
0.611 mi.
3227 ft. **Site 1 of 4 in cluster BX**

Relative:
Higher

Actual:
836 ft.

MN LS:

Link ID:	5476
EPA ID:	Not reported
MPCA ID:	VP14321
Method:	I1
CERCLIS:	No
National Priorities List:	No
PLP:	No
Voluntary Cleanup & Investigation:	Yes
RCRA Treatment Storage & Disposal:	No
RCRA Generator:	No
Solid Waste Permit:	No
Dumps:	No
No Further Remedial Action Planned:	No
Delisted From PLP By MPCA:	No
LCP:	No
Brownfield:	No
Entity Type:	VIC

BX423 **K & H PROPERTIES** **LUST** **S106547965**
SE **101 1ST AVE NE** **N/A**
1/2-1 **MINNEAPOLIS, MN**
0.618 mi.
3262 ft. **Site 2 of 4 in cluster BX**

Relative:
Higher

Actual:
833 ft.

LUST:

Leak ID:	3946
Site ID:	241807
Source:	CORE
Facility Addr 2:	Not reported
MN PCA ID:	216679
Release Discovered Date:	04/23/1991 00:00:00
Leak Reported Date:	04/23/1991 00:00:00
Leak Site:	Both Leak and Property Transfer Site
File Archive Box:	24
File Archive Lot:	97/296
Soil Digout Date:	04/23/1991 00:00:00
Cubic Yards Excavated:	1100
Conditional Closure Date:	Not reported
Complete Site Closure Date:	**07/26/1995 00:00:00**
Contaminated Soils Remaining:	Unknown
Enforcement Action Begin Date:	04/26/1991 00:00:00
Lust Trust Eligible:	Yes
Offsite Contamination:	Yes
Reimbursement Awarded:	No
Std Letter Response Date:	Not reported
Surface Water Impact:	No
Utility Project Flag:	No
TMSP Added:	12/04/1999 14:03:45
TMSP Last Update:	02/11/2009 15:03:21
Staff Id Last Update:	SVANPAT
Release From AST:	No
Release From UST:	No
Tank Registration Status Code:	F

K & H PROPERTIES (Continued) **S106547965**

VPIC Application Date:	Not reported
VPIC Acres:	Not reported
Addr Id:	263736
Township Name:	Fort Snelling
Active Flag:	No
Country Code:	USA
Foreign State:	Not reported
Foreign Zone:	Not reported
State County Code:	MN
Interest Type:	LS
Interest Phone:	NO CORE PI PH.
Interest Start Date:	07/14/1997 00:00:00
Interest End Date:	Not reported
Vapor Intrusion Checked Flag:	Not reported
Soil Gas Data Collected Flag:	Not reported
Soil Gas Action Level Flag:	Not reported
Sub Slab Sample Collected Flag:	Not reported
Indoor Air Collected Flag:	Not reported
Vapor Intrusion Action Flag:	Not reported
Vapor Intrusion Comments:	Not reported
Soil Gas Data Comments:	Not reported
Comments:	Not reported

LEAK CLEANUP ACTIONS:

MN PCA ID:	216679
Leak Action Approval Date:	Not reported
Leak Action Begin Date:	04/23/1991 00:00:00
Leak Action End Date:	07/04/1995 00:00:00
TMSP Added:	12/04/1999 14:05:13
TMSP Last Update:	05/04/2002 09:12:52
Staff Id Last Update:	TANKS
MN PCA ID:	216679
Leak Action Approval Date:	01/06/1993 00:00:00
Leak Action Begin Date:	03/09/1994 00:00:00
Leak Action End Date:	07/04/1995 00:00:00
TMSP Added:	12/04/1999 14:05:11
TMSP Last Update:	05/04/2002 09:12:52
Staff Id Last Update:	TANKS

LEAK GW INFO:

MN PCA ID:	216679
Dw Supply Contam:	No
Free Product Observed:	No
Free Product Thickness:	Not reported
Ground Water Contam:	Yes
GW Cleanup Goal:	100
Gw Exceeds Cleanup Goal:	No
Cleanup Goal Achieved:	Yes
Water Supply Exceeds Ral:	No
Well Type Code:	Not reported
Impacted Aquifer Code:	3
TMSP Added:	12/04/1999 14:07:29
TMSP Last Update:	11/04/2003 12:57:06
Staff Id Last Update:	RSUCHAN
Mtbe Present Now:	Not reported
Mtbe Present Historically:	Not reported
Mtbe High Ug Per Liter Char:	Not reported
Mtbe High Ug Per Liter Numb:	Not reported

K & H PROPERTIES (Continued) **S106547965**

Mtbe High Level Date:	Not reported
Free Product At Close:	Not reported
Staff Id Ass:	Not reported
PWS Well:	Not reported
Prot Flag:	Not reported
Sens Flag:	Not reported

LEAK PRODUCT RELEASED:

MN PCA ID:	216679
Prod Released Sequence Id:	403003
Leak Product:	Gasoline Leaded
Tmsp Added:	12/27/1999 12:59:08
Tmsp Last_updt:	05/04/2002 09:12:52
Staff Id Last Updt:	TANKS
MN PCA ID:	216679
Prod Released Sequence Id:	327824
Leak Product:	Diesel
Tmsp Added:	12/04/1999 14:04:44
Tmsp Last_updt:	05/04/2002 09:12:52
Staff Id Last Updt:	TANKS

---

424 South 1/2-1 0.620 mi. 3273 ft.

MILWAUKEE ROAD DEPOT
300 WASHINGTON AVE N
MINNEAPOLIS, MN 55401

RCRA-SQG 1000626974
FINDS MND985717834
SPILLS
LAST

Relative: Higher

Actual: 834 ft.

RCRA-SQG:

Date form received by agency:	01/02/1996
Facility name:	MILWAUKEE ROAD DEPOT
Facility address:	300 WASHINGTON AVE N MINNEAPOLIS, MN 554011315
EPA ID:	MND985717834
Mailing address:	105 5TH AVE S STE 600 MINNEAPOLIS, MN 554012534
Contact:	GARY SCHRODHER
Contact address:	105 5TH AVE S STE 600 MINNEAPOLIS, MN 554012534
Contact country:	US
Contact telephone:	(651) 486-5800
Contact email:	Not reported
EPA Region:	05
Classification:	Small Small Quantity Generator
Description:	Handler: generates more than 100 and less than 1000 kg of hazardous waste during any calendar month and accumulates less than 6000 kg of hazardous waste at any time; or generates 100 kg or less of hazardous waste during any calendar month, and accumulates more than 1000 kg of hazardous waste at any time

Owner/Operator Summary:

Owner/operator name:	MILWAUKEE ROAD DEPOT
Owner/operator address:	300 WASHINGTON AVE N MINNEAPOLIS, MN 55401
Owner/operator country:	US
Owner/operator telephone:	(651) 486-5800
Legal status:	Private
Owner/Operator Type:	Owner
Owner/Op start date:	07/26/1999

MILWAUKEE ROAD DEPOT (Continued) **1000626974**

Owner/Op end date: Not reported

Owner/operator name: MINNEAPOLIS COMMUNITY DEV AGENCY
Owner/operator address: 105 5TH AVE S STE 600
MINNEAPOLIS, MN 55401
Owner/operator country: Not reported
Owner/operator telephone: (612) 673-5167
Legal status: Private
Owner/Operator Type: Owner
Owner/Op start date: Not reported
Owner/Op end date: Not reported

Handler Activities Summary:
U.S. importer of hazardous waste: Unknown
Mixed waste (haz. and radioactive): Unknown
Recycler of hazardous waste: Unknown
Transporter of hazardous waste: Unknown
Treater, storer or disposer of HW: No
Underground injection activity: No
On-site burner exemption: Unknown
Furnace exemption: Unknown
Used oil fuel burner: No
Used oil processor: No
User oil refiner: Unknown
Used oil fuel marketer to burner: No
Used oil Specification marketer: No
Used oil transfer facility: Unknown
Used oil transporter: No
Off-site waste receiver: Commercial status unknown

Hazardous Waste Summary:
Waste code: D001
Waste name: IGNITABLE HAZARDOUS WASTES ARE THOSE WASTES WHICH HAVE A FLASHPOINT OF LESS THAN 140 DEGREES FAHRENHEIT AS DETERMINED BY A PENSKY-MARTENS CLOSED CUP FLASH POINT TESTER. ANOTHER METHOD OF DETERMINING THE FLASH POINT OF A WASTE IS TO REVIEW THE MATERIAL SAFETY DATA SHEET, WHICH CAN BE OBTAINED FROM THE MANUFACTURER OR DISTRIBUTOR OF THE MATERIAL. LACQUER THINNER IS AN EXAMPLE OF A COMMONLY USED SOLVENT WHICH WOULD BE CONSIDERED AS IGNITABLE HAZARDOUS WASTE.

Violation Status: No violations found

FINDS:

Registry ID: 110008696553

Environmental Interest/Information System
RCRAInfo is a national information system that supports the Resource Conservation and Recovery Act (RCRA) program through the tracking of events and activities related to facilities that generate, transport, and treat, store, or dispose of hazardous waste. RCRAInfo allows RCRA program staff to track the notification, permit, compliance, and corrective action activities required under RCRA.

MN-DELTA (Minnesota - Permitting, Compliance, And Enforcement Information Management System) facilitates the issuance of permits and manages compliance.

MILWAUKEE ROAD DEPOT (Continued) **1000626974**

MN SPILL:

Program Id:	226714
Township Name:	Not reported
Interest Type:	SP
Addr Id:	261155
Interest Phone:	6126261859
Preferred Id:	51636
Interest Start Date:	03/27/2000 00:00:00
Interest End Date:	Not reported
Active:	Not reported
Tmsp Added:	03/27/2000 12:09:17
Tmsp Last Updt:	04/11/2007 08:23:04
Staff Id Last Updt:	RSUCHAN
State County Code:	27
Country Code:	USA
Foreign State:	Not reported
Foreign Zone:	None
Spill Closure Code:	**Nonsignificant, No Followup**
Sp Rep Code:	Refer To Air Quality
Report Taken By Initials:	3075
Mpca Project Manager Initials:	3075
Spill Site Closure Date:	03/24/2000 00:00:00
Sp Rep Desc:	Company-RP
Spill Date:	03/24/2000 00:00:00
Spill Reported Date:	03/24/2000 00:00:00
Init Cause Code:	Human Error
Init Cause Desc:	Human Error
Initial Source Code:	6
Priority Code:	Not reported
Archive Lot:	Not reported
Archive Box:	Not reported
Rep Phone:	Not reported
Rep Name:	Not reported
Mpca Involvement:	Not reported
Rpt Taken By Duty Officer:	Not reported
Spill Cause:	Not reported
Product:	Not reported
Spill:	Not reported
Report:	Not reported
Region:	Not reported
Project Mngr:	Not reported
Quantity:	Not reported
Product:	Not reported
Respnbl Party:	Not reported
Box:	Not reported
Closure Date:	Not reported
Cause Code:	Not reported
Date Reported:	Not reported
Location:	Not reported
Product:	Not reported
Amount Spilled:	Not reported
Units:	Not reported
Priority:	Not reported
Spill Date:	Not reported
Spill Date:	Not reported
Action Taken:	Not reported
Reported By:	Not reported

MILWAUKEE ROAD DEPOT (Continued) **1000626974**

Incident:	Not reported
Respnbl Party:	Not reported
Spill Cause:	Not reported
Action Taken:	Not reported
Public Safety Spill ID:	Not reported
Site ID:	0
Duty Officer Report No:	Not reported
Comments:	Doing remodeling and thought lines were empty and when they sawed throught the lines they hadn't been drained. Some escaped down the sanitary sewer system and the rest of the material has been contained in 55 gallon drums.

MN SPILL ACTION:

Spill Action Code:	Not reported
Spill Action Person:	Not reported
Spill Action Date:	Not reported
Tmsp Added:	Not reported
Tmsp Last Updt:	Not reported
Staff Id Last Updt:	Not reported

MN SPILL AFFECTED DESCRIPTION:

Spill Inc. Affect Code:	Sewer
Tmsp Added:	03/27/2000 12:09:31
Tmsp Last Updt:	05/04/2002 09:48:41
Staff Id Last Updt:	TANKS

MN SPILL EMERGENCY:

Emergency Id:	Not reported
Emergency Code:	Not reported
Spill Action Code:	Not reported
Tmsp Added:	Not reported
Tmsp Last Updt:	Not reported
Staff Id Last Updt:	Not reported

MN SPILL PREVENTION:

Spill Prevention Code:	Not reported
Spill Prevention Date:	Not reported
Comments:	Not reported
Tmsp Added:	Not reported
Tmsp Last Updt:	Not reported
Staff Id Last Updt:	Not reported

MN SPILL PRODUCT:

Program ID:	226714
Spill Incident Accuracy Id:	144810
Spill Product Code:	Antifreeze, Glycols, Deicers
Spill Qty Units Code:	Gallons
Spill Incident Accuracy Code:	Known
Spill Released Qty:	25
Tmsp Added:	03/27/2000 12:09:31
Tmsp Last Updt:	05/04/2002 09:48:42
Staff Id Last Updt:	TANKS

LAST:

Site ID:	0
MN PCA ID:	214071
Leak Site:	Both Leak and Property Transfer Site
File Archive Box:	37
File Archive Lot:	97/296

MILWAUKEE ROAD DEPOT (Continued) **1000626974**

Soil Digout Date:	Not reported
Cubic Yards Excavated:	Not reported
Cond Closure Date:	Not reported
Complete Site Closure Date:	**04/10/1995 00:00:00**
Contaminated Soils Remaining:	Yes
Enforcement Action Begin Dt:	02/14/1989 00:00:00
Last Trust Eligible:	No
Offsite Contamination:	Yes
Reimbursement Awarded:	No
Release Discovered Date:	Not reported
Leak Reported Date:	06/02/1989 00:00:00
Std Letter Response Date:	Not reported
Surface Water Impact:	No
Utility Project Flag:	No
TMSP Added:	12/04/1999 14:03:43
TMSP Last Update:	07/24/2009 11:12:38
Staff Id Last Update:	MKOPLIT
Release From UST:	Yes
Release From LUST:	No
Tank Registration Status Code:	S
VPIC Application Date:	Not reported
VPIC Acres:	Not reported
Leak Id:	1166
Addr Id:	261155
Township Name:	Not reported
Active Flag:	Not reported
Country Code:	USA
Foreign State:	Not reported
Foreign Zone:	None
State County Code:	MN
Interest Type:	LS
Interest Phone:	Not reported
Interest Start Date:	11/15/1999 00:00:00
Interest End Date:	Not reported
Vapor Intrusion Checked Flag:	Not reported
Soil Gas Data Collected Flag:	Not reported
Soil Gas Action Level Flag:	Not reported
Sub Slab Sample Collected Flag:	Not reported
Indoor Air Collected Flag:	Not reported
Vapor Intrusion Action Flag:	Not reported
Vapor Intrusion Comments:	Not reported
Soil Gas Data Comments:	Not reported
Source:	TALES
Comments:	Not reported

LEAK CLEANUP ACTIONS:

MN PCA ID:	214071
Leak Action Approval Date:	Not reported
Leak Action Begin Date:	Not reported
Leak Action End Date:	Not reported
TMSP Added:	12/04/1999 14:05:14
TMSP Last Update:	05/04/2002 09:03:24
Staff Id Last Update:	TANKS
MN PCA ID:	214071
Leak Action Approval Date:	Not reported
Leak Action Begin Date:	Not reported
Leak Action End Date:	Not reported
TMSP Added:	12/04/1999 14:05:15

MILWAUKEE ROAD DEPOT (Continued) **1000626974**

TMSP Last Update:	05/04/2002 09:03:24
Staff Id Last Update:	TANKS

LEAK GW INFO:

MN PCA ID:	214071
Dw Supply Contam:	Not reported
Free Product Observed:	Yes
Free Product Thickness:	2
Ground Water Contam:	Yes
GW Cleanup Goal:	0
Gw Exceeds Cleanup Goal:	Not reported
Cleanup Goal Achieved:	Not reported
Water Supply Exceeds Ral:	Not reported
Well Type Code:	Not reported
Impacted Aquifer Code:	Not reported
TMSP Added:	12/04/1999 14:07:27
TMSP Last Update:	11/04/2003 12:57:06
Staff Id Last Update:	RSUCHAN
Mtbe Present Now:	Not reported
Mtbe Present Historically:	Not reported
Mtbe High Ug Per Liter Char:	Not reported
Mtbe High Ug Per Liter Numb:	Not reported
Mtbe High Level Date:	Not reported
Free Product At Close:	Not reported
Staff Id Ass:	Not reported
PWS Well:	Not reported
Prot Flag:	Not reported
Sens Flag:	Not reported

LEAK PRODUCT RELEASED:

MN PCA ID:	214071
Prod Released Sequence Id:	325920
Leak Product:	Diesel
Tmsp Added:	12/04/1999 14:04:40
Tmsp Last_updt:	05/04/2002 09:03:24
Staff Id Last Updt:	TANKS
MN PCA ID:	214071
Prod Released Sequence Id:	28011
Leak Product:	Fuel Oil 1 and 2
Tmsp Added:	03/26/2002 13:14:52
Tmsp Last_updt:	05/04/2002 09:03:24
Staff Id Last Updt:	TANKS

BX425 **OLD YELLOW CAB PROPERTY** **LUST** **S106552142**
SE **127 1ST AVE NE** **N/A**
1/2-1 **MINNEAPOLIS, MN**
0.620 mi.
3275 ft. **Site 3 of 4 in cluster BX**

Relative:
Higher

Actual:
835 ft.

LUST:

Leak ID:	14043
Site ID:	43690
Source:	CORE
Facility Addr 2:	Not reported
MN PCA ID:	230274
Release Discovered Date:	03/26/2001 00:00:00
Leak Reported Date:	03/26/2001 00:00:00
Leak Site:	Leak Site - Tank and Petroleum Contamination
File Archive Box:	Not reported

OLD YELLOW CAB PROPERTY (Continued) **S106552142**

File Archive Lot:	Not reported
Soil Digout Date:	Not reported
Cubic Yards Excavated:	Not reported
Conditional Closure Date:	Not reported
Complete Site Closure Date:	**Not reported**
Contaminated Soils Remaining:	Unknown
Enforcement Action Begin Date:	Not reported
Lust Trust Eligible:	No
Offsite Contamination:	Unknown
Reimbursement Awarded:	No
Std Letter Response Date:	Not reported
Surface Water Impact:	Unknown
Utility Project Flag:	No
TMSP Added:	04/02/2001 16:27:10
TMSP Last Update:	09/05/2007 15:52:32
Staff Id Last Update:	KFUNK
Release From AST:	No
Release From UST:	No
Tank Registration Status Code:	U
VPIC Application Date:	Not reported
VPIC Acres:	Not reported
Addr Id:	53720
Township Name:	Not reported
Active Flag:	No
Country Code:	USA
Foreign State:	Not reported
Foreign Zone:	Not reported
State County Code:	MN
Interest Type:	LS
Interest Phone:	NO CORE PI PH.
Interest Start Date:	04/02/2001 00:00:00
Interest End Date:	Not reported
Vapor Intrusion Checked Flag:	Not reported
Soil Gas Data Collected Flag:	Not reported
Soil Gas Action Level Flag:	Not reported
Sub Slab Sample Collected Flag:	Not reported
Indoor Air Collected Flag:	Not reported
Vapor Intrusion Action Flag:	Not reported
Vapor Intrusion Comments:	Not reported
Soil Gas Data Comments:	Not reported
Comments:	Not reported

LEAK CLEANUP ACTIONS:

MN PCA ID:	Not reported
Leak Action Approval Date:	Not reported
Leak Action Begin Date:	Not reported
Leak Action End Date:	Not reported
TMSP Added:	Not reported
TMSP Last Update:	Not reported
Staff Id Last Update:	Not reported

LEAK GW INFO:

MN PCA ID:	230274
Dw Supply Contam:	Not reported
Free Product Observed:	Not reported
Free Product Thickness:	Not reported
Ground Water Contam:	Not reported
GW Cleanup Goal:	Not reported

OLD YELLOW CAB PROPERTY (Continued) **S106552142**

Gw Exceeds Cleanup Goal:	Not reported
Cleanup Goal Achieved:	Not reported
Water Supply Exceeds Ral:	Not reported
Well Type Code:	Not reported
Impacted Aquifer Code:	Not reported
TMSP Added:	04/02/2001 16:27:10
TMSP Last Update:	11/04/2003 12:57:09
Staff Id Last Update:	RSUCHAN
Mtbe Present Now:	Not reported
Mtbe Present Historically:	Not reported
Mtbe High Ug Per Liter Char:	Not reported
Mtbe High Ug Per Liter Numb:	Not reported
Mtbe High Level Date:	Not reported
Free Product At Close:	Not reported
Staff Id Ass:	Not reported
PWS Well:	Not reported
Prot Flag:	Not reported
Sens Flag:	Not reported

LEAK PRODUCT RELEASED:

MN PCA ID:	Not reported
Prod Released Sequence Id:	Not reported
Leak Product:	Not reported
Tmsp Added:	Not reported
Tmsp Last_updt:	Not reported
Staff Id Last Updt:	Not reported

BX426 **BLOCK 3 #2** **VIC S105118524**
SE **101-127 FIRST AVENUE NE** **SRS N/A**
1/2-1 **MINNEAPOLIS, MN 55414**
0.622 mi.
3284 ft. **Site 4 of 4 in cluster BX**

Relative:
Higher

Actual:
835 ft.

MN Voluntary Investigation Cleanup Program:

Facility ID:	VP14321
Facility Type:	Other
Facility Address 2:	Not reported
Core Program Interest Id:	55243492
Link Id:	5476
Active:	False
Pay Complete:	False
MPCA Region:	Metro
Size Acres:	0.9
HRS Score:	Not reported
Enforcement Lead Agency:	MPCA
Federal Defferal Plot:	False
Emergency:	False
Site Classification:	False
RD/RA:	False
RL/FS:	False
Fund financed:	False
Npl:	False
Plp:	False
District:	Metro
Program Reffered from:	Not reported
Program Interest:	VIC
Physical Location:	none
Natural Source damage:	False

BLOCK 3 #2 (Continued) **S105118524**

Clean up Cost:	Not reported
Indian Reservation:	False
Reservation Name:	Not reported
MPCA Owned Wells at site:	False
Created By:	Pjensen
Date Created:	8/16/2001
Date Last Updated:	9/12/2003
Federal Facility:	False
Primary Funding Source:	Not reported
EPA Id:	Not reported
MPCA Id:	Not reported
Alpha Sort:	Not reported
Legal Distt:	59B
Congressional Dist:	5
Scale Of Map Used Pls Loc Data:	A
Township:	29
Range:	24
Range East West:	w
Section:	23
Pls Qtr Section (160 Acres):	Not reported
Pls Qtr Qtr Section (40 Acres):	Not reported
Pls Qtr-Qtr-Qtr Section (10 Acres):	Not reported
Pls Qtr-Qtr-Qtr-Qtr Section (2.5 Acres):	Not reported
Quad:	Not reported
NAD Number:	83
Desc Of UTM Coord Pt:	Not reported
UTM Coord Pt Data Source:	Not reported
Org Providing The UTM Coord Point Data:	Not reported
Method For Loc Public Land Survey:	M
Method Of Utm Coord Pt Data Collection:	Not reported
Date Of Utm Coord Pt Data Collection:	Not reported
COL Date Qual:	Not reported
Map Scale:	Not reported
Verification Method:	Not reported
horizref:	Not reported
Utm Source:	2
Utm Method:	I1
Utm Scale:	A
Utm Accuracy:	Not reported
Utm East:	479560.90625
Utm North:	4981713
Utm Zone:	15
Basin Code:	2
Major Watershed:	20
Major Watershed:	Not reported
Method For Loc Public Land Survey:	Not reported
Scale Of Map Used Pls Loc Data:	Not reported
Township 2:	Not reported
Range 2:	Not reported
Range East West:	Not reported
Section 2:	Not reported
Pls Qtr Section (160 Acres) 2:	Not reported
Pls Qtr Qtr Section (40 Acres)2:	Not reported
Pls Qtr Qtr Qtr Section (10 Acres)2:	Not reported
Pls Qtr Qtr Qtr Qtr Section (2.5 Acres) 2:	Not reported
Quad 2:	Not reported
File Location:	Archival Storage

BLOCK 3 #2 (Continued) **S105118524**

GIS Application GIS: False
Notes: utility easements for Block 3 redevelopment
Contact Type: Voluntary Party
Company Name: Housing Partners III - Lofts, LLC
Contact Address: 129 North Second Street, Suite 100
Contact Address 2: Not reported
Contact City,St,Zip: Minneapolis, MN 55401
Contact Province: Not reported
Contact Country: Not reported
Contact Postal code: Not reported
Contact Phone: 6126301782
Contact Phone Ext: Not reported
Contact Fax: 6126302453
Contact E-mail: Not reported
Contact Cell Phone: Not reported
Contact Information Last Updated: 8/21/2001
Misc Contact Info: Not reported
Receive Invoice: T
Staff Id Num: Not reported

Contact Type: Owner
Company Name: City of Minneapolis
Contact Address: 350 South Fifth Street
Contact Address 2: Not reported
Contact City,St,Zip: Minneapolis, MN 55415
Contact Province: Not reported
Contact Country: Not reported
Contact Postal code: Not reported
Contact Phone: Not reported
Contact Phone Ext: Not reported
Contact Fax: Not reported
Contact E-mail: Not reported
Contact Cell Phone: Not reported
Contact Information Last Updated: 8/21/2001
Misc Contact Info: Not reported
Receive Invoice: F
Staff Id Num: Not reported

Contact Type: Legal Counsel
Company Name: Winthrop & Weinstine
Contact Address: 225 South Sixth Street
Contact Address 2: Suite 3500
Contact City,St,Zip: Minneapolis, MN 55402
Contact Province: Not reported
Contact Country: Not reported
Contact Postal code: Not reported
Contact Phone: 6126046400
Contact Phone Ext: Not reported
Contact Fax: 6126046800
Contact E-mail: Not reported
Contact Cell Phone: Not reported
Contact Information Last Updated: 8/21/2001
Misc Contact Info: Not reported
Receive Invoice: F
Staff Id Num: Not reported

Contact Type: Consultant

BLOCK 3 #2 (Continued) **S105118524**

Company Name: Wenck Associates
Contact Address: 1802 Wooddale Drive
Contact Address 2: Suite 100
Contact City,St,Zip: Woodbury, MN 55125
Contact Province: Not reported
Contact Country: Not reported
Contact Postal code: Not reported
Contact Phone: 6512944587
Contact Phone Ext: Not reported
Contact Fax: 6512281969
Contact E-mail: Not reported
Contact Cell Phone: Not reported
Contact Information Last Updated: 8/21/2001
Misc Contact Info: Not reported
Receive Invoice: F
Staff Id Num: Not reported

Contact Type: Staff TA (Technical Analyst)
Company Name: MPCA
Contact Address: 520 Lafayette Rd.
Contact Address 2: Not reported
Contact City,St,Zip: St. Paul, MN 551554194
Contact Province: Not reported
Contact Country: Not reported
Contact Postal code: Not reported
Contact Phone: 651-296-8947
Contact Phone Ext: Not reported
Contact Fax: 651-296-9707
Contact E-mail: amy.hadiaris@pca.state.mn.us
Contact Cell Phone: Not reported
Contact Information Last Updated: 8/21/2001
Misc Contact Info: Not reported
Receive Invoice: F
Staff Id Num: 222

Contact Type: Staff PL/PM (Project Leader/Project Manager)s
Company Name: MPCA
Contact Address: 520 Lafayette Rd
Contact Address 2: Not reported
Contact City,St,Zip: St. Paul, MN 551554194
Contact Province: Not reported
Contact Country: Not reported
Contact Postal code: Not reported
Contact Phone: 6512967744
Contact Phone Ext: Not reported
Contact Fax: Not reported
Contact E-mail: Not reported
Contact Cell Phone: Not reported
Contact Information Last Updated: 8/21/2001
Misc Contact Info: Not reported
Receive Invoice: F
Staff Id Num: 3289

Contaminant Id: 00-00-0
Contaminated Media: Ground Water
Req Cleanup Concluded: Not reported
Cleanup Lvl Measure Units: Not reported

BLOCK 3 #2 (Continued) **S105118524**

Basis For Req Cleanup Lvl: Not reported
Max Residual Contamination: Not reported
Date Info Last Updated: 9/12/2003

Facid: VP14321
Event: 114
Additional Information: Contractor Letter for Kraus Anderson and Veit
Start Date: Not reported
End Date: 9/20/2001
Planned Start Date: Not reported
Planned End Date: Not reported
Date Info Last Updated: 1/24/2003
Record Number: 16266

Facid: VP14321
Event: VIC Program Participation Dates (Start/End)
Additional Information: None Entered
Start Date: 8/16/2001
End Date: 4/26/2002
Planned Start Date: Not reported
Planned End Date: Not reported
Date Info Last Updated: 8/21/2001
Record Number: 11842

Facid: VP14321
GW Recepts Prot by Rem Actn: Not reported
Ecological receptors present: False
Type of ecological receptors: Not reported
Acres of contaminated soil: Not reported
Volume of contaminated soil: Not reported
Acres of surface water impacted: Not reported
Acres of wetland impacted: Not reported
Acres of sediment impacted: Not reported
GW Plume Area Acres: Not reported
Cleanup Conducted: False
Acres of Contam Soil remediate: Not reported
Volume of Soil Cleaned: Not reported
Municipal wells contamd: Not reported
Dom wells contam: Not reported
People Impct SW intake contam: Not reported
Drums Revolved from site: Not reported
Yr Soil Remediated: Not reported
Acres of Soil w/ Restrict Access: Not reported
Yr IC remedy complete: Not reported
Yr GW remedy completed: Not reported
Year GWIC completed: Not reported
Acres of wetland of sediment remediated: Not reported
Public financing: False
Assurance help: False
Land use Classfn At Site: Industrial
Land use Vicinity Of Site: Commercial
Deed notif Present On Site: False
Restrictive Covenant Present: False
Restrictions: Not reported
GW Pump and Treat Used at site: False
Quaternary Perched: False
Quaternary Water Table: False

BLOCK 3 #2 (Continued) **S105118524**

Quaternary Confined:	False
Cretaceous:	False
Plattville:	False
St. peter:	False
Prairie Duchien:	False
Jordan:	False
Ironton/Galesville:	False
Mt Simon Hinckley:	False
Precambrian Undefferentiated:	False
Other/Unknown Aquifier:	False
Date Info Last Updated:	1/24/2003
Inst Control Info Updated:	Not reported
Inst Control Filed Location:	Not reported
SW Classification (Primary):	Not reported
SW Classification (Secondary):	Not reported
Miscellaneous: Not reported	
SW Comments:	Not reported

MN SRS:

Facility ID:	VP14321
SEC Address:	Not reported
Link Id:	5476
Facility Type:	Other
Active:	False
Pay Complete:	False
MPCA Region:	Metro
Size Acres:	0.9
HRS Score:	Not reported
Enforcement Lead Agency:	MPCA
Federal Defferal Plot:	False
Emergency:	False
Site Classification:	False
RD/RA:	False
RL/FS:	False
Fund financed:	False
Npl:	False
Plp:	False
District:	Metro
Program Referred from:	Not reported
Program Interest:	VIC
Physical Location:	none
Natural Source damage:	False
Clean up Cost:	Not reported
Indian Reservation:	False
Reserve Name:	Not reported
MPCA Owned Wells at site:	False
Created By:	Pjensen
Date Created:	8/16/2001
Date Last Updated:	9/12/2003
Federal Facility:	False
Primary Funding Source:	Not reported
EPA Id:	Not reported
MPCA Id:	Not reported
Alpha Sort:	Not reported
Legal Distt:	59B
Congressional Distt:	5

BLOCK 3 #2 (Continued) **S105118524**

Public Land Survey Method:	M
Map Scale For PLS Locational Data:	A
Township 2:	29
Range:	24
PLS Township Suffix:	w
section:	23
PLS Qtr Section (160 Acres):	Not reported
PLS Qtr-Qtr Section (40 Acres):	Not reported
Pls Qtr-Qtr-Qtr Section (10 Acres):	Not reported
Pls Qtr-Qtr-Qtr-Qtr Secion (2.5 Acres):	Not reported
Quad:	Not reported
NAD Number:	83
Desc Of UTM Coord Pt:	Not reported
UTM Coord Pt Data Source:	Not reported
Org Providing UTM Coord Point Data:	Not reported
mpcapgmac:	Not reported
Utm Coord Pt Data Collection Method:	Not reported
Date Of Utm Coord Pt Data Collection:	Not reported
COL Date Qual:	Not reported
Map Scale:	Not reported
verifmeth:	Not reported
horizref:	Not reported
Utm Source:	2
Utm Method:	I1
Utm Scale:	A
Utm Accuracy:	Not reported
Utm East:	479560.90625
Utm North:	4981713
Utm Zone:	15
Basin Code:	2
Major Watershed:	20
Minor Watershed:	Not reported
Public Land Survey Method 2:	Not reported
Map Scale For PLS Locational Data 2:	Not reported
Township 2:	Not reported
Range 2:	Not reported
PLS Township Suffix 2:	Not reported
Section 2:	Not reported
PLS Qtr Section (160 Acres) 2:	Not reported
PLS Qtr-Qtr Section (40 Acres) 2:	Not reported
PLS Qtr-Qtr Section (10 Acres) 2:	Not reported
PLS Qtr-Qtr Section (2.5 Acres) 2:	Not reported
Quad 2:	Not reported
File Location:	Archival Storage
VIC Application GIS:	False
Notes:	utility easements for Block 3 redevelopment
Contact Type:	Voluntary Party
Company Name:	Housing Partners III - Lofts, LLC
Contact Address:	129 North Second Street, Suite 100
Contact Address 2:	Not reported
Contact City,St,Zip:	Minneapolis, MN 55401
Contact Province:	Not reported
Contact Country:	Not reported
Contact Postal code:	Not reported
Contact Phone:	6126301782
Contact Phone Ext:	Not reported
Contact Fax:	6126302453

BLOCK 3 #2 (Continued) **S105118524**

Contact E-mail: Not reported
Contact Cell Phone: Not reported
Contact Information Last Updated: 8/21/2001
Misc Contact Info: Not reported
Receive Invoice: T
Staff Id Num: Not reported

Contact Type: Owner
Company Name: City of Minneapolis
Contact Address: 350 South Fifth Street
Contact Address 2: Not reported
Contact City,St,Zip: Minneapolis, MN 55415
Contact Province: Not reported
Contact Country: Not reported
Contact Postal code: Not reported
Contact Phone: Not reported
Contact Phone Ext: Not reported
Contact Fax: Not reported
Contact E-mail: Not reported
Contact Cell Phone: Not reported
Contact Information Last Updated: 8/21/2001
Misc Contact Info: Not reported
Receive Invoice: F
Staff Id Num: Not reported

Contact Type: Legal Counsel
Company Name: Winthrop & Weinstine
Contact Address: 225 South Sixth Street
Contact Address 2: Suite 3500
Contact City,St,Zip: Minneapolis, MN 55402
Contact Province: Not reported
Contact Country: Not reported
Contact Postal code: Not reported
Contact Phone: 6126046400
Contact Phone Ext: Not reported
Contact Fax: 6126046800
Contact E-mail: Not reported
Contact Cell Phone: Not reported
Contact Information Last Updated: 8/21/2001
Misc Contact Info: Not reported
Receive Invoice: F
Staff Id Num: Not reported

Contact Type: Consultant
Company Name: Wenck Associates
Contact Address: 1802 Wooddale Drive
Contact Address 2: Suite 100
Contact City,St,Zip: Woodbury, MN 55125
Contact Province: Not reported
Contact Country: Not reported
Contact Postal code: Not reported
Contact Phone: 6512944587
Contact Phone Ext: Not reported
Contact Fax: 6512281969
Contact E-mail: Not reported
Contact Cell Phone: Not reported
Contact Information Last Updated: 8/21/2001

BLOCK 3 #2 (Continued) **S105118524**

Misc Contact Info: Not reported
Receive Invoice: F
Staff Id Num: Not reported

Contact Type: Staff TA (Technical Analyst)
Company Name: MPCA
Contact Address: 520 Lafayette Rd.
Contact Address 2: Not reported
Contact City,St,Zip: St. Paul, MN 551554194
Contact Province: Not reported
Contact Country: Not reported
Contact Postal code: Not reported
Contact Phone: 651-296-8947
Contact Phone Ext: Not reported
Contact Fax: 651-296-9707
Contact E-mail: amy.hadiaris@pca.state.mn.us
Contact Cell Phone: Not reported
Contact Information Last Updated: 8/21/2001
Misc Contact Info: Not reported
Receive Invoice: F
Staff Id Num: 222

Contact Type: Staff PL/PM (Project Leader/Project Manager)s
Company Name: MPCA
Contact Address: 520 Lafayette Rd
Contact Address 2: Not reported
Contact City,St,Zip: St. Paul, MN 551554194
Contact Province: Not reported
Contact Country: Not reported
Contact Postal code: Not reported
Contact Phone: 6512967744
Contact Phone Ext: Not reported
Contact Fax: Not reported
Contact E-mail: Not reported
Contact Cell Phone: Not reported
Contact Information Last Updated: 8/21/2001
Misc Contact Info: Not reported
Receive Invoice: F
Staff Id Num: 3289

Contaminant Id: 00-00-0
Contaminated Media: Ground Water
Req Cleanup Concluded: Not reported
Cleanup Lvl Measure Units: Not reported
Basis For Req Cleanup Lvl: Not reported
Max Residual Contamination: Not reported
Date Info Last Updated: 9/12/2003

Facid: VP14321
Event: 114
Additional Information: Contractor Letter for Kraus Anderson and Veit
Start Date: Not reported
End Date: 9/20/2001
Planned Start Date: Not reported
Planned End Date: Not reported
Date Info Last Updated: 1/24/2003
Record Number: 16266

BLOCK 3 #2 (Continued) **S105118524**

Facid:	VP14321
Event:	VIC Program Participation Dates (Start/End)
Additional Information:	None Entered
Start Date:	8/16/2001
End Date:	4/26/2002
Planned Start Date:	Not reported
Planned End Date:	Not reported
Date Info Last Updated:	8/21/2001
Record Number:	11842

Facid:	VP14321
GW Recepts Prot by Rem Actn:	Not reported
Ecological receptors present:	False
Type of ecological receptors:	Not reported
Acres of contaminated soil:	Not reported
Volume of contaminated soil:	Not reported
Acres of surface water impacted:	Not reported
Acres of wetland impacted:	Not reported
Acres of sediment impacted:	Not reported
GW Plume Area Acres:	Not reported
Cleanup Conducted:	False
Acres of Contam Soil remediate:	Not reported
Volume of Soil Cleaned:	Not reported
# Municipal wells contamd:	Not reported
# Dom wells contam:	Not reported
# People Impct SW intake contam:	Not reported
# Drums Revolved from site:	Not reported
Yr Soil Remediated:	Not reported
Acres of Soil w/ Restrict Access:	Not reported
Yr IC remedy complete:	Not reported
Yr GW remedy completed:	Not reported
Year GWIC completed:	Not reported
Acres of wetland of sediment remediated:	Not reported
Public financing:	False
Assurance help:	False
Land use Classfn At Site:	Industrial
Land use Vicinity Of Site:	Commercial
Deed notif Present On Site:	False
Restrictive Covenant Present:	False
Restrictions:	Not reported
GW Pump and Treat Used at site:	False
Quaternary Perched:	False
Quaternary Water Table:	False
Quaternary Confined:	False
Cretaceous:	False
Plattville:	False
St. peter:	False
Prairie Duchien:	False
Jordan:	False
Ironton/Galesville:	False
Mt Simon Hinckley:	False
Precambrian Undefferentiated:	False
Other/Unknown Aquifier:	False
Date Info Last Updated:	1/24/2003
Inst Control Info Updated:	Not reported
Inst Control Filed Location:	Not reported
SW Classification (Primary):	Not reported

BLOCK 3 #2 (Continued) **S105118524**

SW Classification (Secondary): Not reported
Miscellaneous: Not reported
SW Comments: Not reported

BY427 **756 N. 4TH ST. PARKING LOT** **VIC** **S104906291**
SW **756 NORTH 4TH STREET** **INST CONTROL** **N/A**
1/2-1 **MINNEAPOLIS, MN 55401** **SRS**
0.624 mi.
3294 ft. **Site 1 of 2 in cluster BY**

Relative:
Higher

Actual:
821 ft.

MN Voluntary Investigation Cleanup Program:

Facility ID:	VP14080
Facility Type:	Recycling/Salvage
Facility Address 2:	Not reported
Core Program Interest Id:	336852
Link Id:	5446
Active:	False
Pay Complete:	False
MPCA Region:	Metro
Size Acres:	0.94
HRS Score:	Not reported
Enforcement Lead Agency:	MPCA
Federal Defferal Plot:	False
Emergency:	False
Site Classification:	False
RD/RA:	False
RL/FS:	False
Fund financed:	False
Npl:	False
Plp:	False
District:	Metro
Program Reffered from:	Not reported
Program Interest:	VIC
Physical Location:	none
Natural Source damage:	False
Clean up Cost:	Not reported
Indian Reservation:	False
Reservation Name:	Not reported
MPCA Owned Wells at site:	False
Created By:	G Stahnke
Date Created:	1/22/2001
Date Last Updated:	2/3/2005
Federal Facility:	False
Primary Funding Source:	Not reported
EPA Id:	Not reported
MPCA Id:	Not reported
Alpha Sort:	Not reported
Legal Distt:	58B
Congressional Dist:	5
Scale Of Map Used Pls Loc Data:	A
Township:	29
Range:	24
Range East West:	w
Section:	22
Pls Qtr Section (160 Acres):	Not reported
Pls Qtr Qtr Section (40 Acres):	Not reported
Pls Qtr-Qtr-Qtr Section (10 Acres):	Not reported

756 N. 4TH ST. PARKING LOT (Continued) **S104906291**

Pls Qtr-Qtr-Qtr Section (2.5 Acres):	Not reported
Quad:	Not reported
NAD Number:	83
Desc Of UTM Coord Pt:	Not reported
UTM Coord Pt Data Source:	Not reported
Org Providing The UTM Coord Point Data:	Not reported
Method For Loc Public Land Survey:	M
Method Of Utm Coord Pt Data Collection:	Not reported
Date Of Utm Coord Pt Data Collection:	Not reported
COL Date Qual:	Not reported
Map Scale:	Not reported
Verification Method:	Not reported
horizref:	Not reported
Utm Source:	2
Utm Method:	I1
Utm Scale:	A
Utm Accuracy:	Not reported
Utm East:	477929.625
Utm North:	4981479
Utm Zone:	15
Basin Code:	2
Major Watershed:	20
Major Watershed:	Not reported
Method For Loc Public Land Survey:	Not reported
Scale Of Map Used Pls Loc Data:	Not reported
Township 2:	Not reported
Range 2:	Not reported
Range East West:	Not reported
Section 2:	Not reported
Pls Qtr Section (160 Acres) 2:	Not reported
Pls Qtr Qtr Section (40 Acres)2:	Not reported
Pls Qtr Qtr Qtr Section (10 Acres)2:	Not reported
Pls Qtr Qtr Qtr Qtr Section (2.5 Acres) 2:	Not reported
Quad 2:	Not reported
File Location:	Archival Storage
GIS Application GIS:	False
Notes:	Former land use included a junkyard, than later a parking lot PAH's, lead, cadmium, arsenic found in shallow 1-4 feet soils. NAD issued. Limited GW sampling didn't show problem
Contact Type:	Legal Counsel
Company Name:	Moss and Barnett
Contact Address:	90 South 7th Street
Contact Address 2:	Not reported
Contact City,St,Zip:	Minneapolis, MN 55402
Contact Province:	Not reported
Contact Country:	Not reported
Contact Postal code:	Not reported
Contact Phone:	Not reported
Contact Phone Ext:	Not reported
Contact Fax:	Not reported
Contact E-mail:	Not reported
Contact Cell Phone:	Not reported
Contact Information Last Updated:	1/22/2001
Misc Contact Info:	Not reported
Receive Invoice:	F
Staff Id Num:	Not reported

756 N. 4TH ST. PARKING LOT (Continued) **S104906291**

Contact Type:	Voluntary Party
Company Name:	Schaferichardson, Inc.
Contact Address:	530 Ford Centre
Contact Address 2:	420 North 4th Street
Contact City,St,Zip:	Minneapolis, MN 55401
Contact Province:	Not reported
Contact Country:	Not reported
Contact Postal code:	Not reported
Contact Phone:	6123713000
Contact Phone Ext:	Not reported
Contact Fax:	6123595858
Contact E-mail:	Not reported
Contact Cell Phone:	Not reported
Contact Information Last Updated:	1/22/2001
Misc Contact Info:	Not reported
Receive Invoice:	T
Staff Id Num:	Not reported

Contact Type:	Staff PL/PM (Project Leader/Project Manager)s
Company Name:	MPCA
Contact Address:	520 Lafayette Rd
Contact Address 2:	Not reported
Contact City,St,Zip:	St. Paul, MN 551554194
Contact Province:	Not reported
Contact Country:	Not reported
Contact Postal code:	Not reported
Contact Phone:	6512971459
Contact Phone Ext:	Not reported
Contact Fax:	Not reported
Contact E-mail:	Not reported
Contact Cell Phone:	Not reported
Contact Information Last Updated:	1/22/2001
Misc Contact Info:	Not reported
Receive Invoice:	F
Staff Id Num:	3408

Contact Type:	Owner
Company Name:	Security Warehouse Prop., LLC
Contact Address:	Not reported
Contact Address 2:	Not reported
Contact City,St,Zip:	MN
Contact Province:	Not reported
Contact Country:	Not reported
Contact Postal code:	Not reported
Contact Phone:	6123334467
Contact Phone Ext:	Not reported
Contact Fax:	Not reported
Contact E-mail:	Not reported
Contact Cell Phone:	Not reported
Contact Information Last Updated:	1/22/2001
Misc Contact Info:	Not reported
Receive Invoice:	F
Staff Id Num:	Not reported

Contact Type:	Staff TA (Technical Analyst)
Company Name:	MPCA
Contact Address:	520 Lafayette Rd.

756 N. 4TH ST. PARKING LOT (Continued) **S104906291**

Contact Address 2:	Not reported
Contact City,St,Zip:	St. Paul, MN 551554194
Contact Province:	Not reported
Contact Country:	Not reported
Contact Postal code:	Not reported
Contact Phone:	651-296-7821
Contact Phone Ext:	Not reported
Contact Fax:	651-296-9707
Contact E-mail:	john.betcher@pca.state.mn.us
Contact Cell Phone:	Not reported
Contact Information Last Updated:	1/22/2001
Misc Contact Info:	Not reported
Receive Invoice:	F
Staff Id Num:	3196

Contact Type:	Consultant
Company Name:	Pinnacle Engineering, Inc.
Contact Address:	11000 93rd Avenue North
Contact Address 2:	Not reported
Contact City,St,Zip:	Maple Grove, MN 55369
Contact Province:	Not reported
Contact Country:	Not reported
Contact Postal code:	Not reported
Contact Phone:	7633154501
Contact Phone Ext:	Not reported
Contact Fax:	Not reported
Contact E-mail:	Not reported
Contact Cell Phone:	Not reported
Contact Information Last Updated:	1/22/2001
Misc Contact Info:	Not reported
Receive Invoice:	F
Staff Id Num:	Not reported

Contaminant Id:	Arsenic
Contaminated Media:	Soil
Req Cleanup Concluded:	Not reported
Cleanup Lvl Measure Units:	Not reported
Basis For Req Cleanup Lvl:	Not reported
Max Residual Contamination:	Not reported
Date Info Last Updated:	3/21/2001

Contaminant Id:	Lead
Contaminated Media:	Soil
Req Cleanup Concluded:	Not reported
Cleanup Lvl Measure Units:	Not reported
Basis For Req Cleanup Lvl:	Not reported
Max Residual Contamination:	Not reported
Date Info Last Updated:	3/21/2001

Contaminant Id:	Cadmium
Contaminated Media:	Soil
Req Cleanup Concluded:	Not reported
Cleanup Lvl Measure Units:	Not reported
Basis For Req Cleanup Lvl:	Not reported
Max Residual Contamination:	Not reported
Date Info Last Updated:	3/21/2001

756 N. 4TH ST. PARKING LOT (Continued) **S104906291**

Facid:	VP14080
Event:	214
Additional Information:	None Entered
Start Date:	3/21/2020
End Date:	Not reported
Planned Start Date:	Not reported
Planned End Date:	Not reported
Date Info Last Updated:	10/13/2005
Record Number:	24233

Facid:	VP14080
Event:	VIC Program Participation Dates (Start/End)
Additional Information:	None Entered
Start Date:	1/22/2001
End Date:	2/15/2002
Planned Start Date:	Not reported
Planned End Date:	Not reported
Date Info Last Updated:	1/22/2001
Record Number:	10107

Facid:	VP14080
Event:	No Association Determination Issued
Additional Information:	None Entered
Start Date:	Not reported
End Date:	3/20/2001
Planned Start Date:	Not reported
Planned End Date:	Not reported
Date Info Last Updated:	3/21/2001
Record Number:	10716

Facid:	VP14080
GW Recepts Prot by Rem Actn:	Not reported
Ecological receptors present:	False
Type of ecological receptors:	Not reported
Acres of contaminated soil:	Not reported
Volume of contaminated soil:	Not reported
Acres of surface water impacted:	Not reported
Acres of wetland impacted:	Not reported
Acres of sediment impacted:	Not reported
GW Plume Area Acres:	Not reported
Cleanup Conducted:	False
Acres of Contam Soil remediate:	Not reported
Volume of Soil Cleaned:	Not reported
# Municipal wells contamd:	Not reported
# Dom wells contam:	Not reported
# People Impct SW intake contam:	Not reported
# Drums Revolved from site:	Not reported
Yr Soil Remediated:	Not reported
Acres of Soil w/ Restrict Access:	Not reported
Yr IC remedy complete:	Not reported
Yr GW remedy completed:	Not reported
Year GWIC completed:	Not reported
Acres of wetland of sediment remediated:	Not reported
Public financing:	False
Assurance help:	False
Land use Classfn At Site:	Not reported
Land use Vicinity Of Site:	Not reported

756 N. 4TH ST. PARKING LOT (Continued) **S104906291**

Deed notif Present On Site: False
Restrictive Covenant Present: True
Restrictions: Required by No Association Letter dated March 20, 2001
GW Pump and Treat Used at site: False
Quaternary Perched: False
Quaternary Water Table: False
Quaternary Confined: False
Cretaceous: False
Plattville: False
St. peter: False
Prairie Duchien: False
Jordan: False
Ironton/Galesville: False
Mt Simon Hinckley: False
Precambrian Undefferentiated: False
Other/Unknown Aquifier: False
Date Info Last Updated: 3/22/2001
Inst Control Info Updated: Not reported
Inst Control Filed Location: Not reported
SW Classification (Primary): Not reported
SW Classification (Secondary): Not reported
Miscellaneous: Not reported
SW Comments: Not reported

MN INSTITUTIONAL CONTROL:
Facility ID: VP14080
SEC Address: Not reported
Core Program Interest Id: 336852
Link Id: 5446
Facility Type: Recycling/Salvage
Active: False
Pay Complete: False
MPCA Region: Metro
Size Acres: 0.94
HRS Score: Not reported
Enforcement Lead Agency: MPCA
Federal Defferal Plot: False
Emergency: False
Site Classification: False
RD/RA: False
RL/FS: False
Fund financed: False
Npl: False
Plp: False
District: Metro
Program Reffered from: Not reported
Program Interest: VIC
Physical Location: none
Natural Source damage: False
Clean up Cost: Not reported
Indian Reservation: False
Reserve Name: Not reported
MPCA Owned Wells at site: False
Created By: G Stahnke
Date Created: 1/22/2001
Date Last Updated: 2/3/2005

756 N. 4TH ST. PARKING LOT (Continued) **S104906291**

Federal Facility:	False
Primary Funding Source:	Not reported
EPA Id:	Not reported
MPCA Id:	Not reported
Alpha Sort:	Not reported
Legal Distt:	58B
Congressional Distt:	5
Public Land Survey Method:	M
Map Scale For PLS Locational Data:	A
Township 2:	29
Range:	24
PLS Township Suffix:	w
section:	22
PLS Qtr Section (160 Acres):	Not reported
PLS Qtr-Qtr Section (40 Acres):	Not reported
Pls Qtr-Qtr-Qtr Section (10 Acres):	Not reported
Pls Qtr-Qtr-Qtr-Qtr Secion (2.5 Acres):	Not reported
Quad:	Not reported
NAD Number:	83
Desc Of UTM Coord Pt:	Not reported
UTM Coord Pt Data Source:	Not reported
Org Providing UTM Coord Point Data:	Not reported
mpcapgmac:	Not reported
Utm Coord Pt Data Collection Method:	Not reported
Date Of Utm Coord Pt Data Collection:	Not reported
COL Date Qual:	Not reported
Map Scale:	Not reported
verifmeth:	Not reported
horizref:	Not reported
Utm Source:	2
Utm Method:	I1
Utm Scale:	A
Utm Accuracy:	Not reported
Utm East:	477929.625
Utm North:	4981479
Utm Zone:	15
Basin Code:	2
Major Watershed:	20
Minor Watershed:	Not reported
Public Land Survey Method 2:	Not reported
Map Scale For PLS Locational Data 2:	Not reported
Township 2:	Not reported
Range 2:	Not reported
PLS Township Suffix 2:	Not reported
Section 2:	Not reported
PLS Qtr Section (160 Acres) 2:	Not reported
PLS Qtr-Qtr Section (40 Acres) 2:	Not reported
PLS Qtr-Qtr Section (10 Acres) 2:	Not reported
PLS Qtr-Qtr Section (2.5 Acres) 2:	Not reported
Quad 2:	Not reported
File Location:	Archival Storage
VIC Application GIS:	False
Notes:	Former land use included a junkyard, than later a parking lot PAH's, lead, cadmium, arsenic found in shallow 1-4 feet soils. NAD issued. Limited GW sampling didn't show problem
Contact Type:	Legal Counsel
Company Name:	Moss and Barnett

756 N. 4TH ST. PARKING LOT (Continued) **S104906291**

Contact Address:	90 South 7th Street
Contact Address 2:	Not reported
Contact City,St,Zip:	Minneapolis, MN 55402
Contact Province:	Not reported
Contact Country:	Not reported
Contact Postal code:	Not reported
Contact Phone:	Not reported
Contact Phone Ext:	Not reported
Contact Fax:	Not reported
Contact E-mail:	Not reported
Contact Cell Phone:	Not reported
Contact Information Last Updated:	1/22/2001
Misc Contact Info:	Not reported
Receive Invoice:	F
Staff Id Num:	Not reported

Contact Type:	Voluntary Party
Company Name:	Schaferichardson, Inc.
Contact Address:	530 Ford Centre
Contact Address 2:	420 North 4th Street
Contact City,St,Zip:	Minneapolis, MN 55401
Contact Province:	Not reported
Contact Country:	Not reported
Contact Postal code:	Not reported
Contact Phone:	6123713000
Contact Phone Ext:	Not reported
Contact Fax:	6123595858
Contact E-mail:	Not reported
Contact Cell Phone:	Not reported
Contact Information Last Updated:	1/22/2001
Misc Contact Info:	Not reported
Receive Invoice:	T
Staff Id Num:	Not reported

Contact Type:	Staff PL/PM (Project Leader/Project Manager)s
Company Name:	MPCA
Contact Address:	520 Lafayette Rd
Contact Address 2:	Not reported
Contact City,St,Zip:	St. Paul, MN 551554194
Contact Province:	Not reported
Contact Country:	Not reported
Contact Postal code:	Not reported
Contact Phone:	6512971459
Contact Phone Ext:	Not reported
Contact Fax:	Not reported
Contact E-mail:	Not reported
Contact Cell Phone:	Not reported
Contact Information Last Updated:	1/22/2001
Misc Contact Info:	Not reported
Receive Invoice:	F
Staff Id Num:	3408

Contact Type:	Owner
Company Name:	Security Warehouse Prop., LLC
Contact Address:	Not reported
Contact Address 2:	Not reported
Contact City,St,Zip:	MN

756 N. 4TH ST. PARKING LOT (Continued) **S104906291**

Contact Province: Not reported
Contact Country: Not reported
Contact Postal code: Not reported
Contact Phone: 6123334467
Contact Phone Ext: Not reported
Contact Fax: Not reported
Contact E-mail: Not reported
Contact Cell Phone: Not reported
Contact Information Last Updated: 1/22/2001
Misc Contact Info: Not reported
Receive Invoice: F
Staff Id Num: Not reported

Contact Type: Staff TA (Technical Analyst)
Company Name: MPCA
Contact Address: 520 Lafayette Rd.
Contact Address 2: Not reported
Contact City,St,Zip: St. Paul, MN 551554194
Contact Province: Not reported
Contact Country: Not reported
Contact Postal code: Not reported
Contact Phone: 651-296-7821
Contact Phone Ext: Not reported
Contact Fax: 651-296-9707
Contact E-mail: john.betcher@pca.state.mn.us
Contact Cell Phone: Not reported
Contact Information Last Updated: 1/22/2001
Misc Contact Info: Not reported
Receive Invoice: F
Staff Id Num: 3196

Contact Type: Consultant
Company Name: Pinnacle Engineering, Inc.
Contact Address: 11000 93rd Avenue North
Contact Address 2: Not reported
Contact City,St,Zip: Maple Grove, MN 55369
Contact Province: Not reported
Contact Country: Not reported
Contact Postal code: Not reported
Contact Phone: 7633154501
Contact Phone Ext: Not reported
Contact Fax: Not reported
Contact E-mail: Not reported
Contact Cell Phone: Not reported
Contact Information Last Updated: 1/22/2001
Misc Contact Info: Not reported
Receive Invoice: F
Staff Id Num: Not reported

Contaminant Id: Arsenic
Contaminated Media: Soil
Req Cleanup Concluded: Not reported
Cleanup Lvl Measure Units: Not reported
Basis For Req Cleanup Lvl: Not reported
Max Residual Contamination: Not reported
Date Info Last Updated: 3/21/2001

756 N. 4TH ST. PARKING LOT (Continued) **S104906291**

Contaminant Id:	Lead
Contaminated Media:	Soil
Req Cleanup Concluded:	Not reported
Cleanup Lvl Measure Units:	Not reported
Basis For Req Cleanup Lvl:	Not reported
Max Residual Contamination:	Not reported
Date Info Last Updated:	3/21/2001

Contaminant Id:	Cadmium
Contaminated Media:	Soil
Req Cleanup Concluded:	Not reported
Cleanup Lvl Measure Units:	Not reported
Basis For Req Cleanup Lvl:	Not reported
Max Residual Contamination:	Not reported
Date Info Last Updated:	3/21/2001

Facid:	VP14080
Event:	214
Additional Information:	None Entered
Start Date:	3/21/2020
End Date:	Not reported
Planned Start Date:	Not reported
Planned End Date:	Not reported
Date Info Last Updated:	10/13/2005
Record Number:	24233

Facid:	VP14080
Event:	VIC Program Participation Dates (Start/End)
Additional Information:	None Entered
Start Date:	1/22/2001
End Date:	2/15/2002
Planned Start Date:	Not reported
Planned End Date:	Not reported
Date Info Last Updated:	1/22/2001
Record Number:	10107

Facid:	VP14080
Event:	No Association Determination Issued
Additional Information:	None Entered
Start Date:	Not reported
End Date:	3/20/2001
Planned Start Date:	Not reported
Planned End Date:	Not reported
Date Info Last Updated:	3/21/2001
Record Number:	10716

Facid:	VP14080
GW Recepts Prot by Rem Actn:	Not reported
Ecological receptors present:	False
Type of ecological receptors:	Not reported
Acres of contaminated soil:	Not reported
Volume of contaminated soil:	Not reported
Acres of surface water impacted:	Not reported
Acres of wetland impacted:	Not reported
Acres of sediment impacted:	Not reported
GW Plume Area Acres:	Not reported
Cleanup Conducted:	False

756 N. 4TH ST. PARKING LOT (Continued) **S104906291**

Acres of Contam Soil remediate:	Not reported
Volume of Soil Cleaned:	Not reported
# Municipal wells contamd:	Not reported
# Dom wells contam:	Not reported
# People Impct SW intake contam:	Not reported
# Drums Revolved from site:	Not reported
Yr Soil Remediated:	Not reported
Acres of Soil w/ Restrict Access:	Not reported
Yr IC remedy complete:	Not reported
Yr GW remedy completed:	Not reported
Year GWIC completed:	Not reported
Acres of wetland of sediment remediated:	Not reported
Public financing:	False
Assurance help:	False
Land use Classfn At Site:	Not reported
Land use Vicinity Of Site:	Not reported
Deed notif Present On Site:	False
Restrictive Covenant Present:	True
Restrictions:	Required by No Association Letter dated March 20, 2001
GW Pump and Treat Used at site:	False
Quaternary Perched:	False
Quaternary Water Table:	False
Quaternary Confined:	False
Cretaceous:	False
Plattville:	False
St. peter:	False
Prairie Duchien:	False
Jordan:	False
Ironton/Galesville:	False
Mt Simon Hinckley:	False
Precambrian Undefferentiated:	False
Other/Unknown Aquifier:	False
Date Info Last Updated:	3/22/2001
Inst Control Info Updated:	Not reported
Inst Control Filed Location:	Not reported
SW Classification (Primary):	Not reported
SW Classification (Secondary):	Not reported
Miscellaneous:	Not reported
SW Comments:	Not reported

MN SRS:

Facility ID:	VP14080
SEC Address:	Not reported
Link Id:	5446
Facility Type:	Recycling/Salvage
Active:	False
Pay Complete:	False
MPCA Region:	Metro
Size Acres:	0.94
HRS Score:	Not reported
Enforcement Lead Agency:	MPCA
Federal Defferal Plot:	False
Emergency:	False
Site Classification:	False
RD/RA:	False
RL/FS:	False

756 N. 4TH ST. PARKING LOT (Continued) **S104906291**

Fund financed:	False
Npl:	False
Plp:	False
District:	Metro
Program Referred from:	Not reported
Program Interest:	VIC
Physical Location:	none
Natural Source damage:	False
Clean up Cost:	Not reported
Indian Reservation:	False
Reserve Name:	Not reported
MPCA Owned Wells at site:	False
Created By:	G Stahnke
Date Created:	1/22/2001
Date Last Updated:	2/3/2005
Federal Facility:	False
Primary Funding Source:	Not reported
EPA Id:	Not reported
MPCA Id:	Not reported
Alpha Sort:	Not reported
Legal Distt:	58B
Congressional Distt:	5
Public Land Survey Method:	M
Map Scale For PLS Locational Data:	A
Township 2:	29
Range:	24
PLS Township Suffix:	w
section:	22
PLS Qtr Section (160 Acres):	Not reported
PLS Qtr-Qtr Section (40 Acres):	Not reported
Pls Qtr-Qtr-Qtr Section (10 Acres):	Not reported
Pls Qtr-Qtr-Qtr-Qtr Secion (2.5 Acres):	Not reported
Quad:	Not reported
NAD Number:	83
Desc Of UTM Coord Pt:	Not reported
UTM Coord Pt Data Source:	Not reported
Org Providing UTM Coord Point Data:	Not reported
mpcapgmac:	Not reported
Utm Coord Pt Data Collection Method:	Not reported
Date Of Utm Coord Pt Data Collection:	Not reported
COL Date Qual:	Not reported
Map Scale:	Not reported
verifmeth:	Not reported
horizref:	Not reported
Utm Source:	2
Utm Method:	I1
Utm Scale:	A
Utm Accuracy:	Not reported
Utm East:	477929.625
Utm North:	4981479
Utm Zone:	15
Basin Code:	2
Major Watershed:	20
Minor Watershed:	Not reported
Public Land Survey Method 2:	Not reported
Map Scale For PLS Locational Data 2:	Not reported
Township 2:	Not reported

756 N. 4TH ST. PARKING LOT (Continued) **S104906291**

Range 2: Not reported
PLS Township Suffix 2: Not reported
Section 2: Not reported
PLS Qtr Section (160 Acres) 2: Not reported
PLS Qtr-Qtr Section (40 Acres) 2: Not reported
PLS Qtr-Qtr Section (10 Acres) 2: Not reported
PLS Qtr-Qtr Section (2.5 Acres) 2: Not reported
Quad 2: Not reported
File Location: Archival Storage
VIC Application GIS: False
Notes: Former land use included a junkyard, than later a parking lot PAH's, lead, cadmium, arsenic found in shallow 1-4 feet soils. NAD issued. Limited GW sampling didn't show problem
Contact Type: Legal Counsel
Company Name: Moss and Barnett
Contact Address: 90 South 7th Street
Contact Address 2: Not reported
Contact City,St,Zip: Minneapolis, MN 55402
Contact Province: Not reported
Contact Country: Not reported
Contact Postal code: Not reported
Contact Phone: Not reported
Contact Phone Ext: Not reported
Contact Fax: Not reported
Contact E-mail: Not reported
Contact Cell Phone: Not reported
Contact Information Last Updated: 1/22/2001
Misc Contact Info: Not reported
Receive Invoice: F
Staff Id Num: Not reported

Contact Type: Voluntary Party
Company Name: Schaferichardson, Inc.
Contact Address: 530 Ford Centre
Contact Address 2: 420 North 4th Street
Contact City,St,Zip: Minneapolis, MN 55401
Contact Province: Not reported
Contact Country: Not reported
Contact Postal code: Not reported
Contact Phone: 6123713000
Contact Phone Ext: Not reported
Contact Fax: 6123595858
Contact E-mail: Not reported
Contact Cell Phone: Not reported
Contact Information Last Updated: 1/22/2001
Misc Contact Info: Not reported
Receive Invoice: T
Staff Id Num: Not reported

Contact Type: Staff PL/PM (Project Leader/Project Manager)s
Company Name: MPCA
Contact Address: 520 Lafayette Rd
Contact Address 2: Not reported
Contact City,St,Zip: St. Paul, MN 551554194
Contact Province: Not reported
Contact Country: Not reported
Contact Postal code: Not reported

756 N. 4TH ST. PARKING LOT (Continued) **S104906291**

Contact Phone:	6512971459
Contact Phone Ext:	Not reported
Contact Fax:	Not reported
Contact E-mail:	Not reported
Contact Cell Phone:	Not reported
Contact Information Last Updated:	1/22/2001
Misc Contact Info:	Not reported
Receive Invoice:	F
Staff Id Num:	3408

Contact Type:	Owner
Company Name:	Security Warehouse Prop., LLC
Contact Address:	Not reported
Contact Address 2:	Not reported
Contact City,St,Zip:	MN
Contact Province:	Not reported
Contact Country:	Not reported
Contact Postal code:	Not reported
Contact Phone:	6123334467
Contact Phone Ext:	Not reported
Contact Fax:	Not reported
Contact E-mail:	Not reported
Contact Cell Phone:	Not reported
Contact Information Last Updated:	1/22/2001
Misc Contact Info:	Not reported
Receive Invoice:	F
Staff Id Num:	Not reported

Contact Type:	Staff TA (Technical Analyst)
Company Name:	MPCA
Contact Address:	520 Lafayette Rd.
Contact Address 2:	Not reported
Contact City,St,Zip:	St. Paul, MN 551554194
Contact Province:	Not reported
Contact Country:	Not reported
Contact Postal code:	Not reported
Contact Phone:	651-296-7821
Contact Phone Ext:	Not reported
Contact Fax:	651-296-9707
Contact E-mail:	john.betcher@pca.state.mn.us
Contact Cell Phone:	Not reported
Contact Information Last Updated:	1/22/2001
Misc Contact Info:	Not reported
Receive Invoice:	F
Staff Id Num:	3196

Contact Type:	Consultant
Company Name:	Pinnacle Engineering, Inc.
Contact Address:	11000 93rd Avenue North
Contact Address 2:	Not reported
Contact City,St,Zip:	Maple Grove, MN 55369
Contact Province:	Not reported
Contact Country:	Not reported
Contact Postal code:	Not reported
Contact Phone:	7633154501
Contact Phone Ext:	Not reported
Contact Fax:	Not reported

756 N. 4TH ST. PARKING LOT (Continued) **S104906291**

Contact E-mail:	Not reported
Contact Cell Phone:	Not reported
Contact Information Last Updated:	1/22/2001
Misc Contact Info:	Not reported
Receive Invoice:	F
Staff Id Num:	Not reported

Contaminant Id:	Arsenic
Contaminated Media:	Soil
Req Cleanup Concluded:	Not reported
Cleanup Lvl Measure Units:	Not reported
Basis For Req Cleanup Lvl:	Not reported
Max Residual Contamination:	Not reported
Date Info Last Updated:	3/21/2001

Contaminant Id:	Lead
Contaminated Media:	Soil
Req Cleanup Concluded:	Not reported
Cleanup Lvl Measure Units:	Not reported
Basis For Req Cleanup Lvl:	Not reported
Max Residual Contamination:	Not reported
Date Info Last Updated:	3/21/2001

Contaminant Id:	Cadmium
Contaminated Media:	Soil
Req Cleanup Concluded:	Not reported
Cleanup Lvl Measure Units:	Not reported
Basis For Req Cleanup Lvl:	Not reported
Max Residual Contamination:	Not reported
Date Info Last Updated:	3/21/2001

Facid:	VP14080
Event:	214
Additional Information:	None Entered
Start Date:	3/21/2020
End Date:	Not reported
Planned Start Date:	Not reported
Planned End Date:	Not reported
Date Info Last Updated:	10/13/2005
Record Number:	24233

Facid:	VP14080
Event:	VIC Program Participation Dates (Start/End)
Additional Information:	None Entered
Start Date:	1/22/2001
End Date:	2/15/2002
Planned Start Date:	Not reported
Planned End Date:	Not reported
Date Info Last Updated:	1/22/2001
Record Number:	10107

Facid:	VP14080
Event:	No Association Determination Issued
Additional Information:	None Entered
Start Date:	Not reported
End Date:	3/20/2001
Planned Start Date:	Not reported

756 N. 4TH ST. PARKING LOT (Continued) **S104906291**

Planned End Date: Not reported
Date Info Last Updated: 3/21/2001
Record Number: 10716

Facid: VP14080
GW Recepts Prot by Rem Actn: Not reported
Ecological receptors present: False
Type of ecological receptors: Not reported
Acres of contaminated soil: Not reported
Volume of contaminated soil: Not reported
Acres of surface water impacted: Not reported
Acres of wetland impacted: Not reported
Acres of sediment impacted: Not reported
GW Plume Area Acres: Not reported
Cleanup Conducted: False
Acres of Contam Soil remediate: Not reported
Volume of Soil Cleaned: Not reported
Municipal wells contamd: Not reported
Dom wells contam: Not reported
People Impct SW intake contam: Not reported
Drums Revolved from site: Not reported
Yr Soil Remediated: Not reported
Acres of Soil w/ Restrict Access: Not reported
Yr IC remedy complete: Not reported
Yr GW remedy completed: Not reported
Year GWIC completed: Not reported
Acres of wetland of sediment remediated: Not reported
Public financing: False
Assurance help: False
Land use Classfn At Site: Not reported
Land use Vicinity Of Site: Not reported
Deed notif Present On Site: False
Restrictive Covenant Present: True
Restrictions: Required by No Association Letter dated March 20, 2001
GW Pump and Treat Used at site: False
Quaternary Perched: False
Quaternary Water Table: False
Quaternary Confined: False
Cretaceous: False
Plattville: False
St. peter: False
Prairie Duchien: False
Jordan: False
Ironton/Galesville: False
Mt Simon Hinckley: False
Precambrian Undefferentiated: False
Other/Unknown Aquifier: False
Date Info Last Updated: 3/22/2001
Inst Control Info Updated: Not reported
Inst Control Filed Location: Not reported
SW Classification (Primary): Not reported
SW Classification (Secondary): Not reported
Miscellaneous: Not reported
SW Comments: Not reported

BY428 **756 NORTH 4TH PARKING LOT** **MN LS** **S104992106**
SW **756 N 4TH ST** **N/A**
1/2-1 **MINNEAPOLIS, MN 55401**
0.624 mi.
3294 ft. **Site 2 of 2 in cluster BY**

Relative:
Higher

Actual:
821 ft.

MN LS:

Link ID:	5446
EPA ID:	Not reported
MPCA ID:	VP14080
Method:	I1
CERCLIS:	No
National Priorities List:	No
PLP:	No
Voluntary Cleanup & Investigation:	Yes
RCRA Treatment Storage & Disposal:	No
RCRA Generator:	No
Solid Waste Permit:	No
Dumps:	No
No Further Remedial Action Planned:	No
Delisted From PLP By MPCA:	No
LCP:	No
Brownfield:	No
Entity Type:	VIC

---

429 **SIWEK LUMBER YARD** **LUST** **S106547167**
North **18TH / GRAND NE** **N/A**
1/2-1 **MINNEAPOLIS, MN**
0.630 mi.
3324 ft.

Relative:
Higher

Actual:
830 ft.

LUST:

Leak ID:	1852
Site ID:	240900
Source:	CORE
Facility Addr 2:	Not reported
MN PCA ID:	214690
Release Discovered Date:	10/18/1989 00:00:00
Leak Reported Date:	10/19/1989 00:00:00
Leak Site:	Leak Site - Tank and Petroleum Contamination
File Archive Box:	26
File Archive Lot:	97/11
Soil Digout Date:	10/18/1989 00:00:00
Cubic Yards Excavated:	Not reported
Conditional Closure Date:	Not reported
Complete Site Closure Date:	**10/03/1994 00:00:00**
Contaminated Soils Remaining:	Yes
Enforcement Action Begin Date:	11/30/1989 00:00:00
Lust Trust Eligible:	Yes
Offsite Contamination:	Yes
Reimbursement Awarded:	No
Std Letter Response Date:	Not reported
Surface Water Impact:	No
Utility Project Flag:	No
TMSP Added:	12/04/1999 14:03:44
TMSP Last Update:	02/10/2009 13:19:54
Staff Id Last Update:	JDIETZ
Release From AST:	No
Release From UST:	No
Tank Registration Status Code:	F

SIWEK LUMBER YARD (Continued) **S106547167**

VPIC Application Date:	Not reported
VPIC Acres:	Not reported
Addr Id:	261768
Township Name:	Fort Snelling
Active Flag:	No
Country Code:	USA
Foreign State:	Not reported
Foreign Zone:	Not reported
State County Code:	MN
Interest Type:	LS
Interest Phone:	NO CORE PI PH.
Interest Start Date:	09/05/1997 00:00:00
Interest End Date:	Not reported
Vapor Intrusion Checked Flag:	Not reported
Soil Gas Data Collected Flag:	Not reported
Soil Gas Action Level Flag:	Not reported
Sub Slab Sample Collected Flag:	Not reported
Indoor Air Collected Flag:	Not reported
Vapor Intrusion Action Flag:	Not reported
Vapor Intrusion Comments:	Not reported
Soil Gas Data Comments:	Not reported
Comments:	Not reported

LEAK CLEANUP ACTIONS:

MN PCA ID:	Not reported
Leak Action Approval Date:	Not reported
Leak Action Begin Date:	Not reported
Leak Action End Date:	Not reported
TMSP Added:	Not reported
TMSP Last Update:	Not reported
Staff Id Last Update:	Not reported

LEAK GW INFO:

MN PCA ID:	214690
Dw Supply Contam:	No
Free Product Observed:	S
Free Product Thickness:	Not reported
Ground Water Contam:	Yes
GW Cleanup Goal:	100
Gw Exceeds Cleanup Goal:	No
Cleanup Goal Achieved:	Not reported
Water Supply Exceeds Ral:	Not reported
Well Type Code:	Not reported
Impacted Aquifer Code:	3
TMSP Added:	12/04/1999 14:07:28
TMSP Last Update:	11/04/2003 12:57:06
Staff Id Last Update:	RSUCHAN
Mtbe Present Now:	Not reported
Mtbe Present Historically:	Not reported
Mtbe High Ug Per Liter Char:	Not reported
Mtbe High Ug Per Liter Numb:	Not reported
Mtbe High Level Date:	Not reported
Free Product At Close:	Not reported
Staff Id Ass:	Not reported
PWS Well:	Not reported
Prot Flag:	Not reported
Sens Flag:	Not reported

SIWEK LUMBER YARD (Continued) **S106547167**

LEAK PRODUCT RELEASED:

MN PCA ID:	214690
Prod Released Sequence Id:	320453
Leak Product:	Diesel
Tmsp Added:	12/04/1999 14:04:32
Tmsp Last_updt:	05/04/2002 09:05:36
Staff Id Last Updt:	TANKS

430
ESE
1/2-1
0.635 mi.
3352 ft.

ST ANTHONY PARK AND SCHOOL **LUST** **S105010812**
3RD AVE NE / 5TH ST **N/A**
MINNEAPOLIS, MN

Relative:
Higher

Actual:
837 ft.

LUST:

Leak ID:	13872
Site ID:	247922
Source:	CORE
Facility Addr 2:	Not reported
MN PCA ID:	229768
Release Discovered Date:	03/17/2000 00:00:00
Leak Reported Date:	03/17/2000 00:00:00
Leak Site:	Leak Site - Tank and Petroleum Contamination
File Archive Box:	Not reported
File Archive Lot:	Not reported
Soil Digout Date:	Not reported
Cubic Yards Excavated:	Not reported
Conditional Closure Date:	Not reported
Complete Site Closure Date:	**10/27/2003 00:00:00**
Contaminated Soils Remaining:	Unknown
Enforcement Action Begin Date:	02/12/2001 00:00:00
Lust Trust Eligible:	No
Offsite Contamination:	Unknown
Reimbursement Awarded:	No
Std Letter Response Date:	10/28/2003 00:00:00
Surface Water Impact:	No
Utility Project Flag:	No
TMSP Added:	02/01/2001 15:50:52
TMSP Last Update:	03/19/2004 11:17:17
Staff Id Last Update:	SEWERT
Release From AST:	No
Release From UST:	Yes
Tank Registration Status Code:	S
VPIC Application Date:	Not reported
VPIC Acres:	Not reported
Addr Id:	291541
Township Name:	Fort Snelling
Active Flag:	Yes
Country Code:	USA
Foreign State:	Not reported
Foreign Zone:	Not reported
State County Code:	MN
Interest Type:	LS
Interest Phone:	NO CORE PI PH.
Interest Start Date:	02/01/2001 00:00:00
Interest End Date:	Not reported
Vapor Intrusion Checked Flag:	Not reported

ST ANTHONY PARK AND SCHOOL (Continued) **S105010812**

Soil Gas Data Collected Flag:	Not reported
Soil Gas Action Level Flag:	Not reported
Sub Slab Sample Collected Flag:	Not reported
Indoor Air Collected Flag:	Not reported
Vapor Intrusion Action Flag:	Not reported
Vapor Intrusion Comments:	Not reported
Soil Gas Data Comments:	Not reported
Comments:	Not reported

LEAK CLEANUP ACTIONS:

MN PCA ID:	Not reported
Leak Action Approval Date:	Not reported
Leak Action Begin Date:	Not reported
Leak Action End Date:	Not reported
TMSP Added:	Not reported
TMSP Last Update:	Not reported
Staff Id Last Update:	Not reported

LEAK GW INFO:

MN PCA ID:	229768
Dw Supply Contam:	Not reported
Free Product Observed:	Not reported
Free Product Thickness:	Not reported
Ground Water Contam:	No
GW Cleanup Goal:	Not reported
Gw Exceeds Cleanup Goal:	Not reported
Cleanup Goal Achieved:	Not reported
Water Supply Exceeds Ral:	Not reported
Well Type Code:	Not reported
Impacted Aquifer Code:	Not reported
TMSP Added:	02/01/2001 15:50:53
TMSP Last Update:	11/04/2003 12:57:09
Staff Id Last Update:	RSUCHAN
Mtbe Present Now:	Not reported
Mtbe Present Historically:	Not reported
Mtbe High Ug Per Liter Char:	Not reported
Mtbe High Ug Per Liter Numb:	Not reported
Mtbe High Level Date:	Not reported
Free Product At Close:	Not reported
Staff Id Ass:	Not reported
PWS Well:	Not reported
Prot Flag:	Not reported
Sens Flag:	Not reported

LEAK PRODUCT RELEASED:

MN PCA ID:	229768
Prod Released Sequence Id:	26661
Leak Product:	Fuel Oil 1 and 2
Tmsp Added:	03/05/2002 10:37:35
Tmsp Last_updt:	05/04/2002 09:58:37
Staff Id Last Updt:	TANKS

431
ENE
1/2-1
0.635 mi.
3354 ft.

TWINS STOP AND GO
641 BROADWAY ST NE
MINNEAPOLIS, MN

LUST **S107978537**
N/A

Relative:
Higher

Actual:
848 ft.

LUST:

Leak ID:	17479
Site ID:	222987
Source:	CORE
Facility Addr 2:	Not reported
MN PCA ID:	55180541
Release Discovered Date:	12/04/2008 00:00:00
Leak Reported Date:	12/08/2008 00:00:00
Leak Site:	Leak Site - Tank and Petroleum Contamination
File Archive Box:	Not reported
File Archive Lot:	Not reported
Soil Digout Date:	Not reported
Cubic Yards Excavated:	Not reported
Conditional Closure Date:	Not reported
Complete Site Closure Date:	**Not reported**
Contaminated Soils Remaining:	Unknown
Enforcement Action Begin Date:	12/31/2008 00:00:00
Lust Trust Eligible:	No
Offsite Contamination:	Unknown
Reimbursement Awarded:	No
Std Letter Response Date:	01/20/2009 00:00:00
Surface Water Impact:	Unknown
Utility Project Flag:	No
TMSP Added:	12/09/2008 12:30:08
TMSP Last Update:	07/27/2009 10:37:34
Staff Id Last Update:	AMILLER
Release From AST:	No
Release From UST:	Yes
Tank Registration Status Code:	F
VPIC Application Date:	Not reported
VPIC Acres:	Not reported
Addr Id:	200178
Township Name:	Fort Snelling
Active Flag:	Yes
Country Code:	USA
Foreign State:	Not reported
Foreign Zone:	Not reported
State County Code:	MN
Interest Type:	LS
Interest Phone:	NO CORE PI PH.
Interest Start Date:	12/09/2008 00:00:00
Interest End Date:	Not reported
Vapor Intrusion Checked Flag:	Not reported
Soil Gas Data Collected Flag:	Not reported
Soil Gas Action Level Flag:	Not reported
Sub Slab Sample Collected Flag:	Not reported
Indoor Air Collected Flag:	Not reported
Vapor Intrusion Action Flag:	Not reported
Vapor Intrusion Comments:	Not reported
Soil Gas Data Comments:	Not reported
Comments:	Not reported

LEAK CLEANUP ACTIONS:

MN PCA ID:	Not reported

TWINS STOP AND GO (Continued) **S107978537**

Leak Action Approval Date:	Not reported
Leak Action Begin Date:	Not reported
Leak Action End Date:	Not reported
TMSP Added:	Not reported
TMSP Last Update:	Not reported
Staff Id Last Update:	Not reported

LEAK GW INFO:

MN PCA ID:	Not reported
Dw Supply Contam:	Not reported
Free Product Observed:	Not reported
Free Product Thickness:	Not reported
Ground Water Contam:	Not reported
GW Cleanup Goal:	Not reported
Gw Exceeds Cleanup Goal:	Not reported
Cleanup Goal Achieved:	Not reported
Water Supply Exceeds Ral:	Not reported
Well Type Code:	Not reported
Impacted Aquifer Code:	Not reported
TMSP Added:	Not reported
TMSP Last Update:	Not reported
Staff Id Last Update:	Not reported
Mtbe Present Now:	Not reported
Mtbe Present Historically:	Not reported
Mtbe High Ug Per Liter Char:	Not reported
Mtbe High Ug Per Liter Numb:	Not reported
Mtbe High Level Date:	Not reported
Free Product At Close:	Not reported
Staff Id Ass:	Not reported
PWS Well:	Not reported
Prot Flag:	Not reported
Sens Flag:	Not reported

LEAK PRODUCT RELEASED:

MN PCA ID:	55180541
Prod Released Sequence Id:	117893
Leak Product:	Gasoline Unleaded
Tmsp Added:	12/09/2008 12:30:08
Tmsp Last_updt:	12/09/2008 12:30:08
Staff Id Last Updt:	SVANPAT

BZ432 **UNITOG RENTAL SERVICES** **LUST** **S106549205**
NW **2306 WASHINGTON AVE N** **N/A**
1/2-1 **MINNEAPOLIS, MN**
0.638 mi.
3370 ft. **Site 1 of 9 in cluster BZ**

Relative:
Higher

Actual:
828 ft.

LUST:

Leak ID:	6876
Site ID:	43304
Source:	CORE
Facility Addr 2:	Not reported
MN PCA ID:	219504
Release Discovered Date:	10/13/1993 00:00:00
Leak Reported Date:	10/13/1993 00:00:00
Leak Site:	Leak Site - Tank and Petroleum Contamination
File Archive Box:	02
File Archive Lot:	96/307
Soil Digout Date:	Not reported

UNITOG RENTAL SERVICES (Continued) **S106549205**

Cubic Yards Excavated:	0
Conditional Closure Date:	Not reported
Complete Site Closure Date:	**03/09/1994 00:00:00**
Contaminated Soils Remaining:	No
Enforcement Action Begin Date:	Not reported
Lust Trust Eligible:	Yes
Offsite Contamination:	Unknown
Reimbursement Awarded:	No
Std Letter Response Date:	Not reported
Surface Water Impact:	Unknown
Utility Project Flag:	No
TMSP Added:	12/04/1999 14:03:48
TMSP Last Update:	08/08/2002 10:08:28
Staff Id Last Update:	NSALKOW
Release From AST:	No
Release From UST:	No
Tank Registration Status Code:	F
VPIC Application Date:	Not reported
VPIC Acres:	Not reported
Addr Id:	53334
Township Name:	Not reported
Active Flag:	No
Country Code:	USA
Foreign State:	Not reported
Foreign Zone:	Not reported
State County Code:	MN
Interest Type:	LS
Interest Phone:	NO CORE PI PH.
Interest Start Date:	03/05/1999 13:49:51
Interest End Date:	Not reported
Vapor Intrusion Checked Flag:	Not reported
Soil Gas Data Collected Flag:	Not reported
Soil Gas Action Level Flag:	Not reported
Sub Slab Sample Collected Flag:	Not reported
Indoor Air Collected Flag:	Not reported
Vapor Intrusion Action Flag:	Not reported
Vapor Intrusion Comments:	Not reported
Soil Gas Data Comments:	Not reported
Comments:	Not reported

LEAK CLEANUP ACTIONS:

MN PCA ID:	Not reported
Leak Action Approval Date:	Not reported
Leak Action Begin Date:	Not reported
Leak Action End Date:	Not reported
TMSP Added:	Not reported
TMSP Last Update:	Not reported
Staff Id Last Update:	Not reported

LEAK GW INFO:

MN PCA ID:	219504
Dw Supply Contam:	Not reported
Free Product Observed:	Not reported
Free Product Thickness:	Not reported
Ground Water Contam:	No
GW Cleanup Goal:	0
Gw Exceeds Cleanup Goal:	Not reported
Cleanup Goal Achieved:	Not reported

UNITOG RENTAL SERVICES (Continued) **S106549205**

Water Supply Exceeds Ral:	Not reported
Well Type Code:	Not reported
Impacted Aquifer Code:	Not reported
TMSP Added:	12/04/1999 14:07:31
TMSP Last Update:	11/04/2003 12:57:07
Staff Id Last Update:	RSUCHAN
Mtbe Present Now:	Not reported
Mtbe Present Historically:	Not reported
Mtbe High Ug Per Liter Char:	Not reported
Mtbe High Ug Per Liter Numb:	Not reported
Mtbe High Level Date:	Not reported
Free Product At Close:	Not reported
Staff Id Ass:	Not reported
PWS Well:	Not reported
Prot Flag:	Not reported
Sens Flag:	Not reported

LEAK PRODUCT RELEASED:

MN PCA ID:	219504
Prod Released Sequence Id:	321817
Leak Product:	Fuel Oil 1 and 2
Tmsp Added:	12/04/1999 14:04:33
Tmsp Last_updt:	05/04/2002 09:23:11
Staff Id Last Updt:	TANKS

BZ433 **UNITOG #3** **VIC** **S105696340**
NW **2306 WASHINGTON AVENUE N.** **SRS** **N/A**
1/2-1 **MINNEAPOLIS, MN 55411**
0.638 mi.
3370 ft. **Site 2 of 9 in cluster BZ**

Relative:
Higher

Actual:
828 ft.

MN Voluntary Investigation Cleanup Program:

Facility ID:	VP3922
Facility Type:	Dry Cleaner
Facility Address 2:	Not reported
Core Program Interest Id:	55132038
Link Id:	3458
Active:	False
Pay Complete:	False
MPCA Region:	Metro
Size Acres:	0.76
HRS Score:	0
Enforcement Lead Agency:	MPCA
Federal Defferal Plot:	False
Emergency:	False
Site Classification:	False
RD/RA:	True
RL/FS:	False
Fund financed:	False
Npl:	False
Plp:	False
District:	Metro
Program Reffered from:	VIC
Program Interest:	VIC
Physical Location:	Off of Hwy 94, north of Broadway and ~ 6 blks west of Mississippi River.
Natural Source damage:	False
Clean up Cost:	Not reported

UNITOG #3 (Continued) **S105696340**

Indian Reservation:	False
Reservation Name:	Not reported
MPCA Owned Wells at site:	False
Created By:	Pjensen
Date Created:	11/22/2002
Date Last Updated:	9/11/2003
Federal Facility:	False
Primary Funding Source:	Not reported
EPA Id:	Not reported
MPCA Id:	Not reported
Alpha Sort:	Not reported
Legal Distt:	58B
Congressional Dist:	5
Scale Of Map Used Pls Loc Data:	A
Township:	Not reported
Range:	Not reported
Range East West:	W
Section:	Not reported
Pls Qtr Section (160 Acres):	Not reported
Pls Qtr Qtr Section (40 Acres):	Not reported
Pls Qtr-Qtr-Qtr Section (10 Acres):	Not reported
Pls Qtr-Qtr-Qtr-Qtr Section (2.5 Acres):	Not reported
Quad:	1258
NAD Number:	83
Desc Of UTM Coord Pt:	Not reported
UTM Coord Pt Data Source:	Not reported
Org Providing The UTM Coord Point Data:	Not reported
Method For Loc Public Land Survey:	M
Method Of Utm Coord Pt Data Collection:	Not reported
Date Of Utm Coord Pt Data Collection:	Not reported
COL Date Qual:	Not reported
Map Scale:	Not reported
Verification Method:	Not reported
horizref:	Not reported
Utm Source:	2
Utm Method:	I1
Utm Scale:	A
Utm Accuracy:	Not reported
Utm East:	477806.09375
Utm North:	4983345.5
Utm Zone:	15
Basin Code:	2
Major Watershed:	20
Major Watershed:	Not reported
Method For Loc Public Land Survey:	Not reported
Scale Of Map Used Pls Loc Data:	Not reported
Township 2:	Not reported
Range 2:	Not reported
Range East West:	Not reported
Section 2:	Not reported
Pls Qtr Section (160 Acres) 2:	Not reported
Pls Qtr Qtr Section (40 Acres)2:	Not reported
Pls Qtr Qtr Qtr Section (10 Acres)2:	Not reported
Pls Qtr Qtr Qtr Qtr Section (2.5 Acres) 2:	Not reported
Quad 2:	Not reported
File Location:	Archival Storage
GIS Application GIS:	False

UNITOG #3 (Continued) **S105696340**

Notes: This site has impacted the adjacent Holiday Station, PT2480; see also VP3920 and 3921, Unitog and Unitog #2.

Contact Type: Owner
Company Name: Cintas Corporation No. 2, Nevada Corporation
Contact Address: 6800 Cintas Boulevard
Contact Address 2: Not reported
Contact City,St,Zip: Cincinnati, OH 452625137
Contact Province: Not reported
Contact Country: Not reported
Contact Postal code: Not reported
Contact Phone: 5135734037
Contact Phone Ext: Not reported
Contact Fax: 5135733773
Contact E-mail: Not reported
Contact Cell Phone: Not reported
Contact Information Last Updated: 11/25/2002
Misc Contact Info: Not reported
Receive Invoice: F
Staff Id Num: Not reported

Contact Type: Staff PL/PM (Project Leader/Project Manager)s
Company Name: MPCA
Contact Address: 520 Lafayette Rd
Contact Address 2: Not reported
Contact City,St,Zip: St. Paul, MN 551554194
Contact Province: Not reported
Contact Country: Not reported
Contact Postal code: Not reported
Contact Phone: 6512971459
Contact Phone Ext: Not reported
Contact Fax: Not reported
Contact E-mail: Not reported
Contact Cell Phone: Not reported
Contact Information Last Updated: 7/6/2000
Misc Contact Info: Not reported
Receive Invoice: F
Staff Id Num: 3408

Contact Type: Consultant
Company Name: Wenck Associates, Inc.
Contact Address: 1802 Wooddale Drive
Contact Address 2: Suite 100
Contact City,St,Zip: Woodbury, MN 55125
Contact Province: Not reported
Contact Country: Not reported
Contact Postal code: Not reported
Contact Phone: 6512944587
Contact Phone Ext: Not reported
Contact Fax: 6512281969
Contact E-mail: jotte@wenck.com
Contact Cell Phone: Not reported
Contact Information Last Updated: 11/25/2002
Misc Contact Info: Not reported
Receive Invoice: F
Staff Id Num: Not reported

Contact Type: Voluntary Party

UNITOG #3 (Continued) **S105696340**

Company Name:	MDSI, LLC
Contact Address:	1200 E. 79th Street
Contact Address 2:	Not reported
Contact City,St,Zip:	Bloomington, MN 55425
Contact Province:	Not reported
Contact Country:	Not reported
Contact Postal code:	Not reported
Contact Phone:	9528546676
Contact Phone Ext:	Not reported
Contact Fax:	9528546395
Contact E-mail:	brian@amazon-express.com
Contact Cell Phone:	Not reported
Contact Information Last Updated:	11/25/2002
Misc Contact Info:	Not reported
Receive Invoice:	T
Staff Id Num:	Not reported

Contact Type:	Legal Counsel
Company Name:	Foley & Mansfield, P.L.L.P.
Contact Address:	1108 Nicollet Mall
Contact Address 2:	Not reported
Contact City,St,Zip:	Minneapolsi, MN 55403
Contact Province:	Not reported
Contact Country:	Not reported
Contact Postal code:	Not reported
Contact Phone:	6123470183
Contact Phone Ext:	Not reported
Contact Fax:	6123388690
Contact E-mail:	carlsr@foleymansfield.com
Contact Cell Phone:	Not reported
Contact Information Last Updated:	11/25/2002
Misc Contact Info:	Not reported
Receive Invoice:	F
Staff Id Num:	Not reported

Contact Type:	Staff TA (Technical Analyst)
Company Name:	MPCA
Contact Address:	520 Lafayette Rd.
Contact Address 2:	Not reported
Contact City,St,Zip:	St. Paul, MN 551554194
Contact Province:	Not reported
Contact Country:	Not reported
Contact Postal code:	Not reported
Contact Phone:	651-296-8947
Contact Phone Ext:	Not reported
Contact Fax:	Not reported
Contact E-mail:	amy.hadiaris@pca.state.mn.us
Contact Cell Phone:	Not reported
Contact Information Last Updated:	8/20/1999
Misc Contact Info:	Not reported
Receive Invoice:	F
Staff Id Num:	222

Contaminant Id:	00-00-0
Contaminated Media:	Ground Water
Req Cleanup Concluded:	Not reported
Cleanup Lvl Measure Units:	Not reported

UNITOG #3 (Continued) **S105696340**

Basis For Req Cleanup Lvl:	Not reported
Max Residual Contamination:	Not reported
Date Info Last Updated:	10/13/2003

Facid:	VP3922
Event:	VIC Program Participation Dates (Start/End)
Additional Information:	None Entered
Start Date:	11/22/2002
End Date:	4/15/2003
Planned Start Date:	Not reported
Planned End Date:	Not reported
Date Info Last Updated:	11/25/2002
Record Number:	15568

Facid:	VP3922
GW Recepts Prot by Rem Actn:	Not reported
Ecological receptors present:	False
Type of ecological receptors:	Not reported
Acres of contaminated soil:	Not reported
Volume of contaminated soil:	Not reported
Acres of surface water impacted:	Not reported
Acres of wetland impacted:	Not reported
Acres of sediment impacted:	Not reported
GW Plume Area Acres:	Not reported
Cleanup Conducted:	False
Acres of Contam Soil remediate:	Not reported
Volume of Soil Cleaned:	Not reported
# Municipal wells contamd:	Not reported
# Dom wells contam:	Not reported
# People Impct SW intake contam:	Not reported
# Drums Revolved from site:	Not reported
Yr Soil Remediated:	Not reported
Acres of Soil w/ Restrict Access:	Not reported
Yr IC remedy complete:	Not reported
Yr GW remedy completed:	Not reported
Year GWIC completed:	Not reported
Acres of wetland of sediment remediated:	Not reported
Public financing:	False
Assurance help:	False
Land use Classfn At Site:	Not reported
Land use Vicinity Of Site:	Not reported
Deed notif Present On Site:	False
Restrictive Covenant Present:	False
Restrictions:	Not reported
GW Pump and Treat Used at site:	False
Quaternary Perched:	False
Quaternary Water Table:	False
Quaternary Confined:	False
Cretaceous:	False
Plattville:	False
St. peter:	False
Prairie Duchien:	False
Jordan:	False
Ironton/Galesville:	False
Mt Simon Hinckley:	False
Precambrian Undefferentiated:	False
Other/Unknown Aquifier:	False

UNITOG #3 (Continued) **S105696340**

Date Info Last Updated:	10/13/2003
Inst Control Info Updated:	10/13/2003
Inst Control Filed Location:	Not reported
SW Classification (Primary):	Not reported
SW Classification (Secondary):	Not reported
Miscellaneous: Not reported	
SW Comments:	Not reported

MN SRS:

Facility ID:	VP3922
SEC Address:	Not reported
Link Id:	3458
Facility Type:	Dry Cleaner
Active:	False
Pay Complete:	False
MPCA Region:	Metro
Size Acres:	0.76
HRS Score:	0
Enforcement Lead Agency:	MPCA
Federal Defferal Plot:	False
Emergency:	False
Site Classification:	False
RD/RA:	True
RL/FS:	False
Fund financed:	False
Npl:	False
Plp:	False
District:	Metro
Program Referred from:	VIC
Program Interest:	VIC
Physical Location:	Off of Hwy 94, north of Broadway and ~ 6 blks west of Mississippi River.
Natural Source damage:	False
Clean up Cost:	Not reported
Indian Reservation:	False
Reserve Name:	Not reported
MPCA Owned Wells at site:	False
Created By:	Pjensen
Date Created:	11/22/2002
Date Last Updated:	9/11/2003
Federal Facility:	False
Primary Funding Source:	Not reported
EPA Id:	Not reported
MPCA Id:	Not reported
Alpha Sort:	Not reported
Legal Distt:	58B
Congressional Distt:	5
Public Land Survey Method:	M
Map Scale For PLS Locational Data:	A
Township 2:	Not reported
Range:	Not reported
PLS Township Suffix:	W
section:	Not reported
PLS Qtr Section (160 Acres):	Not reported
PLS Qtr-Qtr Section (40 Acres):	Not reported
Pls Qtr-Qtr-Qtr Section (10 Acres):	Not reported

UNITOG #3 (Continued) **S105696340**

Pls Qtr-Qtr-Qtr Secion (2.5 Acres):	Not reported
Quad:	1258
NAD Number:	83
Desc Of UTM Coord Pt:	Not reported
UTM Coord Pt Data Source:	Not reported
Org Providing UTM Coord Point Data:	Not reported
mpcapgmac:	Not reported
Utm Coord Pt Data Collection Method:	Not reported
Date Of Utm Coord Pt Data Collection:	Not reported
COL Date Qual:	Not reported
Map Scale:	Not reported
verifmeth:	Not reported
horizref:	Not reported
Utm Source:	2
Utm Method:	I1
Utm Scale:	A
Utm Accuracy:	Not reported
Utm East:	477806.09375
Utm North:	4983345.5
Utm Zone:	15
Basin Code:	2
Major Watershed:	20
Minor Watershed:	Not reported
Public Land Survey Method 2:	Not reported
Map Scale For PLS Locational Data 2:	Not reported
Township 2:	Not reported
Range 2:	Not reported
PLS Township Suffix 2:	Not reported
Section 2:	Not reported
PLS Qtr Section (160 Acres) 2:	Not reported
PLS Qtr-Qtr Section (40 Acres) 2:	Not reported
PLS Qtr-Qtr Section (10 Acres) 2:	Not reported
PLS Qtr-Qtr Section (2.5 Acres) 2:	Not reported
Quad 2:	Not reported
File Location:	Archival Storage
VIC Application GIS:	False
Notes:	This site has impacted the adjacent Holiday Station, PT2480; see also VP3920 and 3921, Unitog and Unitog #2.
Contact Type:	Owner
Company Name:	Cintas Corporation No. 2, Nevada Corporation
Contact Address:	6800 Cintas Boulevard
Contact Address 2:	Not reported
Contact City,St,Zip:	Cincinnati, OH 452625137
Contact Province:	Not reported
Contact Country:	Not reported
Contact Postal code:	Not reported
Contact Phone:	5135734037
Contact Phone Ext:	Not reported
Contact Fax:	5135733773
Contact E-mail:	Not reported
Contact Cell Phone:	Not reported
Contact Information Last Updated:	11/25/2002
Misc Contact Info:	Not reported
Receive Invoice:	F
Staff Id Num:	Not reported
Contact Type:	Staff PL/PM (Project Leader/Project Manager)s

UNITOG #3 (Continued) **S105696340**

Company Name:	MPCA
Contact Address:	520 Lafayette Rd
Contact Address 2:	Not reported
Contact City,St,Zip:	St. Paul, MN 551554194
Contact Province:	Not reported
Contact Country:	Not reported
Contact Postal code:	Not reported
Contact Phone:	6512971459
Contact Phone Ext:	Not reported
Contact Fax:	Not reported
Contact E-mail:	Not reported
Contact Cell Phone:	Not reported
Contact Information Last Updated:	7/6/2000
Misc Contact Info:	Not reported
Receive Invoice:	F
Staff Id Num:	3408

Contact Type:	Consultant
Company Name:	Wenck Associates, Inc.
Contact Address:	1802 Wooddale Drive
Contact Address 2:	Suite 100
Contact City,St,Zip:	Woodbury, MN 55125
Contact Province:	Not reported
Contact Country:	Not reported
Contact Postal code:	Not reported
Contact Phone:	6512944587
Contact Phone Ext:	Not reported
Contact Fax:	6512281969
Contact E-mail:	jotte@wenck.com
Contact Cell Phone:	Not reported
Contact Information Last Updated:	11/25/2002
Misc Contact Info:	Not reported
Receive Invoice:	F
Staff Id Num:	Not reported

Contact Type:	Voluntary Party
Company Name:	MDSI, LLC
Contact Address:	1200 E. 79th Street
Contact Address 2:	Not reported
Contact City,St,Zip:	Bloomington, MN 55425
Contact Province:	Not reported
Contact Country:	Not reported
Contact Postal code:	Not reported
Contact Phone:	9528546676
Contact Phone Ext:	Not reported
Contact Fax:	9528546395
Contact E-mail:	brian@amazon-express.com
Contact Cell Phone:	Not reported
Contact Information Last Updated:	11/25/2002
Misc Contact Info:	Not reported
Receive Invoice:	T
Staff Id Num:	Not reported

Contact Type:	Legal Counsel
Company Name:	Foley & Mansfield, P.L.L.P.
Contact Address:	1108 Nicollet Mall
Contact Address 2:	Not reported

UNITOG #3 (Continued) **S105696340**

Contact City,St,Zip:	Minneapolsi, MN 55403
Contact Province:	Not reported
Contact Country:	Not reported
Contact Postal code:	Not reported
Contact Phone:	6123470183
Contact Phone Ext:	Not reported
Contact Fax:	6123388690
Contact E-mail:	carlsr@foleymansfield.com
Contact Cell Phone:	Not reported
Contact Information Last Updated:	11/25/2002
Misc Contact Info:	Not reported
Receive Invoice:	F
Staff Id Num:	Not reported

Contact Type:	Staff TA (Technical Analyst)
Company Name:	MPCA
Contact Address:	520 Lafayette Rd.
Contact Address 2:	Not reported
Contact City,St,Zip:	St. Paul, MN 551554194
Contact Province:	Not reported
Contact Country:	Not reported
Contact Postal code:	Not reported
Contact Phone:	651-296-8947
Contact Phone Ext:	Not reported
Contact Fax:	Not reported
Contact E-mail:	amy.hadiaris@pca.state.mn.us
Contact Cell Phone:	Not reported
Contact Information Last Updated:	8/20/1999
Misc Contact Info:	Not reported
Receive Invoice:	F
Staff Id Num:	222

Contaminant Id:	00-00-0
Contaminated Media:	Ground Water
Req Cleanup Concluded:	Not reported
Cleanup Lvl Measure Units:	Not reported
Basis For Req Cleanup Lvl:	Not reported
Max Residual Contamination:	Not reported
Date Info Last Updated:	10/13/2003

Facid:	VP3922
Event:	VIC Program Participation Dates (Start/End)
Additional Information:	None Entered
Start Date:	11/22/2002
End Date:	4/15/2003
Planned Start Date:	Not reported
Planned End Date:	Not reported
Date Info Last Updated:	11/25/2002
Record Number:	15568

Facid:	VP3922
GW Recepts Prot by Rem Actn:	Not reported
Ecological receptors present:	False
Type of ecological receptors:	Not reported
Acres of contaminated soil:	Not reported
Volume of contaminated soil:	Not reported
Acres of surface water impacted:	Not reported

UNITOG #3 (Continued) **S105696340**

Acres of wetland impacted:	Not reported
Acres of sediment impacted:	Not reported
GW Plume Area Acres:	Not reported
Cleanup Conducted:	False
Acres of Contam Soil remediate:	Not reported
Volume of Soil Cleaned:	Not reported
# Municipal wells contamd:	Not reported
# Dom wells contam:	Not reported
# People Impct SW intake contam:	Not reported
# Drums Revolved from site:	Not reported
Yr Soil Remediated:	Not reported
Acres of Soil w/ Restrict Access:	Not reported
Yr IC remedy complete:	Not reported
Yr GW remedy completed:	Not reported
Year GWIC completed:	Not reported
Acres of wetland of sediment remediated:	Not reported
Public financing:	False
Assurance help:	False
Land use Classfn At Site:	Not reported
Land use Vicinity Of Site:	Not reported
Deed notif Present On Site:	False
Restrictive Covenant Present:	False
Restrictions: Not reported	
GW Pump and Treat Used at site:	False
Quaternary Perched:	False
Quaternary Water Table:	False
Quaternary Confined:	False
Cretaceous:	False
Plattville:	False
St. peter:	False
Prairie Duchien:	False
Jordan:	False
Ironton/Galesville:	False
Mt Simon Hinckley:	False
Precambrian Undefferentiated:	False
Other/Unknown Aquifier:	False
Date Info Last Updated:	10/13/2003
Inst Control Info Updated:	10/13/2003
Inst Control Filed Location:	Not reported
SW Classification (Primary):	Not reported
SW Classification (Secondary):	Not reported
Miscellaneous: Not reported	
SW Comments:	Not reported

BZ434 **UNITOG** **VIC** **1000415453**
NW **2306 WASHINGTON AVENUE N.** **SRS** **N/A**
1/2-1 **MINNEAPOLIS, MN 55411**
0.638 mi.
3370 ft. **Site 3 of 9 in cluster BZ**

Relative:
Higher

Actual:
828 ft.

MN Voluntary Investigation Cleanup Program:

Facility ID:	VP3920
Facility Type:	Dry Cleaner
Facility Address 2:	Not reported
Core Program Interest Id:	335391
Link Id:	3458
Active:	True

UNITOG (Continued) **1000415453**

Pay Complete:	False
MPCA Region:	Metro
Size Acres:	1
HRS Score:	0
Enforcement Lead Agency:	MPCA
Federal Defferal Plot:	False
Emergency:	False
Site Classification:	False
RD/RA:	True
RL/FS:	False
Fund financed:	False
Npl:	False
Plp:	False
District:	Metro
Program Reffered from:	VIC
Program Interest:	VIC
Physical Location:	Off of Hwy 94, north of Broadway and ~ 6 blks west of Mississippi River.
Natural Source damage:	False
Clean up Cost:	Not reported
Indian Reservation:	False
Reservation Name:	Not reported
MPCA Owned Wells at site:	False
Created By:	Unknown
Date Created:	9/30/1996
Date Last Updated:	1/13/1998
Federal Facility:	False
Primary Funding Source:	Not reported
EPA Id:	Not reported
MPCA Id:	Not reported
Alpha Sort:	Not reported
Legal Distt:	58B
Congressional Dist:	5
Scale Of Map Used Pls Loc Data:	A
Township:	Not reported
Range:	Not reported
Range East West:	W
Section:	Not reported
Pls Qtr Section (160 Acres):	Not reported
Pls Qtr Qtr Section (40 Acres):	Not reported
Pls Qtr-Qtr-Qtr Section (10 Acres):	Not reported
Pls Qtr-Qtr-Qtr-Qtr Section (2.5 Acres):	Not reported
Quad:	1258
NAD Number:	83
Desc Of UTM Coord Pt:	Not reported
UTM Coord Pt Data Source:	Not reported
Org Providing The UTM Coord Point Data:	Not reported
Method For Loc Public Land Survey:	M
Method Of Utm Coord Pt Data Collection:	Not reported
Date Of Utm Coord Pt Data Collection:	Not reported
COL Date Qual:	Not reported
Map Scale:	Not reported
Verification Method:	Not reported
horizref:	Not reported
Utm Source:	2
Utm Method:	I1
Utm Scale:	A

UNITOG (Continued) **1000415453**

Utm Accuracy:	Not reported
Utm East:	477806.09375
Utm North:	4983345.5
Utm Zone:	15
Basin Code:	2
Major Watershed:	20
Major Watershed:	Not reported
Method For Loc Public Land Survey:	Not reported
Scale Of Map Used Pls Loc Data:	Not reported
Township 2:	Not reported
Range 2:	Not reported
Range East West:	Not reported
Section 2:	Not reported
Pls Qtr Section (160 Acres) 2:	Not reported
Pls Qtr Qtr Section (40 Acres)2:	Not reported
Pls Qtr Qtr Qtr Section (10 Acres)2:	Not reported
Pls Qtr Qtr Qtr Qtr Section (2.5 Acres) 2:	Not reported
Quad 2:	Not reported
File Location:	Staff Member's Desk
GIS Application GIS:	False
Notes:	This site has impacted the adjacent Holiday Station, PT2480
Contact Type:	Consultant
Company Name:	ART
Contact Address:	38747 Okinawa Street NE
Contact Address 2:	Not reported
Contact City,St,Zip:	Stanchfield, MN 55080
Contact Province:	Not reported
Contact Country:	Not reported
Contact Postal code:	Not reported
Contact Phone:	Not reported
Contact Phone Ext:	Not reported
Contact Fax:	Not reported
Contact E-mail:	tgiffrow@artinwell.com
Contact Cell Phone:	6122028644
Contact Information Last Updated:	7/28/2008
Misc Contact Info:	tgiffrow@artinwell.com
Receive Invoice:	F
Staff Id Num:	Not reported

Contact Type:	Consultant
Company Name:	Accelerated Remediation Technologies (ART)
Contact Address:	P.O. Box 2697
Contact Address 2:	Not reported
Contact City,St,Zip:	Olathe, KA 66063
Contact Province:	Not reported
Contact Country:	Not reported
Contact Postal code:	Not reported
Contact Phone:	9134384384
Contact Phone Ext:	Not reported
Contact Fax:	Not reported
Contact E-mail:	Modah@ARTinwell.com
Contact Cell Phone:	9133023338
Contact Information Last Updated:	3/25/2005
Misc Contact Info:	Not reported
Receive Invoice:	F
Staff Id Num:	Not reported

UNITOG (Continued) **1000415453**

Contact Type:	Voluntary Party
Company Name:	Cintas
Contact Address:	27 Whitney Drive
Contact Address 2:	Not reported
Contact City,St,Zip:	Milford, OH 45150
Contact Province:	Not reported
Contact Country:	Not reported
Contact Postal code:	Not reported
Contact Phone:	5139654919
Contact Phone Ext:	Not reported
Contact Fax:	Not reported
Contact E-mail:	kneipp@cintas.com
Contact Cell Phone:	Not reported
Contact Information Last Updated:	1/4/1999
Misc Contact Info:	Not reported
Receive Invoice:	T
Staff Id Num:	Not reported

Contact Type:	Staff TA (Technical Analyst)
Company Name:	MPCA
Contact Address:	520 Lafayette Rd.
Contact Address 2:	Not reported
Contact City,St,Zip:	St. Paul, MN 551554194
Contact Province:	Not reported
Contact Country:	Not reported
Contact Postal code:	Not reported
Contact Phone:	651-296-8947
Contact Phone Ext:	Not reported
Contact Fax:	651-296-9707
Contact E-mail:	amy.hadiaris@pca.state.mn.us
Contact Cell Phone:	Not reported
Contact Information Last Updated:	8/20/1999
Misc Contact Info:	Not reported
Receive Invoice:	F
Staff Id Num:	222

Contact Type:	Staff PL/PM (Project Leader/Project Manager)s
Company Name:	MPCA
Contact Address:	520 Lafayette Rd
Contact Address 2:	Not reported
Contact City,St,Zip:	St. Paul, MN 551554194
Contact Province:	Not reported
Contact Country:	Not reported
Contact Postal code:	Not reported
Contact Phone:	6512971459
Contact Phone Ext:	Not reported
Contact Fax:	Not reported
Contact E-mail:	Not reported
Contact Cell Phone:	Not reported
Contact Information Last Updated:	7/6/2000
Misc Contact Info:	Not reported
Receive Invoice:	F
Staff Id Num:	3408

Contact Type:	Former Staff TA
Company Name:	MPCA
Contact Address:	Lafayette Rd

UNITOG (Continued) **1000415453**

Contact Address 2:	Not reported
Contact City,St,Zip:	St. Paul, MN 551554194
Contact Province:	Not reported
Contact Country:	Not reported
Contact Postal code:	Not reported
Contact Phone:	Not reported
Contact Phone Ext:	Not reported
Contact Fax:	Not reported
Contact E-mail:	Not reported
Contact Cell Phone:	Not reported
Contact Information Last Updated:	8/20/1999
Misc Contact Info:	Not reported
Receive Invoice:	F
Staff Id Num:	3389

Contaminant Id:	Tetrachloroethylene; (Perchloroethylene
Contaminated Media:	Soil
Req Cleanup Concluded:	Not reported
Cleanup Lvl Measure Units:	Not reported
Basis For Req Cleanup Lvl:	SRV
Max Residual Contamination:	Not reported
Date Info Last Updated:	1/13/1998

Contaminant Id:	Tetrachloroethylene; (Perchloroethylene
Contaminated Media:	Ground Water
Req Cleanup Concluded:	7
Cleanup Lvl Measure Units:	ug/L
Basis For Req Cleanup Lvl:	HRL
Max Residual Contamination:	Not reported
Date Info Last Updated:	1/13/1998

Contaminant Id:	Trichloroethylene; (TCE
Contaminated Media:	Ground Water
Req Cleanup Concluded:	30
Cleanup Lvl Measure Units:	ug/L
Basis For Req Cleanup Lvl:	HRL
Max Residual Contamination:	Not reported
Date Info Last Updated:	1/13/1998

Facid:	VP3920
Event:	155
Additional Information:	for Work Plan dated 6/30/04
Start Date:	Not reported
End Date:	7/9/2004
Planned Start Date:	Not reported
Planned End Date:	Not reported
Date Info Last Updated:	7/9/2004
Record Number:	18827

Facid:	VP3920
Event:	155
Additional Information:	for off-site WP dated 1/21/08 (2300 parcel)
Start Date:	Not reported
End Date:	1/29/2008
Planned Start Date:	Not reported
Planned End Date:	Not reported
Date Info Last Updated:	1/28/2008

UNITOG (Continued) **1000415453**

Record Number: 28201

Facid: VP3920
Event: 155
Additional Information: site investigation
Start Date: Not reported
End Date: 1/10/1994
Planned Start Date: Not reported
Planned End Date: Not reported
Date Info Last Updated: 7/10/2001
Record Number: 11328

Facid: VP3920
Event: 155
Additional Information: for off-site WP dated 11/01/06 (2301 parcel)
Start Date: Not reported
End Date: 11/2/2006
Planned Start Date: Not reported
Planned End Date: Not reported
Date Info Last Updated: 1/31/2008
Record Number: 28226

Facid: VP3920
Event: 155
Additional Information: Prelim Site Investigation WP
Start Date: Not reported
End Date: 7/14/1993
Planned Start Date: Not reported
Planned End Date: Not reported
Date Info Last Updated: 7/10/2001
Record Number: 11325

Facid: VP3920
Event: 155
Additional Information: see remark screen. multi-phase well
Start Date: Not reported
End Date: 3/29/2001
Planned Start Date: Not reported
Planned End Date: Not reported
Date Info Last Updated: 7/16/2001
Record Number: 11473

Facid: VP3920
Event: 156
Additional Information: for Remediation WP dated 1/22/08 (2301 parcel)
Start Date: Not reported
End Date: 1/29/2008
Planned Start Date: Not reported
Planned End Date: Not reported
Date Info Last Updated: 1/28/2008
Record Number: 28202

Facid: VP3920
Event: 156
Additional Information: for proposed modifications
Start Date: Not reported
End Date: 7/8/1996

UNITOG (Continued) **1000415453**

Planned Start Date: Not reported
Planned End Date: Not reported
Date Info Last Updated: 7/16/2001
Record Number: 11468

Facid: VP3920
Event: 156
Additional Information: for SVE system
Start Date: Not reported
End Date: 5/2/1995
Planned Start Date: Not reported
Planned End Date: Not reported
Date Info Last Updated: 7/16/2001
Record Number: 11465

Facid: VP3920
Event: 156
Additional Information: for revised RAP (SVE/AS)
Start Date: Not reported
End Date: 5/3/1996
Planned Start Date: Not reported
Planned End Date: Not reported
Date Info Last Updated: 7/16/2001
Record Number: 11467

Facid: VP3920
Event: 211
Additional Information: requests additional investigation
Start Date: Not reported
End Date: 9/13/1994
Planned Start Date: Not reported
Planned End Date: Not reported
Date Info Last Updated: 7/16/2001
Record Number: 11464

Facid: VP3920
Event: 211
Additional Information: request for off-site investigation
Start Date: Not reported
End Date: 10/12/2006
Planned Start Date: Not reported
Planned End Date: Not reported
Date Info Last Updated: 10/12/2006
Record Number: 26000

Facid: VP3920
Event: Remedial Investigation
Additional Information: off-site investigation at 2301 2nd St. N. and ROW
Start Date: Not reported
End Date: 10/16/2007
Planned Start Date: Not reported
Planned End Date: Not reported
Date Info Last Updated: 1/28/2008
Record Number: 28200

Facid: VP3920
Event: Remedial Investigation

UNITOG (Continued) **1000415453**

Additional Information:	installed 3 additional monitoring wells
Start Date:	Not reported
End Date:	8/27/2004
Planned Start Date:	Not reported
Planned End Date:	Not reported
Date Info Last Updated:	3/29/2005
Record Number:	23252

Facid:	VP3920
Event:	Remedial Investigation
Additional Information:	15 geoprobes: soil and gw data
Start Date:	3/17/2003
End Date:	3/24/2003
Planned Start Date:	Not reported
Planned End Date:	Not reported
Date Info Last Updated:	3/18/2003
Record Number:	16479

Facid:	VP3920
Event:	Remedial Investigation
Additional Information:	soil gas survey
Start Date:	Not reported
End Date:	7/26/1993
Planned Start Date:	Not reported
Planned End Date:	Not reported
Date Info Last Updated:	7/10/2001
Record Number:	11327

Facid:	VP3920
Event:	Remedial Action
Additional Information:	ART system start-up (Unitog parcel)
Start Date:	Not reported
End Date:	6/8/2006
Planned Start Date:	Not reported
Planned End Date:	Not reported
Date Info Last Updated:	1/31/2008
Record Number:	28225

Facid:	VP3920
Event:	Remedial Action
Additional Information:	AS system (temp shutdown due to line freeze)
Start Date:	10/6/1997
End Date:	1/2/2002
Planned Start Date:	Not reported
Planned End Date:	Not reported
Date Info Last Updated:	7/9/2004
Record Number:	18832

Facid:	VP3920
Event:	Remedial Action
Additional Information:	AS system active again
Start Date:	5/14/2002
End Date:	12/16/2002
Planned Start Date:	Not reported
Planned End Date:	Not reported
Date Info Last Updated:	7/9/2004
Record Number:	18830

UNITOG (Continued) **1000415453**

Facid: VP3920
Event: Remedial Action
Additional Information: SVE/AS system active again
Start Date: 1/19/2004
End Date: 1/19/2004
Planned Start Date: Not reported
Planned End Date: Not reported
Date Info Last Updated: 7/9/2004
Record Number: 18831

Facid: VP3920
Event: Remedial Action
Additional Information: SVE system
Start Date: 9/30/1996
End Date: 12/16/2002
Planned Start Date: Not reported
Planned End Date: Not reported
Date Info Last Updated: 7/16/2001
Record Number: 11470

Facid: VP3920
Event: Voluntary Invite Letter Sent
Additional Information: to Unitog
Start Date: Not reported
End Date: 3/8/1993
Planned Start Date: Not reported
Planned End Date: Not reported
Date Info Last Updated: 7/10/2001
Record Number: 11326

Facid: VP3920
Event: VIC Program Participation Dates (Start/End)
Additional Information: None
Start Date: 6/1/1993
End Date: Not reported
Planned Start Date: Not reported
Planned End Date: Not reported
Date Info Last Updated: 1/13/1998
Record Number: 3104

Facid: VP3920
Event: Limited No Action Letter Sent
Additional Information: The letter was based on an interim RAP, which was modified 5/3/96.
Start Date: Not reported
End Date: 5/2/1995
Planned Start Date: Not reported
Planned End Date: Not reported
Date Info Last Updated: 1/13/1998
Record Number: 3105

Facid: VP3920
Event: Voluntary VIC Agreement Signed
Additional Information: No Action Agreement
Start Date: Not reported
End Date: 11/25/1996
Planned Start Date: Not reported
Planned End Date: Not reported

UNITOG (Continued) **1000415453**

Date Info Last Updated: 7/16/2001
Record Number: 3187

Facid: VP3920
Event: Phase II Investigation
Additional Information: 3 MWs /1 vadose mon point
Start Date: Not reported
End Date: 1/31/1994
Planned Start Date: Not reported
Planned End Date: Not reported
Date Info Last Updated: 7/16/2001
Record Number: 11463

Facid: VP3920
GW Recepts Prot by Rem Actn: Not reported
Ecological receptors present: False
Type of ecological receptors: Not reported
Acres of contaminated soil: Not reported
Volume of contaminated soil: Not reported
Acres of surface water impacted: Not reported
Acres of wetland impacted: Not reported
Acres of sediment impacted: Not reported
GW Plume Area Acres: Not reported
Cleanup Conducted: True
Acres of Contam Soil remediate: Not reported
Volume of Soil Cleaned: Not reported
Municipal wells contamd: Not reported
Dom wells contam: Not reported
People Impct SW intake contam: Not reported
Drums Revolved from site: Not reported
Yr Soil Remediated: Not reported
Acres of Soil w/ Restrict Access: Not reported
Yr IC remedy complete: Not reported
Yr GW remedy completed: Not reported
Year GWIC completed: Not reported
Acres of wetland of sediment remediated: Not reported
Public financing: False
Assurance help: True
Land use Classfn At Site: Industrial
Land use Vicinity Of Site: Industrial
Deed notif Present On Site: False
Restrictive Covenant Present: False
Restrictions: Not reported
GW Pump and Treat Used at site: False
Quaternary Perched: False
Quaternary Water Table: True
Quaternary Confined: False
Cretaceous: False
Plattville: False
St. peter: False
Prairie Duchien: False
Jordan: False
Ironton/Galesville: False
Mt Simon Hinckley: False
Precambrian Undefferentiated: False
Other/Unknown Aquifier: False
Date Info Last Updated: 11/27/2002

UNITOG (Continued) **1000415453**

Inst Control Info Updated: Not reported
Inst Control Filed Location: Not reported
SW Classification (Primary): Not reported
SW Classification (Secondary): Not reported
Miscellaneous: Mississippi river ~ 6blks east of site.
SW Comments: Not reported

MN SRS:

Facility ID:	VP3920
SEC Address:	Not reported
Link Id:	3458
Facility Type:	Dry Cleaner
Active:	True
Pay Complete:	False
MPCA Region:	Metro
Size Acres:	1
HRS Score:	0
Enforcement Lead Agency:	MPCA
Federal Defferal Plot:	False
Emergency:	False
Site Classification:	False
RD/RA:	True
RL/FS:	False
Fund financed:	False
Npl:	False
Plp:	False
District:	Metro
Program Referred from:	VIC
Program Interest:	VIC
Physical Location:	Off of Hwy 94, north of Broadway and ~ 6 blks west of Mississippi River.
Natural Source damage:	False
Clean up Cost:	Not reported
Indian Reservation:	False
Reserve Name:	Not reported
MPCA Owned Wells at site:	False
Created By:	Unknown
Date Created:	9/30/1996
Date Last Updated:	1/13/1998
Federal Facility:	False
Primary Funding Source:	Not reported
EPA Id:	Not reported
MPCA Id:	Not reported
Alpha Sort:	Not reported
Legal Distt:	58B
Congressional Distt:	5
Public Land Survey Method:	M
Map Scale For PLS Locational Data:	A
Township 2:	Not reported
Range:	Not reported
PLS Township Suffix:	W
section:	Not reported
PLS Qtr Section (160 Acres):	Not reported
PLS Qtr-Qtr Section (40 Acres):	Not reported
Pls Qtr-Qtr-Qtr Section (10 Acres):	Not reported
Pls Qtr-Qtr-Qtr-Qtr Secion (2.5 Acres):	Not reported

UNITOG (Continued) **1000415453**

Quad:	1258
NAD Number:	83
Desc Of UTM Coord Pt:	Not reported
UTM Coord Pt Data Source:	Not reported
Org Providing UTM Coord Point Data:	Not reported
mpcapgmac:	Not reported
Utm Coord Pt Data Collection Method:	Not reported
Date Of Utm Coord Pt Data Collection:	Not reported
COL Date Qual:	Not reported
Map Scale:	Not reported
verifmeth:	Not reported
horizref:	Not reported
Utm Source:	2
Utm Method:	I1
Utm Scale:	A
Utm Accuracy:	Not reported
Utm East:	477806.09375
Utm North:	4983345.5
Utm Zone:	15
Basin Code:	2
Major Watershed:	20
Minor Watershed:	Not reported
Public Land Survey Method 2:	Not reported
Map Scale For PLS Locational Data 2:	Not reported
Township 2:	Not reported
Range 2:	Not reported
PLS Township Suffix 2:	Not reported
Section 2:	Not reported
PLS Qtr Section (160 Acres) 2:	Not reported
PLS Qtr-Qtr Section (40 Acres) 2:	Not reported
PLS Qtr-Qtr Section (10 Acres) 2:	Not reported
PLS Qtr-Qtr Section (2.5 Acres) 2:	Not reported
Quad 2:	Not reported
File Location:	Staff Member's Desk
VIC Application GIS:	False
Notes:	This site has impacted the adjacent Holiday Station, PT2480
Contact Type:	Consultant
Company Name:	ART
Contact Address:	38747 Okinawa Street NE
Contact Address 2:	Not reported
Contact City,St,Zip:	Stanchfield, MN 55080
Contact Province:	Not reported
Contact Country:	Not reported
Contact Postal code:	Not reported
Contact Phone:	Not reported
Contact Phone Ext:	Not reported
Contact Fax:	Not reported
Contact E-mail:	tgiffrow@artinwell.com
Contact Cell Phone:	6122028644
Contact Information Last Updated:	7/28/2008
Misc Contact Info:	tgiffrow@artinwell.com
Receive Invoice:	F
Staff Id Num:	Not reported

Contact Type:	Consultant
Company Name:	Accelerated Remediation Technologies (ART)
Contact Address:	P.O. Box 2697

UNITOG (Continued) **1000415453**

Contact Address 2:	Not reported
Contact City,St,Zip:	Olathe, KA 66063
Contact Province:	Not reported
Contact Country:	Not reported
Contact Postal code:	Not reported
Contact Phone:	9134384384
Contact Phone Ext:	Not reported
Contact Fax:	Not reported
Contact E-mail:	Modah@ARTinwell.com
Contact Cell Phone:	9133023338
Contact Information Last Updated:	3/25/2005
Misc Contact Info:	Not reported
Receive Invoice:	F
Staff Id Num:	Not reported

Contact Type:	Voluntary Party
Company Name:	Cintas
Contact Address:	27 Whitney Drive
Contact Address 2:	Not reported
Contact City,St,Zip:	Milford, OH 45150
Contact Province:	Not reported
Contact Country:	Not reported
Contact Postal code:	Not reported
Contact Phone:	5139654919
Contact Phone Ext:	Not reported
Contact Fax:	Not reported
Contact E-mail:	kneipp@cintas.com
Contact Cell Phone:	Not reported
Contact Information Last Updated:	1/4/1999
Misc Contact Info:	Not reported
Receive Invoice:	T
Staff Id Num:	Not reported

Contact Type:	Staff TA (Technical Analyst)
Company Name:	MPCA
Contact Address:	520 Lafayette Rd.
Contact Address 2:	Not reported
Contact City,St,Zip:	St. Paul, MN 551554194
Contact Province:	Not reported
Contact Country:	Not reported
Contact Postal code:	Not reported
Contact Phone:	651-296-8947
Contact Phone Ext:	Not reported
Contact Fax:	651-296-9707
Contact E-mail:	amy.hadiaris@pca.state.mn.us
Contact Cell Phone:	Not reported
Contact Information Last Updated:	8/20/1999
Misc Contact Info:	Not reported
Receive Invoice:	F
Staff Id Num:	222

Contact Type:	Staff PL/PM (Project Leader/Project Manager)s
Company Name:	MPCA
Contact Address:	520 Lafayette Rd
Contact Address 2:	Not reported
Contact City,St,Zip:	St. Paul, MN 551554194
Contact Province:	Not reported

UNITOG (Continued) **1000415453**

Contact Country: Not reported
Contact Postal code: Not reported
Contact Phone: 6512971459
Contact Phone Ext: Not reported
Contact Fax: Not reported
Contact E-mail: Not reported
Contact Cell Phone: Not reported
Contact Information Last Updated: 7/6/2000
Misc Contact Info: Not reported
Receive Invoice: F
Staff Id Num: 3408

Contact Type: Former Staff TA
Company Name: MPCA
Contact Address: Lafayette Rd
Contact Address 2: Not reported
Contact City,St,Zip: St. Paul, MN 551554194
Contact Province: Not reported
Contact Country: Not reported
Contact Postal code: Not reported
Contact Phone: Not reported
Contact Phone Ext: Not reported
Contact Fax: Not reported
Contact E-mail: Not reported
Contact Cell Phone: Not reported
Contact Information Last Updated: 8/20/1999
Misc Contact Info: Not reported
Receive Invoice: F
Staff Id Num: 3389

Contaminant Id: Tetrachloroethylene; (Perchloroethylene
Contaminated Media: Soil
Req Cleanup Concluded: Not reported
Cleanup Lvl Measure Units: Not reported
Basis For Req Cleanup Lvl: SRV
Max Residual Contamination: Not reported
Date Info Last Updated: 1/13/1998

Contaminant Id: Tetrachloroethylene; (Perchloroethylene
Contaminated Media: Ground Water
Req Cleanup Concluded: 7
Cleanup Lvl Measure Units: ug/L
Basis For Req Cleanup Lvl: HRL
Max Residual Contamination: Not reported
Date Info Last Updated: 1/13/1998

Contaminant Id: Trichloroethylene; (TCE
Contaminated Media: Ground Water
Req Cleanup Concluded: 30
Cleanup Lvl Measure Units: ug/L
Basis For Req Cleanup Lvl: HRL
Max Residual Contamination: Not reported
Date Info Last Updated: 1/13/1998

Facid: VP3920
Event: 155
Additional Information: for Work Plan dated 6/30/04

UNITOG (Continued) **1000415453**

Start Date: Not reported
End Date: 7/9/2004
Planned Start Date: Not reported
Planned End Date: Not reported
Date Info Last Updated: 7/9/2004
Record Number: 18827

Facid: VP3920
Event: 155
Additional Information: for off-site WP dated 1/21/08 (2300 parcel)
Start Date: Not reported
End Date: 1/29/2008
Planned Start Date: Not reported
Planned End Date: Not reported
Date Info Last Updated: 1/28/2008
Record Number: 28201

Facid: VP3920
Event: 155
Additional Information: site investigation
Start Date: Not reported
End Date: 1/10/1994
Planned Start Date: Not reported
Planned End Date: Not reported
Date Info Last Updated: 7/10/2001
Record Number: 11328

Facid: VP3920
Event: 155
Additional Information: for off-site WP dated 11/01/06 (2301 parcel)
Start Date: Not reported
End Date: 11/2/2006
Planned Start Date: Not reported
Planned End Date: Not reported
Date Info Last Updated: 1/31/2008
Record Number: 28226

Facid: VP3920
Event: 155
Additional Information: Prelim Site Investigation WP
Start Date: Not reported
End Date: 7/14/1993
Planned Start Date: Not reported
Planned End Date: Not reported
Date Info Last Updated: 7/10/2001
Record Number: 11325

Facid: VP3920
Event: 155
Additional Information: see remark screen. multi-phase well
Start Date: Not reported
End Date: 3/29/2001
Planned Start Date: Not reported
Planned End Date: Not reported
Date Info Last Updated: 7/16/2001
Record Number: 11473

UNITOG (Continued) **1000415453**

Facid: VP3920
Event: 156
Additional Information: for Remediation WP dated 1/22/08 (2301 parcel)
Start Date: Not reported
End Date: 1/29/2008
Planned Start Date: Not reported
Planned End Date: Not reported
Date Info Last Updated: 1/28/2008
Record Number: 28202

Facid: VP3920
Event: 156
Additional Information: for proposed modifications
Start Date: Not reported
End Date: 7/8/1996
Planned Start Date: Not reported
Planned End Date: Not reported
Date Info Last Updated: 7/16/2001
Record Number: 11468

Facid: VP3920
Event: 156
Additional Information: for SVE system
Start Date: Not reported
End Date: 5/2/1995
Planned Start Date: Not reported
Planned End Date: Not reported
Date Info Last Updated: 7/16/2001
Record Number: 11465

Facid: VP3920
Event: 156
Additional Information: for revised RAP (SVE/AS)
Start Date: Not reported
End Date: 5/3/1996
Planned Start Date: Not reported
Planned End Date: Not reported
Date Info Last Updated: 7/16/2001
Record Number: 11467

Facid: VP3920
Event: 211
Additional Information: requests additional investigation
Start Date: Not reported
End Date: 9/13/1994
Planned Start Date: Not reported
Planned End Date: Not reported
Date Info Last Updated: 7/16/2001
Record Number: 11464

Facid: VP3920
Event: 211
Additional Information: request for off-site investigation
Start Date: Not reported
End Date: 10/12/2006
Planned Start Date: Not reported
Planned End Date: Not reported

UNITOG (Continued) **1000415453**

Date Info Last Updated: 10/12/2006
Record Number: 26000

Facid: VP3920
Event: Remedial Investigation
Additional Information: off-site investigation at 2301 2nd St. N. and ROW
Start Date: Not reported
End Date: 10/16/2007
Planned Start Date: Not reported
Planned End Date: Not reported
Date Info Last Updated: 1/28/2008
Record Number: 28200

Facid: VP3920
Event: Remedial Investigation
Additional Information: installed 3 additional monitoring wells
Start Date: Not reported
End Date: 8/27/2004
Planned Start Date: Not reported
Planned End Date: Not reported
Date Info Last Updated: 3/29/2005
Record Number: 23252

Facid: VP3920
Event: Remedial Investigation
Additional Information: 15 geoprobes: soil and gw data
Start Date: 3/17/2003
End Date: 3/24/2003
Planned Start Date: Not reported
Planned End Date: Not reported
Date Info Last Updated: 3/18/2003
Record Number: 16479

Facid: VP3920
Event: Remedial Investigation
Additional Information: soil gas survey
Start Date: Not reported
End Date: 7/26/1993
Planned Start Date: Not reported
Planned End Date: Not reported
Date Info Last Updated: 7/10/2001
Record Number: 11327

Facid: VP3920
Event: Remedial Action
Additional Information: ART system start-up (Unitog parcel)
Start Date: Not reported
End Date: 6/8/2006
Planned Start Date: Not reported
Planned End Date: Not reported
Date Info Last Updated: 1/31/2008
Record Number: 28225

Facid: VP3920
Event: Remedial Action
Additional Information: AS system (temp shutdown due to line freeze)
Start Date: 10/6/1997

UNITOG (Continued) **1000415453**

End Date: 1/2/2002
Planned Start Date: Not reported
Planned End Date: Not reported
Date Info Last Updated: 7/9/2004
Record Number: 18832

Facid: VP3920
Event: Remedial Action
Additional Information: AS system active again
Start Date: 5/14/2002
End Date: 12/16/2002
Planned Start Date: Not reported
Planned End Date: Not reported
Date Info Last Updated: 7/9/2004
Record Number: 18830

Facid: VP3920
Event: Remedial Action
Additional Information: SVE/AS system active again
Start Date: 1/19/2004
End Date: 1/19/2004
Planned Start Date: Not reported
Planned End Date: Not reported
Date Info Last Updated: 7/9/2004
Record Number: 18831

Facid: VP3920
Event: Remedial Action
Additional Information: SVE system
Start Date: 9/30/1996
End Date: 12/16/2002
Planned Start Date: Not reported
Planned End Date: Not reported
Date Info Last Updated: 7/16/2001
Record Number: 11470

Facid: VP3920
Event: Voluntary Invite Letter Sent
Additional Information: to Unitog
Start Date: Not reported
End Date: 3/8/1993
Planned Start Date: Not reported
Planned End Date: Not reported
Date Info Last Updated: 7/10/2001
Record Number: 11326

Facid: VP3920
Event: VIC Program Participation Dates (Start/End)
Additional Information: None
Start Date: 6/1/1993
End Date: Not reported
Planned Start Date: Not reported
Planned End Date: Not reported
Date Info Last Updated: 1/13/1998
Record Number: 3104

Facid: VP3920

UNITOG (Continued) **1000415453**

Event:	Limited No Action Letter Sent
Additional Information:	The letter was based on an interim RAP, which was modified 5/3/96.
Start Date:	Not reported
End Date:	5/2/1995
Planned Start Date:	Not reported
Planned End Date:	Not reported
Date Info Last Updated:	1/13/1998
Record Number:	3105

Facid:	VP3920
Event:	Voluntary VIC Agreement Signed
Additional Information:	No Action Agreement
Start Date:	Not reported
End Date:	11/25/1996
Planned Start Date:	Not reported
Planned End Date:	Not reported
Date Info Last Updated:	7/16/2001
Record Number:	3187

Facid:	VP3920
Event:	Phase II Investigation
Additional Information:	3 MWs /1 vadose mon point
Start Date:	Not reported
End Date:	1/31/1994
Planned Start Date:	Not reported
Planned End Date:	Not reported
Date Info Last Updated:	7/16/2001
Record Number:	11463

Facid:	VP3920
GW Recepts Prot by Rem Actn:	Not reported
Ecological receptors present:	False
Type of ecological receptors:	Not reported
Acres of contaminated soil:	Not reported
Volume of contaminated soil:	Not reported
Acres of surface water impacted:	Not reported
Acres of wetland impacted:	Not reported
Acres of sediment impacted:	Not reported
GW Plume Area Acres:	Not reported
Cleanup Conducted:	True
Acres of Contam Soil remediate:	Not reported
Volume of Soil Cleaned:	Not reported
# Municipal wells contamd:	Not reported
# Dom wells contam:	Not reported
# People Impct SW intake contam:	Not reported
# Drums Revolved from site:	Not reported
Yr Soil Remediated:	Not reported
Acres of Soil w/ Restrict Access:	Not reported
Yr IC remedy complete:	Not reported
Yr GW remedy completed:	Not reported
Year GWIC completed:	Not reported
Acres of wetland of sediment remediated:	Not reported
Public financing:	False
Assurance help:	True
Land use Classfn At Site:	Industrial
Land use Vicinity Of Site:	Industrial
Deed notif Present On Site:	False

UNITOG (Continued) **1000415453**

Restrictive Covenant Present:	False
Restrictions:	Not reported
GW Pump and Treat Used at site:	False
Quaternary Perched:	False
Quaternary Water Table:	True
Quaternary Confined:	False
Cretaceous:	False
Plattville:	False
St. peter:	False
Prairie Duchien:	False
Jordan:	False
Ironton/Galesville:	False
Mt Simon Hinckley:	False
Precambrian Undefferentiated:	False
Other/Unknown Aquifier:	False
Date Info Last Updated:	11/27/2002
Inst Control Info Updated:	Not reported
Inst Control Filed Location:	Not reported
SW Classification (Primary):	Not reported
SW Classification (Secondary):	Not reported
Miscellaneous:	Mississippi river ~ 6blks east of site.
SW Comments:	Not reported

BZ435 **UNITOG #4** **VIC S106034487**
NW **2306 WASHINGTON AVENUE N.** **SRS N/A**
1/2-1 **MINNEAPOLIS, MN 55411**
0.638 mi.
3370 ft. **Site 4 of 9 in cluster BZ**

Relative:
Higher

Actual:
828 ft.

MN Voluntary Investigation Cleanup Program:

Facility ID:	VP3923
Facility Type:	Dry Cleaner
Facility Address 2:	Not reported
Core Program Interest Id:	55132116
Link Id:	3458
Active:	True
Pay Complete:	False
MPCA Region:	Metro
Size Acres:	1
HRS Score:	0
Enforcement Lead Agency:	MPCA
Federal Defferal Plot:	False
Emergency:	False
Site Classification:	False
RD/RA:	True
RL/FS:	False
Fund financed:	False
Npl:	False
Plp:	False
District:	Metro
Program Reffered from:	VIC
Program Interest:	VIC
Physical Location:	Off of Hwy 94, north of Broadway and ~ 6 blks west of Mississippi River.
Natural Source damage:	False
Clean up Cost:	Not reported
Indian Reservation:	False

UNITOG #4 (Continued) **S106034487**

Reservation Name:	Not reported
MPCA Owned Wells at site:	False
Created By:	Pjensen
Date Created:	9/9/2003
Date Last Updated:	9/11/2003
Federal Facility:	False
Primary Funding Source:	Not reported
EPA Id:	Not reported
MPCA Id:	Not reported
Alpha Sort:	Not reported
Legal Distt:	58B
Congressional Dist:	5
Scale Of Map Used Pls Loc Data:	A
Township:	Not reported
Range:	Not reported
Range East West:	W
Section:	Not reported
Pls Qtr Section (160 Acres):	Not reported
Pls Qtr Qtr Section (40 Acres):	Not reported
Pls Qtr-Qtr-Qtr Section (10 Acres):	Not reported
Pls Qtr-Qtr-Qtr-Qtr Section (2.5 Acres):	Not reported
Quad:	1258
NAD Number:	83
Desc Of UTM Coord Pt:	Not reported
UTM Coord Pt Data Source:	Not reported
Org Providing The UTM Coord Point Data:	Not reported
Method For Loc Public Land Survey:	M
Method Of Utm Coord Pt Data Collection:	Not reported
Date Of Utm Coord Pt Data Collection:	Not reported
COL Date Qual:	Not reported
Map Scale:	Not reported
Verification Method:	Not reported
horizref:	Not reported
Utm Source:	2
Utm Method:	I1
Utm Scale:	A
Utm Accuracy:	Not reported
Utm East:	477806.09375
Utm North:	4983345.5
Utm Zone:	15
Basin Code:	Not reported
Major Watershed:	Not reported
Major Watershed:	Not reported
Method For Loc Public Land Survey:	Not reported
Scale Of Map Used Pls Loc Data:	Not reported
Township 2:	Not reported
Range 2:	Not reported
Range East West:	Not reported
Section 2:	Not reported
Pls Qtr Section (160 Acres) 2:	Not reported
Pls Qtr Qtr Section (40 Acres)2:	Not reported
Pls Qtr Qtr Qtr Section (10 Acres)2:	Not reported
Pls Qtr Qtr Qtr Qtr Section (2.5 Acres) 2:	Not reported
Quad 2:	Not reported
File Location:	Staff Member's Desk
GIS Application GIS:	False
Notes:	This site has impacted the adjacent Holiday Station, PT2480

UNITOG #4 (Continued) **S106034487**

Contact Type:	Staff TA (Technical Analyst)
Company Name:	MPCA
Contact Address:	520 Lafayette Rd.
Contact Address 2:	Not reported
Contact City,St,Zip:	St. Paul, MN 551554194
Contact Province:	Not reported
Contact Country:	Not reported
Contact Postal code:	Not reported
Contact Phone:	651-296-8947
Contact Phone Ext:	Not reported
Contact Fax:	Not reported
Contact E-mail:	amy.hadiaris@pca.state.mn.us
Contact Cell Phone:	Not reported
Contact Information Last Updated:	8/20/1999
Misc Contact Info:	Not reported
Receive Invoice:	F
Staff Id Num:	222

Contact Type:	Staff PL/PM (Project Leader/Project Manager)s
Company Name:	MPCA
Contact Address:	520 Lafayette Rd
Contact Address 2:	Not reported
Contact City,St,Zip:	St. Paul, MN 551554194
Contact Province:	Not reported
Contact Country:	Not reported
Contact Postal code:	Not reported
Contact Phone:	6512971459
Contact Phone Ext:	Not reported
Contact Fax:	Not reported
Contact E-mail:	Not reported
Contact Cell Phone:	Not reported
Contact Information Last Updated:	7/6/2000
Misc Contact Info:	Not reported
Receive Invoice:	F
Staff Id Num:	3408

Contact Type:	Legal Counsel
Company Name:	Lommen Nelson Cole & Stageberg PA
Contact Address:	1800 IDS Center
Contact Address 2:	80 S. Eighth Street
Contact City,St,Zip:	Minneapolis, MN 55402
Contact Province:	Not reported
Contact Country:	Not reported
Contact Postal code:	Not reported
Contact Phone:	6123369334
Contact Phone Ext:	Not reported
Contact Fax:	6123398064
Contact E-mail:	Not reported
Contact Cell Phone:	Not reported
Contact Information Last Updated:	9/10/2003
Misc Contact Info:	Not reported
Receive Invoice:	F
Staff Id Num:	Not reported

Contact Type:	Consultant
Company Name:	Vieau Associates Inc.
Contact Address:	7710 Computer Avenue, Suite 106

UNITOG #4 (Continued) **S106034487**

Contact Address 2:	Not reported
Contact City,St,Zip:	Edina, MN 55435
Contact Province:	Not reported
Contact Country:	Not reported
Contact Postal code:	Not reported
Contact Phone:	9528937931
Contact Phone Ext:	Not reported
Contact Fax:	9528937932
Contact E-mail:	dvieau@vieauassociates.com
Contact Cell Phone:	Not reported
Contact Information Last Updated:	9/10/2003
Misc Contact Info:	Not reported
Receive Invoice:	F
Staff Id Num:	Not reported

Contact Type:	Voluntary Party
Company Name:	GFY Group, LLC
Contact Address:	601 11th Avenue South
Contact Address 2:	Not reported
Contact City,St,Zip:	Minneapolis, MN 55415
Contact Province:	Not reported
Contact Country:	Not reported
Contact Postal code:	Not reported
Contact Phone:	6126925342
Contact Phone Ext:	Not reported
Contact Fax:	6126925352
Contact E-mail:	Not reported
Contact Cell Phone:	Not reported
Contact Information Last Updated:	9/10/2003
Misc Contact Info:	Not reported
Receive Invoice:	T
Staff Id Num:	Not reported

Contact Type:	Owner
Company Name:	D&R Real Estate Investment Group, LLC
Contact Address:	7805 Beech Street NE
Contact Address 2:	Not reported
Contact City,St,Zip:	Fridley, MN 55432
Contact Province:	Not reported
Contact Country:	Not reported
Contact Postal code:	Not reported
Contact Phone:	7635722200
Contact Phone Ext:	Not reported
Contact Fax:	7635722286
Contact E-mail:	proformts@aol.com
Contact Cell Phone:	Not reported
Contact Information Last Updated:	9/10/2003
Misc Contact Info:	Not reported
Receive Invoice:	F
Staff Id Num:	Not reported

Contaminant Id:	00-00-0
Contaminated Media:	Ground Water
Req Cleanup Concluded:	Not reported
Cleanup Lvl Measure Units:	Not reported
Basis For Req Cleanup Lvl:	Not reported
Max Residual Contamination:	Not reported

UNITOG #4 (Continued) **S106034487**

Date Info Last Updated: 10/20/2003

Facid: VP3923
Event: VIC Program Participation Dates (Start/End)
Additional Information: None Entered
Start Date: 9/9/2003
End Date: Not reported
Planned Start Date: Not reported
Planned End Date: Not reported
Date Info Last Updated: 9/10/2003
Record Number: 17254

Facid: VP3923
Event: No Association Determination Issued
Additional Information: to GFY Group, LWB Corp., and Anchor Bank
Start Date: Not reported
End Date: 9/12/2003
Planned Start Date: Not reported
Planned End Date: Not reported
Date Info Last Updated: 9/10/2003
Record Number: 17255

Facid: VP3923
GW Recepts Prot by Rem Actn: Not reported
Ecological receptors present: False
Type of ecological receptors: Not reported
Acres of contaminated soil: Not reported
Volume of contaminated soil: Not reported
Acres of surface water impacted: Not reported
Acres of wetland impacted: Not reported
Acres of sediment impacted: Not reported
GW Plume Area Acres: Not reported
Cleanup Conducted: False
Acres of Contam Soil remediate: Not reported
Volume of Soil Cleaned: Not reported
Municipal wells contamd: Not reported
Dom wells contam: Not reported
People Impct SW intake contam: Not reported
Drums Revolved from site: Not reported
Yr Soil Remediated: Not reported
Acres of Soil w/ Restrict Access: Not reported
Yr IC remedy complete: Not reported
Yr GW remedy completed: Not reported
Year GWIC completed: Not reported
Acres of wetland of sediment remediated: Not reported
Public financing: False
Assurance help: False
Land use Classfn At Site: Not reported
Land use Vicinity Of Site: Not reported
Deed notif Present On Site: False
Restrictive Covenant Present: False
Restrictions: Not reported
GW Pump and Treat Used at site: False
Quaternary Perched: False
Quaternary Water Table: False
Quaternary Confined: False
Cretaceous: False

UNITOG #4 (Continued) **S106034487**

Plattville:	False
St. peter:	False
Prairie Duchien:	False
Jordan:	False
Ironton/Galesville:	False
Mt Simon Hinckley:	False
Precambrian Undefferentiated:	False
Other/Unknown Aquifier:	False
Date Info Last Updated:	10/20/2003
Inst Control Info Updated:	10/20/2003
Inst Control Filed Location:	Not reported
SW Classification (Primary):	Not reported
SW Classification (Secondary):	Not reported
Miscellaneous: Not reported	
SW Comments:	Not reported

MN SRS:

Facility ID:	VP3923
SEC Address:	Not reported
Link Id:	3458
Facility Type:	Dry Cleaner
Active:	True
Pay Complete:	False
MPCA Region:	Metro
Size Acres:	1
HRS Score:	0
Enforcement Lead Agency:	MPCA
Federal Defferal Plot:	False
Emergency:	False
Site Classification:	False
RD/RA:	True
RL/FS:	False
Fund financed:	False
Npl:	False
Plp:	False
District:	Metro
Program Referred from:	VIC
Program Interest:	VIC
Physical Location:	Off of Hwy 94, north of Broadway and ~ 6 blks west of Mississippi River.
Natural Source damage:	False
Clean up Cost:	Not reported
Indian Reservation:	False
Reserve Name:	Not reported
MPCA Owned Wells at site:	False
Created By:	Pjensen
Date Created:	9/9/2003
Date Last Updated:	9/11/2003
Federal Facility:	False
Primary Funding Source:	Not reported
EPA Id:	Not reported
MPCA Id:	Not reported
Alpha Sort:	Not reported
Legal Distt:	58B
Congressional Distt:	5
Public Land Survey Method:	M

UNITOG #4 (Continued) **S106034487**

Map Scale For PLS Locational Data:	A
Township 2:	Not reported
Range:	Not reported
PLS Township Suffix:	W
section:	Not reported
PLS Qtr Section (160 Acres):	Not reported
PLS Qtr-Qtr Section (40 Acres):	Not reported
Pls Qtr-Qtr-Qtr Section (10 Acres):	Not reported
Pls Qtr-Qtr-Qtr-Qtr Secion (2.5 Acres):	Not reported
Quad:	1258
NAD Number:	83
Desc Of UTM Coord Pt:	Not reported
UTM Coord Pt Data Source:	Not reported
Org Providing UTM Coord Point Data:	Not reported
mpcapgmac:	Not reported
Utm Coord Pt Data Collection Method:	Not reported
Date Of Utm Coord Pt Data Collection:	Not reported
COL Date Qual:	Not reported
Map Scale:	Not reported
verifmeth:	Not reported
horizref:	Not reported
Utm Source:	2
Utm Method:	I1
Utm Scale:	A
Utm Accuracy:	Not reported
Utm East:	477806.09375
Utm North:	4983345.5
Utm Zone:	15
Basin Code:	Not reported
Major Watershed:	Not reported
Minor Watershed:	Not reported
Public Land Survey Method 2:	Not reported
Map Scale For PLS Locational Data 2:	Not reported
Township 2:	Not reported
Range 2:	Not reported
PLS Township Suffix 2:	Not reported
Section 2:	Not reported
PLS Qtr Section (160 Acres) 2:	Not reported
PLS Qtr-Qtr Section (40 Acres) 2:	Not reported
PLS Qtr-Qtr Section (10 Acres) 2:	Not reported
PLS Qtr-Qtr Section (2.5 Acres) 2:	Not reported
Quad 2:	Not reported
File Location:	Staff Member’s Desk
VIC Application GIS:	False
Notes:	This site has impacted the adjacent Holiday Station, PT2480
Contact Type:	Staff TA (Technical Analyst)
Company Name:	MPCA
Contact Address:	520 Lafayette Rd.
Contact Address 2:	Not reported
Contact City,St,Zip:	St. Paul, MN 551554194
Contact Province:	Not reported
Contact Country:	Not reported
Contact Postal code:	Not reported
Contact Phone:	651-296-8947
Contact Phone Ext:	Not reported
Contact Fax:	Not reported
Contact E-mail:	amy.hadiaris@pca.state.mn.us

UNITOG #4 (Continued) **S106034487**

Contact Cell Phone:	Not reported
Contact Information Last Updated:	8/20/1999
Misc Contact Info:	Not reported
Receive Invoice:	F
Staff Id Num:	222

Contact Type:	Staff PL/PM (Project Leader/Project Manager)s
Company Name:	MPCA
Contact Address:	520 Lafayette Rd
Contact Address 2:	Not reported
Contact City,St,Zip:	St. Paul, MN 551554194
Contact Province:	Not reported
Contact Country:	Not reported
Contact Postal code:	Not reported
Contact Phone:	6512971459
Contact Phone Ext:	Not reported
Contact Fax:	Not reported
Contact E-mail:	Not reported
Contact Cell Phone:	Not reported
Contact Information Last Updated:	7/6/2000
Misc Contact Info:	Not reported
Receive Invoice:	F
Staff Id Num:	3408

Contact Type:	Legal Counsel
Company Name:	Lommen Nelson Cole & Stageberg PA
Contact Address:	1800 IDS Center
Contact Address 2:	80 S. Eighth Street
Contact City,St,Zip:	Minneapolis, MN 55402
Contact Province:	Not reported
Contact Country:	Not reported
Contact Postal code:	Not reported
Contact Phone:	6123369334
Contact Phone Ext:	Not reported
Contact Fax:	6123398064
Contact E-mail:	Not reported
Contact Cell Phone:	Not reported
Contact Information Last Updated:	9/10/2003
Misc Contact Info:	Not reported
Receive Invoice:	F
Staff Id Num:	Not reported

Contact Type:	Consultant
Company Name:	Vieau Associates Inc.
Contact Address:	7710 Computer Avenue, Suite 106
Contact Address 2:	Not reported
Contact City,St,Zip:	Edina, MN 55435
Contact Province:	Not reported
Contact Country:	Not reported
Contact Postal code:	Not reported
Contact Phone:	9528937931
Contact Phone Ext:	Not reported
Contact Fax:	9528937932
Contact E-mail:	dvieau@vieauassociates.com
Contact Cell Phone:	Not reported
Contact Information Last Updated:	9/10/2003
Misc Contact Info:	Not reported

UNITOG #4 (Continued) **S106034487**

Receive Invoice:	F
Staff Id Num:	Not reported

Contact Type:	Voluntary Party
Company Name:	GFY Group, LLC
Contact Address:	601 11th Avenue South
Contact Address 2:	Not reported
Contact City,St,Zip:	Minneapolis, MN 55415
Contact Province:	Not reported
Contact Country:	Not reported
Contact Postal code:	Not reported
Contact Phone:	6126925342
Contact Phone Ext:	Not reported
Contact Fax:	6126925352
Contact E-mail:	Not reported
Contact Cell Phone:	Not reported
Contact Information Last Updated:	9/10/2003
Misc Contact Info:	Not reported
Receive Invoice:	T
Staff Id Num:	Not reported

Contact Type:	Owner
Company Name:	D&R Real Estate Investment Group, LLC
Contact Address:	7805 Beech Street NE
Contact Address 2:	Not reported
Contact City,St,Zip:	Fridley, MN 55432
Contact Province:	Not reported
Contact Country:	Not reported
Contact Postal code:	Not reported
Contact Phone:	7635722200
Contact Phone Ext:	Not reported
Contact Fax:	7635722286
Contact E-mail:	proformts@aol.com
Contact Cell Phone:	Not reported
Contact Information Last Updated:	9/10/2003
Misc Contact Info:	Not reported
Receive Invoice:	F
Staff Id Num:	Not reported

Contaminant Id:	00-00-0
Contaminated Media:	Ground Water
Req Cleanup Concluded:	Not reported
Cleanup Lvl Measure Units:	Not reported
Basis For Req Cleanup Lvl:	Not reported
Max Residual Contamination:	Not reported
Date Info Last Updated:	10/20/2003

Facid:	VP3923
Event:	VIC Program Participation Dates (Start/End)
Additional Information:	None Entered
Start Date:	9/9/2003
End Date:	Not reported
Planned Start Date:	Not reported
Planned End Date:	Not reported
Date Info Last Updated:	9/10/2003
Record Number:	17254

UNITOG #4 (Continued) **S106034487**

Facid:	VP3923
Event:	No Association Determination Issued
Additional Information:	to GFY Group, LWB Corp., and Anchor Bank
Start Date:	Not reported
End Date:	9/12/2003
Planned Start Date:	Not reported
Planned End Date:	Not reported
Date Info Last Updated:	9/10/2003
Record Number:	17255

Facid:	VP3923
GW Recepts Prot by Rem Actn:	Not reported
Ecological receptors present:	False
Type of ecological receptors:	Not reported
Acres of contaminated soil:	Not reported
Volume of contaminated soil:	Not reported
Acres of surface water impacted:	Not reported
Acres of wetland impacted:	Not reported
Acres of sediment impacted:	Not reported
GW Plume Area Acres:	Not reported
Cleanup Conducted:	False
Acres of Contam Soil remediate:	Not reported
Volume of Soil Cleaned:	Not reported
# Municipal wells contamd:	Not reported
# Dom wells contam:	Not reported
# People Impct SW intake contam:	Not reported
# Drums Revolved from site:	Not reported
Yr Soil Remediated:	Not reported
Acres of Soil w/ Restrict Access:	Not reported
Yr IC remedy complete:	Not reported
Yr GW remedy completed:	Not reported
Year GWIC completed:	Not reported
Acres of wetland of sediment remediated:	Not reported
Public financing:	False
Assurance help:	False
Land use Classfn At Site:	Not reported
Land use Vicinity Of Site:	Not reported
Deed notif Present On Site:	False
Restrictive Covenant Present:	False
Restrictions:	Not reported
GW Pump and Treat Used at site:	False
Quaternary Perched:	False
Quaternary Water Table:	False
Quaternary Confined:	False
Cretaceous:	False
Plattville:	False
St. peter:	False
Prairie Duchien:	False
Jordan:	False
Ironton/Galesville:	False
Mt Simon Hinckley:	False
Precambrian Undefferentiated:	False
Other/Unknown Aquifier:	False
Date Info Last Updated:	10/20/2003
Inst Control Info Updated:	10/20/2003
Inst Control Filed Location:	Not reported
SW Classification (Primary):	Not reported

UNITOG #4 (Continued) **S106034487**

SW Classification (Secondary): Not reported
Miscellaneous: Not reported
SW Comments: Not reported

BZ436 **UNITOG RENTAL** **FINDS** **1004729023**
NW **2306 WASHINGTON AVE N** **MN LS** **MND095955662**
1/2-1 **MINNEAPOLIS, MN 55411** **DRYCLEANERS**
0.638 mi. **RCRA-NonGen**
3370 ft. **Site 5 of 9 in cluster BZ**

Relative: Higher

Actual: 828 ft.

FINDS:

Registry ID: 110003781667

Environmental Interest/Information System
RCRAInfo is a national information system that supports the Resource Conservation and Recovery Act (RCRA) program through the tracking of events and activities related to facilities that generate, transport, and treat, store, or dispose of hazardous waste. RCRAInfo allows RCRA program staff to track the notification, permit, compliance, and corrective action activities required under RCRA.

MN LS:

Link ID:	3458
EPA ID:	Not reported
MPCA ID:	VP3923
Method:	I1
CERCLIS:	No
National Priorities List:	No
PLP:	No
Voluntary Cleanup & Investigation:	Yes
RCRA Treatment Storage & Disposal:	No
RCRA Generator:	No
Solid Waste Permit:	No
Dumps:	No
No Further Remedial Action Planned:	No
Delisted From PLP By MPCA:	No
LCP:	No
Brownfield:	No
Entity Type:	VIC

Drycleaners:

Contact:	Penny Marchant
Phone:	651-483-6035
Active or Inactive Status:	Not reported
Waste Activity Type Code:	51
Waste Activity Type Desc:	Generation, non-generator
Mail Address:	2306 Washington Ave N
Mail City,St,Zip:	Minneapolis, MN 55411-2286
SIC Code:	7218
Preferred Id:	MND095955662
Region Desc:	Metro
NAICS:	Not reported

Contact: Penny Marchant

UNITOG RENTAL (Continued) **1004729023**

Phone: 651-483-6035
Active or Inactive Status: Inactive
Waste Activity Type Code: 51
Waste Activity Type Desc: Generation, non-generator
Mail Address: 2306 Washington Ave N
Mail City,St,Zip: Minneapolis, MN 55411-2286
SIC Code: 7218
Preferred Id: MND095955662
Region Desc: Metro Region
NAICS: Not reported

RCRA-NonGen:
Date form received by agency: 07/30/1981
Facility name: UNITOG RENTAL
Facility address: 2306 WASHINGTON AVE N
MINNEAPOLIS, MN 554112286
EPA ID: MND095955662
Contact: PENNY MARCHANT
Contact address: 11500 95TH AVE
MAPLE GROVE, MN 55369
Contact country: US
Contact telephone: (651) 483-6035
Contact email: Not reported
EPA Region: 05
Classification: Non-Generator
Description: Handler: Non-Generators do not presently generate hazardous waste

Owner/Operator Summary:
Owner/operator name: UNITOG RENTAL
Owner/operator address: 2306 WASHINGTON AVE N
MINNEAPOLIS, MN 55411
Owner/operator country: US
Owner/operator telephone: (651) 483-6035
Legal status: Private
Owner/Operator Type: Owner
Owner/Op start date: 07/26/1999
Owner/Op end date: 05/14/1999

Owner/operator name: NAME NOT REPORTED
Owner/operator address: ADDRESS NOT REPORTED
CITY NOT REPORTED, AK 99998
Owner/operator country: Not reported
Owner/operator telephone: (312) 555-1212
Legal status: Private
Owner/Operator Type: Operator
Owner/Op start date: Not reported
Owner/Op end date: Not reported

Handler Activities Summary:
U.S. importer of hazardous waste: Unknown
Mixed waste (haz. and radioactive): Unknown
Recycler of hazardous waste: Unknown
Transporter of hazardous waste: Unknown
Treater, storer or disposer of HW: No
Underground injection activity: No
On-site burner exemption: Unknown

UNITOG RENTAL (Continued) **1004729023**

Furnace exemption:	Unknown
Used oil fuel burner:	No
Used oil processor:	No
User oil refiner:	Unknown
Used oil fuel marketer to burner:	No
Used oil Specification marketer:	No
Used oil transfer facility:	Unknown
Used oil transporter:	No
Off-site waste receiver:	Commercial status unknown

Hazardous Waste Summary:

Waste code:	U210
Waste name:	ETHENE, TETRACHLORO-

Violation Status: No violations found

BZ437 **UNITOG #2** **VIC S104906325**
NW **2306 WASHINGTON AVENUE N.** **SRS N/A**
1/2-1 **MINNEAPOLIS, MN 55411**
0.638 mi.
3370 ft. **Site 6 of 9 in cluster BZ**

Relative:
Higher

Actual:
828 ft.

MN Voluntary Investigation Cleanup Program:

Facility ID:	VP3921
Facility Type:	Dry Cleaner
Facility Address 2:	Not reported
Core Program Interest Id:	55131892
Link Id:	3458
Active:	False
Pay Complete:	False
MPCA Region:	Metro
Size Acres:	0.71
HRS Score:	0
Enforcement Lead Agency:	MPCA
Federal Defferal Plot:	False
Emergency:	False
Site Classification:	False
RD/RA:	True
RL/FS:	False
Fund financed:	False
Npl:	False
Plp:	False
District:	Metro
Program Reffered from:	VIC
Program Interest:	VIC
Physical Location:	Off of Hwy 94, north of Broadway and ~ 6 blks west of Mississippi River.
Natural Source damage:	False
Clean up Cost:	Not reported
Indian Reservation:	False
Reservation Name:	Not reported
MPCA Owned Wells at site:	False
Created By:	Pjensen
Date Created:	3/29/2001
Date Last Updated:	6/28/2002
Federal Facility:	False
Primary Funding Source:	Not reported
EPA Id:	Not reported

UNITOG #2 (Continued) **S104906325**

MPCA Id:	Not reported
Alpha Sort:	Not reported
Legal Distt:	58B
Congressional Dist:	5
Scale Of Map Used Pls Loc Data:	A
Township:	29
Range:	24
Range East West:	W
Section:	15
Pls Qtr Section (160 Acres):	Not reported
Pls Qtr Qtr Section (40 Acres):	Not reported
Pls Qtr-Qtr-Qtr Section (10 Acres):	Not reported
Pls Qtr-Qtr-Qtr-Qtr Section (2.5 Acres):	Not reported
Quad:	1258
NAD Number:	83
Desc Of UTM Coord Pt:	Not reported
UTM Coord Pt Data Source:	Not reported
Org Providing The UTM Coord Point Data:	Not reported
Method For Loc Public Land Survey:	M
Method Of Utm Coord Pt Data Collection:	Not reported
Date Of Utm Coord Pt Data Collection:	Not reported
COL Date Qual:	Not reported
Map Scale:	Not reported
Verification Method:	Not reported
horizref:	Not reported
Utm Source:	2
Utm Method:	I1
Utm Scale:	A
Utm Accuracy:	Not reported
Utm East:	477806.09375
Utm North:	4983345.5
Utm Zone:	15
Basin Code:	2
Major Watershed:	20
Major Watershed:	Not reported
Method For Loc Public Land Survey:	Not reported
Scale Of Map Used Pls Loc Data:	Not reported
Township 2:	Not reported
Range 2:	Not reported
Range East West:	Not reported
Section 2:	Not reported
Pls Qtr Section (160 Acres) 2:	Not reported
Pls Qtr Qtr Section (40 Acres)2:	Not reported
Pls Qtr Qtr Qtr Section (10 Acres)2:	Not reported
Pls Qtr Qtr Qtr Qtr Section (2.5 Acres) 2:	Not reported
Quad 2:	Not reported
File Location:	Archival Storage
GIS Application GIS:	False
Notes:	see also Unitog VP 3920.
Contact Type:	Staff TA (Technical Analyst)
Company Name:	MPCA
Contact Address:	520 Lafayette Rd.
Contact Address 2:	Not reported
Contact City,St,Zip:	St. Paul, MN 551554194
Contact Province:	Not reported
Contact Country:	Not reported
Contact Postal code:	Not reported

UNITOG #2 (Continued) **S104906325**

Contact Phone:	651-296-8947
Contact Phone Ext:	Not reported
Contact Fax:	651-296-9707
Contact E-mail:	amy.hadiaris@pca.state.mn.us
Contact Cell Phone:	Not reported
Contact Information Last Updated:	4/3/2001
Misc Contact Info:	Not reported
Receive Invoice:	F
Staff Id Num:	222

Contact Type:	Staff PL/PM (Project Leader/Project Manager)s
Company Name:	MPCA
Contact Address:	520 Lafayette Rd
Contact Address 2:	Not reported
Contact City,St,Zip:	St. Paul, MN 551554194
Contact Province:	Not reported
Contact Country:	Not reported
Contact Postal code:	Not reported
Contact Phone:	6512971459
Contact Phone Ext:	Not reported
Contact Fax:	Not reported
Contact E-mail:	Not reported
Contact Cell Phone:	Not reported
Contact Information Last Updated:	4/3/2001
Misc Contact Info:	Not reported
Receive Invoice:	F
Staff Id Num:	3408

Contact Type:	Voluntary Party
Company Name:	The 2306 Washington Avenue, LLC
Contact Address:	2301 Second Street North
Contact Address 2:	Not reported
Contact City,St,Zip:	Minneapolis, MN 55411
Contact Province:	Not reported
Contact Country:	Not reported
Contact Postal code:	Not reported
Contact Phone:	6125880823
Contact Phone Ext:	Not reported
Contact Fax:	6125886459
Contact E-mail:	Not reported
Contact Cell Phone:	Not reported
Contact Information Last Updated:	4/3/2001
Misc Contact Info:	Not reported
Receive Invoice:	T
Staff Id Num:	Not reported

Contact Type:	Legal Counsel
Company Name:	Fredrikson & Byron, P.A.
Contact Address:	1100 International Centre
Contact Address 2:	900 Second Avenue South
Contact City,St,Zip:	Minneapolis, MN 554023397
Contact Province:	Not reported
Contact Country:	Not reported
Contact Postal code:	Not reported
Contact Phone:	6123477171
Contact Phone Ext:	Not reported
Contact Fax:	6123477077

UNITOG #2 (Continued) **S104906325**

Contact E-mail:	Not reported
Contact Cell Phone:	Not reported
Contact Information Last Updated:	4/3/2001
Misc Contact Info:	Not reported
Receive Invoice:	F
Staff Id Num:	Not reported

Contact Type:	Owner
Company Name:	Cintas Corporation No. 2
Contact Address:	6800 Cintas Boulevard
Contact Address 2:	Not reported
Contact City,St,Zip:	Cincinnati, OH 452625737
Contact Province:	Not reported
Contact Country:	Not reported
Contact Postal code:	Not reported
Contact Phone:	Not reported
Contact Phone Ext:	Not reported
Contact Fax:	5135733773
Contact E-mail:	Not reported
Contact Cell Phone:	Not reported
Contact Information Last Updated:	4/3/2001
Misc Contact Info:	Not reported
Receive Invoice:	F
Staff Id Num:	Not reported

Contact Type:	Consultant
Company Name:	Versar, Inc.
Contact Address:	50 Ninth Avenue South
Contact Address 2:	Not reported
Contact City,St,Zip:	Hopkins, MN 55343
Contact Province:	Not reported
Contact Country:	Not reported
Contact Postal code:	Not reported
Contact Phone:	9529360531
Contact Phone Ext:	Not reported
Contact Fax:	9529367649
Contact E-mail:	Not reported
Contact Cell Phone:	Not reported
Contact Information Last Updated:	4/3/2001
Misc Contact Info:	Not reported
Receive Invoice:	F
Staff Id Num:	Not reported

Contaminant Id:	Not reported
Contaminated Media:	Not reported
Req Cleanup Concluded:	Not reported
Cleanup Lvl Measure Units:	Not reported
Basis For Req Cleanup Lvl:	Not reported
Max Residual Contamination:	Not reported
Date Info Last Updated:	Not reported

Facid:	VP3921
Event:	VIC Program Participation Dates (Start/End)
Additional Information:	None Entered
Start Date:	3/29/2001
End Date:	4/22/2002
Planned Start Date:	Not reported

UNITOG #2 (Continued) **S104906325**

Planned End Date: Not reported
Date Info Last Updated: 4/3/2001
Record Number: 10792

Facid: VP3921
Event: No Association Determination Issued
Additional Information: None Entered
Start Date: Not reported
End Date: 5/31/2001
Planned Start Date: Not reported
Planned End Date: Not reported
Date Info Last Updated: 4/25/2002
Record Number: 13851

Facid: Not reported
GW Recepts Prot by Rem Actn: Not reported
Ecological receptors present: Not reported
Type of ecological receptors: Not reported
Acres of contaminated soil: Not reported
Volume of contaminated soil: Not reported
Acres of surface water impacted: Not reported
Acres of wetland impacted: Not reported
Acres of sediment impacted: Not reported
GW Plume Area Acres: Not reported
Cleanup Conducted: Not reported
Acres of Contam Soil remediate: Not reported
Volume of Soil Cleaned: Not reported
Municipal wells contamd: Not reported
Dom wells contam: Not reported
People Impct SW intake contam: Not reported
Drums Revolved from site: Not reported
Yr Soil Remediated: Not reported
Acres of Soil w/ Restrict Access: Not reported
Yr IC remedy complete: Not reported
Yr GW remedy completed: Not reported
Year GWIC completed: Not reported
Acres of wetland of sediment remediated: Not reported
Public financing: Not reported
Assurance help: Not reported
Land use Classfn At Site: Not reported
Land use Vicinity Of Site: Not reported
Deed notif Present On Site: Not reported
Restrictive Covenant Present: Not reported
Restrictions: Not reported
GW Pump and Treat Used at site: Not reported
Quaternary Perched: Not reported
Quaternary Water Table: Not reported
Quaternary Confined: Not reported
Cretaceous: Not reported
Plattville: Not reported
St. peter: Not reported
Prairie Duchien: Not reported
Jordan: Not reported
Ironton/Galesville: Not reported
Mt Simon Hinckley: Not reported
Precambrian Undefferentiated: Not reported
Other/Unknown Aquifier: Not reported

UNITOG #2 (Continued) **S104906325**

Date Info Last Updated:	Not reported
Inst Control Info Updated:	Not reported
Inst Control Filed Location:	Not reported
SW Classification (Primary):	Not reported
SW Classification (Secondary):	Not reported
Miscellaneous: Not reported	
SW Comments:	Not reported

MN SRS:

Facility ID:	VP3921
SEC Address:	Not reported
Link Id:	3458
Facility Type:	Dry Cleaner
Active:	False
Pay Complete:	False
MPCA Region:	Metro
Size Acres:	0.71
HRS Score:	0
Enforcement Lead Agency:	MPCA
Federal Defferal Plot:	False
Emergency:	False
Site Classification:	False
RD/RA:	True
RL/FS:	False
Fund financed:	False
Npl:	False
Plp:	False
District:	Metro
Program Referred from:	VIC
Program Interest:	VIC
Physical Location:	Off of Hwy 94, north of Broadway and ~ 6 blks west of Mississippi River.
Natural Source damage:	False
Clean up Cost:	Not reported
Indian Reservation:	False
Reserve Name:	Not reported
MPCA Owned Wells at site:	False
Created By:	Pjensen
Date Created:	3/29/2001
Date Last Updated:	6/28/2002
Federal Facility:	False
Primary Funding Source:	Not reported
EPA Id:	Not reported
MPCA Id:	Not reported
Alpha Sort:	Not reported
Legal Distt:	58B
Congressional Distt:	5
Public Land Survey Method:	M
Map Scale For PLS Locational Data:	A
Township 2:	29
Range:	24
PLS Township Suffix:	W
section:	15
PLS Qtr Section (160 Acres):	Not reported
PLS Qtr-Qtr Section (40 Acres):	Not reported
Pls Qtr-Qtr-Qtr Section (10 Acres):	Not reported

UNITOG #2 (Continued) **S104906325**

Pls Qtr-Qtr-Qtr Secion (2.5 Acres):	Not reported
Quad:	1258
NAD Number:	83
Desc Of UTM Coord Pt:	Not reported
UTM Coord Pt Data Source:	Not reported
Org Providing UTM Coord Point Data:	Not reported
mpcapgmac:	Not reported
Utm Coord Pt Data Collection Method:	Not reported
Date Of Utm Coord Pt Data Collection:	Not reported
COL Date Qual:	Not reported
Map Scale:	Not reported
verifmeth:	Not reported
horizref:	Not reported
Utm Source:	2
Utm Method:	I1
Utm Scale:	A
Utm Accuracy:	Not reported
Utm East:	477806.09375
Utm North:	4983345.5
Utm Zone:	15
Basin Code:	2
Major Watershed:	20
Minor Watershed:	Not reported
Public Land Survey Method 2:	Not reported
Map Scale For PLS Locational Data 2:	Not reported
Township 2:	Not reported
Range 2:	Not reported
PLS Township Suffix 2:	Not reported
Section 2:	Not reported
PLS Qtr Section (160 Acres) 2:	Not reported
PLS Qtr-Qtr Section (40 Acres) 2:	Not reported
PLS Qtr-Qtr Section (10 Acres) 2:	Not reported
PLS Qtr-Qtr Section (2.5 Acres) 2:	Not reported
Quad 2:	Not reported
File Location:	Archival Storage
VIC Application GIS:	False
Notes:	see also Unitog VP 3920.
Contact Type:	Staff TA (Technical Analyst)
Company Name:	MPCA
Contact Address:	520 Lafayette Rd.
Contact Address 2:	Not reported
Contact City,St,Zip:	St. Paul, MN 551554194
Contact Province:	Not reported
Contact Country:	Not reported
Contact Postal code:	Not reported
Contact Phone:	651-296-8947
Contact Phone Ext:	Not reported
Contact Fax:	651-296-9707
Contact E-mail:	amy.hadiaris@pca.state.mn.us
Contact Cell Phone:	Not reported
Contact Information Last Updated:	4/3/2001
Misc Contact Info:	Not reported
Receive Invoice:	F
Staff Id Num:	222
Contact Type:	Staff PL/PM (Project Leader/Project Manager)s
Company Name:	MPCA

UNITOG #2 (Continued) **S104906325**

Contact Address:	520 Lafayette Rd
Contact Address 2:	Not reported
Contact City,St,Zip:	St. Paul, MN 551554194
Contact Province:	Not reported
Contact Country:	Not reported
Contact Postal code:	Not reported
Contact Phone:	6512971459
Contact Phone Ext:	Not reported
Contact Fax:	Not reported
Contact E-mail:	Not reported
Contact Cell Phone:	Not reported
Contact Information Last Updated:	4/3/2001
Misc Contact Info:	Not reported
Receive Invoice:	F
Staff Id Num:	3408

Contact Type:	Voluntary Party
Company Name:	The 2306 Washington Avenue, LLC
Contact Address:	2301 Second Street North
Contact Address 2:	Not reported
Contact City,St,Zip:	Minneapolis, MN 55411
Contact Province:	Not reported
Contact Country:	Not reported
Contact Postal code:	Not reported
Contact Phone:	6125880823
Contact Phone Ext:	Not reported
Contact Fax:	6125886459
Contact E-mail:	Not reported
Contact Cell Phone:	Not reported
Contact Information Last Updated:	4/3/2001
Misc Contact Info:	Not reported
Receive Invoice:	T
Staff Id Num:	Not reported

Contact Type:	Legal Counsel
Company Name:	Fredrikson & Byron, P.A.
Contact Address:	1100 International Centre
Contact Address 2:	900 Second Avenue South
Contact City,St,Zip:	Minneapolis, MN 554023397
Contact Province:	Not reported
Contact Country:	Not reported
Contact Postal code:	Not reported
Contact Phone:	6123477171
Contact Phone Ext:	Not reported
Contact Fax:	6123477077
Contact E-mail:	Not reported
Contact Cell Phone:	Not reported
Contact Information Last Updated:	4/3/2001
Misc Contact Info:	Not reported
Receive Invoice:	F
Staff Id Num:	Not reported

Contact Type:	Owner
Company Name:	Cintas Corporation No. 2
Contact Address:	6800 Cintas Boulevard
Contact Address 2:	Not reported
Contact City,St,Zip:	Cincinnati, OH 452625737

UNITOG #2 (Continued) **S104906325**

Contact Province:	Not reported
Contact Country:	Not reported
Contact Postal code:	Not reported
Contact Phone:	Not reported
Contact Phone Ext:	Not reported
Contact Fax:	5135733773
Contact E-mail:	Not reported
Contact Cell Phone:	Not reported
Contact Information Last Updated:	4/3/2001
Misc Contact Info:	Not reported
Receive Invoice:	F
Staff Id Num:	Not reported

Contact Type:	Consultant
Company Name:	Versar, Inc.
Contact Address:	50 Ninth Avenue South
Contact Address 2:	Not reported
Contact City,St,Zip:	Hopkins, MN 55343
Contact Province:	Not reported
Contact Country:	Not reported
Contact Postal code:	Not reported
Contact Phone:	9529360531
Contact Phone Ext:	Not reported
Contact Fax:	9529367649
Contact E-mail:	Not reported
Contact Cell Phone:	Not reported
Contact Information Last Updated:	4/3/2001
Misc Contact Info:	Not reported
Receive Invoice:	F
Staff Id Num:	Not reported

Contaminant Id:	Not reported
Contaminated Media:	Not reported
Req Cleanup Concluded:	Not reported
Cleanup Lvl Measure Units:	Not reported
Basis For Req Cleanup Lvl:	Not reported
Max Residual Contamination:	Not reported
Date Info Last Updated:	Not reported

Facid:	VP3921
Event:	VIC Program Participation Dates (Start/End)
Additional Information:	None Entered
Start Date:	3/29/2001
End Date:	4/22/2002
Planned Start Date:	Not reported
Planned End Date:	Not reported
Date Info Last Updated:	4/3/2001
Record Number:	10792

Facid:	VP3921
Event:	No Association Determination Issued
Additional Information:	None Entered
Start Date:	Not reported
End Date:	5/31/2001
Planned Start Date:	Not reported
Planned End Date:	Not reported
Date Info Last Updated:	4/25/2002

UNITOG #2 (Continued) **S104906325**

Record Number: 13851

Facid:	Not reported
GW Recepts Prot by Rem Actn:	Not reported
Ecological receptors present:	Not reported
Type of ecological receptors:	Not reported
Acres of contaminated soil:	Not reported
Volume of contaminated soil:	Not reported
Acres of surface water impacted:	Not reported
Acres of wetland impacted:	Not reported
Acres of sediment impacted:	Not reported
GW Plume Area Acres:	Not reported
Cleanup Conducted:	Not reported
Acres of Contam Soil remediate:	Not reported
Volume of Soil Cleaned:	Not reported
# Municipal wells contamd:	Not reported
# Dom wells contam:	Not reported
# People Impct SW intake contam:	Not reported
# Drums Revolved from site:	Not reported
Yr Soil Remediated:	Not reported
Acres of Soil w/ Restrict Access:	Not reported
Yr IC remedy complete:	Not reported
Yr GW remedy completed:	Not reported
Year GWIC completed:	Not reported
Acres of wetland of sediment remediated:	Not reported
Public financing:	Not reported
Assurance help:	Not reported
Land use Classfn At Site:	Not reported
Land use Vicinity Of Site:	Not reported
Deed notif Present On Site:	Not reported
Restrictive Covenant Present:	Not reported
Restrictions: Not reported	
GW Pump and Treat Used at site:	Not reported
Quaternary Perched:	Not reported
Quaternary Water Table:	Not reported
Quaternary Confined:	Not reported
Cretaceous:	Not reported
Plattville:	Not reported
St. peter:	Not reported
Prairie Duchien:	Not reported
Jordan:	Not reported
Ironton/Galesville:	Not reported
Mt Simon Hinckley:	Not reported
Precambrian Undefferentiated:	Not reported
Other/Unknown Aquifier:	Not reported
Date Info Last Updated:	Not reported
Inst Control Info Updated:	Not reported
Inst Control Filed Location:	Not reported
SW Classification (Primary):	Not reported
SW Classification (Secondary):	Not reported
Miscellaneous: Not reported	
SW Comments:	Not reported

BZ438 **HOLIDAY STATION STORE 69** **FINDS** **1004736732**
NW **2322 WASHINGTON AVE N** **MN LS** **MNR000025783**
1/2-1 **MINNEAPOLIS, MN 55411** **RCRA-CESQG**
0.647 mi.
3418 ft. **Site 7 of 9 in cluster BZ**

Relative: Higher

Actual: 828 ft.

FINDS:

Registry ID: 110003905230

Environmental Interest/Information System

RCRAInfo is a national information system that supports the Resource Conservation and Recovery Act (RCRA) program through the tracking of events and activities related to facilities that generate, transport, and treat, store, or dispose of hazardous waste. RCRAInfo allows RCRA program staff to track the notification, permit, compliance, and corrective action activities required under RCRA.

MN-DELTA (Minnesota - Permitting, Compliance, And Enforcement Information Management System) facilitates the issuance of permits and manages compliance.

MN LS:

Link ID:	3459
EPA ID:	Not reported
MPCA ID:	VP2480
Method:	I1
CERCLIS:	No
National Priorities List:	No
PLP:	No
Voluntary Cleanup & Investigation:	Yes
RCRA Treatment Storage & Disposal:	No
RCRA Generator:	No
Solid Waste Permit:	No
Dumps:	No
No Further Remedial Action Planned:	No
Delisted From PLP By MPCA:	No
LCP:	No
Brownfield:	No
Entity Type:	VIC

RCRA-CESQG:

Date form received by agency:	08/29/1996
Facility name:	HOLIDAY STATION STORE 69
Facility address:	2322 WASHINGTON AVE N MINNEAPOLIS, MN 554112223
EPA ID:	MNR000025783
Mailing address:	PO BOX 1224 MINNEAPOLIS, MN 55440
Contact:	Not reported
Contact address:	Not reported Not reported
Contact country:	Not reported
Contact telephone:	Not reported
Contact email:	Not reported
EPA Region:	05
Classification:	Conditionally Exempt Small Quantity Generator

HOLIDAY STATION STORE 69 (Continued) **1004736732**

Description: Handler: generates 100 kg or less of hazardous waste per calendar month, and accumulates 1000 kg or less of hazardous waste at any time; or generates 1 kg or less of acutely hazardous waste per calendar month, and accumulates at any time: 1 kg or less of acutely hazardous waste; or 100 kg or less of any residue or contaminated soil, waste or other debris resulting from the cleanup of a spill, into or on any land or water, of acutely hazardous waste; or generates 100 kg or less of any residue or contaminated soil, waste or other debris resulting from the cleanup of a spill, into or on any land or water, of acutely hazardous waste during any calendar month, and accumulates at any time: 1 kg or less of acutely hazardous waste; or 100 kg or less of any residue or contaminated soil, waste or other debris resulting from the cleanup of a spill, into or on any land or water, of acutely hazardous waste

Owner/Operator Summary:

Owner/operator name:	HOLIDAY STATION STORE 69
Owner/operator address:	2322 WASHINGTON AVE N MINNEAPOLIS, MN 55411
Owner/operator country:	US
Owner/operator telephone:	NONE
Legal status:	Private
Owner/Operator Type:	Owner
Owner/Op start date:	07/26/1999
Owner/Op end date:	Not reported

Handler Activities Summary:

U.S. importer of hazardous waste:	Unknown
Mixed waste (haz. and radioactive):	Unknown
Recycler of hazardous waste:	Unknown
Transporter of hazardous waste:	Unknown
Treater, storer or disposer of HW:	No
Underground injection activity:	No
On-site burner exemption:	Unknown
Furnace exemption:	Unknown
Used oil fuel burner:	No
Used oil processor:	No
User oil refiner:	Unknown
Used oil fuel marketer to burner:	No
Used oil Specification marketer:	No
Used oil transfer facility:	Unknown
Used oil transporter:	No
Off-site waste receiver:	Commercial status unknown

Hazardous Waste Summary:

Waste code:	D001
Waste name:	IGNITABLE HAZARDOUS WASTES ARE THOSE WASTES WHICH HAVE A FLASHPOINT OF LESS THAN 140 DEGREES FAHRENHEIT AS DETERMINED BY A PENSKY-MARTENS CLOSED CUP FLASH POINT TESTER. ANOTHER METHOD OF DETERMINING THE FLASH POINT OF A WASTE IS TO REVIEW THE MATERIAL SAFETY DATA SHEET, WHICH CAN BE OBTAINED FROM THE MANUFACTURER OR DISTRIBUTOR OF THE MATERIAL. LACQUER THINNER IS AN EXAMPLE OF A COMMONLY USED SOLVENT WHICH WOULD BE CONSIDERED AS IGNITABLE HAZARDOUS WASTE.
Waste code:	D018
Waste name:	BENZENE

HOLIDAY STATION STORE 69 (Continued) **1004736732**

Violation Status: No violations found

BZ439 **HOLIDAY STATIONSTORE #69** **LUST** **U000273280**
NW **2322 N WASHINGTON** **SPILLS** **N/A**
1/2-1 **MINNEAPOLIS, MN 55411** **UST**
0.647 mi.
3418 ft. **Site 8 of 9 in cluster BZ**

Relative:
Higher

Actual:
828 ft.

LUST:

Leak ID:	2574
Site ID:	215861
Source:	CORE
Facility Addr 2:	Not reported
MN PCA ID:	215373
Release Discovered Date:	05/23/1990 00:00:00
Leak Reported Date:	05/24/1990 00:00:00
Leak Site:	Both Leak and Property Transfer Site
File Archive Box:	18
File Archive Lot:	98/223
Soil Digout Date:	06/02/1992 00:00:00
Cubic Yards Excavated:	486
Conditional Closure Date:	Not reported
Complete Site Closure Date:	**07/31/1996 00:00:00**
Contaminated Soils Remaining:	S
Enforcement Action Begin Date:	06/15/1990 00:00:00
Lust Trust Eligible:	Yes
Offsite Contamination:	Yes
Reimbursement Awarded:	No
Std Letter Response Date:	Not reported
Surface Water Impact:	No
Utility Project Flag:	No
TMSP Added:	12/04/1999 14:03:44
TMSP Last Update:	11/24/2008 20:03:37
Staff Id Last Update:	SYSTEM
Release From AST:	No
Release From UST:	No
Tank Registration Status Code:	F
VPIC Application Date:	Not reported
VPIC Acres:	Not reported
Addr Id:	191194
Township Name:	Fort Snelling
Active Flag:	No
Country Code:	USA
Foreign State:	Not reported
Foreign Zone:	Not reported
State County Code:	MN
Interest Type:	LS
Interest Phone:	NO CORE PI PH.
Interest Start Date:	05/13/1998 00:00:00
Interest End Date:	Not reported
Vapor Intrusion Checked Flag:	Not reported
Soil Gas Data Collected Flag:	Not reported
Soil Gas Action Level Flag:	Not reported
Sub Slab Sample Collected Flag:	Not reported
Indoor Air Collected Flag:	Not reported
Vapor Intrusion Action Flag:	Not reported
Vapor Intrusion Comments:	Not reported
Soil Gas Data Comments:	Not reported
Comments:	Not reported

HOLIDAY STATIONSTORE #69 (Continued) **U000273280**

LEAK CLEANUP ACTIONS:

MN PCA ID:	215373
Leak Action Approval Date:	04/14/1994 00:00:00
Leak Action Begin Date:	08/31/1994 00:00:00
Leak Action End Date:	04/20/1995 00:00:00
TMSP Added:	12/04/1999 14:05:10
TMSP Last Update:	05/04/2002 09:08:06
Staff Id Last Update:	TANKS
MN PCA ID:	215373
Leak Action Approval Date:	Not reported
Leak Action Begin Date:	07/01/1990 00:00:00
Leak Action End Date:	10/15/1991 00:00:00
TMSP Added:	12/04/1999 14:05:08
TMSP Last Update:	05/04/2002 09:08:06
Staff Id Last Update:	TANKS

LEAK GW INFO:

MN PCA ID:	215373
Dw Supply Contam:	No
Free Product Observed:	No
Free Product Thickness:	Not reported
Ground Water Contam:	Yes
GW Cleanup Goal:	0
Gw Exceeds Cleanup Goal:	Yes
Cleanup Goal Achieved:	Not reported
Water Supply Exceeds Ral:	Not reported
Well Type Code:	Not reported
Impacted Aquifer Code:	3
TMSP Added:	12/04/1999 14:07:28
TMSP Last Update:	11/04/2003 12:57:06
Staff Id Last Update:	RSUCHAN
Mtbe Present Now:	Not reported
Mtbe Present Historically:	Not reported
Mtbe High Ug Per Liter Char:	Not reported
Mtbe High Ug Per Liter Numb:	Not reported
Mtbe High Level Date:	Not reported
Free Product At Close:	Not reported
Staff Id Ass:	Not reported
PWS Well:	Not reported
Prot Flag:	Not reported
Sens Flag:	Not reported

LEAK PRODUCT RELEASED:

MN PCA ID:	215373
Prod Released Sequence Id:	402257
Leak Product:	Gasoline, Type Unknown
Tmsp Added:	12/27/1999 12:59:08
Tmsp Last_updt:	05/04/2002 09:08:06
Staff Id Last Updt:	TANKS

MN SPILL:

Program Id:	260535
Township Name:	Not reported
Interest Type:	SP
Addr Id:	191194
Interest Phone:	Not reported
Preferred Id:	58636

HOLIDAY STATIONSTORE #69 (Continued) **U000273280**

Interest Start Date:	03/13/2003 15:13:24
Interest End Date:	Not reported
Active:	Not reported
Tmsp Added:	03/13/2003 15:13:24
Tmsp Last Updt:	04/11/2007 08:23:06
Staff Id Last Updt:	RSUCHAN
State County Code:	27
Country Code:	USA
Foreign State:	Not reported
Foreign Zone:	Not reported
Spill Closure Code:	**Response Completed**
Sp Rep Code:	Not reported
Report Taken By Initials:	3357
Mpca Project Manager Initials:	3357
Spill Site Closure Date:	03/13/2003 00:00:00
Sp Rep Desc:	Bruce Anthony
Spill Date:	03/12/2003 00:00:00
Spill Reported Date:	03/12/2003 03:00:00
Init Cause Code:	Overfill
Init Cause Desc:	Not reported
Initial Source Code:	6
Priority Code:	Not reported
Archive Lot:	Not reported
Archive Box:	Not reported
Rep Phone:	9528308899
Rep Name:	Bruce Anthony
Mpca Involvement:	None
Rpt Taken By Duty Officer:	Not reported
Spill Cause:	Not reported
Product:	Not reported
Spill:	Not reported
Report:	Not reported
Region:	Not reported
Project Mngr:	Not reported
Quantity:	Not reported
Product:	Not reported
Respnbl Party:	Not reported
Box:	Not reported
Closure Date:	Not reported
Cause Code:	Not reported
Date Reported:	Not reported
Location:	Not reported
Product:	Not reported
Amount Spilled:	Not reported
Units:	Not reported
Priority:	Not reported
Spill Date:	Not reported
Spill Date:	Not reported
Action Taken:	Not reported
Reported By:	Not reported
Incident:	Not reported
Respnbl Party:	Not reported
Spill Cause:	Not reported
Action Taken:	Not reported
Public Safety Spill ID:	10494
Site ID:	0
Duty Officer Report No:	47013

HOLIDAY STATIONSTORE #69 (Continued) **U000273280**

Comments: **No Paper File Exists**\\n Customer overfill, customer is a regular at the station and the company he works for has a spill response team that came out, put down absorbents and cleaned up the material.

MN SPILL ACTION:
Spill Action Code: Not reported
Spill Action Person: Not reported
Spill Action Date: Not reported
Tmsp Added: Not reported
Tmsp Last Updt: Not reported
Staff Id Last Updt: Not reported

MN SPILL AFFECTED DESCRIPTION:
Spill Inc. Affect Code: Paved, Not Street
Tmsp Added: 03/13/2003 15:13:24
Tmsp Last Updt: 03/13/2003 15:13:24
Staff Id Last Updt: HNEVE

MN SPILL EMERGENCY:
Emergency Id: Not reported
Emergency Code: Not reported
Spill Action Code: Not reported
Tmsp Added: Not reported
Tmsp Last Updt: Not reported
Staff Id Last Updt: Not reported

MN SPILL PREVENTION:
Spill Prevention Code: Not reported
Spill Prevention Date: Not reported
Comments: Not reported
Tmsp Added: Not reported
Tmsp Last Updt: Not reported
Staff Id Last Updt: Not reported

MN SPILL PRODUCT:
Program ID: 260535
Spill Incident Accuracy Id: 164659
Spill Product Code: Light Fuel Oil and Diesel
Spill Qty Units Code: Gallons
Spill Incident Accuracy Code: Estimated
Spill Released Qty: 40
Tmsp Added: 03/13/2003 15:13:24
Tmsp Last Updt: 03/13/2003 15:13:24
Staff Id Last Updt: HNEVE

UST:

TANK:
MPCA Tank Number: 1
Tank Registration Date: 5/30/1986 0:00
Tank Storage Capacity: 2000
Tank Dual Use: N
Tank Status: **Removed**
Tank Stored Product: Gasoline
Tank Construction Material: Bare/Paint/Asph Coat Steel
Tank Cathodic Protection: None
Piping Cathodic Protection: None
Piping Material: Galvanized steel
Second Contain Tank: Galvanized steel
Second Contain Pipe: Not reported

HOLIDAY STATIONSTORE #69 (Continued) **U000273280**

Tank Dispenser:	Submersible
Above/ Under Ground:	Under Ground
AST Base Material:	Not reported
Piping Material Description:	Not reported
Unregulated Tank Registration Date:	Not reported
Compartmental Tank Flag:	Not reported
Heating Product Flag:	Unknown
Haz Waste Generator Id:	Not reported
Product Replaced Date:	Not reported
Sludge Disposal Facility:	Not reported
Comments:	Not reported
Date Added:	10/10/1999 10:56
Date Last Updated:	9/24/2008 13:54
Staff Id Who Did The Last Update:	RSUCHAN
In Compliance:	No
Serial Number:	Not reported

TANK ACTION:

MPCA Tank Number:	Not reported
Above Or Underground:	Not reported
Tank Action ID:	Not reported
Contractor Number:	Not reported
Supervisor Number:	Not reported
Tank Action:	Not reported
Action Date:	Not reported
Action Date Unknown:	Not reported
Corrosion Expert Name:	Not reported
Lab Flag:	Not reported
Date Added:	Not reported
Date Last Updated:	Not reported
Staff Id Who Did The Last Update:	Not reported

TANK COMPARTMENT:

MPCA Tank Number:	Not reported
Above Or Underground:	Not reported
Compartment Number:	Not reported
Tank Stored Product Code:	Not reported
Tank Stored Product Desc:	Not reported
Compartment Cap:	Not reported
Heating:	Not reported
Other Desc:	Not reported
Date Added:	Not reported
Date Last Updated:	Not reported
Staff Id Who Did The Last Update:	Not reported

INSTALL REMOVE:

MPCA Tank Number:	Not reported
Number of Dispensers:	Not reported
Tank Construction Material Code:	Not reported
Piping Material:	Not reported
Piping Material Desc:	Not reported
Total Tank Capacity Quantity:	Not reported
Staff Id Who Did The Last Update:	Not reported
INSREM Product:	Not reported
INSREM Product Description:	Not reported
INSREM Action ID:	Not reported
INSREM Action:	Not reported

HOLIDAY STATIONSTORE #69 (Continued) **U000273280**

Action Completed Date:	Not reported
Date Added:	Not reported
Date Last Updated:	Not reported

TANK:

MPCA Tank Number:	2
Tank Registration Date:	5/30/1986 0:00
Tank Storage Capacity:	3000
Tank Dual Use:	N
Tank Status:	**Removed**
Tank Stored Product:	Gasoline
Tank Construction Material:	Bare/Paint/Asph Coat Steel
Tank Cathodic Protection:	None
Piping Cathodic Protection:	None
Piping Material:	Galvanized steel
Second Contain Tank:	Galvanized steel
Second Contain Pipe:	Not reported
Tank Dispenser:	Submersible
Above/ Under Ground:	Under Ground
AST Base Material:	Not reported
Piping Material Description:	Not reported
Unregulated Tank Registration Date:	Not reported
Compartmental Tank Flag:	Not reported
Heating Product Flag:	Unknown
Haz Waste Generator Id:	Not reported
Product Replaced Date:	Not reported
Sludge Disposal Facility:	Not reported
Comments:	Not reported
Date Added:	10/10/1999 10:56
Date Last Updated:	9/24/2008 13:54
Staff Id Who Did The Last Update:	RSUCHAN
In Compliance:	No
Serial Number:	Not reported

TANK ACTION:

MPCA Tank Number:	Not reported
Above Or Underground:	Not reported
Tank Action ID:	Not reported
Contractor Number:	Not reported
Supervisor Number:	Not reported
Tank Action:	Not reported
Action Date:	Not reported
Action Date Unknown:	Not reported
Corrosion Expert Name:	Not reported
Lab Flag:	Not reported
Date Added:	Not reported
Date Last Updated:	Not reported
Staff Id Who Did The Last Update:	Not reported

TANK COMPARTMENT:

MPCA Tank Number:	Not reported
Above Or Underground:	Not reported
Compartment Number:	Not reported
Tank Stored Product Code:	Not reported
Tank Stored Product Desc:	Not reported
Compartment Cap:	Not reported
Heating:	Not reported

HOLIDAY STATIONSTORE #69 (Continued) **U000273280**

Other Desc:	Not reported
Date Added:	Not reported
Date Last Updated:	Not reported
Staff Id Who Did The Last Update:	Not reported

INSTALL REMOVE:

MPCA Tank Number:	Not reported
Number of Dispensers:	Not reported
Tank Construction Material Code:	Not reported
Piping Material:	Not reported
Piping Material Desc:	Not reported
Total Tank Capacity Quantity:	Not reported
Staff Id Who Did The Last Update:	Not reported
INSREM Product:	Not reported
INSREM Product Description:	Not reported
INSREM Action ID:	Not reported
INSREM Action:	Not reported
Action Completed Date:	Not reported
Date Added:	Not reported
Date Last Updated:	Not reported

TANK:

MPCA Tank Number:	3
Tank Registration Date:	5/30/1986 0:00
Tank Storage Capacity:	10000
Tank Dual Use:	N
Tank Status:	**Removed**
Tank Stored Product:	Gasoline
Tank Construction Material:	Bare/Paint/Asph Coat Steel
Tank Cathodic Protection:	None
Piping Cathodic Protection:	None
Piping Material:	Galvanized steel
Second Contain Tank:	Galvanized steel
Second Contain Pipe:	Not reported
Tank Dispenser:	Submersible
Above/ Under Ground:	Under Ground
AST Base Material:	Not reported
Piping Material Description:	Not reported
Unregulated Tank Registration Date:	Not reported
Compartmental Tank Flag:	Not reported
Heating Product Flag:	Unknown
Haz Waste Generator Id:	Not reported
Product Replaced Date:	Not reported
Sludge Disposal Facility:	Not reported
Comments:	Not reported
Date Added:	10/10/1999 10:56
Date Last Updated:	9/24/2008 13:54
Staff Id Who Did The Last Update:	RSUCHAN
In Compliance:	No
Serial Number:	Not reported

TANK ACTION:

MPCA Tank Number:	Not reported
Above Or Underground:	Not reported
Tank Action ID:	Not reported
Contractor Number:	Not reported
Supervisor Number:	Not reported

HOLIDAY STATIONSTORE #69 (Continued) **U000273280**

Tank Action:	Not reported
Action Date:	Not reported
Action Date Unknown:	Not reported
Corrosion Expert Name:	Not reported
Lab Flag:	Not reported
Date Added:	Not reported
Date Last Updated:	Not reported
Staff Id Who Did The Last Update:	Not reported

TANK COMPARTMENT:

MPCA Tank Number:	Not reported
Above Or Underground:	Not reported
Compartment Number:	Not reported
Tank Stored Product Code:	Not reported
Tank Stored Product Desc:	Not reported
Compartment Cap:	Not reported
Heating:	Not reported
Other Desc:	Not reported
Date Added:	Not reported
Date Last Updated:	Not reported
Staff Id Who Did The Last Update:	Not reported

INSTALL REMOVE:

MPCA Tank Number:	Not reported
Number of Dispensers:	Not reported
Tank Construction Material Code:	Not reported
Piping Material:	Not reported
Piping Material Desc:	Not reported
Total Tank Capacity Quantity:	Not reported
Staff Id Who Did The Last Update:	Not reported
INSREM Product:	Not reported
INSREM Product Description:	Not reported
INSREM Action ID:	Not reported
INSREM Action:	Not reported
Action Completed Date:	Not reported
Date Added:	Not reported
Date Last Updated:	Not reported

TANK:

MPCA Tank Number:	4
Tank Registration Date:	5/30/1986 0:00
Tank Storage Capacity:	10000
Tank Dual Use:	N
Tank Status:	**Removed**
Tank Stored Product:	Gasoline
Tank Construction Material:	Bare/Paint/Asph Coat Steel
Tank Cathodic Protection:	None
Piping Cathodic Protection:	None
Piping Material:	Galvanized steel
Second Contain Tank:	Galvanized steel
Second Contain Pipe:	Not reported
Tank Dispenser:	Submersible
Above/ Under Ground:	Under Ground
AST Base Material:	Not reported
Piping Material Description:	Not reported
Unregulated Tank Registration Date:	Not reported

HOLIDAY STATIONSTORE #69 (Continued) **U000273280**

Compartmental Tank Flag:	Not reported
Heating Product Flag:	Unknown
Haz Waste Generator Id:	Not reported
Product Replaced Date:	Not reported
Sludge Disposal Facility:	Not reported
Comments:	Not reported
Date Added:	10/10/1999 10:56
Date Last Updated:	9/24/2008 13:54
Staff Id Who Did The Last Update:	RSUCHAN
In Compliance:	No
Serial Number:	Not reported

TANK ACTION:

MPCA Tank Number:	Not reported
Above Or Underground:	Not reported
Tank Action ID:	Not reported
Contractor Number:	Not reported
Supervisor Number:	Not reported
Tank Action:	Not reported
Action Date:	Not reported
Action Date Unknown:	Not reported
Corrosion Expert Name:	Not reported
Lab Flag:	Not reported
Date Added:	Not reported
Date Last Updated:	Not reported
Staff Id Who Did The Last Update:	Not reported

TANK COMPARTMENT:

MPCA Tank Number:	Not reported
Above Or Underground:	Not reported
Compartment Number:	Not reported
Tank Stored Product Code:	Not reported
Tank Stored Product Desc:	Not reported
Compartment Cap:	Not reported
Heating:	Not reported
Other Desc:	Not reported
Date Added:	Not reported
Date Last Updated:	Not reported
Staff Id Who Did The Last Update:	Not reported

INSTALL REMOVE:

MPCA Tank Number:	Not reported
Number of Dispensers:	Not reported
Tank Construction Material Code:	Not reported
Piping Material:	Not reported
Piping Material Desc:	Not reported
Total Tank Capacity Quantity:	Not reported
Staff Id Who Did The Last Update:	Not reported
INSREM Product:	Not reported
INSREM Product Description:	Not reported
INSREM Action ID:	Not reported
INSREM Action:	Not reported
Action Completed Date:	Not reported
Date Added:	Not reported
Date Last Updated:	Not reported

HOLIDAY STATIONSTORE #69 (Continued) **U000273280**

TANK:

MPCA Tank Number:	5
Tank Registration Date:	5/30/1986 0:00
Tank Storage Capacity:	3000
Tank Dual Use:	N
Tank Status:	**Removed**
Tank Stored Product:	Gasoline
Tank Construction Material:	Bare/Paint/Asph Coat Steel
Tank Cathodic Protection:	None
Piping Cathodic Protection:	None
Piping Material:	Galvanized steel
Second Contain Tank:	Galvanized steel
Second Contain Pipe:	Not reported
Tank Dispenser:	Submersible
Above/ Under Ground:	Under Ground
AST Base Material:	Not reported
Piping Material Description:	Not reported
Unregulated Tank Registration Date:	Not reported
Compartmental Tank Flag:	Not reported
Heating Product Flag:	Unknown
Haz Waste Generator Id:	Not reported
Product Replaced Date:	Not reported
Sludge Disposal Facility:	Not reported
Comments:	Not reported
Date Added:	10/10/1999 10:56
Date Last Updated:	9/24/2008 13:54
Staff Id Who Did The Last Update:	RSUCHAN
In Compliance:	No
Serial Number:	Not reported

TANK ACTION:

MPCA Tank Number:	Not reported
Above Or Underground:	Not reported
Tank Action ID:	Not reported
Contractor Number:	Not reported
Supervisor Number:	Not reported
Tank Action:	Not reported
Action Date:	Not reported
Action Date Unknown:	Not reported
Corrosion Expert Name:	Not reported
Lab Flag:	Not reported
Date Added:	Not reported
Date Last Updated:	Not reported
Staff Id Who Did The Last Update:	Not reported

TANK COMPARTMENT:

MPCA Tank Number:	Not reported
Above Or Underground:	Not reported
Compartment Number:	Not reported
Tank Stored Product Code:	Not reported
Tank Stored Product Desc:	Not reported
Compartment Cap:	Not reported
Heating:	Not reported
Other Desc:	Not reported
Date Added:	Not reported
Date Last Updated:	Not reported
Staff Id Who Did The Last Update:	Not reported

HOLIDAY STATIONSTORE #69 (Continued) **U000273280**

INSTALL REMOVE:

MPCA Tank Number:	Not reported
Number of Dispensers:	Not reported
Tank Construction Material Code:	Not reported
Piping Material:	Not reported
Piping Material Desc:	Not reported
Total Tank Capacity Quantity:	Not reported
Staff Id Who Did The Last Update:	Not reported
INSREM Product:	Not reported
INSREM Product Description:	Not reported
INSREM Action ID:	Not reported
INSREM Action:	Not reported
Action Completed Date:	Not reported
Date Added:	Not reported
Date Last Updated:	Not reported

TANK:

MPCA Tank Number:	6
Tank Registration Date:	7/6/1992 0:00
Tank Storage Capacity:	12000
Tank Dual Use:	N
Tank Status:	**Active**
Tank Stored Product:	Gasoline
Tank Construction Material:	STI-P3
Tank Cathodic Protection:	Anode
Piping Cathodic Protection:	Not Needed
Piping Material:	Coated Steel
Second Contain Tank:	Coated Steel
Second Contain Pipe:	Not reported
Tank Dispenser:	Submersible
Above/ Under Ground:	Under Ground
AST Base Material:	Not reported
Piping Material Description:	Not reported
Unregulated Tank Registration Date:	Not reported
Compartmental Tank Flag:	Not reported
Heating Product Flag:	Unknown
Haz Waste Generator Id:	Not reported
Product Replaced Date:	Not reported
Sludge Disposal Facility:	Not reported
Comments:	Not reported
Date Added:	10/10/1999 10:56
Date Last Updated:	9/24/2008 13:54
Staff Id Who Did The Last Update:	RSUCHAN
In Compliance:	Yes
Serial Number:	Not reported

TANK ACTION:

MPCA Tank Number:	Not reported
Above Or Underground:	Not reported
Tank Action ID:	Not reported
Contractor Number:	Not reported
Supervisor Number:	Not reported
Tank Action:	Not reported
Action Date:	Not reported
Action Date Unknown:	Not reported
Corrosion Expert Name:	Not reported
Lab Flag:	Not reported

HOLIDAY STATIONSTORE #69 (Continued) **U000273280**

Date Added:	Not reported
Date Last Updated:	Not reported
Staff Id Who Did The Last Update:	Not reported

TANK COMPARTMENT:

MPCA Tank Number:	Not reported
Above Or Underground:	Not reported
Compartment Number:	Not reported
Tank Stored Product Code:	Not reported
Tank Stored Product Desc:	Not reported
Compartment Cap:	Not reported
Heating:	Not reported
Other Desc:	Not reported
Date Added:	Not reported
Date Last Updated:	Not reported
Staff Id Who Did The Last Update:	Not reported

INSTALL REMOVE:

MPCA Tank Number:	Not reported
Number of Dispensers:	Not reported
Tank Construction Material Code:	Not reported
Piping Material:	Not reported
Piping Material Desc:	Not reported
Total Tank Capacity Quantity:	Not reported
Staff Id Who Did The Last Update:	Not reported
INSREM Product:	Not reported
INSREM Product Description:	Not reported
INSREM Action ID:	Not reported
INSREM Action:	Not reported
Action Completed Date:	Not reported
Date Added:	Not reported
Date Last Updated:	Not reported

TANK:

MPCA Tank Number:	7
Tank Registration Date:	7/6/1992 0:00
Tank Storage Capacity:	12000
Tank Dual Use:	N
Tank Status:	**Active**
Tank Stored Product:	Gasoline
Tank Construction Material:	STI-P3
Tank Cathodic Protection:	Anode
Piping Cathodic Protection:	Not Needed
Piping Material:	Coated Steel
Second Contain Tank:	Coated Steel
Second Contain Pipe:	Not reported
Tank Dispenser:	Submersible
Above/ Under Ground:	Under Ground
AST Base Material:	Not reported
Piping Material Description:	Not reported
Unregulated Tank Registration Date:	Not reported
Compartmental Tank Flag:	Not reported
Heating Product Flag:	Unknown
Haz Waste Generator Id:	Not reported
Product Replaced Date:	Not reported
Sludge Disposal Facility:	Not reported

HOLIDAY STATIONSTORE #69 (Continued) **U000273280**

Comments:	Not reported
Date Added:	10/10/1999 10:57
Date Last Updated:	9/24/2008 13:54
Staff Id Who Did The Last Update:	RSUCHAN
In Compliance:	Yes
Serial Number:	Not reported

TANK ACTION:

MPCA Tank Number:	Not reported
Above Or Underground:	Not reported
Tank Action ID:	Not reported
Contractor Number:	Not reported
Supervisor Number:	Not reported
Tank Action:	Not reported
Action Date:	Not reported
Action Date Unknown:	Not reported
Corrosion Expert Name:	Not reported
Lab Flag:	Not reported
Date Added:	Not reported
Date Last Updated:	Not reported
Staff Id Who Did The Last Update:	Not reported

TANK COMPARTMENT:

MPCA Tank Number:	Not reported
Above Or Underground:	Not reported
Compartment Number:	Not reported
Tank Stored Product Code:	Not reported
Tank Stored Product Desc:	Not reported
Compartment Cap:	Not reported
Heating:	Not reported
Other Desc:	Not reported
Date Added:	Not reported
Date Last Updated:	Not reported
Staff Id Who Did The Last Update:	Not reported

INSTALL REMOVE:

MPCA Tank Number:	Not reported
Number of Dispensers:	Not reported
Tank Construction Material Code:	Not reported
Piping Material:	Not reported
Piping Material Desc:	Not reported
Total Tank Capacity Quantity:	Not reported
Staff Id Who Did The Last Update:	Not reported
INSREM Product:	Not reported
INSREM Product Description:	Not reported
INSREM Action ID:	Not reported
INSREM Action:	Not reported
Action Completed Date:	Not reported
Date Added:	Not reported
Date Last Updated:	Not reported

TANK:

MPCA Tank Number:	8
Tank Registration Date:	7/6/1992 0:00
Tank Storage Capacity:	12000
Tank Dual Use:	N

HOLIDAY STATIONSTORE #69 (Continued) **U000273280**

Tank Status:	**Active**
Tank Stored Product:	Gasoline
Tank Construction Material:	STI-P3
Tank Cathodic Protection:	Anode
Piping Cathodic Protection:	Not Needed
Piping Material:	Coated Steel
Second Contain Tank:	Coated Steel
Second Contain Pipe:	Not reported
Tank Dispenser:	Submersible
Above/ Under Ground:	Under Ground
AST Base Material:	Not reported
Piping Material Description:	Not reported
Unregulated Tank Registration Date:	Not reported
Compartmental Tank Flag:	Not reported
Heating Product Flag:	Unknown
Haz Waste Generator Id:	Not reported
Product Replaced Date:	Not reported
Sludge Disposal Facility:	Not reported
Comments:	Not reported
Date Added:	10/10/1999 10:56
Date Last Updated:	9/24/2008 13:54
Staff Id Who Did The Last Update:	RSUCHAN
In Compliance:	Yes
Serial Number:	Not reported

TANK ACTION:

MPCA Tank Number:	Not reported
Above Or Underground:	Not reported
Tank Action ID:	Not reported
Contractor Number:	Not reported
Supervisor Number:	Not reported
Tank Action:	Not reported
Action Date:	Not reported
Action Date Unknown:	Not reported
Corrosion Expert Name:	Not reported
Lab Flag:	Not reported
Date Added:	Not reported
Date Last Updated:	Not reported
Staff Id Who Did The Last Update:	Not reported

TANK COMPARTMENT:

MPCA Tank Number:	Not reported
Above Or Underground:	Not reported
Compartment Number:	Not reported
Tank Stored Product Code:	Not reported
Tank Stored Product Desc:	Not reported
Compartment Cap:	Not reported
Heating:	Not reported
Other Desc:	Not reported
Date Added:	Not reported
Date Last Updated:	Not reported
Staff Id Who Did The Last Update:	Not reported

INSTALL REMOVE:

MPCA Tank Number:	Not reported
Number of Dispensers:	Not reported
Tank Construction Material Code:	Not reported

HOLIDAY STATIONSTORE #69 (Continued) **U000273280**

Piping Material:	Not reported
Piping Material Desc:	Not reported
Total Tank Capacity Quantity:	Not reported
Staff Id Who Did The Last Update:	Not reported
INSREM Product:	Not reported
INSREM Product Description:	Not reported
INSREM Action ID:	Not reported
INSREM Action:	Not reported
Action Completed Date:	Not reported
Date Added:	Not reported
Date Last Updated:	Not reported

TANK:

MPCA Tank Number:	9
Tank Registration Date:	6/29/1998 0:00
Tank Storage Capacity:	8000
Tank Dual Use:	N
Tank Status:	**Active**
Tank Stored Product:	Diesel
Tank Construction Material:	Jacketed Steel
Tank Cathodic Protection:	Not Needed
Piping Cathodic Protection:	Not Needed
Piping Material:	Coated Steel
Second Contain Tank:	Coated Steel
Second Contain Pipe:	Not reported
Tank Dispenser:	Submersible
Above/ Under Ground:	Under Ground
AST Base Material:	Not reported
Piping Material Description:	Not reported
Unregulated Tank Registration Date:	Not reported
Compartmental Tank Flag:	Not reported
Heating Product Flag:	No
Haz Waste Generator Id:	Not reported
Product Replaced Date:	Not reported
Sludge Disposal Facility:	Not reported
Comments:	Not reported
Date Added:	10/10/1999 10:56
Date Last Updated:	9/24/2008 13:54
Staff Id Who Did The Last Update:	RSUCHAN
In Compliance:	Yes
Serial Number:	Not reported

TANK ACTION:

MPCA Tank Number:	Not reported
Above Or Underground:	Not reported
Tank Action ID:	Not reported
Contractor Number:	Not reported
Supervisor Number:	Not reported
Tank Action:	Not reported
Action Date:	Not reported
Action Date Unknown:	Not reported
Corrosion Expert Name:	Not reported
Lab Flag:	Not reported
Date Added:	Not reported
Date Last Updated:	Not reported
Staff Id Who Did The Last Update:	Not reported

HOLIDAY STATIONSTORE #69 (Continued) **U000273280**

TANK COMPARTMENT:

MPCA Tank Number:	Not reported
Above Or Underground:	Not reported
Compartment Number:	Not reported
Tank Stored Product Code:	Not reported
Tank Stored Product Desc:	Not reported
Compartment Cap:	Not reported
Heating:	Not reported
Other Desc:	Not reported
Date Added:	Not reported
Date Last Updated:	Not reported
Staff Id Who Did The Last Update:	Not reported

INSTALL REMOVE:

MPCA Tank Number:	Not reported
Number of Dispensers:	Not reported
Tank Construction Material Code:	Not reported
Piping Material:	Not reported
Piping Material Desc:	Not reported
Total Tank Capacity Quantity:	Not reported
Staff Id Who Did The Last Update:	Not reported
INSREM Product:	Not reported
INSREM Product Description:	Not reported
INSREM Action ID:	Not reported
INSREM Action:	Not reported
Action Completed Date:	Not reported
Date Added:	Not reported
Date Last Updated:	Not reported

TABSITE:

Program Interest Id:	192339
Above Or Underground:	Under Ground
Facility Code:	34
Indian Reservation:	No
UST Registration Date:	05/30/1986 00:00:00
AST Registration Date:	Not reported
Date Added:	07/23/1992 19:11:05
Date Last Updated:	05/23/2003 09:21:00
Staff Id Who Did The Last Update:	SYS
Max Monthly Gallons:	Not reported
Vapor Recovery Installed:	Unknown
Vapor Notify Required:	Unknown

LATLONG:

Program Id:	192339
Latlong ID:	139062
Latitude Degrees:	45
Latitude Minutes:	0
Latitude Seconds:	12.35
Longitude Degrees:	-93
Longitude Minutes:	16
Longitude Seconds:	52.21
Collection Date:	04/01/2008 08:02:25
Latlong Description:	Not reported
TMSP Added:	04/01/2008 08:01:28

HOLIDAY STATIONSTORE #69 (Continued) **U000273280**

Date Last Updated:	04/01/2008 08:02:25
Staff Id Last Updated:	MAPTOOL
Coord Source Type:	Not reported
Org Name Source:	Not reported

Click this hyperlink while viewing on your computer to access additional MN_UST: detail in the EDR Site Report.

BZ440 **HOLIDAY STORE, WASHINGTON AVE. # 69** **VIC S103813937**
NW **2322 WASHINGTON AVE. N** **SRS N/A**
1/2-1 **MINNEAPOLIS, MN 55411**
0.647 mi.
3418 ft. **Site 9 of 9 in cluster BZ**

Relative:
Higher

Actual:
828 ft.

MN Voluntary Investigation Cleanup Program:

Facility ID:	VP2480
Facility Type:	Vehicle Maint.
Facility Address 2:	Not reported
Core Program Interest Id:	335392
Link Id:	3459
Active:	False
Pay Complete:	False
MPCA Region:	Metro
Size Acres:	1
HRS Score:	0
Enforcement Lead Agency:	MPCA
Federal Defferal Plot:	False
Emergency:	False
Site Classification:	False
RD/RA:	True
RL/FS:	False
Fund financed:	False
Npl:	False
Plp:	False
District:	Metro
Program Reffered from:	SA
Program Interest:	VIC
Physical Location:	Next to Unitog; off Hwy 94, north of Broadway and west of the Mississippi river (~6blks).
Natural Source damage:	False
Clean up Cost:	Not reported
Indian Reservation:	False
Reservation Name:	Not reported
MPCA Owned Wells at site:	False
Created By:	Unknown
Date Created:	12/4/1990
Date Last Updated:	7/17/2006
Federal Facility:	False
Primary Funding Source:	Not reported
EPA Id:	Not reported
MPCA Id:	Not reported
Alpha Sort:	Not reported
Legal Distt:	58B
Congressional Dist:	2
Scale Of Map Used Pls Loc Data:	A
Township:	Not reported
Range:	Not reported
Range East West:	W

HOLIDAY STORE, WASHINGTON AVE. # 69 (Continued) **S103813937**

Section:	Not reported
Pls Qtr Section (160 Acres):	Not reported
Pls Qtr Qtr Section (40 Acres):	Not reported
Pls Qtr-Qtr-Qtr Section (10 Acres):	Not reported
Pls Qtr-Qtr-Qtr-Qtr Section (2.5 Acres):	Not reported
Quad:	1258
NAD Number:	83
Desc Of UTM Coord Pt:	Not reported
UTM Coord Pt Data Source:	Not reported
Org Providing The UTM Coord Point Data:	Not reported
Method For Loc Public Land Survey:	M
Method Of Utm Coord Pt Data Collection:	Not reported
Date Of Utm Coord Pt Data Collection:	Not reported
COL Date Qual:	Not reported
Map Scale:	Not reported
Verification Method:	Not reported
horizref:	Not reported
Utm Source:	2
Utm Method:	I1
Utm Scale:	A
Utm Accuracy:	Not reported
Utm East:	477810.34375
Utm North:	4983368
Utm Zone:	15
Basin Code:	2
Major Watershed:	20
Major Watershed:	Not reported
Method For Loc Public Land Survey:	Not reported
Scale Of Map Used Pls Loc Data:	Not reported
Township 2:	Not reported
Range 2:	Not reported
Range East West:	Not reported
Section 2:	Not reported
Pls Qtr Section (160 Acres) 2:	Not reported
Pls Qtr Qtr Section (40 Acres)2:	Not reported
Pls Qtr Qtr Qtr Section (10 Acres)2:	Not reported
Pls Qtr Qtr Qtr Qtr Section (2.5 Acres) 2:	Not reported
Quad 2:	Not reported
File Location:	Archival Storage
GIS Application GIS:	False
Notes:	This site is impacted by the Unitog Site;PT3920 File archived
Contact Type:	Staff PL/PM (Project Leader/Project Manager)s
Company Name:	MPCA
Contact Address:	520 Lafayette Rd
Contact Address 2:	Not reported
Contact City,St,Zip:	St. Paul, MN 551554194
Contact Province:	Not reported
Contact Country:	Not reported
Contact Postal code:	Not reported
Contact Phone:	Not reported
Contact Phone Ext:	Not reported
Contact Fax:	Not reported
Contact E-mail:	Not reported
Contact Cell Phone:	Not reported
Contact Information Last Updated:	5/14/1998
Misc Contact Info:	Not reported
Receive Invoice:	F

HOLIDAY STORE, WASHINGTON AVE. # 69 (Continued) **S103813937**

Staff Id Num: 3408

Contact Type: Former Staff TA
Company Name: MPCA
Contact Address: 520 Lafayette Rd
Contact Address 2: Not reported
Contact City,St,Zip: St. Paul, MN 551554194
Contact Province: Not reported
Contact Country: Not reported
Contact Postal code: Not reported
Contact Phone: Not reported
Contact Phone Ext: Not reported
Contact Fax: Not reported
Contact E-mail: Not reported
Contact Cell Phone: Not reported
Contact Information Last Updated: 5/14/1998
Misc Contact Info: Not reported
Receive Invoice: F
Staff Id Num: 3389

Contact Type: VIC Letter Recipient
Company Name: Holiday Companies
Contact Address: PO Box 1224
Contact Address 2: Not reported
Contact City,St,Zip: Minneapolis, MN 55411
Contact Province: Not reported
Contact Country: Not reported
Contact Postal code: Not reported
Contact Phone: Not reported
Contact Phone Ext: Not reported
Contact Fax: Not reported
Contact E-mail: Not reported
Contact Cell Phone: Not reported
Contact Information Last Updated: 12/2/1998
Misc Contact Info: Not reported
Receive Invoice: F
Staff Id Num: Not reported

Contaminant Id: Tetrachloroethylene; (Perchloroethylene
Contaminated Media: Soil
Req Cleanup Concluded: 92
Cleanup Lvl Measure Units: mg/Kg
Basis For Req Cleanup Lvl: SRV
Max Residual Contamination: 0.20999999
Date Info Last Updated: 1/13/1998

Contaminant Id: Tetrachloroethylene; (Perchloroethylene
Contaminated Media: Ground Water
Req Cleanup Concluded: 7
Cleanup Lvl Measure Units: ug/L
Basis For Req Cleanup Lvl: HRL
Max Residual Contamination: Not reported
Date Info Last Updated: 1/13/1998

Contaminant Id: Trichloroethylene; (TCE
Contaminated Media: Ground Water
Req Cleanup Concluded: 30

HOLIDAY STORE, WASHINGTON AVE. # 69 (Continued) **S103813937**

Cleanup Lvl Measure Units:	ug/L
Basis For Req Cleanup Lvl:	HRL
Max Residual Contamination:	Not reported
Date Info Last Updated:	1/13/1998

Facid:	VP2480
Event:	156
Additional Information:	None Entered
Start Date:	Not reported
End Date:	7/13/1994
Planned Start Date:	Not reported
Planned End Date:	Not reported
Date Info Last Updated:	12/17/1998
Record Number:	6417

Facid:	VP2480
Event:	Remedial Action
Additional Information:	None
Start Date:	8/29/1994
End Date:	7/31/1995
Planned Start Date:	Not reported
Planned End Date:	Not reported
Date Info Last Updated:	1/13/1998
Record Number:	3093

Facid:	VP2480
Event:	Remedial Action
Additional Information:	None Entered
Start Date:	Not reported
End Date:	2/22/1994
Planned Start Date:	Not reported
Planned End Date:	Not reported
Date Info Last Updated:	12/17/1998
Record Number:	6418

Facid:	VP2480
Event:	VIC Program Participation Dates (Start/End)
Additional Information:	None Entered
Start Date:	12/4/1990
End Date:	9/11/1996
Planned Start Date:	Not reported
Planned End Date:	Not reported
Date Info Last Updated:	9/28/1998
Record Number:	5631

Facid:	VP2480
Event:	No Action Letter Sent
Additional Information:	None
Start Date:	5/17/1996
End Date:	5/17/1996
Planned Start Date:	Not reported
Planned End Date:	Not reported
Date Info Last Updated:	1/13/1998
Record Number:	3072

Facid:	VP2480
Event:	Phase II Investigation

HOLIDAY STORE, WASHINGTON AVE. # 69 (Continued) **S103813937**

Additional Information:	None Entered
Start Date:	Not reported
End Date:	8/22/1995
Planned Start Date:	Not reported
Planned End Date:	Not reported
Date Info Last Updated:	12/17/1998
Record Number:	6416

Facid:	VP2480
GW Recepts Prot by Rem Actn:	Not reported
Ecological receptors present:	False
Type of ecological receptors:	Not reported
Acres of contaminated soil:	Not reported
Volume of contaminated soil:	Not reported
Acres of surface water impacted:	Not reported
Acres of wetland impacted:	Not reported
Acres of sediment impacted:	Not reported
GW Plume Area Acres:	Not reported
Cleanup Conducted:	True
Acres of Contam Soil remediate:	0.25
Volume of Soil Cleaned:	Not reported
# Municipal wells contamd:	Not reported
# Dom wells contam:	Not reported
# People Impct SW intake contam:	Not reported
# Drums Revolved from site:	Not reported
Yr Soil Remediated:	1995
Acres of Soil w/ Restrict Access:	Not reported
Yr IC remedy complete:	Not reported
Yr GW remedy completed:	1995
Year GWIC completed:	Not reported
Acres of wetland of sediment remediated:	Not reported
Public financing:	False
Assurance help:	True
Land use Classfn At Site:	Commercial
Land use Vicinity Of Site:	Industrial
Deed notif Present On Site:	False
Restrictive Covenant Present:	False
Restrictions:	Not reported
GW Pump and Treat Used at site:	False
Quaternary Perched:	False
Quaternary Water Table:	True
Quaternary Confined:	False
Cretaceous:	False
Plattville:	False
St. peter:	False
Prairie Duchien:	False
Jordan:	False
Ironton/Galesville:	False
Mt Simon Hinckley:	False
Precambrian Undefferentiated:	False
Other/Unknown Aquifier:	False
Date Info Last Updated:	1/13/1998
Inst Control Info Updated:	Not reported
Inst Control Filed Location:	Not reported
SW Classification (Primary):	Not reported
SW Classification (Secondary):	Not reported
Miscellaneous:	Mississippi River is six blocks east of site.

HOLIDAY STORE, WASHINGTON AVE. # 69 (Continued) **S103813937**

SW Comments: Not reported

MN SRS:

Facility ID:	VP2480
SEC Address:	Not reported
Link Id:	3459
Facility Type:	Vehicle Maint.
Active:	False
Pay Complete:	False
MPCA Region:	Metro
Size Acres:	1
HRS Score:	0
Enforcement Lead Agency:	MPCA
Federal Defferal Plot:	False
Emergency:	False
Site Classification:	False
RD/RA:	True
RL/FS:	False
Fund financed:	False
Npl:	False
Plp:	False
District:	Metro
Program Referred from:	SA
Program Interest:	VIC
Physical Location:	Next to Unitog; off Hwy 94, north of Broadway and west of the Mississippi river (~6blks).
Natural Source damage:	False
Clean up Cost:	Not reported
Indian Reservation:	False
Reserve Name:	Not reported
MPCA Owned Wells at site:	False
Created By:	Unknown
Date Created:	12/4/1990
Date Last Updated:	7/17/2006
Federal Facility:	False
Primary Funding Source:	Not reported
EPA Id:	Not reported
MPCA Id:	Not reported
Alpha Sort:	Not reported
Legal Distt:	58B
Congressional Distt:	2
Public Land Survey Method:	M
Map Scale For PLS Locational Data:	A
Township 2:	Not reported
Range:	Not reported
PLS Township Suffix:	W
section:	Not reported
PLS Qtr Section (160 Acres):	Not reported
PLS Qtr-Qtr Section (40 Acres):	Not reported
Pls Qtr-Qtr-Qtr Section (10 Acres):	Not reported
Pls Qtr-Qtr-Qtr-Qtr Secion (2.5 Acres):	Not reported
Quad:	1258
NAD Number:	83
Desc Of UTM Coord Pt:	Not reported
UTM Coord Pt Data Source:	Not reported
Org Providing UTM Coord Point Data:	Not reported

HOLIDAY STORE, WASHINGTON AVE. # 69 (Continued) **S103813937**

mpcapgmac:	Not reported
Utm Coord Pt Data Collection Method:	Not reported
Date Of Utm Coord Pt Data Collection:	Not reported
COL Date Qual:	Not reported
Map Scale:	Not reported
verifmeth:	Not reported
horizref:	Not reported
Utm Source:	2
Utm Method:	I1
Utm Scale:	A
Utm Accuracy:	Not reported
Utm East:	477810.34375
Utm North:	4983368
Utm Zone:	15
Basin Code:	2
Major Watershed:	20
Minor Watershed:	Not reported
Public Land Survey Method 2:	Not reported
Map Scale For PLS Locational Data 2:	Not reported
Township 2:	Not reported
Range 2:	Not reported
PLS Township Suffix 2:	Not reported
Section 2:	Not reported
PLS Qtr Section (160 Acres) 2:	Not reported
PLS Qtr-Qtr Section (40 Acres) 2:	Not reported
PLS Qtr-Qtr Section (10 Acres) 2:	Not reported
PLS Qtr-Qtr Section (2.5 Acres) 2:	Not reported
Quad 2:	Not reported
File Location:	Archival Storage
VIC Application GIS:	False
Notes:	This site is impacted by the Unitog Site;PT3920 File archived
Contact Type:	Staff PL/PM (Project Leader/Project Manager)s
Company Name:	MPCA
Contact Address:	520 Lafayette Rd
Contact Address 2:	Not reported
Contact City,St,Zip:	St. Paul, MN 551554194
Contact Province:	Not reported
Contact Country:	Not reported
Contact Postal code:	Not reported
Contact Phone:	Not reported
Contact Phone Ext:	Not reported
Contact Fax:	Not reported
Contact E-mail:	Not reported
Contact Cell Phone:	Not reported
Contact Information Last Updated:	5/14/1998
Misc Contact Info:	Not reported
Receive Invoice:	F
Staff Id Num:	3408

Contact Type:	Former Staff TA
Company Name:	MPCA
Contact Address:	520 Lafayette Rd
Contact Address 2:	Not reported
Contact City,St,Zip:	St. Paul, MN 551554194
Contact Province:	Not reported
Contact Country:	Not reported
Contact Postal code:	Not reported

HOLIDAY STORE, WASHINGTON AVE. # 69 (Continued) **S103813937**

Contact Phone:	Not reported
Contact Phone Ext:	Not reported
Contact Fax:	Not reported
Contact E-mail:	Not reported
Contact Cell Phone:	Not reported
Contact Information Last Updated:	5/14/1998
Misc Contact Info:	Not reported
Receive Invoice:	F
Staff Id Num:	3389

Contact Type:	VIC Letter Recipient
Company Name:	Holiday Companies
Contact Address:	PO Box 1224
Contact Address 2:	Not reported
Contact City,St,Zip:	Minneapolis, MN 55411
Contact Province:	Not reported
Contact Country:	Not reported
Contact Postal code:	Not reported
Contact Phone:	Not reported
Contact Phone Ext:	Not reported
Contact Fax:	Not reported
Contact E-mail:	Not reported
Contact Cell Phone:	Not reported
Contact Information Last Updated:	12/2/1998
Misc Contact Info:	Not reported
Receive Invoice:	F
Staff Id Num:	Not reported

Contaminant Id:	Tetrachloroethylene; (Perchloroethylene
Contaminated Media:	Soil
Req Cleanup Concluded:	92
Cleanup Lvl Measure Units:	mg/Kg
Basis For Req Cleanup Lvl:	SRV
Max Residual Contamination:	0.20999999
Date Info Last Updated:	1/13/1998

Contaminant Id:	Tetrachloroethylene; (Perchloroethylene
Contaminated Media:	Ground Water
Req Cleanup Concluded:	7
Cleanup Lvl Measure Units:	ug/L
Basis For Req Cleanup Lvl:	HRL
Max Residual Contamination:	Not reported
Date Info Last Updated:	1/13/1998

Contaminant Id:	Trichloroethylene; (TCE
Contaminated Media:	Ground Water
Req Cleanup Concluded:	30
Cleanup Lvl Measure Units:	ug/L
Basis For Req Cleanup Lvl:	HRL
Max Residual Contamination:	Not reported
Date Info Last Updated:	1/13/1998

Facid:	VP2480
Event:	156
Additional Information:	None Entered
Start Date:	Not reported
End Date:	7/13/1994

HOLIDAY STORE, WASHINGTON AVE. # 69 (Continued) **S103813937**

Planned Start Date: Not reported
Planned End Date: Not reported
Date Info Last Updated: 12/17/1998
Record Number: 6417

Facid: VP2480
Event: Remedial Action
Additional Information: None
Start Date: 8/29/1994
End Date: 7/31/1995
Planned Start Date: Not reported
Planned End Date: Not reported
Date Info Last Updated: 1/13/1998
Record Number: 3093

Facid: VP2480
Event: Remedial Action
Additional Information: None Entered
Start Date: Not reported
End Date: 2/22/1994
Planned Start Date: Not reported
Planned End Date: Not reported
Date Info Last Updated: 12/17/1998
Record Number: 6418

Facid: VP2480
Event: VIC Program Participation Dates (Start/End)
Additional Information: None Entered
Start Date: 12/4/1990
End Date: 9/11/1996
Planned Start Date: Not reported
Planned End Date: Not reported
Date Info Last Updated: 9/28/1998
Record Number: 5631

Facid: VP2480
Event: No Action Letter Sent
Additional Information: None
Start Date: 5/17/1996
End Date: 5/17/1996
Planned Start Date: Not reported
Planned End Date: Not reported
Date Info Last Updated: 1/13/1998
Record Number: 3072

Facid: VP2480
Event: Phase II Investigation
Additional Information: None Entered
Start Date: Not reported
End Date: 8/22/1995
Planned Start Date: Not reported
Planned End Date: Not reported
Date Info Last Updated: 12/17/1998
Record Number: 6416

Facid: VP2480
GW Recepts Prot by Rem Actn: Not reported

HOLIDAY STORE, WASHINGTON AVE. # 69 (Continued) **S103813937**

Ecological receptors present:	False
Type of ecological receptors:	Not reported
Acres of contaminated soil:	Not reported
Volume of contaminated soil:	Not reported
Acres of surface water impacted:	Not reported
Acres of wetland impacted:	Not reported
Acres of sediment impacted:	Not reported
GW Plume Area Acres:	Not reported
Cleanup Conducted:	True
Acres of Contam Soil remediate:	0.25
Volume of Soil Cleaned:	Not reported
# Municipal wells contamd:	Not reported
# Dom wells contam:	Not reported
# People Impct SW intake contam:	Not reported
# Drums Revolved from site:	Not reported
Yr Soil Remediated:	1995
Acres of Soil w/ Restrict Access:	Not reported
Yr IC remedy complete:	Not reported
Yr GW remedy completed:	1995
Year GWIC completed:	Not reported
Acres of wetland of sediment remediated:	Not reported
Public financing:	False
Assurance help:	True
Land use Classfn At Site:	Commercial
Land use Vicinity Of Site:	Industrial
Deed notif Present On Site:	False
Restrictive Covenant Present:	False
Restrictions:	Not reported
GW Pump and Treat Used at site:	False
Quaternary Perched:	False
Quaternary Water Table:	True
Quaternary Confined:	False
Cretaceous:	False
Plattville:	False
St. peter:	False
Prairie Duchien:	False
Jordan:	False
Ironton/Galesville:	False
Mt Simon Hinckley:	False
Precambrian Undefferentiated:	False
Other/Unknown Aquifier:	False
Date Info Last Updated:	1/13/1998
Inst Control Info Updated:	Not reported
Inst Control Filed Location:	Not reported
SW Classification (Primary):	Not reported
SW Classification (Secondary):	Not reported
Miscellaneous:	Mississippi River is six blocks east of site.
SW Comments:	Not reported

441
SE
1/2-1
0.648 mi.
3419 ft.

JIM LUPIENT BUICK **VIC S104240446**
10 - 14 UNIVERSITY AVENUE NE **SRS N/A**
MINNEAPOLIS, MN 55414

Relative:
Higher

Actual:
834 ft.

MN Voluntary Investigation Cleanup Program:

Facility ID:	VP12460
Facility Type:	Other
Facility Address 2:	Not reported
Core Program Interest Id:	336631
Link Id:	5201
Active:	False
Pay Complete:	False
MPCA Region:	Metro
Size Acres:	4
HRS Score:	0
Enforcement Lead Agency:	MPCA
Federal Defferal Plot:	False
Emergency:	False
Site Classification:	False
RD/RA:	False
RL/FS:	False
Fund financed:	False
Npl:	False
Plp:	False
District:	Metro
Program Reffered from:	Not reported
Program Interest:	VIC
Physical Location:	two-block area, bounded by University Ave. NE, Hennepin Avenue, 2nd St. NE, and 2nd Ave. NE (excluding Kramarczuk's Deli and Times Bar).
Natural Source damage:	False
Clean up Cost:	Not reported
Indian Reservation:	False
Reservation Name:	Not reported
MPCA Owned Wells at site:	False
Created By:	Pjensen
Date Created:	1/11/2000
Date Last Updated:	3/22/2007
Federal Facility:	False
Primary Funding Source:	Not reported
EPA Id:	Not reported
MPCA Id:	Not reported
Alpha Sort:	Not reported
Legal Distt:	59B
Congressional Dist:	5
Scale Of Map Used Pls Loc Data:	A
Township:	Not reported
Range:	Not reported
Range East West:	w
Section:	Not reported
Pls Qtr Section (160 Acres):	Not reported
Pls Qtr Qtr Section (40 Acres):	Not reported
Pls Qtr-Qtr-Qtr Section (10 Acres):	Not reported
Pls Qtr-Qtr-Qtr-Qtr Section (2.5 Acres):	Not reported
Quad:	Not reported
NAD Number:	83
Desc Of UTM Coord Pt:	Not reported
UTM Coord Pt Data Source:	Not reported

JIM LUPIENT BUICK (Continued) **S104240446**

Org Providing The UTM Coord Point Data:	Not reported
Method For Loc Public Land Survey:	M
Method Of Utm Coord Pt Data Collection:	Not reported
Date Of Utm Coord Pt Data Collection:	Not reported
COL Date Qual:	Not reported
Map Scale:	Not reported
Verification Method:	Not reported
horizref:	Not reported
Utm Source:	2
Utm Method:	I1
Utm Scale:	A
Utm Accuracy:	Not reported
Utm East:	479787.8125
Utm North:	4981632
Utm Zone:	15
Basin Code:	2
Major Watershed:	20
Major Watershed:	Not reported
Method For Loc Public Land Survey:	Not reported
Scale Of Map Used Pls Loc Data:	Not reported
Township 2:	Not reported
Range 2:	Not reported
Range East West:	Not reported
Section 2:	Not reported
Pls Qtr Section (160 Acres) 2:	Not reported
Pls Qtr Qtr Section (40 Acres)2:	Not reported
Pls Qtr Qtr Qtr Section (10 Acres)2:	Not reported
Pls Qtr Qtr Qtr Qtr Section (2.5 Acres) 2:	Not reported
Quad 2:	Not reported
File Location:	Staff Member's Desk
GIS Application GIS:	False
Notes:	Comprised of 2 adjacent blocks. Separate Certificate of Completion issued for each block. Ground water contamination is from adjacent Superior Plating Superfund site.
Contact Type:	Staff PL/PM (Project Leader/Project Manager)s
Company Name:	MPCA
Contact Address:	520 Lafayette Rd
Contact Address 2:	Not reported
Contact City,St,Zip:	St. Paul, MN 551554194
Contact Province:	Not reported
Contact Country:	Not reported
Contact Postal code:	Not reported
Contact Phone:	6512967744
Contact Phone Ext:	Not reported
Contact Fax:	Not reported
Contact E-mail:	Not reported
Contact Cell Phone:	Not reported
Contact Information Last Updated:	1/11/2000
Misc Contact Info:	Not reported
Receive Invoice:	F
Staff Id Num:	3289

Contact Type:	Other
Company Name:	Midwest Management
Contact Address:	1 8085 Wayzata Blvd., Suite 100
Contact Address 2:	Not reported
Contact City,St,Zip:	Minneapolis, MN 55426

JIM LUPIENT BUICK (Continued) **S104240446**

Contact Province: Not reported
Contact Country: Not reported
Contact Postal code: Not reported
Contact Phone: 6128476600
Contact Phone Ext: Not reported
Contact Fax: 6128476633
Contact E-mail: Not reported
Contact Cell Phone: Not reported
Contact Information Last Updated: 1/11/2000
Misc Contact Info: Not reported
Receive Invoice: F
Staff Id Num: Not reported

Contact Type: Former Staff TA
Company Name: MPCA
Contact Address: Lafayette Rd
Contact Address 2: Not reported
Contact City,St,Zip: St. Paul, MN 551554194
Contact Province: Not reported
Contact Country: Not reported
Contact Postal code: Not reported
Contact Phone: 6512967827
Contact Phone Ext: Not reported
Contact Fax: Not reported
Contact E-mail: Not reported
Contact Cell Phone: Not reported
Contact Information Last Updated: 4/5/2001
Misc Contact Info: Not reported
Receive Invoice: F
Staff Id Num: 3209

Contact Type: Voluntary Party
Company Name: Fire Barn Assoc., LLC
Contact Address: 1 129 North Second Street, Suite 10
Contact Address 2: Not reported
Contact City,St,Zip: Minneapolis, MN 55401
Contact Province: Not reported
Contact Country: Not reported
Contact Postal code: Not reported
Contact Phone: 6126302449
Contact Phone Ext: Not reported
Contact Fax: 6126302453
Contact E-mail: Not reported
Contact Cell Phone: Not reported
Contact Information Last Updated: 1/11/2000
Misc Contact Info: Not reported
Receive Invoice: T
Staff Id Num: Not reported

Contact Type: Consultant
Company Name: Wenck Associates
Contact Address: 1802 Wooddale Drive
Contact Address 2: Suite 100
Contact City,St,Zip: Woodbury, MN 55125
Contact Province: Not reported
Contact Country: Not reported
Contact Postal code: Not reported

JIM LUPIENT BUICK (Continued) **S104240446**

Contact Phone:	6512944587
Contact Phone Ext:	Not reported
Contact Fax:	6512281969
Contact E-mail:	Not reported
Contact Cell Phone:	Not reported
Contact Information Last Updated:	1/12/2000
Misc Contact Info:	Not reported
Receive Invoice:	F
Staff Id Num:	Not reported

Contact Type:	Former Staff TA
Company Name:	MPCA
Contact Address:	Street
Contact Address 2:	Not reported
Contact City,St,Zip:	St. Paul, MN 551554194
Contact Province:	Not reported
Contact Country:	Not reported
Contact Postal code:	Not reported
Contact Phone:	6512967715
Contact Phone Ext:	Not reported
Contact Fax:	Not reported
Contact E-mail:	Not reported
Contact Cell Phone:	Not reported
Contact Information Last Updated:	4/5/2001
Misc Contact Info:	Not reported
Receive Invoice:	F
Staff Id Num:	3357

Contact Type:	Staff TA (Technical Analyst)
Company Name:	MPCA
Contact Address:	520 Lafayette Rd.
Contact Address 2:	Not reported
Contact City,St,Zip:	St. Paul, MN 551554194
Contact Province:	Not reported
Contact Country:	Not reported
Contact Postal code:	Not reported
Contact Phone:	651-296-8947
Contact Phone Ext:	Not reported
Contact Fax:	651-296-9707
Contact E-mail:	amy.hadiaris@pca.state.mn.us
Contact Cell Phone:	Not reported
Contact Information Last Updated:	4/5/2001
Misc Contact Info:	Not reported
Receive Invoice:	F
Staff Id Num:	222

Contaminant Id:	Total Carcinogenic PAHs
Contaminated Media:	Soil
Req Cleanup Concluded:	2
Cleanup Lvl Measure Units:	mg/Kg
Basis For Req Cleanup Lvl:	SRV (Soil Reference Value)
Max Residual Contamination:	1.8
Date Info Last Updated:	4/10/2000

Contaminant Id:	Tetrachloroethylene; (Perchloroethylene
Contaminated Media:	Soil
Req Cleanup Concluded:	6.8000004E

JIM LUPIENT BUICK (Continued) **S104240446**

Cleanup Lvl Measure Units:	mg/Kg
Basis For Req Cleanup Lvl:	SLV (Soil Leaching Value)
Max Residual Contamination:	2.9999999E
Date Info Last Updated:	4/4/2005

Contaminant Id:	Not reported
Contaminated Media:	Not reported
Req Cleanup Concluded:	30
Cleanup Lvl Measure Units:	Not reported
Basis For Req Cleanup Lvl:	Not reported
Max Residual Contamination:	Not reported
Date Info Last Updated:	4/6/2005

Contaminant Id:	Trichloroethylene; (TCE
Contaminated Media:	Ground Water
Req Cleanup Concluded:	30
Cleanup Lvl Measure Units:	ug/L
Basis For Req Cleanup Lvl:	HRL (Health Risk Limit)
Max Residual Contamination:	2700
Date Info Last Updated:	4/6/2005

Contaminant Id:	1,2-Dichloroethylene (cis-
Contaminated Media:	Ground Water
Req Cleanup Concluded:	70
Cleanup Lvl Measure Units:	ug/L
Basis For Req Cleanup Lvl:	HRL (Health Risk Limit)
Max Residual Contamination:	360
Date Info Last Updated:	4/6/2005

Contaminant Id:	Vinyl chloride; (chloroethene
Contaminated Media:	Ground Water
Req Cleanup Concluded:	0.2
Cleanup Lvl Measure Units:	ug/L
Basis For Req Cleanup Lvl:	HRL (Health Risk Limit)
Max Residual Contamination:	42
Date Info Last Updated:	4/6/2005

Facid:	VP12460
Event:	155
Additional Information:	Supplemental GW Investigation WP
Start Date:	Not reported
End Date:	3/21/2001
Planned Start Date:	Not reported
Planned End Date:	Not reported
Date Info Last Updated:	7/2/2001
Record Number:	11264

Facid:	VP12460
Event:	156
Additional Information:	for revised RAP dated October 2000
Start Date:	Not reported
End Date:	11/14/2000
Planned Start Date:	Not reported
Planned End Date:	Not reported
Date Info Last Updated:	7/2/2001
Record Number:	11260

JIM LUPIENT BUICK (Continued) **S104240446**

Facid: VP12460
Event: 156
Additional Information: ammended approval for October 2000 RAP
Start Date: Not reported
End Date: 3/6/2001
Planned Start Date: Not reported
Planned End Date: Not reported
Date Info Last Updated: 7/2/2001
Record Number: 11262

Facid: VP12460
Event: 211
Additional Information: regarding RAP/Cont. Plan dated Aug. 2000
Start Date: Not reported
End Date: 10/18/2000
Planned Start Date: Not reported
Planned End Date: Not reported
Date Info Last Updated: 7/2/2001
Record Number: 11259

Facid: VP12460
Event: 211
Additional Information: request for additional documentation
Start Date: Not reported
End Date: 2/2/2001
Planned Start Date: Not reported
Planned End Date: Not reported
Date Info Last Updated: 7/2/2001
Record Number: 11261

Facid: VP12460
Event: Remedial Investigation
Additional Information: 10 geotechnical borings (another B-series)
Start Date: Not reported
End Date: 8/3/2000
Planned Start Date: Not reported
Planned End Date: Not reported
Date Info Last Updated: 7/14/2003
Record Number: 16947

Facid: VP12460
Event: Remedial Investigation
Additional Information: 6 geotechnical borings (ST-series)
Start Date: Not reported
End Date: 5/18/2000
Planned Start Date: Not reported
Planned End Date: Not reported
Date Info Last Updated: 7/14/2003
Record Number: 16944

Facid: VP12460
Event: Remedial Investigation
Additional Information: 3 monitoring wells (MW-1 thru MW-3) -
Start Date: Not reported
End Date: 4/4/2000
Planned Start Date: Not reported
Planned End Date: Not reported

JIM LUPIENT BUICK (Continued) **S104240446**

Date Info Last Updated: 7/14/2003
Record Number: 16945

Facid: VP12460
Event: Remedial Investigation
Additional Information: 3 monitoring wells (MW-4, MW-5, MW-7)
Start Date: Not reported
End Date: 3/22/2001
Planned Start Date: Not reported
Planned End Date: Not reported
Date Info Last Updated: 7/14/2003
Record Number: 16951

Facid: VP12460
Event: Remedial Investigation
Additional Information: 6 borings (GP-series)
Start Date: Not reported
End Date: 10/20/2000
Planned Start Date: Not reported
Planned End Date: Not reported
Date Info Last Updated: 7/14/2003
Record Number: 16948

Facid: VP12460
Event: Remedial Investigation
Additional Information: 13 test pits
Start Date: Not reported
End Date: 7/21/2000
Planned Start Date: Not reported
Planned End Date: Not reported
Date Info Last Updated: 7/14/2003
Record Number: 16946

Facid: VP12460
Event: Remedial Investigation
Additional Information: 4 test trenches
Start Date: Not reported
End Date: 1/1/2001
Planned Start Date: Not reported
Planned End Date: Not reported
Date Info Last Updated: 4/4/2005
Record Number: 23290

Facid: VP12460
Event: Remedial Investigation
Additional Information: 22 borings (200-series)
Start Date: Not reported
End Date: 1/7/2000
Planned Start Date: Not reported
Planned End Date: Not reported
Date Info Last Updated: 7/14/2003
Record Number: 16943

Facid: VP12460
Event: Remedial Action
Additional Information: Block 41 - excavation of DRO/PAH-impacted fill
Start Date: Not reported

JIM LUPIENT BUICK (Continued) **S104240446**

End Date: 5/23/2001
Planned Start Date: Not reported
Planned End Date: Not reported
Date Info Last Updated: 7/14/2003
Record Number: 16950

Facid: VP12460
Event: Remedial Action
Additional Information: Block 40 - DRO/BaP/PCE-impacted fill, debris
Start Date: Not reported
End Date: 3/23/2001
Planned Start Date: Not reported
Planned End Date: Not reported
Date Info Last Updated: 7/14/2003
Record Number: 16949

Facid: VP12460
Event: VIC Program Participation Dates (Start/End)
Additional Information: None Entered
Start Date: 1/11/2000
End Date: 2/1/2007
Planned Start Date: Not reported
Planned End Date: Not reported
Date Info Last Updated: 1/11/2000
Record Number: 8027

Facid: VP12460
Event: No Association Determination Issued
Additional Information: Lender NAD - LaSalle Bank
Start Date: Not reported
End Date: 3/14/2001
Planned Start Date: Not reported
Planned End Date: Not reported
Date Info Last Updated: 7/2/2001
Record Number: 11263

Facid: VP12460
Event: No Association Determination Issued
Additional Information: Lender NAD-Glazer Financial Group
Start Date: Not reported
End Date: 6/21/2001
Planned Start Date: Not reported
Planned End Date: Not reported
Date Info Last Updated: 7/2/2001
Record Number: 11267

Facid: VP12460
Event: No Association Determination Issued
Additional Information: Lender NAD - Assoc Commercial Mortgage
Start Date: Not reported
End Date: 7/13/2000
Planned Start Date: Not reported
Planned End Date: Not reported
Date Info Last Updated: 7/2/2001
Record Number: 11258

Facid: VP12460

JIM LUPIENT BUICK (Continued) **S104240446**

Event: No Association Determination Issued
Additional Information: Lender NAD-HUD
Start Date: Not reported
End Date: 6/21/2001
Planned Start Date: Not reported
Planned End Date: Not reported
Date Info Last Updated: 7/2/2001
Record Number: 11266

Facid: VP12460
Event: No Association Determination Issued
Additional Information: amended NAD - Fire Barn/HuntGregory
Start Date: Not reported
End Date: 4/26/2001
Planned Start Date: Not reported
Planned End Date: Not reported
Date Info Last Updated: 7/2/2001
Record Number: 11265

Facid: VP12460
Event: No Association Determination Issued
Additional Information: Fire Barn Assoc/HuntGregory
Start Date: Not reported
End Date: 6/14/2000
Planned Start Date: Not reported
Planned End Date: Not reported
Date Info Last Updated: 7/2/2001
Record Number: 11257

Facid: VP12460
Event: Certificate Of Completion Issued
Additional Information: for Block 41 (Housing Partners II and Fire Barn)
Start Date: Not reported
End Date: 2/1/2007
Planned Start Date: Not reported
Planned End Date: Not reported
Date Info Last Updated: 2/5/2007
Record Number: 26443

Facid: VP12460
Event: Certificate Of Completion Issued
Additional Information: for Block 40 (Fire Barn Assoc. LLC)
Start Date: Not reported
End Date: 4/19/2006
Planned Start Date: Not reported
Planned End Date: Not reported
Date Info Last Updated: 4/4/2005
Record Number: 23291

Facid: VP12460
Event: Phase I Investigation
Additional Information: by Wenck
Start Date: Not reported
End Date: 10/1/1999
Planned Start Date: Not reported
Planned End Date: Not reported
Date Info Last Updated: 7/14/2003

JIM LUPIENT BUICK (Continued) **S104240446**

Record Number: 16941

Facid: VP12460
Event: Phase II Investigation
Additional Information: 21 borings to bedrock (B-series)
Start Date: Not reported
End Date: 10/29/1999
Planned Start Date: Not reported
Planned End Date: Not reported
Date Info Last Updated: 7/14/2003
Record Number: 16942

Facid: VP12460
GW Recepts Prot by Rem Actn: Not reported
Ecological receptors present: False
Type of ecological receptors: Not reported
Acres of contaminated soil: Not reported
Volume of contaminated soil: 26130
Acres of surface water impacted: Not reported
Acres of wetland impacted: Not reported
Acres of sediment impacted: Not reported
GW Plume Area Acres: Not reported
Cleanup Conducted: True
Acres of Contam Soil remediate: Not reported
Volume of Soil Cleaned: 26130
Municipal wells contamd: Not reported
Dom wells contam: Not reported
People Impct SW intake contam: Not reported
Drums Revolved from site: Not reported
Yr Soil Remediated: Not reported
Acres of Soil w/ Restrict Access: 0
Yr IC remedy complete: Not reported
Yr GW remedy completed: Not reported
Year GWIC completed: Not reported
Acres of wetland of sediment remediated: Not reported
Public financing: False
Assurance help: True
Land use Classfn At Site: Special/Other
Land use Vicinity Of Site: Special/Other
Deed notif Present On Site: False
Restrictive Covenant Present: False
Restrictions: Not reported
GW Pump and Treat Used at site: False
Quaternary Perched: False
Quaternary Water Table: False
Quaternary Confined: False
Cretaceous: False
Plattville: True
St. peter: False
Prairie Duchien: False
Jordan: False
Ironton/Galesville: False
Mt Simon Hinckley: False
Precambrian Undefferentiated: False
Other/Unknown Aquifier: False
Date Info Last Updated: 4/6/2005
Inst Control Info Updated: 4/4/2005

JIM LUPIENT BUICK (Continued) **S104240446**

Inst Control Filed Location: Not reported
SW Classification (Primary): Not reported
SW Classification (Secondary): Not reported
Miscellaneous: Mixed residential/commercial development
SW Comments: Not reported

MN SRS:

Facility ID:	VP12460
SEC Address:	Not reported
Link Id:	5201
Facility Type:	Other
Active:	False
Pay Complete:	False
MPCA Region:	Metro
Size Acres:	4
HRS Score:	0
Enforcement Lead Agency:	MPCA
Federal Defferal Plot:	False
Emergency:	False
Site Classification:	False
RD/RA:	False
RL/FS:	False
Fund financed:	False
Npl:	False
Plp:	False
District:	Metro
Program Referred from:	Not reported
Program Interest:	VIC
Physical Location:	two-block area, bounded by University Ave. NE, Hennepin Avenue, 2nd St. NE, and 2nd Ave. NE (excluding Kramarczuk's Deli and Times Bar).
Natural Source damage:	False
Clean up Cost:	Not reported
Indian Reservation:	False
Reserve Name:	Not reported
MPCA Owned Wells at site:	False
Created By:	Pjensen
Date Created:	1/11/2000
Date Last Updated:	3/22/2007
Federal Facility:	False
Primary Funding Source:	Not reported
EPA Id:	Not reported
MPCA Id:	Not reported
Alpha Sort:	Not reported
Legal Distt:	59B
Congressional Distt:	5
Public Land Survey Method:	M
Map Scale For PLS Locational Data:	A
Township 2:	Not reported
Range:	Not reported
PLS Township Suffix:	w
section:	Not reported
PLS Qtr Section (160 Acres):	Not reported
PLS Qtr-Qtr Section (40 Acres):	Not reported
Pls Qtr-Qtr-Qtr Section (10 Acres):	Not reported
Pls Qtr-Qtr-Qtr-Qtr Secion (2.5 Acres):	Not reported
Quad:	Not reported

JIM LUPIENT BUICK (Continued) **S104240446**

NAD Number:	83
Desc Of UTM Coord Pt:	Not reported
UTM Coord Pt Data Source:	Not reported
Org Providing UTM Coord Point Data:	Not reported
mpcapgmac:	Not reported
Utm Coord Pt Data Collection Method:	Not reported
Date Of Utm Coord Pt Data Collection:	Not reported
COL Date Qual:	Not reported
Map Scale:	Not reported
verifmeth:	Not reported
horizref:	Not reported
Utm Source:	2
Utm Method:	I1
Utm Scale:	A
Utm Accuracy:	Not reported
Utm East:	479787.8125
Utm North:	4981632
Utm Zone:	15
Basin Code:	2
Major Watershed:	20
Minor Watershed:	Not reported
Public Land Survey Method 2:	Not reported
Map Scale For PLS Locational Data 2:	Not reported
Township 2:	Not reported
Range 2:	Not reported
PLS Township Suffix 2:	Not reported
Section 2:	Not reported
PLS Qtr Section (160 Acres) 2:	Not reported
PLS Qtr-Qtr Section (40 Acres) 2:	Not reported
PLS Qtr-Qtr Section (10 Acres) 2:	Not reported
PLS Qtr-Qtr Section (2.5 Acres) 2:	Not reported
Quad 2:	Not reported
File Location:	Staff Member's Desk
VIC Application GIS:	False
Notes:	Comprised of 2 adjacent blocks. Separate Certificate of Completion issued for each block. Ground water contamination is from adjacent Superior Plating Superfund site.
Contact Type:	Staff PL/PM (Project Leader/Project Manager)s
Company Name:	MPCA
Contact Address:	520 Lafayette Rd
Contact Address 2:	Not reported
Contact City,St,Zip:	St. Paul, MN 551554194
Contact Province:	Not reported
Contact Country:	Not reported
Contact Postal code:	Not reported
Contact Phone:	6512967744
Contact Phone Ext:	Not reported
Contact Fax:	Not reported
Contact E-mail:	Not reported
Contact Cell Phone:	Not reported
Contact Information Last Updated:	1/11/2000
Misc Contact Info:	Not reported
Receive Invoice:	F
Staff Id Num:	3289
Contact Type:	Other
Company Name:	Midwest Management

JIM LUPIENT BUICK (Continued) **S104240446**

Contact Address:	1 8085 Wayzata Blvd., Suite 100
Contact Address 2:	Not reported
Contact City,St,Zip:	Minneapolis, MN 55426
Contact Province:	Not reported
Contact Country:	Not reported
Contact Postal code:	Not reported
Contact Phone:	6128476600
Contact Phone Ext:	Not reported
Contact Fax:	6128476633
Contact E-mail:	Not reported
Contact Cell Phone:	Not reported
Contact Information Last Updated:	1/11/2000
Misc Contact Info:	Not reported
Receive Invoice:	F
Staff Id Num:	Not reported

Contact Type:	Former Staff TA
Company Name:	MPCA
Contact Address:	Lafayette Rd
Contact Address 2:	Not reported
Contact City,St,Zip:	St. Paul, MN 551554194
Contact Province:	Not reported
Contact Country:	Not reported
Contact Postal code:	Not reported
Contact Phone:	6512967827
Contact Phone Ext:	Not reported
Contact Fax:	Not reported
Contact E-mail:	Not reported
Contact Cell Phone:	Not reported
Contact Information Last Updated:	4/5/2001
Misc Contact Info:	Not reported
Receive Invoice:	F
Staff Id Num:	3209

Contact Type:	Voluntary Party
Company Name:	Fire Barn Assoc., LLC
Contact Address:	1 129 North Second Street, Suite 10
Contact Address 2:	Not reported
Contact City,St,Zip:	Minneapolis, MN 55401
Contact Province:	Not reported
Contact Country:	Not reported
Contact Postal code:	Not reported
Contact Phone:	6126302449
Contact Phone Ext:	Not reported
Contact Fax:	6126302453
Contact E-mail:	Not reported
Contact Cell Phone:	Not reported
Contact Information Last Updated:	1/11/2000
Misc Contact Info:	Not reported
Receive Invoice:	T
Staff Id Num:	Not reported

Contact Type:	Consultant
Company Name:	Wenck Associates
Contact Address:	1802 Wooddale Drive
Contact Address 2:	Suite 100
Contact City,St,Zip:	Woodbury, MN 55125

JIM LUPIENT BUICK (Continued) **S104240446**

Contact Province:	Not reported
Contact Country:	Not reported
Contact Postal code:	Not reported
Contact Phone:	6512944587
Contact Phone Ext:	Not reported
Contact Fax:	6512281969
Contact E-mail:	Not reported
Contact Cell Phone:	Not reported
Contact Information Last Updated:	1/12/2000
Misc Contact Info:	Not reported
Receive Invoice:	F
Staff Id Num:	Not reported

Contact Type:	Former Staff TA
Company Name:	MPCA
Contact Address:	Street
Contact Address 2:	Not reported
Contact City,St,Zip:	St. Paul, MN 551554194
Contact Province:	Not reported
Contact Country:	Not reported
Contact Postal code:	Not reported
Contact Phone:	6512967715
Contact Phone Ext:	Not reported
Contact Fax:	Not reported
Contact E-mail:	Not reported
Contact Cell Phone:	Not reported
Contact Information Last Updated:	4/5/2001
Misc Contact Info:	Not reported
Receive Invoice:	F
Staff Id Num:	3357

Contact Type:	Staff TA (Technical Analyst)
Company Name:	MPCA
Contact Address:	520 Lafayette Rd.
Contact Address 2:	Not reported
Contact City,St,Zip:	St. Paul, MN 551554194
Contact Province:	Not reported
Contact Country:	Not reported
Contact Postal code:	Not reported
Contact Phone:	651-296-8947
Contact Phone Ext:	Not reported
Contact Fax:	651-296-9707
Contact E-mail:	amy.hadiaris@pca.state.mn.us
Contact Cell Phone:	Not reported
Contact Information Last Updated:	4/5/2001
Misc Contact Info:	Not reported
Receive Invoice:	F
Staff Id Num:	222

Contaminant Id:	Total Carcinogenic PAHs
Contaminated Media:	Soil
Req Cleanup Concluded:	2
Cleanup Lvl Measure Units:	mg/Kg
Basis For Req Cleanup Lvl:	SRV (Soil Reference Value)
Max Residual Contamination:	1.8
Date Info Last Updated:	4/10/2000

JIM LUPIENT BUICK (Continued) **S104240446**

Contaminant Id:	Tetrachloroethylene; (Perchloroethylene
Contaminated Media:	Soil
Req Cleanup Concluded:	6.8000004E
Cleanup Lvl Measure Units:	mg/Kg
Basis For Req Cleanup Lvl:	SLV (Soil Leaching Value)
Max Residual Contamination:	2.9999999E
Date Info Last Updated:	4/4/2005

Contaminant Id:	Not reported
Contaminated Media:	Not reported
Req Cleanup Concluded:	30
Cleanup Lvl Measure Units:	Not reported
Basis For Req Cleanup Lvl:	Not reported
Max Residual Contamination:	Not reported
Date Info Last Updated:	4/6/2005

Contaminant Id:	Trichloroethylene; (TCE
Contaminated Media:	Ground Water
Req Cleanup Concluded:	30
Cleanup Lvl Measure Units:	ug/L
Basis For Req Cleanup Lvl:	HRL (Health Risk Limit)
Max Residual Contamination:	2700
Date Info Last Updated:	4/6/2005

Contaminant Id:	1,2-Dichloroethylene (cis-
Contaminated Media:	Ground Water
Req Cleanup Concluded:	70
Cleanup Lvl Measure Units:	ug/L
Basis For Req Cleanup Lvl:	HRL (Health Risk Limit)
Max Residual Contamination:	360
Date Info Last Updated:	4/6/2005

Contaminant Id:	Vinyl chloride; (chloroethene
Contaminated Media:	Ground Water
Req Cleanup Concluded:	0.2
Cleanup Lvl Measure Units:	ug/L
Basis For Req Cleanup Lvl:	HRL (Health Risk Limit)
Max Residual Contamination:	42
Date Info Last Updated:	4/6/2005

Facid:	VP12460
Event:	155
Additional Information:	Supplemental GW Investigation WP
Start Date:	Not reported
End Date:	3/21/2001
Planned Start Date:	Not reported
Planned End Date:	Not reported
Date Info Last Updated:	7/2/2001
Record Number:	11264

Facid:	VP12460
Event:	156
Additional Information:	for revised RAP dated October 2000
Start Date:	Not reported
End Date:	11/14/2000
Planned Start Date:	Not reported
Planned End Date:	Not reported

JIM LUPIENT BUICK (Continued) **S104240446**

Date Info Last Updated: 7/2/2001
Record Number: 11260

Facid: VP12460
Event: 156
Additional Information: ammended approval for October 2000 RAP
Start Date: Not reported
End Date: 3/6/2001
Planned Start Date: Not reported
Planned End Date: Not reported
Date Info Last Updated: 7/2/2001
Record Number: 11262

Facid: VP12460
Event: 211
Additional Information: regarding RAP/Cont. Plan dated Aug. 2000
Start Date: Not reported
End Date: 10/18/2000
Planned Start Date: Not reported
Planned End Date: Not reported
Date Info Last Updated: 7/2/2001
Record Number: 11259

Facid: VP12460
Event: 211
Additional Information: request for additional documentation
Start Date: Not reported
End Date: 2/2/2001
Planned Start Date: Not reported
Planned End Date: Not reported
Date Info Last Updated: 7/2/2001
Record Number: 11261

Facid: VP12460
Event: Remedial Investigation
Additional Information: 10 geotechnical borings (another B-series)
Start Date: Not reported
End Date: 8/3/2000
Planned Start Date: Not reported
Planned End Date: Not reported
Date Info Last Updated: 7/14/2003
Record Number: 16947

Facid: VP12460
Event: Remedial Investigation
Additional Information: 6 geotechnical borings (ST-series)
Start Date: Not reported
End Date: 5/18/2000
Planned Start Date: Not reported
Planned End Date: Not reported
Date Info Last Updated: 7/14/2003
Record Number: 16944

Facid: VP12460
Event: Remedial Investigation
Additional Information: 3 monitoring wells (MW-1 thru MW-3) -
Start Date: Not reported

JIM LUPIENT BUICK (Continued) **S104240446**

End Date: 4/4/2000
Planned Start Date: Not reported
Planned End Date: Not reported
Date Info Last Updated: 7/14/2003
Record Number: 16945

Facid: VP12460
Event: Remedial Investigation
Additional Information: 3 monitoring wells (MW-4, MW-5, MW-7)
Start Date: Not reported
End Date: 3/22/2001
Planned Start Date: Not reported
Planned End Date: Not reported
Date Info Last Updated: 7/14/2003
Record Number: 16951

Facid: VP12460
Event: Remedial Investigation
Additional Information: 6 borings (GP-series)
Start Date: Not reported
End Date: 10/20/2000
Planned Start Date: Not reported
Planned End Date: Not reported
Date Info Last Updated: 7/14/2003
Record Number: 16948

Facid: VP12460
Event: Remedial Investigation
Additional Information: 13 test pits
Start Date: Not reported
End Date: 7/21/2000
Planned Start Date: Not reported
Planned End Date: Not reported
Date Info Last Updated: 7/14/2003
Record Number: 16946

Facid: VP12460
Event: Remedial Investigation
Additional Information: 4 test trenches
Start Date: Not reported
End Date: 1/1/2001
Planned Start Date: Not reported
Planned End Date: Not reported
Date Info Last Updated: 4/4/2005
Record Number: 23290

Facid: VP12460
Event: Remedial Investigation
Additional Information: 22 borings (200-series)
Start Date: Not reported
End Date: 1/7/2000
Planned Start Date: Not reported
Planned End Date: Not reported
Date Info Last Updated: 7/14/2003
Record Number: 16943

Facid: VP12460

JIM LUPIENT BUICK (Continued) **S104240446**

Event:	Remedial Action
Additional Information:	Block 41 - excavation of DRO/PAH-impacted fill
Start Date:	Not reported
End Date:	5/23/2001
Planned Start Date:	Not reported
Planned End Date:	Not reported
Date Info Last Updated:	7/14/2003
Record Number:	16950

Facid:	VP12460
Event:	Remedial Action
Additional Information:	Block 40 - DRO/BaP/PCE-impacted fill, debris
Start Date:	Not reported
End Date:	3/23/2001
Planned Start Date:	Not reported
Planned End Date:	Not reported
Date Info Last Updated:	7/14/2003
Record Number:	16949

Facid:	VP12460
Event:	VIC Program Participation Dates (Start/End)
Additional Information:	None Entered
Start Date:	1/11/2000
End Date:	2/1/2007
Planned Start Date:	Not reported
Planned End Date:	Not reported
Date Info Last Updated:	1/11/2000
Record Number:	8027

Facid:	VP12460
Event:	No Association Determination Issued
Additional Information:	Lender NAD - LaSalle Bank
Start Date:	Not reported
End Date:	3/14/2001
Planned Start Date:	Not reported
Planned End Date:	Not reported
Date Info Last Updated:	7/2/2001
Record Number:	11263

Facid:	VP12460
Event:	No Association Determination Issued
Additional Information:	Lender NAD-Glazer Financial Group
Start Date:	Not reported
End Date:	6/21/2001
Planned Start Date:	Not reported
Planned End Date:	Not reported
Date Info Last Updated:	7/2/2001
Record Number:	11267

Facid:	VP12460
Event:	No Association Determination Issued
Additional Information:	Lender NAD - Assoc Commercial Mortgage
Start Date:	Not reported
End Date:	7/13/2000
Planned Start Date:	Not reported
Planned End Date:	Not reported
Date Info Last Updated:	7/2/2001

JIM LUPIENT BUICK (Continued) **S104240446**

Record Number: 11258

Facid: VP12460
Event: No Association Determination Issued
Additional Information: Lender NAD-HUD
Start Date: Not reported
End Date: 6/21/2001
Planned Start Date: Not reported
Planned End Date: Not reported
Date Info Last Updated: 7/2/2001
Record Number: 11266

Facid: VP12460
Event: No Association Determination Issued
Additional Information: amended NAD - Fire Barn/HuntGregory
Start Date: Not reported
End Date: 4/26/2001
Planned Start Date: Not reported
Planned End Date: Not reported
Date Info Last Updated: 7/2/2001
Record Number: 11265

Facid: VP12460
Event: No Association Determination Issued
Additional Information: Fire Barn Assoc/HuntGregory
Start Date: Not reported
End Date: 6/14/2000
Planned Start Date: Not reported
Planned End Date: Not reported
Date Info Last Updated: 7/2/2001
Record Number: 11257

Facid: VP12460
Event: Certificate Of Completion Issued
Additional Information: for Block 41 (Housing Partners II and Fire Barn)
Start Date: Not reported
End Date: 2/1/2007
Planned Start Date: Not reported
Planned End Date: Not reported
Date Info Last Updated: 2/5/2007
Record Number: 26443

Facid: VP12460
Event: Certificate Of Completion Issued
Additional Information: for Block 40 (Fire Barn Assoc. LLC)
Start Date: Not reported
End Date: 4/19/2006
Planned Start Date: Not reported
Planned End Date: Not reported
Date Info Last Updated: 4/4/2005
Record Number: 23291

Facid: VP12460
Event: Phase I Investigation
Additional Information: by Wenck
Start Date: Not reported
End Date: 10/1/1999

JIM LUPIENT BUICK (Continued) **S104240446**

Planned Start Date: Not reported
Planned End Date: Not reported
Date Info Last Updated: 7/14/2003
Record Number: 16941

Facid: VP12460
Event: Phase II Investigation
Additional Information: 21 borings to bedrock (B-series)
Start Date: Not reported
End Date: 10/29/1999
Planned Start Date: Not reported
Planned End Date: Not reported
Date Info Last Updated: 7/14/2003
Record Number: 16942

Facid: VP12460
GW Recepts Prot by Rem Actn: Not reported
Ecological receptors present: False
Type of ecological receptors: Not reported
Acres of contaminated soil: Not reported
Volume of contaminated soil: 26130
Acres of surface water impacted: Not reported
Acres of wetland impacted: Not reported
Acres of sediment impacted: Not reported
GW Plume Area Acres: Not reported
Cleanup Conducted: True
Acres of Contam Soil remediate: Not reported
Volume of Soil Cleaned: 26130
Municipal wells contamd: Not reported
Dom wells contam: Not reported
People Impct SW intake contam: Not reported
Drums Revolved from site: Not reported
Yr Soil Remediated: Not reported
Acres of Soil w/ Restrict Access: 0
Yr IC remedy complete: Not reported
Yr GW remedy completed: Not reported
Year GWIC completed: Not reported
Acres of wetland of sediment remediated: Not reported
Public financing: False
Assurance help: True
Land use Classfn At Site: Special/Other
Land use Vicinity Of Site: Special/Other
Deed notif Present On Site: False
Restrictive Covenant Present: False
Restrictions: Not reported
GW Pump and Treat Used at site: False
Quaternary Perched: False
Quaternary Water Table: False
Quaternary Confined: False
Cretaceous: False
Plattville: True
St. peter: False
Prairie Duchien: False
Jordan: False
Ironton/Galesville: False
Mt Simon Hinckley: False
Precambrian Undefferentiated: False

JIM LUPIENT BUICK (Continued) **S104240446**

Other/Unknown Aquifer:	False
Date Info Last Updated:	4/6/2005
Inst Control Info Updated:	4/4/2005
Inst Control Filed Location:	Not reported
SW Classification (Primary):	Not reported
SW Classification (Secondary):	Not reported
Miscellaneous:	Mixed residential/commercial development
SW Comments:	Not reported

442
North
1/2-1
0.649 mi.
3428 ft.

TENNECO PACKAGING INC - MARSHALL ST **RCRA-SQG 1000267833**
1821 NE MARSHALL ST **FINDS MND047245741**
MINNEAPOLIS, MN 55418 **LUST**
AST

Relative:
Higher

Actual:
831 ft.

RCRA-SQG:

Date form received by agency:	05/26/1999
Facility name:	TENNECO PACKAGING INC - MARSHALL ST
Facility address:	1821 MARSHALL ST NE MINNEAPOLIS, MN 554184210
EPA ID:	MND047245741
Contact:	BRIAN J PASCAVIS
Contact address:	1821 MARSHALL ST NE MINNEAPOLIS, MN 554184210
Contact country:	US
Contact telephone:	(612) 789-3511
Contact email:	Not reported
EPA Region:	05
Classification:	Small Small Quantity Generator
Description:	Handler: generates more than 100 and less than 1000 kg of hazardous waste during any calendar month and accumulates less than 6000 kg of hazardous waste at any time; or generates 100 kg or less of hazardous waste during any calendar month, and accumulates more than 1000 kg of hazardous waste at any time

Owner/Operator Summary:

Owner/operator name:	NAME NOT REPORTED
Owner/operator address:	ADDRESS NOT REPORTED CITY NOT REPORTED, AK 99998
Owner/operator country:	Not reported
Owner/operator telephone:	(312) 555-1212
Legal status:	Private
Owner/Operator Type:	Operator
Owner/Op start date:	Not reported
Owner/Op end date:	Not reported

Owner/operator name:	PACKAGING CORP OF AMERICA
Owner/operator address:	1900 W FIELD CT LAKE FOREST, IL 60045
Owner/operator country:	Not reported
Owner/operator telephone:	(800) 456-4725
Legal status:	Private
Owner/Operator Type:	Owner
Owner/Op start date:	Not reported
Owner/Op end date:	Not reported

TENNECO PACKAGING INC - MARSHALL ST (Continued) **1000267833**

Owner/operator name: PACKAGING CORPORATION OF AMERICA
Owner/operator address: 1900 FIELD CT W
LAKE FOREST, IL 60045
Owner/operator country: US
Owner/operator telephone: (612) 789-3511
Legal status: Private
Owner/Operator Type: Owner
Owner/Op start date: 10/14/1999
Owner/Op end date: Not reported

Handler Activities Summary:
U.S. importer of hazardous waste: Unknown
Mixed waste (haz. and radioactive): Unknown
Recycler of hazardous waste: Unknown
Transporter of hazardous waste: Unknown
Treater, storer or disposer of HW: No
Underground injection activity: No
On-site burner exemption: Unknown
Furnace exemption: Unknown
Used oil fuel burner: No
Used oil processor: No
User oil refiner: Unknown
Used oil fuel marketer to burner: No
Used oil Specification marketer: No
Used oil transfer facility: Unknown
Used oil transporter: No
Off-site waste receiver: Commercial status unknown

Historical Generators:
Date form received by agency: 04/04/1996
Facility name: TENNECO PACKAGING INC - MARSHALL ST
Site name: PACKAGING CORP OF AMERICA
Classification: Not a generator, verified

Hazardous Waste Summary:
Waste code: D001
Waste name: IGNITABLE HAZARDOUS WASTES ARE THOSE WASTES WHICH HAVE A FLASHPOINT OF LESS THAN 140 DEGREES FAHRENHEIT AS DETERMINED BY A PENSKY-MARTENS CLOSED CUP FLASH POINT TESTER. ANOTHER METHOD OF DETERMINING THE FLASH POINT OF A WASTE IS TO REVIEW THE MATERIAL SAFETY DATA SHEET, WHICH CAN BE OBTAINED FROM THE MANUFACTURER OR DISTRIBUTOR OF THE MATERIAL. LACQUER THINNER IS AN EXAMPLE OF A COMMONLY USED SOLVENT WHICH WOULD BE CONSIDERED AS IGNITABLE HAZARDOUS WASTE.

Violation Status: No violations found

FINDS:

Registry ID: 110001959854

Environmental Interest/Information System
AFS (Aerometric Information Retrieval System (AIRS) Facility Subsystem) replaces the former Compliance Data System (CDS), the National Emission Data System (NEDS), and the Storage and Retrieval of Aerometric Data (SAROAD). AIRS is the national repository for information concerning airborne pollution in the United States. AFS is

TENNECO PACKAGING INC - MARSHALL ST (Continued) **1000267833**

used to track emissions and compliance data from industrial plants. AFS data are utilized by states to prepare State Implementation Plans to comply with regulatory programs and by EPA as an input for the estimation of total national emissions. AFS is undergoing a major redesign to support facility operating permits required under Title V of the Clean Air Act.

US EPA TRIS (Toxics Release Inventory System) contains information from facilities on the amounts of over 300 listed toxic chemicals that these facilities release directly to air, water, land, or that are transported off-site.

RCRAInfo is a national information system that supports the Resource Conservation and Recovery Act (RCRA) program through the tracking of events and activities related to facilities that generate, transport, and treat, store, or dispose of hazardous waste. RCRAInfo allows RCRA program staff to track the notification, permit, compliance, and corrective action activities required under RCRA.

MN-DELTA (Minnesota - Permitting, Compliance, And Enforcement Information Management System) facilitates the issuance of permits and manages compliance.

LUST:

Leak ID:	12323
Site ID:	215397
Source:	CORE
Facility Addr 2:	Not reported
MN PCA ID:	224711
Release Discovered Date:	12/15/1998 00:00:00
Leak Reported Date:	12/15/1998 00:00:00
Leak Site:	Leak Site - Tank and Petroleum Contamination
File Archive Box:	Not reported
File Archive Lot:	Not reported
Soil Digout Date:	Not reported
Cubic Yards Excavated:	Not reported
Conditional Closure Date:	Not reported
Complete Site Closure Date:	**01/20/1999 00:00:00**
Contaminated Soils Remaining:	Yes
Enforcement Action Begin Date:	01/13/1999 00:00:00
Lust Trust Eligible:	No
Offsite Contamination:	Unknown
Reimbursement Awarded:	No
Std Letter Response Date:	12/24/1998 00:00:00
Surface Water Impact:	Unknown
Utility Project Flag:	No
TMSP Added:	12/04/1999 14:03:52
TMSP Last Update:	06/14/2002 07:57:38
Staff Id Last Update:	SSMITH
Release From AST:	No
Release From UST:	No
Tank Registration Status Code:	U
VPIC Application Date:	Not reported
VPIC Acres:	Not reported
Addr Id:	190389
Township Name:	Fort Snelling

TENNECO PACKAGING INC - MARSHALL ST (Continued) **1000267833**

Active Flag:	No
Country Code:	USA
Foreign State:	Not reported
Foreign Zone:	Not reported
State County Code:	MN
Interest Type:	LS
Interest Phone:	NO CORE PI PH.
Interest Start Date:	01/19/1999 00:00:00
Interest End Date:	Not reported
Vapor Intrusion Checked Flag:	Not reported
Soil Gas Data Collected Flag:	Not reported
Soil Gas Action Level Flag:	Not reported
Sub Slab Sample Collected Flag:	Not reported
Indoor Air Collected Flag:	Not reported
Vapor Intrusion Action Flag:	Not reported
Vapor Intrusion Comments:	Not reported
Soil Gas Data Comments:	Not reported
Comments:	Not reported

LEAK CLEANUP ACTIONS:

MN PCA ID:	Not reported
Leak Action Approval Date:	Not reported
Leak Action Begin Date:	Not reported
Leak Action End Date:	Not reported
TMSP Added:	Not reported
TMSP Last Update:	Not reported
Staff Id Last Update:	Not reported

LEAK GW INFO:

MN PCA ID:	224711
Dw Supply Contam:	Not reported
Free Product Observed:	Not reported
Free Product Thickness:	Not reported
Ground Water Contam:	No
GW Cleanup Goal:	0
Gw Exceeds Cleanup Goal:	Not reported
Cleanup Goal Achieved:	Not reported
Water Supply Exceeds Ral:	Not reported
Well Type Code:	Not reported
Impacted Aquifer Code:	Not reported
TMSP Added:	12/04/1999 14:07:36
TMSP Last Update:	11/04/2003 12:57:08
Staff Id Last Update:	RSUCHAN
Mtbe Present Now:	Not reported
Mtbe Present Historically:	Not reported
Mtbe High Ug Per Liter Char:	Not reported
Mtbe High Ug Per Liter Numb:	Not reported
Mtbe High Level Date:	Not reported
Free Product At Close:	Not reported
Staff Id Ass:	Not reported
PWS Well:	Not reported
Prot Flag:	Not reported
Sens Flag:	Not reported

LEAK PRODUCT RELEASED:

MN PCA ID:	224711
Prod Released Sequence Id:	324146
Leak Product:	Fuel Oil 1 and 2
Tmsp Added:	12/04/1999 14:04:35

TENNECO PACKAGING INC - MARSHALL ST (Continued) **1000267833**

Tmsp Last_updt:	05/04/2002 09:41:57
Staff Id Last Updt:	TANKS
Leak ID:	7242
Site ID:	215397
Source:	CORE
Facility Addr 2:	Not reported
MN PCA ID:	219861
Release Discovered Date:	03/14/1994 00:00:00
Leak Reported Date:	03/14/1994 00:00:00
Leak Site:	Leak Site - Tank and Petroleum Contamination
File Archive Box:	03
File Archive Lot:	97/11
Soil Digout Date:	Not reported
Cubic Yards Excavated:	0
Conditional Closure Date:	Not reported
Complete Site Closure Date:	**08/12/1994 00:00:00**
Contaminated Soils Remaining:	No
Enforcement Action Begin Date:	03/23/1994 00:00:00
Lust Trust Eligible:	Yes
Offsite Contamination:	Unknown
Reimbursement Awarded:	No
Std Letter Response Date:	04/15/1994 00:00:00
Surface Water Impact:	Unknown
Utility Project Flag:	No
TMSP Added:	12/04/1999 14:03:48
TMSP Last Update:	06/14/2002 07:58:41
Staff Id Last Update:	SSMITH
Release From AST:	No
Release From UST:	No
Tank Registration Status Code:	F
VPIC Application Date:	Not reported
VPIC Acres:	Not reported
Addr Id:	190389
Township Name:	Fort Snelling
Active Flag:	No
Country Code:	USA
Foreign State:	Not reported
Foreign Zone:	Not reported
State County Code:	MN
Interest Type:	LS
Interest Phone:	NO CORE PI PH.
Interest Start Date:	08/15/1996 00:00:00
Interest End Date:	Not reported
Vapor Intrusion Checked Flag:	Not reported
Soil Gas Data Collected Flag:	Not reported
Soil Gas Action Level Flag:	Not reported
Sub Slab Sample Collected Flag:	Not reported
Indoor Air Collected Flag:	Not reported
Vapor Intrusion Action Flag:	Not reported
Vapor Intrusion Comments:	Not reported
Soil Gas Data Comments:	Not reported
Comments:	Not reported

LEAK CLEANUP ACTIONS:

MN PCA ID:	Not reported
Leak Action Approval Date:	Not reported
Leak Action Begin Date:	Not reported

TENNECO PACKAGING INC - MARSHALL ST (Continued) **1000267833**

Leak Action End Date:	Not reported
TMSP Added:	Not reported
TMSP Last Update:	Not reported
Staff Id Last Update:	Not reported

LEAK GW INFO:

MN PCA ID:	219861
Dw Supply Contam:	Not reported
Free Product Observed:	Not reported
Free Product Thickness:	Not reported
Ground Water Contam:	No
GW Cleanup Goal:	0
Gw Exceeds Cleanup Goal:	Not reported
Cleanup Goal Achieved:	Not reported
Water Supply Exceeds Ral:	Not reported
Well Type Code:	Not reported
Impacted Aquifer Code:	Not reported
TMSP Added:	12/04/1999 14:07:32
TMSP Last Update:	11/04/2003 12:57:07
Staff Id Last Update:	RSUCHAN
Mtbe Present Now:	Not reported
Mtbe Present Historically:	Not reported
Mtbe High Ug Per Liter Char:	Not reported
Mtbe High Ug Per Liter Numb:	Not reported
Mtbe High Level Date:	Not reported
Free Product At Close:	Not reported
Staff Id Ass:	Not reported
PWS Well:	Not reported
Prot Flag:	Not reported
Sens Flag:	Not reported

LEAK PRODUCT RELEASED:

MN PCA ID:	219861
Prod Released Sequence Id:	322047
Leak Product:	Fuel Oil 1 and 2
Tmsp Added:	12/04/1999 14:04:33
Tmsp Last_updt:	05/04/2002 09:24:30
Staff Id Last Updt:	TANKS

AST:

TANK:

MPCA Tank Number:	1001
Tank Registration Date:	4/28/2003 0:00
Tank Dual Use:	N
Tank Storage Capacity:	10000
Tank Status:	Abandoned
Tank Stored Product:	Fuel Oil
Tank Construction Material:	Bare/Paint/Asph Coat Steel
Tank Cathodic Protection:	Not reported
Piping Cathodic Protection:	Not reported
Piping Material:	Steel/Iron
Second Contain Tank:	Doublewall Tank
Second Contain Pipe:	Doublewall Pipe
Tank Dispenser:	Not reported
Above/Under Ground:	Above Ground
Serial Number:	Not reported
Date Added:	6/3/2003 9:31

TENNECO PACKAGING INC - MARSHALL ST (Continued) **1000267833**

Date Last Updated:	9/24/2008 13:53
AST Base Material:	Not reported
Piping Material Desc:	Not reported
Unregulated Tank Registration Date:	Not reported
Compartmental Tank Flag:	Not reported
Heating Product Flag:	Not reported
Haz Waste Generator Id:	Not reported
Product Replaced Date:	Not reported
Sludge Disposal Facility:	Not reported
Comments:	Not reported
Staff Id Who Did The Last Update:	RSUCHAN
In Compliance:	Not reported
Facility Addr 2:	Not reported

TANK ACTION:

MPCA Tank Number:	1001
Above Or Underground:	Above Ground
Tank Action ID:	879374
Contractor Number:	Not reported
Supervisor Number:	Not reported
Tank Action:	Install Tank
Action Date:	09/01/1993 00:00:00
Action Date Unknown:	Not reported
Corrosion Expert Name:	Not reported
Lab Flag:	Not reported
Date Added:	06/03/2003 09:32:22
Date Last Updated:	06/03/2003 09:32:22
Staff Id Who Did The Last Update:	JHENRY

TANK COMPARTMENT:

MPCA Tank Number:	1001
Above Or Underground:	Above Ground
Compartment Number:	1
Tank Stored Product Code:	13
Tank Stored Product Desc:	#2
Compartment Cap:	10000
Heating:	No
Other Desc:	Not reported
Date Added:	06/03/2003 09:31:32
Date Last Updated:	06/03/2003 09:31:32
Staff Id Who Did The Last Update:	JHENRY

INSTALL REMOVE:

MPCA Tank Number:	Not reported
Number of Dispensers:	Not reported
Tank Construction Material Code:	Not reported
Piping Material:	Not reported
Piping Material Desc:	Not reported
Total Tank Capacity Quantity:	Not reported
Staff Id Who Did The Last Update:	Not reported
INSREM Product:	Not reported
INSREM Product Description:	Not reported
INSREM Action ID:	Not reported
INSREM Action:	Not reported
Action Completed Date:	Not reported
Date Added:	Not reported
Date Last Updated:	Not reported

TENNECO PACKAGING INC - MARSHALL ST (Continued) **1000267833**

TANK:

MPCA Tank Number:	1002
Tank Registration Date:	4/28/2003 0:00
Tank Dual Use:	N
Tank Storage Capacity:	1400
Tank Status:	Active
Tank Stored Product:	Chemical Caustic
Tank Construction Material:	Bare/Paint/Asph Coat Steel
Tank Cathodic Protection:	Not reported
Piping Cathodic Protection:	Not reported
Piping Material:	Steel/Iron
Second Contain Tank:	Not reported
Second Contain Pipe:	Not reported
Tank Dispenser:	Not reported
Above/Under Ground:	Above Ground
Serial Number:	Not reported
Date Added:	6/3/2003 9:33
Date Last Updated:	9/24/2008 13:53
AST Base Material:	Concrete Slab
Piping Material Desc:	Not reported
Unregulated Tank Registration Date:	Not reported
Compartmental Tank Flag:	Not reported
Heating Product Flag:	Not reported
Haz Waste Generator Id:	Not reported
Product Replaced Date:	Not reported
Sludge Disposal Facility:	Not reported
Comments:	Not reported
Staff Id Who Did The Last Update:	RSUCHAN
In Compliance:	Yes
Facility Addr 2:	Not reported

TANK ACTION:

MPCA Tank Number:	1002
Above Or Underground:	Above Ground
Tank Action ID:	879375
Contractor Number:	Not reported
Supervisor Number:	Not reported
Tank Action:	Install Tank
Action Date:	09/01/1993 00:00:00
Action Date Unknown:	Not reported
Corrosion Expert Name:	Not reported
Lab Flag:	Not reported
Date Added:	06/03/2003 09:34:33
Date Last Updated:	06/03/2003 09:34:33
Staff Id Who Did The Last Update:	JHENRY

TANK COMPARTMENT:

MPCA Tank Number:	1002
Above Or Underground:	Above Ground
Compartment Number:	1
Tank Stored Product Code:	6
Tank Stored Product Desc:	Not reported
Compartment Cap:	1400
Heating:	No
Other Desc:	Not reported
Date Added:	06/03/2003 09:33:30
Date Last Updated:	06/03/2003 09:33:30

TENNECO PACKAGING INC - MARSHALL ST (Continued) **1000267833**

Staff Id Who Did The Last Update: JHENRY

INSTALL REMOVE:

MPCA Tank Number:	Not reported
Number of Dispensers:	Not reported
Tank Construction Material Code:	Not reported
Piping Material:	Not reported
Piping Material Desc:	Not reported
Total Tank Capacity Quantity:	Not reported
Staff Id Who Did The Last Update:	Not reported
INSREM Product:	Not reported
INSREM Product Description:	Not reported
INSREM Action ID:	Not reported
INSREM Action:	Not reported
Action Completed Date:	Not reported
Date Added:	Not reported
Date Last Updated:	Not reported

TANK:

MPCA Tank Number:	1003
Tank Registration Date:	4/28/2003 0:00
Tank Dual Use:	N
Tank Storage Capacity:	360
Tank Status:	Active
Tank Stored Product:	Chemical Caustic
Tank Construction Material:	Bare/Paint/Asph Coat Steel
Tank Cathodic Protection:	Not reported
Piping Cathodic Protection:	Not reported
Piping Material:	Steel/Iron
Second Contain Tank:	Not reported
Second Contain Pipe:	Not reported
Tank Dispenser:	Not reported
Above/Under Ground:	Above Ground
Serial Number:	Not reported
Date Added:	6/3/2003 10:00
Date Last Updated:	9/24/2008 13:53
AST Base Material:	Concrete Slab
Piping Material Desc:	Not reported
Unregulated Tank Registration Date:	Not reported
Compartmental Tank Flag:	Not reported
Heating Product Flag:	Not reported
Haz Waste Generator Id:	Not reported
Product Replaced Date:	Not reported
Sludge Disposal Facility:	Not reported
Comments:	Not reported
Staff Id Who Did The Last Update:	RSUCHAN
In Compliance:	Yes
Facility Addr 2:	Not reported

TANK ACTION:

MPCA Tank Number:	1003
Above Or Underground:	Above Ground
Tank Action ID:	879376
Contractor Number:	Not reported
Supervisor Number:	Not reported
Tank Action:	Install Tank
Action Date:	09/01/1993 00:00:00

TENNECO PACKAGING INC - MARSHALL ST (Continued) **1000267833**

Action Date Unknown:	Not reported
Corrosion Expert Name:	Not reported
Lab Flag:	Not reported
Date Added:	06/03/2003 10:01:47
Date Last Updated:	06/03/2003 10:01:47
Staff Id Who Did The Last Update:	JHENRY

TANK COMPARTMENT:

MPCA Tank Number:	1003
Above Or Underground:	Above Ground
Compartment Number:	1
Tank Stored Product Code:	6
Tank Stored Product Desc:	Not reported
Compartment Cap:	360
Heating:	No
Other Desc:	Not reported
Date Added:	06/03/2003 10:00:46
Date Last Updated:	06/03/2003 10:00:46
Staff Id Who Did The Last Update:	JHENRY

INSTALL REMOVE:

MPCA Tank Number:	Not reported
Number of Dispensers:	Not reported
Tank Construction Material Code:	Not reported
Piping Material:	Not reported
Piping Material Desc:	Not reported
Total Tank Capacity Quantity:	Not reported
Staff Id Who Did The Last Update:	Not reported
INSREM Product:	Not reported
INSREM Product Description:	Not reported
INSREM Action ID:	Not reported
INSREM Action:	Not reported
Action Completed Date:	Not reported
Date Added:	Not reported
Date Last Updated:	Not reported

TABSITE:

Program Interest Id:	191513
Above Or Underground:	Both
Facility Code:	19
Indian Reservation:	No
UST Registration Date:	05/06/1986 00:00:00
AST Registration Date:	04/28/2003 00:00:00
Date Added:	07/23/1992 19:11:05
Date Last Updated:	06/03/2003 09:30:52
Staff Id Who Did The Last Update:	JHENRY
Max Monthly Gallons:	Not reported
Vapor Recovery Installed:	Unknown
Vapor Notify Required:	Unknown

LATLONG:

Program Id:	Not reported
Latlong ID:	Not reported
Latitude Degrees:	Not reported
Latitude Minutes:	Not reported

TENNECO PACKAGING INC - MARSHALL ST (Continued) **1000267833**

Latitude Seconds:	Not reported
Longitude Degrees:	Not reported
Longitude Minutes:	Not reported
Longitude Seconds:	Not reported
Collection Date:	Not reported
Latlong Description:	Not reported
TMSP Added:	Not reported
Date Last Updated:	Not reported
Staff Id Last Updated:	Not reported
Coord Source Type:	Not reported
Org Name Source:	Not reported

Click this hyperlink while viewing on your computer to access additional MN AST: detail in the EDR Site Report.

---

443 WNW 1/2-1 0.661 mi. 3489 ft. **MARIGOLD FOODS** **LUST S106547515**
420 W BROADWAY **N/A**
MINNEAPOLIS, MN

Relative: Higher

Actual: 832 ft.

LUST:

Leak ID:	2786
Site ID:	216015
Source:	CORE
Facility Addr 2:	Not reported
MN PCA ID:	215583
Release Discovered Date:	06/27/1990 00:00:00
Leak Reported Date:	06/29/1990 00:00:00
Leak Site:	Leak Site - Tank and Petroleum Contamination
File Archive Box:	22
File Archive Lot:	94/372
Soil Digout Date:	06/27/1990 00:00:00
Cubic Yards Excavated:	30
Conditional Closure Date:	Not reported
Complete Site Closure Date:	**11/30/1990 00:00:00**
Contaminated Soils Remaining:	Yes
Enforcement Action Begin Date:	07/19/1990 00:00:00
Lust Trust Eligible:	Yes
Offsite Contamination:	No
Reimbursement Awarded:	No
Std Letter Response Date:	Not reported
Surface Water Impact:	Unknown
Utility Project Flag:	No
TMSP Added:	12/04/1999 14:03:44
TMSP Last Update:	08/22/2008 15:57:45
Staff Id Last Update:	AEDDY
Release From AST:	No
Release From UST:	No
Tank Registration Status Code:	F
VPIC Application Date:	Not reported
VPIC Acres:	Not reported
Addr Id:	50831
Township Name:	Fort Snelling
Active Flag:	No
Country Code:	USA
Foreign State:	Not reported
Foreign Zone:	Not reported

MARIGOLD FOODS (Continued) **S106547515**

State County Code:	MN
Interest Type:	LS
Interest Phone:	NO CORE PI PH.
Interest Start Date:	09/16/1993 16:43:12
Interest End Date:	Not reported
Vapor Intrusion Checked Flag:	Not reported
Soil Gas Data Collected Flag:	Not reported
Soil Gas Action Level Flag:	Not reported
Sub Slab Sample Collected Flag:	Not reported
Indoor Air Collected Flag:	Not reported
Vapor Intrusion Action Flag:	Not reported
Vapor Intrusion Comments:	Not reported
Soil Gas Data Comments:	Not reported
Comments:	Not reported

LEAK CLEANUP ACTIONS:

MN PCA ID:	Not reported
Leak Action Approval Date:	Not reported
Leak Action Begin Date:	Not reported
Leak Action End Date:	Not reported
TMSP Added:	Not reported
TMSP Last Update:	Not reported
Staff Id Last Update:	Not reported

LEAK GW INFO:

MN PCA ID:	215583
Dw Supply Contam:	Not reported
Free Product Observed:	No
Free Product Thickness:	Not reported
Ground Water Contam:	No
GW Cleanup Goal:	0
Gw Exceeds Cleanup Goal:	No
Cleanup Goal Achieved:	Not reported
Water Supply Exceeds Ral:	Not reported
Well Type Code:	Not reported
Impacted Aquifer Code:	Not reported
TMSP Added:	12/04/1999 14:07:28
TMSP Last Update:	11/04/2003 12:57:06
Staff Id Last Update:	RSUCHAN
Mtbe Present Now:	Not reported
Mtbe Present Historically:	Not reported
Mtbe High Ug Per Liter Char:	Not reported
Mtbe High Ug Per Liter Numb:	Not reported
Mtbe High Level Date:	Not reported
Free Product At Close:	Not reported
Staff Id Ass:	Not reported
PWS Well:	Not reported
Prot Flag:	Not reported
Sens Flag:	Not reported

LEAK PRODUCT RELEASED:

MN PCA ID:	215583
Prod Released Sequence Id:	402369
Leak Product:	Gasoline Leaded
Tmsp Added:	12/27/1999 12:59:08
Tmsp Last_updt:	05/04/2002 09:08:51
Staff Id Last Updt:	TANKS

CA444 **SUPERIOR PLATING INC** **FINDS** **1000215662**
SE **315 FIRST AVE NE** **RCRA-LQG** **55413SPRRP31**
1/2-1 **MINNEAPOLIS, MN 55413** **TRIS**
0.669 mi. **RCRA-TSDF**
3531 ft. **Site 1 of 2 in cluster CA** **CORRACTS**
FTTS
Relative: **HIST FTTS**
Higher **MANIFEST**
MANIFEST
Actual:
833 ft.

FINDS:

Registry ID: 110000425479

Environmental Interest/Information System

AFS (Aerometric Information Retrieval System (AIRS) Facility Subsystem) replaces the former Compliance Data System (CDS), the National Emission Data System (NEDS), and the Storage and Retrieval of Aerometric Data (SAROAD). AIRS is the national repository for information concerning airborne pollution in the United States. AFS is used to track emissions and compliance data from industrial plants. AFS data are utilized by states to prepare State Implementation Plans to comply with regulatory programs and by EPA as an input for the estimation of total national emissions. AFS is undergoing a major redesign to support facility operating permits required under Title V of the Clean Air Act.

NCDB (National Compliance Data Base) supports implementation of the Federal Insecticide, Fungicide, and Rodenticide Act (FIFRA) and the Toxic Substances Control Act (TSCA). The system tracks inspections in regions and states with cooperative agreements, enforcement actions, and settlements.

The NEI (National Emissions Inventory) database contains information on stationary and mobile sources that emit criteria air pollutants and their precursors, as well as hazardous air pollutants (HAPs).

US EPA TRIS (Toxics Release Inventory System) contains information from facilities on the amounts of over 300 listed toxic chemicals that these facilities release directly to air, water, land, or that are transported off-site.

RCRAInfo is a national information system that supports the Resource Conservation and Recovery Act (RCRA) program through the tracking of events and activities related to facilities that generate, transport, and treat, store, or dispose of hazardous waste. RCRAInfo allows RCRA program staff to track the notification, permit, compliance, and corrective action activities required under RCRA.

ICIS (Integrated Compliance Information System) is the Integrated Compliance Information System and provides a database that, when complete, will contain integrated Enforcement and Compliance information across most of EPA’s programs. The vision for ICIS is to replace EPA’s independent databases that contain Enforcement data with a single repository for that information. Currently, ICIS contains all Federal Administrative and Judicial enforcement actions. This information is maintained in ICIS by EPA in the Regional offices and it Headquarters. A future release of ICIS will replace the Permit Compliance System (PCS) which supports the NPDES and will integrate

SUPERIOR PLATING INC (Continued) **1000215662**

that information with Federal actions already in the system. ICIS also has the capability to track other activities occurring in the Region that support Compliance and Enforcement programs. These include; Incident Tracking, Compliance Assistance, and Compliance Monitoring.

MN-DELTA (Minnesota - Permitting, Compliance, And Enforcement Information Management System) facilitates the issuance of permits and manages compliance.

RCRA-LQG:

Date form received by agency:	02/21/2006
Facility name:	SUPERIOR PLATING INC
Facility address:	315 FIRST AVENUE NE MINNEAPOLIS, MN 55413
EPA ID:	MND006253801
Contact:	GREGORY DANT
Contact address:	Not reported Not reported
Contact country:	Not reported
Contact telephone:	(612) 379-2121
Contact email:	GDANT@SUPERIOR-PLATING.COM
EPA Region:	05
Land type:	Private
Classification:	TSDF
Description:	Handler is engaged in the treatment, storage or disposal of hazardous waste
TSD commencement date:	Not reported
Classification:	Large Quantity Generator
Description:	Handler: generates 1,000 kg or more of hazardous waste during any calendar month; or generates more than 1 kg of acutely hazardous waste during any calendar month; or generates more than 100 kg of any residue or contaminated soil, waste or other debris resulting from the cleanup of a spill, into or on any land or water, of acutely hazardous waste during any calendar month; or generates 1 kg or less of acutely hazardous waste during any calendar month, and accumulates more than 1 kg of acutely hazardous waste at any time; or generates 100 kg or less of any residue or contaminated soil, waste or other debris resulting from the cleanup of a spill, into or on any land or water, of acutely hazardous waste during any calendar month, and accumulates more than 100 kg of that material at any time

Owner/Operator Summary:

Owner/operator name:	SUPERIOR PLATING INC
Owner/operator address:	315 FIRST AVENUE NE MINNEAPOLIS, MN 55413
Owner/operator country:	US
Owner/operator telephone:	Not reported
Legal status:	Private
Owner/Operator Type:	Operator
Owner/Op start date:	12/31/1986
Owner/Op end date:	Not reported

Owner/operator name:	SUPERIOR PLATING INC
Owner/operator address:	315 FIRST AVENUE NE MINNEAPOLIS, MN 55413

SUPERIOR PLATING INC (Continued) **1000215662**

Owner/operator country: US
Owner/operator telephone: Not reported
Legal status: Private
Owner/Operator Type: Owner
Owner/Op start date: 12/31/1986
Owner/Op end date: Not reported

Handler Activities Summary:
U.S. importer of hazardous waste: No
Mixed waste (haz. and radioactive): No
Recycler of hazardous waste: No
Transporter of hazardous waste: No
Treater, storer or disposer of HW: No
Underground injection activity: No
On-site burner exemption: No
Furnace exemption: No
Used oil fuel burner: No
Used oil processor: No
User oil refiner: No
Used oil fuel marketer to burner: No
Used oil Specification marketer: No
Used oil transfer facility: No
Used oil transporter: No
Off-site waste receiver: Commercial status unknown

Universal Waste Summary:
Waste type: Batteries
Accumulated waste on-site: No
Generated waste on-site: No

Waste type: Lamps
Accumulated waste on-site: No
Generated waste on-site: No

Waste type: Pesticides
Accumulated waste on-site: No
Generated waste on-site: No

Waste type: Thermostats
Accumulated waste on-site: No
Generated waste on-site: No

Historical Generators:
Date form received by agency: 02/26/2004
Facility name: SUPERIOR PLATING INC
Classification: Large Quantity Generator

Date form received by agency: 02/11/2002
Facility name: SUPERIOR PLATING INC
Classification: Large Quantity Generator

Date form received by agency: 02/02/2000
Facility name: SUPERIOR PLATING INC
Classification: Large Quantity Generator

Date form received by agency: 02/18/1998

SUPERIOR PLATING INC (Continued) **1000215662**

Facility name: SUPERIOR PLATING INC
Classification: Large Quantity Generator

Date form received by agency: 02/28/1996
Facility name: SUPERIOR PLATING INC
Classification: Large Quantity Generator

Date form received by agency: 02/28/1994
Facility name: SUPERIOR PLATING INC
Classification: Large Quantity Generator

Date form received by agency: 02/28/1992
Facility name: SUPERIOR PLATING INC
Classification: Large Quantity Generator

Date form received by agency: 08/27/1990
Facility name: SUPERIOR PLATING INC
Classification: Large Quantity Generator

Date form received by agency: 01/01/1985
Facility name: SUPERIOR PLATING INC
Classification: Large Quantity Generator

Date form received by agency: 01/22/1982
Facility name: SUPERIOR PLATING INC
Classification: Not a generator, verified

Date form received by agency: 08/14/1980
Facility name: SUPERIOR PLATING INC
Classification: Large Quantity Generator

Hazardous Waste Summary:

Waste code: D001
Waste name: IGNITABLE HAZARDOUS WASTES ARE THOSE WASTES WHICH HAVE A FLASHPOINT OF LESS THAN 140 DEGREES FAHRENHEIT AS DETERMINED BY A PENSKY-MARTENS CLOSED CUP FLASH POINT TESTER. ANOTHER METHOD OF DETERMINING THE FLASH POINT OF A WASTE IS TO REVIEW THE MATERIAL SAFETY DATA SHEET, WHICH CAN BE OBTAINED FROM THE MANUFACTURER OR DISTRIBUTOR OF THE MATERIAL. LACQUER THINNER IS AN EXAMPLE OF A COMMONLY USED SOLVENT WHICH WOULD BE CONSIDERED AS IGNITABLE HAZARDOUS WASTE.

Waste code: D002
Waste name: A WASTE WHICH HAS A PH OF LESS THAN 2 OR GREATER THAN 12.5 IS CONSIDERED TO BE A CORROSIVE HAZARDOUS WASTE. SODIUM HYDROXIDE, A CAUSTIC SOLUTION WITH A HIGH PH, IS OFTEN USED BY INDUSTRIES TO CLEAN OR DEGREASE PARTS. HYDROCHLORIC ACID, A SOLUTION WITH A LOW PH, IS USED BY MANY INDUSTRIES TO CLEAN METAL PARTS PRIOR TO PAINTING. WHEN THESE CAUSTIC OR ACID SOLUTIONS BECOME CONTAMINATED AND MUST BE DISPOSED, THE WASTE WOULD BE A CORROSIVE HAZARDOUS WASTE.

Waste code: D003
Waste name: A MATERIAL IS CONSIDERED TO BE A REACTIVE HAZARDOUS WASTE IF IT IS NORMALLY UNSTABLE, REACTS VIOLENTLY WITH WATER, GENERATES TOXIC GASES WHEN EXPOSED TO WATER OR CORROSIVE MATERIALS, OR IF IT IS CAPABLE OF DETONATION OR EXPLOSION WHEN EXPOSED TO HEAT OR A FLAME. ONE EXAMPLE OF SUCH WASTE WOULD BY WASTE GUNPOWDER.

SUPERIOR PLATING INC (Continued) **1000215662**

Waste code: D006
Waste name: CADMIUM

Waste code: D007
Waste name: CHROMIUM

Waste code: D008
Waste name: LEAD

Waste code: D040
Waste name: TRICHLOROETHYLENE

Waste code: F002
Waste name: THE FOLLOWING SPENT HALOGENATED SOLVENTS: TETRACHLOROETHYLENE, METHYLENE CHLORIDE, TRICHLOROETHYLENE, 1,1,1-TRICHLOROETHANE, CHLOROBENZENE, 1,1,2-TRICHLORO-1,2,2-TRIFLUOROETHANE, ORTHO-DICHLOROBENZENE, TRICHLOROFLUOROMETHANE, AND 1,1,2-TRICHLOROETHANE; ALL SPENT SOLVENT MIXTURES/BLENDS CONTAINING, BEFORE USE, A TOTAL OF TEN PERCENT OR MORE (BY VOLUME) OF ONE OR MORE OF THE ABOVE HALOGENATED SOLVENTS OR THOSE LISTED IN F001, F004, OR F005, AND STILL BOTTOMS FROM THE RECOVERY OF THESE SPENT SOLVENTS AND SPENT SOLVENT MIXTURES.

Waste code: F006
Waste name: WASTEWATER TREATMENT SLUDGES FROM ELECTROPLATING OPERATIONS EXCEPT FROM THE FOLLOWING PROCESSES: (1) SULFURIC ACID ANODIZING OF ALUMINUM; (2) TIN PLATING ON CARBON STEEL; (3) ZINC PLATING (SEGREGATED BASIS) ON CARBON STEEL; (4) ALUMINUM OR ZINC-ALUMINUM PLATING ON CARBON STEEL; (5) CLEANING/STRIPPING ASSOCIATED WITH TIN, ZINC AND ALUMINUM PLATING ON CARBON STEEL; AND (6) CHEMICAL ETCHING AND MILLING OF ALUMINUM.

Biennial Reports:

Last Biennial Reporting Year: 2007

Annual Waste Handled:

Waste code: D002
Waste name: A WASTE WHICH HAS A PH OF LESS THAN 2 OR GREATER THAN 12.5 IS CONSIDERED TO BE A CORROSIVE HAZARDOUS WASTE. SODIUM HYDROXIDE, A CAUSTIC SOLUTION WITH A HIGH PH, IS OFTEN USED BY INDUSTRIES TO CLEAN OR DEGREASE PARTS. HYDROCHLORIC ACID, A SOLUTION WITH A LOW PH, IS USED BY MANY INDUSTRIES TO CLEAN METAL PARTS PRIOR TO PAINTING. WHEN THESE CAUSTIC OR ACID SOLUTIONS BECOME CONTAMINATED AND MUST BE DISPOSED, THE WASTE WOULD BE A CORROSIVE HAZARDOUS WASTE.
Amount (Lbs): 458.7

Waste code: D003
Waste name: A MATERIAL IS CONSIDERED TO BE A REACTIVE HAZARDOUS WASTE IF IT IS NORMALLY UNSTABLE, REACTS VIOLENTLY WITH WATER, GENERATES TOXIC GASES WHEN EXPOSED TO WATER OR CORROSIVE MATERIALS, OR IF IT IS CAPABLE OF DETONATION OR EXPLOSION WHEN EXPOSED TO HEAT OR A FLAME. ONE EXAMPLE OF SUCH WASTE WOULD BY WASTE GUNPOWDER.
Amount (Lbs): 13650

Waste code: D006
Waste name: CADMIUM
Amount (Lbs): 400850

SUPERIOR PLATING INC (Continued) **1000215662**

Waste code: D007
Waste name: CHROMIUM
Amount (Lbs): 1051928.7

Waste code: D011
Waste name: SILVER
Amount (Lbs): 458.7

Waste code: F002
Waste name: THE FOLLOWING SPENT HALOGENATED SOLVENTS: TETRACHLOROETHYLENE, METHYLENE CHLORIDE, TRICHLOROETHYLENE, 1,1,1-TRICHLOROETHANE, CHLOROBENZENE, 1,1,2-TRICHLORO-1,2,2-TRIFLUOROETHANE, ORTHO-DICHLOROBENZENE, TRICHLOROFLUOROMETHANE, AND 1,1,2-TRICHLOROETHANE; ALL SPENT SOLVENT MIXTURES/BLENDS CONTAINING, BEFORE USE, A TOTAL OF TEN PERCENT OR MORE (BY VOLUME) OF ONE OR MORE OF THE ABOVE HALOGENATED SOLVENTS OR THOSE LISTED IN F001, F004, OR F005, AND STILL BOTTOMS FROM THE RECOVERY OF THESE SPENT SOLVENTS AND SPENT SOLVENT MIXTURES.
Amount (Lbs): 1353

Waste code: F006
Waste name: WASTEWATER TREATMENT SLUDGES FROM ELECTROPLATING OPERATIONS EXCEPT FROM THE FOLLOWING PROCESSES: (1) SULFURIC ACID ANODIZING OF ALUMINUM; (2) TIN PLATING ON CARBON STEEL; (3) ZINC PLATING (SEGREGATED BASIS) ON CARBON STEEL; (4) ALUMINUM OR ZINC-ALUMINUM PLATING ON CARBON STEEL; (5) CLEANING/STRIPPING ASSOCIATED WITH TIN, ZINC AND ALUMINUM PLATING ON CARBON STEEL; AND (6) CHEMICAL ETCHING AND MILLING OF ALUMINUM.
Amount (Lbs): 349700

Waste code: F007
Waste name: SPENT CYANIDE PLATING BATH SOLUTIONS FROM ELECTROPLATING OPERATIONS
Amount (Lbs): 1330

Corrective Action Summary:

Event date: 12/30/1991
Event: RFA Completed

Event date: 12/30/1991
Event: RFA Determination Of Need For An RFI, RFI is Necessary;

Event date: 03/31/1992
Event: CA Prioritization, Facility or area was assigned a medium corrective action priority.

Event date: 06/14/1992
Event: Stabilization Measures Evaluation,This facility is not amenable to stabilization activity because of a lack of technical data. An evaluation has been completed, but further data is necessary to determine stabilization measures, feasibility or appropriateness. This status should be changed when data becomes available.

Event date: 07/01/1992
Event: Date For Remedy Selection (CM Imposed)

Event date: 07/01/1992

SUPERIOR PLATING INC (Continued) **1000215662**

Event: Certification Of Remedy Completion Or Construction Completion

Event date: 07/01/1992
Event: Current Human Exposures under Control, Yes, Current Human Exposures Under Control has been verified. Based on a review of information contained in the EI determination, current human exposures are expected to be under control at the facility under current and reasonably expected conditions. This determination will be re-evaluated when the Agency/State becomes aware of significant changes at the facility.

Event date: 07/01/1992
Event: Igration of Contaminated Groundwater under Control, Yes, Migration of Contaminated Groundwater Under Control has been verified. Based on a review of information contained in the EI determination, it has been determined that migration of contaminated groundwater is under control at the facility. Specifically, this determination indicates that the migration of contaminated groundwater is under control, and that monitoring will be conducted to confirm that contaminated groundwater remains within the existing area of contaminated groundwater. This determination will be re-evaluated when the Agency becomes aware of significant changes at the facility.

Event date: 09/13/1994
Event: CA Responsibility Referred To A Non-RCRA Federal Authority, Corrective Action at the facility or area referred to CERCLA.

Facility Has Received Notices of Violations:
Regulation violated: Not reported
Area of violation: Generators - Records/Reporting
Date violation determined: 04/17/2007
Date achieved compliance: 07/27/2007
Violation lead agency: State
Enforcement action: Letter of Warning (LOW)
Enforcement action date: 06/08/2007
Enf. disposition status: Not reported
Enf. disp. status date: Not reported
Enforcement lead agency: State
Proposed penalty amount: Not reported
Final penalty amount: Not reported
Paid penalty amount: Not reported

Regulation violated: Not reported
Area of violation: Generators - General
Date violation determined: 04/17/2007
Date achieved compliance: 07/27/2007
Violation lead agency: State
Enforcement action: Letter of Warning (LOW)
Enforcement action date: 06/08/2007
Enf. disposition status: Not reported
Enf. disp. status date: Not reported
Enforcement lead agency: State
Proposed penalty amount: Not reported
Final penalty amount: Not reported
Paid penalty amount: Not reported

Regulation violated: FR - 262.34

SUPERIOR PLATING INC (Continued) **1000215662**

Area of violation: Generators - General
Date violation determined: 10/22/2003
Date achieved compliance: 02/09/2004
Violation lead agency: EPA
Enforcement action: WRITTEN INFORMAL
Enforcement action date: 12/24/2003
Enf. disposition status: Not reported
Enf. disp. status date: Not reported
Enforcement lead agency: EPA
Proposed penalty amount: Not reported
Final penalty amount: Not reported
Paid penalty amount: Not reported

Regulation violated: FR - 265.16
Area of violation: Generators - General
Date violation determined: 10/22/2003
Date achieved compliance: 02/09/2004
Violation lead agency: EPA
Enforcement action: WRITTEN INFORMAL
Enforcement action date: 12/24/2003
Enf. disposition status: Not reported
Enf. disp. status date: Not reported
Enforcement lead agency: EPA
Proposed penalty amount: Not reported
Final penalty amount: Not reported
Paid penalty amount: Not reported

Regulation violated: Not reported
Area of violation: Generators - General
Date violation determined: 01/01/2001
Date achieved compliance: Not reported
Violation lead agency: EPA
Enforcement action: Not reported
Enforcement action date: Not reported
Enf. disposition status: Not reported
Enf. disp. status date: Not reported
Enforcement lead agency: Not reported
Proposed penalty amount: Not reported
Final penalty amount: Not reported
Paid penalty amount: Not reported

Regulation violated: Not reported
Area of violation: Generators - General
Date violation determined: 08/24/1999
Date achieved compliance: 11/15/1999
Violation lead agency: State
Enforcement action: Letter of Warning (LOW)
Enforcement action date: 10/16/1999
Enf. disposition status: Not reported
Enf. disp. status date: Not reported
Enforcement lead agency: State
Proposed penalty amount: Not reported
Final penalty amount: Not reported
Paid penalty amount: Not reported

Regulation violated: Not reported
Area of violation: Generators - Pre-transport

SUPERIOR PLATING INC (Continued) **1000215662**

Date violation determined: 08/24/1999
Date achieved compliance: 11/15/1999
Violation lead agency: State
Enforcement action: Letter of Warning (LOW)
Enforcement action date: 10/16/1999
Enf. disposition status: Not reported
Enf. disp. status date: Not reported
Enforcement lead agency: State
Proposed penalty amount: Not reported
Final penalty amount: Not reported
Paid penalty amount: Not reported

Regulation violated: Not reported
Area of violation: Generators - General
Date violation determined: 09/08/1982
Date achieved compliance: 11/15/1999
Violation lead agency: State
Enforcement action: Not reported
Enforcement action date: Not reported
Enf. disposition status: Not reported
Enf. disp. status date: Not reported
Enforcement lead agency: Not reported
Proposed penalty amount: Not reported
Final penalty amount: Not reported
Paid penalty amount: Not reported

Regulation violated: Not reported
Area of violation: Generators - General
Date violation determined: 09/29/1981
Date achieved compliance: 08/27/1982
Violation lead agency: State
Enforcement action: Not reported
Enforcement action date: Not reported
Enf. disposition status: Not reported
Enf. disp. status date: Not reported
Enforcement lead agency: Not reported
Proposed penalty amount: Not reported
Final penalty amount: Not reported
Paid penalty amount: Not reported

Regulation violated: Not reported
Area of violation: Generators - General
Date violation determined: 04/02/1981
Date achieved compliance: 08/27/1982
Violation lead agency: State
Enforcement action: Not reported
Enforcement action date: Not reported
Enf. disposition status: Not reported
Enf. disp. status date: Not reported
Enforcement lead agency: Not reported
Proposed penalty amount: Not reported
Final penalty amount: Not reported
Paid penalty amount: Not reported

Evaluation Action Summary:
Evaluation date: 04/17/2007
Evaluation: COMPLIANCE EVALUATION INSPECTION ON-SITE

SUPERIOR PLATING INC (Continued) **1000215662**

Area of violation: Generators - General
Date achieved compliance: 07/27/2007
Evaluation lead agency: State

Evaluation date: 04/17/2007
Evaluation: COMPLIANCE EVALUATION INSPECTION ON-SITE
Area of violation: Generators - Records/Reporting
Date achieved compliance: 07/27/2007
Evaluation lead agency: State

Evaluation date: 10/22/2003
Evaluation: COMPLIANCE EVALUATION INSPECTION ON-SITE
Area of violation: Generators - General
Date achieved compliance: 02/09/2004
Evaluation lead agency: EPA

Evaluation date: 08/24/1999
Evaluation: COMPLIANCE EVALUATION INSPECTION ON-SITE
Area of violation: Generators - Pre-transport
Date achieved compliance: 11/15/1999
Evaluation lead agency: State

Evaluation date: 08/24/1999
Evaluation: COMPLIANCE EVALUATION INSPECTION ON-SITE
Area of violation: Generators - General
Date achieved compliance: 11/15/1999
Evaluation lead agency: State

Evaluation date: 08/23/1999
Evaluation: COMPLIANCE EVALUATION INSPECTION ON-SITE
Area of violation: Generators - General
Date achieved compliance: Not reported
Evaluation lead agency: EPA

Evaluation date: 03/21/1991
Evaluation: COMPLIANCE SCHEDULE EVALUATION
Area of violation: Not reported
Date achieved compliance: Not reported
Evaluation lead agency: State

Evaluation date: 01/29/1991
Evaluation: FOCUSED COMPLIANCE INSPECTION
Area of violation: Not reported
Date achieved compliance: Not reported
Evaluation lead agency: State

Evaluation date: 11/18/1986
Evaluation: COMPLIANCE EVALUATION INSPECTION ON-SITE
Area of violation: Not reported
Date achieved compliance: Not reported
Evaluation lead agency: State

Evaluation date: 11/14/1985
Evaluation: COMPLIANCE EVALUATION INSPECTION ON-SITE
Area of violation: Not reported
Date achieved compliance: Not reported
Evaluation lead agency: State

SUPERIOR PLATING INC (Continued) **1000215662**

Evaluation date: 12/14/1984
Evaluation: COMPLIANCE EVALUATION INSPECTION ON-SITE
Area of violation: Not reported
Date achieved compliance: Not reported
Evaluation lead agency: State

Evaluation date: 11/08/1983
Evaluation: COMPLIANCE EVALUATION INSPECTION ON-SITE
Area of violation: Not reported
Date achieved compliance: Not reported
Evaluation lead agency: State

Evaluation date: 09/08/1982
Evaluation: COMPLIANCE SCHEDULE EVALUATION
Area of violation: Generators - General
Date achieved compliance: 11/15/1999
Evaluation lead agency: State

Evaluation date: 09/29/1981
Evaluation: COMPLIANCE SCHEDULE EVALUATION
Area of violation: Generators - General
Date achieved compliance: 08/27/1982
Evaluation lead agency: State

Evaluation date: 04/02/1981
Evaluation: FOCUSED COMPLIANCE INSPECTION
Area of violation: Generators - General
Date achieved compliance: 08/27/1982
Evaluation lead agency: State

CORRACTS:

EPA ID: MND006253801
EPA Region: 5
Area Name: ENTIRE FACILITY
Actual Date: 03/31/1992
Action: CA075ME - CA Prioritization, Facility or area was assigned a medium corrective action priority
NAICS Code(s): 332813
Electroplating, Plating, Polishing, Anodizing, and Coloring
Original schedule date: Not reported
Schedule end date: Not reported

EPA ID: MND006253801
EPA Region: 5
Area Name: ENTIRE FACILITY
Actual Date: 06/14/1992
Action: CA225IN - Stabilization Measures Evaluation, This facility is not, amenable to stabilization activity because of, a lack of technical data. An evaluation has been completed, but further data is necessary to determine stabilization measures, feasibility or appropriateness. This status should be changed when data becomes available
NAICS Code(s): 332813
Electroplating, Plating, Polishing, Anodizing, and Coloring
Original schedule date: Not reported
Schedule end date: Not reported

SUPERIOR PLATING INC (Continued) **1000215662**

EPA ID: MND006253801
EPA Region: 5
Area Name: ENTIRE FACILITY
Actual Date: 07/01/1992
Action: CA750YE - Migration of Contaminated Groundwater under Control, Yes, Migration of Contaminated Groundwater Under Control has been verified
NAICS Code(s): 332813
Electroplating, Plating, Polishing, Anodizing, and Coloring
Original schedule date: Not reported
Schedule end date: Not reported

EPA ID: MND006253801
EPA Region: 5
Area Name: ENTIRE FACILITY
Actual Date: 07/01/1992
Action: CA400 - Date For Remedy Selection (CM Imposed)
NAICS Code(s): 332813
Electroplating, Plating, Polishing, Anodizing, and Coloring
Original schedule date: Not reported
Schedule end date: Not reported

EPA ID: MND006253801
EPA Region: 5
Area Name: ENTIRE FACILITY
Actual Date: 07/01/1992
Action: CA550 - Certification Of Remedy Completion Or Construction Completion
NAICS Code(s): 332813
Electroplating, Plating, Polishing, Anodizing, and Coloring
Original schedule date: Not reported
Schedule end date: Not reported

EPA ID: MND006253801
EPA Region: 5
Area Name: ENTIRE FACILITY
Actual Date: 07/01/1992
Action: CA725YE - Current Human Exposures Under Control, Yes, Current Human Exposures Under Control has been verified
NAICS Code(s): 332813
Electroplating, Plating, Polishing, Anodizing, and Coloring
Original schedule date: Not reported
Schedule end date: Not reported

EPA ID: MND006253801
EPA Region: 5
Area Name: ENTIRE FACILITY
Actual Date: 09/13/1994
Action: CA210SF - CA Responsibility Referred To A Non-RCRA Federal Authority, Corrective Action at the facility or area referred to CERCLA
NAICS Code(s): 332813
Electroplating, Plating, Polishing, Anodizing, and Coloring
Original schedule date: Not reported
Schedule end date: Not reported

EPA ID: MND006253801
EPA Region: 5
Area Name: ENTIRE FACILITY
Actual Date: 12/30/1991

SUPERIOR PLATING INC (Continued) **1000215662**

Action: CA050 - RFA Completed
NAICS Code(s): 332813
Electroplating, Plating, Polishing, Anodizing, and Coloring
Original schedule date: Not reported
Schedule end date: Not reported

EPA ID: MND006253801
EPA Region: 5
Area Name: ENTIRE FACILITY
Actual Date: 12/30/1991
Action: CA070YE - RFA Determination Of Need For An RFI, RFI is Necessary
NAICS Code(s): 332813
Electroplating, Plating, Polishing, Anodizing, and Coloring
Original schedule date: Not reported
Schedule end date: Not reported

FTTS:
Case Number: Not reported
Docket Number: TSCA-V-C-002-90
Complaint Issue Date: 10/17/89
Abatement Amount: 0.0000
Proposed Penalty: 10300.0000
Final Assessment: 5000.0000
Final Order Date: 04/22/91
Close Date: / /
Violations(s): PCB, Use
PCB, Label or Marking
PCB, Failure to Maintain Records

FTTS INSP:
Inspection Number: 198903022075 2
Region: 05
Inspection Date: 03/02/89
Inspector: COOPER
Violation occurred: Yes
Investigation Type: Section 6 PCB State Conducted
Investigation Reason: Neutral Scheme, State
Legislation Code: TSCA
Facility Function: User

HIST FTTS:
Case Number: Not reported
Docket Number: TSCA-V-C-002-90
Complaint Issue Date: 10/17/1989
Abatement Amount: 0.0000
Proposed Penalty: 10300.0000
Final Assessment: 5000.0000
Final Order Date: 04/22/1991
Close Date: / /
Violations(s): PCB, Use
PCB, Label or Marking
PCB, Failure to Maintain Records

HIST FTTS INSP:

SUPERIOR PLATING INC (Continued) **1000215662**

Inspection Number: 198903022075 2
Region: 05
Inspection Date: Not reported
Inspector: COOPER
Violation occurred: Yes
Investigation Type: Section 6 PCB State Conducted
Investigation Reason: Neutral Scheme, State
Legislation Code: TSCA
Facility Function: User

NY MANIFEST:
EPA ID: MND006253801
Country: USA
Mailing Name: SUPERIOR PLATING INCORPORATED
Mailing Contact: SUPERIOR PLATING INCORPORATED
Mailing Address: 315 FIRST AVENUE N.E.
Mailing Address 2: Not reported
Mailing City: MINNEAPOLIS
Mailing State: MN
Mailing Zip: 55413
Mailing Zip4: Not reported
Mailing Country: USA
Mailing Phone: 612-379-2121

Document ID: NYA1627767
Manifest Status: Completed copy
Trans1 State ID: R-60504NY
Trans2 State ID: Not reported
Generator Ship Date: 850122
Trans1 Recv Date: 850122
Trans2 Recv Date: 850125
TSD Site Recv Date: 850125
Part A Recv Date: 850206
Part B Recv Date: 850206
Generator EPA ID: MND006253801
Trans1 EPA ID: WID066888017
Trans2 EPA ID: NYD043815703
TSDF ID: NYD043815703
Waste Code: F002 - HALO SOLV + STILL BOTTOMS FM REC OF SOLV
Quantity: 00110
Units: G - Gallons (liquids only)* (8.3 pounds)
Number of Containers: 002
Container Type: DM - Metal drums, barrels
Handling Method: B Incineration, heat recovery, burning.
Specific Gravity: 100
Year: 85
Manifest Tracking Num: Not reported
Import Ind: Not reported
Export Ind: Not reported
Discr Quantity Ind: Not reported
Discr Type Ind: Not reported
Discr Residue Ind: Not reported
Discr Partial Reject Ind: Not reported
Discr Full Reject Ind: Not reported
Manifest Ref Num: Not reported

SUPERIOR PLATING INC (Continued) **1000215662**

Alt Fac RCRA Id: Not reported
Alt Fac Sign Date: Not reported
Mgmt Method Type Code: Not reported

WI MANIFEST:
Year: 04
EPA ID: MND006253801
FID: 999097220
ACT Code: 201
ACT Status: A
ACT Code 1: 201
ACT Name: HW Generator - Large
Contact First Name: GEORGE
Contact Last Name: HIEBERT
Contact Title: Not reported
Contact Address: 315 FIRST AVE NE
Contact State: MN
Contact City: MINNEAPOLIS
Contact Zip: 55413
Contact Telephone: 6123792121
Contact Extention: Not reported
Contact Email Address: Not reported
WI MANIFEST SHIP: -
Manifest DOC ID: 000135698VES
Copy Type: TSDCOPY
Gen EPA ID: MND006253801
Gen Date: 6/9/2008
TSD Date: Not reported
TSD EPA ID: WID003967148
GEN Copy Revd Date: Not reported
TSG Copy Revd Date: 6/20/2008
Manifest DOC ID: 000135698VES
Waste Page No: 1
Waste Line No: 1
Waste Code: D006
Waste Amount: 605
Unit of Measure: G
Waste LBS: 5045.7

Manifest DOC ID: 000135809VES
Copy Type: TSDCOPY
Gen EPA ID: MND006253801
Gen Date: 6/4/2008
TSD Date: Not reported
TSD EPA ID: WID003967148
GEN Copy Revd Date: Not reported
TSG Copy Revd Date: 6/10/2008
Manifest DOC ID: 000135809VES
Waste Page No: 1
Waste Line No: 1
Waste Code: D006
Waste Amount: 1320
Unit of Measure: G
Waste LBS: 11008.8
Manifest DOC ID: 000135809VES
Waste Page No: 1
Waste Line No: 2

SUPERIOR PLATING INC (Continued) **1000215662**

Waste Code: F006
Waste Amount: 55
Unit of Measure: G
Waste LBS: 458.7

Manifest DOC ID: 000134184VES
Copy Type: TSDCOPY
Gen EPA ID: MND006253801
Gen Date: 4/14/2008
TSD Date: 04/17/2008
TSD EPA ID: WID003967148
GEN Copy Revd Date: Not reported
TSG Copy Revd Date: 5/5/2008
Manifest DOC ID: 000134184VES
Waste Page No: 1
Waste Line No: 1
Waste Code: D006
Waste Amount: 800
Unit of Measure: P
Waste LBS: 800
Manifest DOC ID: 000134184VES
Waste Page No: 1
Waste Line No: 2
Waste Code: D007
Waste Amount: 200
Unit of Measure: P
Waste LBS: 200
Manifest DOC ID: 000134184VES
Waste Page No: 1
Waste Line No: 3
Waste Code: F006
Waste Amount: 800
Unit of Measure: P
Waste LBS: 800

Manifest DOC ID: 000134563VES
Copy Type: TSDCOPY
Gen EPA ID: MND006253801
Gen Date: 11/5/2008
TSD Date: Not reported
TSD EPA ID: WID003967148
GEN Copy Revd Date: Not reported
TSG Copy Revd Date: 11/13/2008
Manifest DOC ID: 000134563VES
Waste Page No: 1
Waste Line No: 1
Waste Code: D006
Waste Amount: 385
Unit of Measure: G
Waste LBS: 3210.9
Manifest DOC ID: 000134563VES
Waste Page No: 1
Waste Line No: 2
Waste Code: D007
Waste Amount: 55
Unit of Measure: G
Waste LBS: 458.7

SUPERIOR PLATING INC (Continued) **1000215662**

Manifest DOC ID: 000134563VES
Waste Page No: 1
Waste Line No: 3
Waste Code: F006
Waste Amount: 165
Unit of Measure: G
Waste LBS: 1376.1

Manifest DOC ID: 000134967VES
Copy Type: TSDCOPY
Gen EPA ID: MND006253801
Gen Date: 8/29/2008
TSD Date: Not reported
TSD EPA ID: WID003967148
GEN Copy Revd Date: Not reported
TSG Copy Revd Date: 9/9/2008
Manifest DOC ID: 000134967VES
Waste Page No: 1
Waste Line No: 1
Waste Code: D006
Waste Amount: 750
Unit of Measure: P
Waste LBS: 750
Manifest DOC ID: 000134967VES
Waste Page No: 1
Waste Line No: 2
Waste Code: F006
Waste Amount: 5250
Unit of Measure: P
Waste LBS: 5250

Manifest DOC ID: 000135110VES
Copy Type: TSDCOPY
Gen EPA ID: MND006253801
Gen Date: 8/13/2008
TSD Date: 08/22/2008
TSD EPA ID: WID003967148
GEN Copy Revd Date: Not reported
TSG Copy Revd Date: 9/9/2008
Manifest DOC ID: 000135110VES
Waste Page No: 1
Waste Line No: 1
Waste Code: D006
Waste Amount: 2800
Unit of Measure: P
Waste LBS: 2800
Manifest DOC ID: 000135110VES
Waste Page No: 1
Waste Line No: 2
Waste Code: F006
Waste Amount: 200
Unit of Measure: P
Waste LBS: 200

Manifest DOC ID: 000164957VES
Copy Type: TSDCOPY
Gen EPA ID: MND006253801

SUPERIOR PLATING INC (Continued) **1000215662**

Gen Date:	2/22/2008
TSD Date:	03/07/2008
TSD EPA ID:	WID003967148
GEN Copy Revd Date:	Not reported
TSG Copy Revd Date:	3/19/2008
Manifest DOC ID:	000164957VES
Waste Page No:	1
Waste Line No:	1
Waste Code:	D006
Waste Amount:	440
Unit of Measure:	G
Waste LBS:	3669.6
Manifest DOC ID:	000164957VES
Waste Page No:	1
Waste Line No:	2
Waste Code:	F006
Waste Amount:	165
Unit of Measure:	G
Waste LBS:	1376.1

WI MANIFEST TRANS:	-
Mifest DOC ID:	Not reported
TRAN EPA ID:	Not reported
TRAN ORDER NO:	Not reported
TRAN Date:	Not reported

Manifest DOC ID:	Not reported
Waste Page No:	Not reported
Waste Line No:	Not reported
Waste Code:	Not reported
Waste Amount:	Not reported
Unit of Measure:	Not reported
Waste LBS:	Not reported

Year:	05
EPA ID:	MND006253801
FID:	999097220
ACT Code:	201
ACT Status:	A
ACT Code 1:	201
ACT Name:	HW Generator - Large
Contact First Name:	GEORGE
Contact Last Name:	HIEBERT
Contact Title:	Not reported
Contact Address:	315 FIRST AVE NE
Contact State:	MN
Contact City:	MINNEAPOLIS
Contact Zip:	55413
Contact Telephone:	6123792121
Contact Extention:	Not reported
Contact Email Address:	Not reported
WI MANIFEST SHIP:	-
Manifest DOC ID:	000135698VES
Copy Type:	TSDCOPY
Gen EPA ID:	MND006253801
Gen Date:	6/9/2008

SUPERIOR PLATING INC (Continued) **1000215662**

TSD Date:	Not reported
TSD EPA ID:	WID003967148
GEN Copy Revd Date:	Not reported
TSG Copy Revd Date:	6/20/2008
Manifest DOC ID:	000135698VES
Waste Page No:	1
Waste Line No:	1
Waste Code:	D006
Waste Amount:	605
Unit of Measure:	G
Waste LBS:	5045.7
Manifest DOC ID:	000135809VES
Copy Type:	TSDCOPY
Gen EPA ID:	MND006253801
Gen Date:	6/4/2008
TSD Date:	Not reported
TSD EPA ID:	WID003967148
GEN Copy Revd Date:	Not reported
TSG Copy Revd Date:	6/10/2008
Manifest DOC ID:	000135809VES
Waste Page No:	1
Waste Line No:	1
Waste Code:	D006
Waste Amount:	1320
Unit of Measure:	G
Waste LBS:	11008.8
Manifest DOC ID:	000135809VES
Waste Page No:	1
Waste Line No:	2
Waste Code:	F006
Waste Amount:	55
Unit of Measure:	G
Waste LBS:	458.7
Manifest DOC ID:	000134184VES
Copy Type:	TSDCOPY
Gen EPA ID:	MND006253801
Gen Date:	4/14/2008
TSD Date:	04/17/2008
TSD EPA ID:	WID003967148
GEN Copy Revd Date:	Not reported
TSG Copy Revd Date:	5/5/2008
Manifest DOC ID:	000134184VES
Waste Page No:	1
Waste Line No:	1
Waste Code:	D006
Waste Amount:	800
Unit of Measure:	P
Waste LBS:	800
Manifest DOC ID:	000134184VES
Waste Page No:	1
Waste Line No:	2
Waste Code:	D007
Waste Amount:	200
Unit of Measure:	P
Waste LBS:	200

SUPERIOR PLATING INC (Continued) **1000215662**

Manifest DOC ID: 000134184VES
Waste Page No: 1
Waste Line No: 3
Waste Code: F006
Waste Amount: 800
Unit of Measure: P
Waste LBS: 800

Manifest DOC ID: 000134563VES
Copy Type: TSDCOPY
Gen EPA ID: MND006253801
Gen Date: 11/5/2008
TSD Date: Not reported
TSD EPA ID: WID003967148
GEN Copy Revd Date: Not reported
TSG Copy Revd Date: 11/13/2008
Manifest DOC ID: 000134563VES
Waste Page No: 1
Waste Line No: 1
Waste Code: D006
Waste Amount: 385
Unit of Measure: G
Waste LBS: 3210.9
Manifest DOC ID: 000134563VES
Waste Page No: 1
Waste Line No: 2
Waste Code: D007
Waste Amount: 55
Unit of Measure: G
Waste LBS: 458.7
Manifest DOC ID: 000134563VES
Waste Page No: 1
Waste Line No: 3
Waste Code: F006
Waste Amount: 165
Unit of Measure: G
Waste LBS: 1376.1

Manifest DOC ID: 000134967VES
Copy Type: TSDCOPY
Gen EPA ID: MND006253801
Gen Date: 8/29/2008
TSD Date: Not reported
TSD EPA ID: WID003967148
GEN Copy Revd Date: Not reported
TSG Copy Revd Date: 9/9/2008
Manifest DOC ID: 000134967VES
Waste Page No: 1
Waste Line No: 1
Waste Code: D006
Waste Amount: 750
Unit of Measure: P
Waste LBS: 750
Manifest DOC ID: 000134967VES
Waste Page No: 1
Waste Line No: 2
Waste Code: F006

SUPERIOR PLATING INC (Continued) **1000215662**

Waste Amount: 5250
Unit of Measure: P
Waste LBS: 5250

Manifest DOC ID: 000135110VES
Copy Type: TSDCOPY
Gen EPA ID: MND006253801
Gen Date: 8/13/2008
TSD Date: 08/22/2008
TSD EPA ID: WID003967148
GEN Copy Revd Date: Not reported
TSG Copy Revd Date: 9/9/2008
Manifest DOC ID: 000135110VES
Waste Page No: 1
Waste Line No: 1
Waste Code: D006
Waste Amount: 2800
Unit of Measure: P
Waste LBS: 2800
Manifest DOC ID: 000135110VES
Waste Page No: 1
Waste Line No: 2
Waste Code: F006
Waste Amount: 200
Unit of Measure: P
Waste LBS: 200

Manifest DOC ID: 000164957VES
Copy Type: TSDCOPY
Gen EPA ID: MND006253801
Gen Date: 2/22/2008
TSD Date: 03/07/2008
TSD EPA ID: WID003967148
GEN Copy Revd Date: Not reported
TSG Copy Revd Date: 3/19/2008
Manifest DOC ID: 000164957VES
Waste Page No: 1
Waste Line No: 1
Waste Code: D006
Waste Amount: 440
Unit of Measure: G
Waste LBS: 3669.6
Manifest DOC ID: 000164957VES
Waste Page No: 1
Waste Line No: 2
Waste Code: F006
Waste Amount: 165
Unit of Measure: G
Waste LBS: 1376.1

WI MANIFEST TRANS: -
Mifest DOC ID: Not reported
TRAN EPA ID: Not reported
TRAN ORDER NO: Not reported
TRAN Date: Not reported

Manifest DOC ID: Not reported

SUPERIOR PLATING INC (Continued) **1000215662**

Waste Page No:	Not reported
Waste Line No:	Not reported
Waste Code:	Not reported
Waste Amount:	Not reported
Unit of Measure:	Not reported
Waste LBS:	Not reported

Year:	06
EPA ID:	MND006253801
FID:	999097220
ACT Code:	201
ACT Status:	A
ACT Code 1:	201
ACT Name:	HW Generator - Large
Contact First Name:	GEORGE
Contact Last Name:	HIEBERT
Contact Title:	Not reported
Contact Address:	315 FIRST AVE NE
Contact State:	MN
Contact City:	MINNEAPOLIS
Contact Zip:	55413
Contact Telephone:	6123792121
Contact Extention:	Not reported
Contact Email Address:	Not reported
WI MANIFEST SHIP:	-
Manifest DOC ID:	000135698VES
Copy Type:	TSDCOPY
Gen EPA ID:	MND006253801
Gen Date:	6/9/2008
TSD Date:	Not reported
TSD EPA ID:	WID003967148
GEN Copy Revd Date:	Not reported
TSG Copy Revd Date:	6/20/2008
Manifest DOC ID:	000135698VES
Waste Page No:	1
Waste Line No:	1
Waste Code:	D006
Waste Amount:	605
Unit of Measure:	G
Waste LBS:	5045.7

Manifest DOC ID:	000135809VES
Copy Type:	TSDCOPY
Gen EPA ID:	MND006253801
Gen Date:	6/4/2008
TSD Date:	Not reported
TSD EPA ID:	WID003967148
GEN Copy Revd Date:	Not reported
TSG Copy Revd Date:	6/10/2008
Manifest DOC ID:	000135809VES
Waste Page No:	1
Waste Line No:	1
Waste Code:	D006
Waste Amount:	1320
Unit of Measure:	G
Waste LBS:	11008.8

SUPERIOR PLATING INC (Continued) **1000215662**

Manifest DOC ID: 000135809VES
Waste Page No: 1
Waste Line No: 2
Waste Code: F006
Waste Amount: 55
Unit of Measure: G
Waste LBS: 458.7

Manifest DOC ID: 000134184VES
Copy Type: TSDCOPY
Gen EPA ID: MND006253801
Gen Date: 4/14/2008
TSD Date: 04/17/2008
TSD EPA ID: WID003967148
GEN Copy Revd Date: Not reported
TSG Copy Revd Date: 5/5/2008
Manifest DOC ID: 000134184VES
Waste Page No: 1
Waste Line No: 1
Waste Code: D006
Waste Amount: 800
Unit of Measure: P
Waste LBS: 800
Manifest DOC ID: 000134184VES
Waste Page No: 1
Waste Line No: 2
Waste Code: D007
Waste Amount: 200
Unit of Measure: P
Waste LBS: 200
Manifest DOC ID: 000134184VES
Waste Page No: 1
Waste Line No: 3
Waste Code: F006
Waste Amount: 800
Unit of Measure: P
Waste LBS: 800

Manifest DOC ID: 000134563VES
Copy Type: TSDCOPY
Gen EPA ID: MND006253801
Gen Date: 11/5/2008
TSD Date: Not reported
TSD EPA ID: WID003967148
GEN Copy Revd Date: Not reported
TSG Copy Revd Date: 11/13/2008
Manifest DOC ID: 000134563VES
Waste Page No: 1
Waste Line No: 1
Waste Code: D006
Waste Amount: 385
Unit of Measure: G
Waste LBS: 3210.9
Manifest DOC ID: 000134563VES
Waste Page No: 1
Waste Line No: 2
Waste Code: D007

SUPERIOR PLATING INC (Continued) **1000215662**

Waste Amount: 55
Unit of Measure: G
Waste LBS: 458.7
Manifest DOC ID: 000134563VES
Waste Page No: 1
Waste Line No: 3
Waste Code: F006
Waste Amount: 165
Unit of Measure: G
Waste LBS: 1376.1

Manifest DOC ID: 000134967VES
Copy Type: TSDCOPY
Gen EPA ID: MND006253801
Gen Date: 8/29/2008
TSD Date: Not reported
TSD EPA ID: WID003967148
GEN Copy Revd Date: Not reported
TSG Copy Revd Date: 9/9/2008
Manifest DOC ID: 000134967VES
Waste Page No: 1
Waste Line No: 1
Waste Code: D006
Waste Amount: 750
Unit of Measure: P
Waste LBS: 750
Manifest DOC ID: 000134967VES
Waste Page No: 1
Waste Line No: 2
Waste Code: F006
Waste Amount: 5250
Unit of Measure: P
Waste LBS: 5250

Manifest DOC ID: 000135110VES
Copy Type: TSDCOPY
Gen EPA ID: MND006253801
Gen Date: 8/13/2008
TSD Date: 08/22/2008
TSD EPA ID: WID003967148
GEN Copy Revd Date: Not reported
TSG Copy Revd Date: 9/9/2008
Manifest DOC ID: 000135110VES
Waste Page No: 1
Waste Line No: 1
Waste Code: D006
Waste Amount: 2800
Unit of Measure: P
Waste LBS: 2800
Manifest DOC ID: 000135110VES
Waste Page No: 1
Waste Line No: 2
Waste Code: F006
Waste Amount: 200
Unit of Measure: P
Waste LBS: 200

SUPERIOR PLATING INC (Continued) **1000215662**

Manifest DOC ID:	000164957VES
Copy Type:	TSDCOPY
Gen EPA ID:	MND006253801
Gen Date:	2/22/2008
TSD Date:	03/07/2008
TSD EPA ID:	WID003967148
GEN Copy Revd Date:	Not reported
TSG Copy Revd Date:	3/19/2008
Manifest DOC ID:	000164957VES
Waste Page No:	1
Waste Line No:	1
Waste Code:	D006
Waste Amount:	440
Unit of Measure:	G
Waste LBS:	3669.6
Manifest DOC ID:	000164957VES
Waste Page No:	1
Waste Line No:	2
Waste Code:	F006
Waste Amount:	165
Unit of Measure:	G
Waste LBS:	1376.1

WI MANIFEST TRANS:	-
Mifest DOC ID:	Not reported
TRAN EPA ID:	Not reported
TRAN ORDER NO:	Not reported
TRAN Date:	Not reported

Manifest DOC ID:	Not reported
Waste Page No:	Not reported
Waste Line No:	Not reported
Waste Code:	Not reported
Waste Amount:	Not reported
Unit of Measure:	Not reported
Waste LBS:	Not reported

Year:	07
EPA ID:	MND006253801
FID:	999097220
ACT Code:	201
ACT Status:	A
ACT Code 1:	201
ACT Name:	HW Generator - Large
Contact First Name:	GEORGE
Contact Last Name:	HIEBERT
Contact Title:	Not reported
Contact Address:	315 FIRST AVE NE
Contact State:	MN
Contact City:	MINNEAPOLIS
Contact Zip:	55413
Contact Telephone:	6123792121
Contact Extention:	Not reported
Contact Email Address:	Not reported
WI MANIFEST SHIP:	-
Manifest DOC ID:	000135698VES

SUPERIOR PLATING INC (Continued) **1000215662**

Copy Type: TSDCOPY
Gen EPA ID: MND006253801
Gen Date: 6/9/2008
TSD Date: Not reported
TSD EPA ID: WID003967148
GEN Copy Revd Date: Not reported
TSG Copy Revd Date: 6/20/2008
Manifest DOC ID: 000135698VES
Waste Page No: 1
Waste Line No: 1
Waste Code: D006
Waste Amount: 605
Unit of Measure: G
Waste LBS: 5045.7

Manifest DOC ID: 000135809VES
Copy Type: TSDCOPY
Gen EPA ID: MND006253801
Gen Date: 6/4/2008
TSD Date: Not reported
TSD EPA ID: WID003967148
GEN Copy Revd Date: Not reported
TSG Copy Revd Date: 6/10/2008
Manifest DOC ID: 000135809VES
Waste Page No: 1
Waste Line No: 1
Waste Code: D006
Waste Amount: 1320
Unit of Measure: G
Waste LBS: 11008.8
Manifest DOC ID: 000135809VES
Waste Page No: 1
Waste Line No: 2
Waste Code: F006
Waste Amount: 55
Unit of Measure: G
Waste LBS: 458.7

Manifest DOC ID: 000134184VES
Copy Type: TSDCOPY
Gen EPA ID: MND006253801
Gen Date: 4/14/2008
TSD Date: 04/17/2008
TSD EPA ID: WID003967148
GEN Copy Revd Date: Not reported
TSG Copy Revd Date: 5/5/2008
Manifest DOC ID: 000134184VES
Waste Page No: 1
Waste Line No: 1
Waste Code: D006
Waste Amount: 800
Unit of Measure: P
Waste LBS: 800
Manifest DOC ID: 000134184VES
Waste Page No: 1
Waste Line No: 2
Waste Code: D007

SUPERIOR PLATING INC (Continued) **1000215662**

Waste Amount: 200
Unit of Measure: P
Waste LBS: 200
Manifest DOC ID: 000134184VES
Waste Page No: 1
Waste Line No: 3
Waste Code: F006
Waste Amount: 800
Unit of Measure: P
Waste LBS: 800

Manifest DOC ID: 000134563VES
Copy Type: TSDCOPY
Gen EPA ID: MND006253801
Gen Date: 11/5/2008
TSD Date: Not reported
TSD EPA ID: WID003967148
GEN Copy Revd Date: Not reported
TSG Copy Revd Date: 11/13/2008
Manifest DOC ID: 000134563VES
Waste Page No: 1
Waste Line No: 1
Waste Code: D006
Waste Amount: 385
Unit of Measure: G
Waste LBS: 3210.9
Manifest DOC ID: 000134563VES
Waste Page No: 1
Waste Line No: 2
Waste Code: D007
Waste Amount: 55
Unit of Measure: G
Waste LBS: 458.7
Manifest DOC ID: 000134563VES
Waste Page No: 1
Waste Line No: 3
Waste Code: F006
Waste Amount: 165
Unit of Measure: G
Waste LBS: 1376.1

Manifest DOC ID: 000134967VES
Copy Type: TSDCOPY
Gen EPA ID: MND006253801
Gen Date: 8/29/2008
TSD Date: Not reported
TSD EPA ID: WID003967148
GEN Copy Revd Date: Not reported
TSG Copy Revd Date: 9/9/2008
Manifest DOC ID: 000134967VES
Waste Page No: 1
Waste Line No: 1
Waste Code: D006
Waste Amount: 750
Unit of Measure: P
Waste LBS: 750
Manifest DOC ID: 000134967VES

SUPERIOR PLATING INC (Continued) **1000215662**

Waste Page No: 1
Waste Line No: 2
Waste Code: F006
Waste Amount: 5250
Unit of Measure: P
Waste LBS: 5250

Manifest DOC ID: 000135110VES
Copy Type: TSDCOPY
Gen EPA ID: MND006253801
Gen Date: 8/13/2008
TSD Date: 08/22/2008
TSD EPA ID: WID003967148
GEN Copy Revd Date: Not reported
TSG Copy Revd Date: 9/9/2008
Manifest DOC ID: 000135110VES
Waste Page No: 1
Waste Line No: 1
Waste Code: D006
Waste Amount: 2800
Unit of Measure: P
Waste LBS: 2800
Manifest DOC ID: 000135110VES
Waste Page No: 1
Waste Line No: 2
Waste Code: F006
Waste Amount: 200
Unit of Measure: P
Waste LBS: 200

Manifest DOC ID: 000164957VES
Copy Type: TSDCOPY
Gen EPA ID: MND006253801
Gen Date: 2/22/2008
TSD Date: 03/07/2008
TSD EPA ID: WID003967148
GEN Copy Revd Date: Not reported
TSG Copy Revd Date: 3/19/2008
Manifest DOC ID: 000164957VES
Waste Page No: 1
Waste Line No: 1
Waste Code: D006
Waste Amount: 440
Unit of Measure: G
Waste LBS: 3669.6
Manifest DOC ID: 000164957VES
Waste Page No: 1
Waste Line No: 2
Waste Code: F006
Waste Amount: 165
Unit of Measure: G
Waste LBS: 1376.1

WI MANIFEST TRANS: -
Mifest DOC ID: Not reported
TRAN EPA ID: Not reported
TRAN ORDER NO: Not reported

SUPERIOR PLATING INC (Continued) **1000215662**

TRAN Date:	Not reported
Manifest DOC ID:	Not reported
Waste Page No:	Not reported
Waste Line No:	Not reported
Waste Code:	Not reported
Waste Amount:	Not reported
Unit of Measure:	Not reported
Waste LBS:	Not reported
Year:	08
EPA ID:	MND006253801
FID:	999097220
ACT Code:	201
ACT Status:	A
ACT Code 1:	201
ACT Name:	HW Generator - Large
Contact First Name:	GEORGE
Contact Last Name:	HIEBERT
Contact Title:	Not reported
Contact Address:	315 FIRST AVE NE
Contact State:	MN
Contact City:	MINNEAPOLIS
Contact Zip:	55413
Contact Telephone:	6123792121
Contact Extention:	Not reported
Contact Email Address:	Not reported
WI MANIFEST SHIP:	-
Manifest DOC ID:	000135698VES
Copy Type:	TSDCOPY
Gen EPA ID:	MND006253801
Gen Date:	6/9/2008
TSD Date:	Not reported
TSD EPA ID:	WID003967148
GEN Copy Revd Date:	Not reported
TSG Copy Revd Date:	6/20/2008
Manifest DOC ID:	000135698VES
Waste Page No:	1
Waste Line No:	1
Waste Code:	D006
Waste Amount:	605
Unit of Measure:	G
Waste LBS:	5045.7
Manifest DOC ID:	000135809VES
Copy Type:	TSDCOPY
Gen EPA ID:	MND006253801
Gen Date:	6/4/2008
TSD Date:	Not reported
TSD EPA ID:	WID003967148
GEN Copy Revd Date:	Not reported
TSG Copy Revd Date:	6/10/2008
Manifest DOC ID:	000135809VES
Waste Page No:	1
Waste Line No:	1
Waste Code:	D006

SUPERIOR PLATING INC (Continued) **1000215662**

Waste Amount: 1320
Unit of Measure: G
Waste LBS: 11008.8
Manifest DOC ID: 000135809VES
Waste Page No: 1
Waste Line No: 2
Waste Code: F006
Waste Amount: 55
Unit of Measure: G
Waste LBS: 458.7

Manifest DOC ID: 000134184VES
Copy Type: TSDCOPY
Gen EPA ID: MND006253801
Gen Date: 4/14/2008
TSD Date: 04/17/2008
TSD EPA ID: WID003967148
GEN Copy Revd Date: Not reported
TSG Copy Revd Date: 5/5/2008
Manifest DOC ID: 000134184VES
Waste Page No: 1
Waste Line No: 1
Waste Code: D006
Waste Amount: 800
Unit of Measure: P
Waste LBS: 800
Manifest DOC ID: 000134184VES
Waste Page No: 1
Waste Line No: 2
Waste Code: D007
Waste Amount: 200
Unit of Measure: P
Waste LBS: 200
Manifest DOC ID: 000134184VES
Waste Page No: 1
Waste Line No: 3
Waste Code: F006
Waste Amount: 800
Unit of Measure: P
Waste LBS: 800

Manifest DOC ID: 000134563VES
Copy Type: TSDCOPY
Gen EPA ID: MND006253801
Gen Date: 11/5/2008
TSD Date: Not reported
TSD EPA ID: WID003967148
GEN Copy Revd Date: Not reported
TSG Copy Revd Date: 11/13/2008
Manifest DOC ID: 000134563VES
Waste Page No: 1
Waste Line No: 1
Waste Code: D006
Waste Amount: 385
Unit of Measure: G
Waste LBS: 3210.9
Manifest DOC ID: 000134563VES

SUPERIOR PLATING INC (Continued) **1000215662**

Waste Page No: 1
Waste Line No: 2
Waste Code: D007
Waste Amount: 55
Unit of Measure: G
Waste LBS: 458.7
Manifest DOC ID: 000134563VES
Waste Page No: 1
Waste Line No: 3
Waste Code: F006
Waste Amount: 165
Unit of Measure: G
Waste LBS: 1376.1

Manifest DOC ID: 000134967VES
Copy Type: TSDCOPY
Gen EPA ID: MND006253801
Gen Date: 8/29/2008
TSD Date: Not reported
TSD EPA ID: WID003967148
GEN Copy Revd Date: Not reported
TSG Copy Revd Date: 9/9/2008
Manifest DOC ID: 000134967VES
Waste Page No: 1
Waste Line No: 1
Waste Code: D006
Waste Amount: 750
Unit of Measure: P
Waste LBS: 750
Manifest DOC ID: 000134967VES
Waste Page No: 1
Waste Line No: 2
Waste Code: F006
Waste Amount: 5250
Unit of Measure: P
Waste LBS: 5250

Manifest DOC ID: 000135110VES
Copy Type: TSDCOPY
Gen EPA ID: MND006253801
Gen Date: 8/13/2008
TSD Date: 08/22/2008
TSD EPA ID: WID003967148
GEN Copy Revd Date: Not reported
TSG Copy Revd Date: 9/9/2008
Manifest DOC ID: 000135110VES
Waste Page No: 1
Waste Line No: 1
Waste Code: D006
Waste Amount: 2800
Unit of Measure: P
Waste LBS: 2800
Manifest DOC ID: 000135110VES
Waste Page No: 1
Waste Line No: 2
Waste Code: F006
Waste Amount: 200

SUPERIOR PLATING INC (Continued) **1000215662**

Unit of Measure:	P
Waste LBS:	200
Manifest DOC ID:	000164957VES
Copy Type:	TSDCOPY
Gen EPA ID:	MND006253801
Gen Date:	2/22/2008
TSD Date:	03/07/2008
TSD EPA ID:	WID003967148
GEN Copy Revd Date:	Not reported
TSG Copy Revd Date:	3/19/2008
Manifest DOC ID:	000164957VES
Waste Page No:	1
Waste Line No:	1
Waste Code:	D006
Waste Amount:	440
Unit of Measure:	G
Waste LBS:	3669.6
Manifest DOC ID:	000164957VES
Waste Page No:	1
Waste Line No:	2
Waste Code:	F006
Waste Amount:	165
Unit of Measure:	G
Waste LBS:	1376.1
WI MANIFEST TRANS:	-
Mifest DOC ID:	Not reported
TRAN EPA ID:	Not reported
TRAN ORDER NO:	Not reported
TRAN Date:	Not reported
Manifest DOC ID:	Not reported
Waste Page No:	Not reported
Waste Line No:	Not reported
Waste Code:	Not reported
Waste Amount:	Not reported
Unit of Measure:	Not reported
Waste LBS:	Not reported

CA445 **SUPERIOR PLATING INC** **SHWS** **U000884922**
SE **315 1ST AVE NE** **SPILLS** **N/A**
1/2-1 **MINNEAPOLIS, MN 55413** **UST**
0.669 mi. **MN LS**
3531 ft. **Site 2 of 2 in cluster CA** **AST**
SRS
Relative: **AIRS**
Higher **TIER 2**

Actual: **833 ft.**

SHWS:

Facility Id:	SR131
Core Program Interest Id:	1026
Facility Address 2:	Not reported
Link Id:	Metal Plat
Site Type:	True
Active?:	False
MPCA Region:	Metro

SUPERIOR PLATING INC (Continued) **U000884922**

Site Size: 1
Score: 6
Enforcement Lead Agency: MPCA
Federal Deferral Pilot?: False
Site Classification A Emergency: False
Site Classification B O and m: True
Site Classification C Rd/ra: False
Site Classification D Ri/fs: False
Fund Financed: False
Plp: True
District: Metro
Program Site Was Referred From: SA
Program Interest: SF
Physical Location: On the northeast corner of University Ave S. E. and 1st Ave N. E.
Natural Resource Damage: False
Cleanup Cost: Not reported
Indian Reservation Land?: False
Reservation Name: Not reported
MPCA-owned Wells At Site?: False
Created By: Dale Trippler
Created Date: 9/1/1994
Last Update Date: 3/25/2008
Federal Facility?: False
Primary Funding Source: MERLA
Epa Id: MND006253801
MPCA Id: Not reported
Basin code: 2
Major water: 20
Minor water: Not reported
File Location: Lektriever (St. Paul Office)
VIC Application GIS: False
Notes: This site is being tracked under RCRA as a Interim facility.
Contact Type: Staff TA (Technical Analyst)
Company Name: MPCA
Contact Address: 520 Lafayette Road North
Contact Address 2: Not reported
Contact City,St,Zip: St. Paul, MN 551554194
Contact Province: Not reported
Contact Country: Not reported
Contact Postal code: Not reported
Contact Phone: 6512978376
Contact Phone Ext: Not reported
Contact Fax: Not reported
Contact E-mail: Not reported
Contact Cell Phone: Not reported
Contact Information Last Updated: 9/11/2003
Misc Contact Info: Not reported
Receive Invoice: F
Staff Id Num: 3244

Contact Type: Former Staff TA
Company Name: MPCA
Contact Address: 520 Lafayette Rd.
Contact Address 2: Not reported
Contact City,St,Zip: St. Paul, MN 551554194
Contact Province: Not reported
Contact Country: Not reported

SUPERIOR PLATING INC (Continued) **U000884922**

Contact Postal code: Not reported
Contact Phone: 651-297-1802
Contact Phone Ext: Not reported
Contact Fax: 651-296-9707
Contact E-mail: jennifer.haas@pca.state.mn.us
Contact Cell Phone: Not reported
Contact Information Last Updated: 11/18/1998
Misc Contact Info: Not reported
Receive Invoice: F
Staff Id Num: 3257

Contact Type: Former Staff Project Leader/Project Manager
Company Name: MPCA
Contact Address: 520 Lafayette Rd
Contact Address 2: Not reported
Contact City,St,Zip: St. Paul, MN 551554194
Contact Province: Not reported
Contact Country: Not reported
Contact Postal code: Not reported
Contact Phone: 6512978471
Contact Phone Ext: Not reported
Contact Fax: 6512969707
Contact E-mail: Not reported
Contact Cell Phone: Not reported
Contact Information Last Updated: 4/30/1999
Misc Contact Info: Not reported
Receive Invoice: F
Staff Id Num: 2474

Contact Type: Former Staff Project Leader/Project Manager
Company Name: MPCA
Contact Address: Lafayette Rd
Contact Address 2: Not reported
Contact City,St,Zip: St. Paul, MN 551554194
Contact Province: Not reported
Contact Country: Not reported
Contact Postal code: Not reported
Contact Phone: 6512978483
Contact Phone Ext: Not reported
Contact Fax: 6512978676
Contact E-mail: Dale.Trippler@pca.state.mn.us
Contact Cell Phone: Not reported
Contact Information Last Updated: 2/15/2001
Misc Contact Info: Not reported
Receive Invoice: F
Staff Id Num: 3429

Contact Type: Former Staff TA
Company Name: MPCA
Contact Address: Lafayette Rd
Contact Address 2: Not reported
Contact City,St,Zip: St. Paul, MN 55155
Contact Province: Not reported
Contact Country: Not reported
Contact Postal code: Not reported
Contact Phone: 6122967375
Contact Phone Ext: Not reported

SUPERIOR PLATING INC (Continued) **U000884922**

Contact Fax: 6122969707
Contact E-mail: James.MacArthur@pca.state.mn.us
Contact Cell Phone: Not reported
Contact Information Last Updated: 11/18/1998
Misc Contact Info: Not reported
Receive Invoice: F
Staff Id Num: 3329

Contact Type: Staff AG (Attorney General)
Company Name: MN Attorney General's Office
Contact Address: 445 Minnesota Street
Contact Address 2: Suite 900 NCL Tower
Contact City,St,Zip: St. Paul, MN 55101
Contact Province: Not reported
Contact Country: Not reported
Contact Postal code: Not reported
Contact Phone: 6512967703
Contact Phone Ext: Not reported
Contact Fax: Not reported
Contact E-mail: Not reported
Contact Cell Phone: Not reported
Contact Information Last Updated: 4/30/1999
Misc Contact Info: Not reported
Receive Invoice: F
Staff Id Num: Not reported

Contact Type: Responsible Party
Company Name: President, Superior Plating, Inc.
Contact Address: 315 1st Ave N. E.
Contact Address 2: Not reported
Contact City,St,Zip: Mpls, mn 55413
Contact Province: Not reported
Contact Country: Not reported
Contact Postal code: Not reported
Contact Phone: 6123792121
Contact Phone Ext: Not reported
Contact Fax: Not reported
Contact E-mail: Not reported
Contact Cell Phone: Not reported
Contact Information Last Updated: Not reported
Misc Contact Info: Not reported
Receive Invoice: F
Staff Id Num: Not reported

Contact Type: Legal Counsel
Company Name: Atty for SP (Dorsey & Whitney)
Contact Address: 220 South Sixth Street
Contact Address 2: Pillsbury Center South
Contact City,St,Zip: Mpls, mn 554021498
Contact Province: Not reported
Contact Country: Not reported
Contact Postal code: Not reported
Contact Phone: 6123402987
Contact Phone Ext: Not reported
Contact Fax: 6123402868
Contact E-mail: Not reported
Contact Cell Phone: Not reported

SUPERIOR PLATING INC (Continued) **U000884922**

Contact Information Last Updated:	11/25/1998
Misc Contact Info:	Not reported
Receive Invoice:	F
Staff Id Num:	Not reported
Contaminant Id:	Cyanide, free
Contaminated Media:	Ground Water
Req Cleanup Concluded:	5.1999998
Cleanup Lvl Measure Units:	ug/L
Basis For Req Cleanup Lvl:	Other
Max Residual Contamination:	Not reported
Date Info Last Updated:	12/24/1997
Contaminant Id:	Trichloroethylene; (TCE
Contaminated Media:	Ground Water
Req Cleanup Concluded:	30
Cleanup Lvl Measure Units:	ug/L
Basis For Req Cleanup Lvl:	HRL
Max Residual Contamination:	Not reported
Date Info Last Updated:	4/4/2001
Contaminant Id:	1,2-Dichloroethylene (cis- + trans-
Contaminated Media:	Ground Water
Req Cleanup Concluded:	70
Cleanup Lvl Measure Units:	ug/L
Basis For Req Cleanup Lvl:	HRL
Max Residual Contamination:	Not reported
Date Info Last Updated:	12/24/1997
Contaminant Id:	Cadmium
Contaminated Media:	Ground Water
Req Cleanup Concluded:	4
Cleanup Lvl Measure Units:	ug/L
Basis For Req Cleanup Lvl:	HRL
Max Residual Contamination:	Not reported
Date Info Last Updated:	12/24/1997
Contaminant Id:	Copper
Contaminated Media:	Ground Water
Req Cleanup Concluded:	1000
Cleanup Lvl Measure Units:	ug/L
Basis For Req Cleanup Lvl:	HRL
Max Residual Contamination:	Not reported
Date Info Last Updated:	12/24/1997
Contaminant Id:	Tetrachloroethylene; (Perchloroethylene
Contaminated Media:	Ground Water
Req Cleanup Concluded:	7
Cleanup Lvl Measure Units:	ug/L
Basis For Req Cleanup Lvl:	HRL
Max Residual Contamination:	Not reported
Date Info Last Updated:	12/24/1997
Contaminant Id:	Chromium (total); (Chromium VI
Contaminated Media:	Ground Water
Req Cleanup Concluded:	100
Cleanup Lvl Measure Units:	ug/L

SUPERIOR PLATING INC (Continued) **U000884922**

Basis For Req Cleanup Lvl: HRL
Max Residual Contamination: Not reported
Date Info Last Updated: 12/24/1997

Contaminant Id: Chromium III
Contaminated Media: Ground Water
Req Cleanup Concluded: 20000
Cleanup Lvl Measure Units: ug/L
Basis For Req Cleanup Lvl: HRL
Max Residual Contamination: Not reported
Date Info Last Updated: 12/24/1997

Contaminant Id: Nickel
Contaminated Media: Ground Water
Req Cleanup Concluded: 100
Cleanup Lvl Measure Units: ug/L
Basis For Req Cleanup Lvl: HRL
Max Residual Contamination: Not reported
Date Info Last Updated: 12/24/1997

Contaminant Id: Zinc
Contaminated Media: Ground Water
Req Cleanup Concluded: 2000
Cleanup Lvl Measure Units: ug/L
Basis For Req Cleanup Lvl: HRL
Max Residual Contamination: Not reported
Date Info Last Updated: 12/24/1997

Facid: SR131
Event: 145
Additional Information: By RP or VP: Contaminated soils removed from beneath the building
Start Date: Not reported
End Date: 1/1/1983
Planned Start Date: Not reported
Planned End Date: Not reported
Date Info Last Updated: 8/15/2000
Record Number: 2250

Facid: SR131
Event: 150
Additional Information: None Entered
Start Date: 10/30/1984
End Date: Not reported
Planned Start Date: Not reported
Planned End Date: Not reported
Date Info Last Updated: 7/15/2004
Record Number: 21696

Facid: SR131
Event: MDD Issued
Additional Information: None Entered
Start Date: Not reported
End Date: 10/20/1997
Planned Start Date: Not reported
Planned End Date: Not reported
Date Info Last Updated: 2/3/1999
Record Number: 6726

SUPERIOR PLATING INC (Continued) **U000884922**

Facid:	SR131
Event:	Interim Response Action/Waste Removal
Additional Information:	install French drain and water collection system.
Start Date:	9/1/1994
End Date:	10/1/1994
Planned Start Date:	Not reported
Planned End Date:	Not reported
Date Info Last Updated:	8/15/2000
Record Number:	2252

Facid:	SR131
Event:	Remedial Action
Additional Information:	install ground water pumpout system (UV, then discharge to sanitary sewer)
Start Date:	Not reported
End Date:	7/1/1992
Planned Start Date:	Not reported
Planned End Date:	Not reported
Date Info Last Updated:	8/15/2000
Record Number:	2251

Facid:	SR131
Event:	Operation and Maintenance
Additional Information:	review gradient control system reports. Access possible vapor problems
Start Date:	Not reported
End Date:	Not reported
Planned Start Date:	Not reported
Planned End Date:	6/30/2008
Date Info Last Updated:	10/25/2007
Record Number:	27581

Facid:	SR131
Event:	Operation and Maintenance
Additional Information:	ongoing
Start Date:	Not reported
End Date:	Not reported
Planned Start Date:	Not reported
Planned End Date:	Not reported
Date Info Last Updated:	10/18/2001
Record Number:	11917

Facid:	SR131
GW Recepts Prot by Rem Actn:	Not reported
Ecological receptors present:	False
Type of ecological receptors:	Not reported
Acres of contaminated soil:	1
Volume of contaminated soil:	150
Acres of surface water impacted:	Not reported
Acres of wetland impacted:	Not reported
Acres of sediment impacted:	Not reported
GW Plume Area Acres:	5
Cleanup Conducted:	True
Acres of Contam Soil remediate:	1
Volume of Soil Cleaned:	Not reported
# Municipal wells contamd:	Not reported
# Dom wells contam:	Not reported
# People Impct SW intake contam:	Not reported

SUPERIOR PLATING INC (Continued) **U000884922**

# Drums Revolved from site:	Not reported
Yr Soil Remediated:	1994
Acres of Soil w/ Restrict Access:	Not reported
Yr IC remedy complete:	Not reported
Yr GW remedy completed:	1992
Year GWIC completed:	Not reported
Acres of wetland of sediment remediated:	Not reported
Public financing:	False
Assurance help:	False
Land use Classfn At Site:	Industrial
Land use Vicinity Of Site:	Commercial
Deed notif Present On Site:	False
Restrictive Covenant Present:	False
Restrictions: Not reported	
GW Pump and Treat Used at site:	True
Quaternary Perched:	False
Quaternary Water Table:	False
Quaternary Confined:	False
Cretaceous:	False
Plattville:	False
St. peter:	False
Prairie Duchien:	False
Jordan:	False
Ironton/Galesville:	False
Mt Simon Hinckley:	False
Precambrian Undefferentiated:	False
Other/Unknown Aquifier:	False
Date Info Last Updated:	4/6/2000
Inst Control Info Updated:	Not reported
Inst Control Filed Location:	Not reported
SW Classification (Primary):	Not reported
SW Classification (Secondary):	Not reported
Miscellaneous: Not reported	
SW Comments:	Not reported

MN SPILL:

Program Id:	165069
Township Name:	Not reported
Interest Type:	SP
Addr Id:	230099
Interest Phone:	Not reported
Preferred Id:	56504
Interest Start Date:	04/17/2002 12:16:55
Interest End Date:	Not reported
Active:	Not reported
Tmsp Added:	04/17/2002 12:16:55
Tmsp Last Updt:	04/11/2007 08:23:05
Staff Id Last Updt:	RSUCHAN
State County Code:	27
Country Code:	USA
Foreign State:	Not reported
Foreign Zone:	None
Spill Closure Code:	**Refer To Local/County Gov.**
Sp Rep Code:	Not reported
Report Taken By Initials:	3236
Mpca Project Manager Initials:	3236

SUPERIOR PLATING INC (Continued) **U000884922**

Spill Site Closure Date:	04/17/2002 00:00:00
Sp Rep Desc:	Greg Dant
Spill Date:	04/14/2002 00:00:00
Spill Reported Date:	04/15/2002 02:00:00
Init Cause Code:	Equipment Failure
Init Cause Desc:	Not reported
Initial Source Code:	6
Priority Code:	Not reported
Archive Lot:	Not reported
Archive Box:	Not reported
Rep Phone:	6123792121
Rep Name:	Greg Dant
Mpca Involvement:	Limited
Rpt Taken By Duty Officer:	Not reported
Spill Cause:	Not reported
Product:	Not reported
Spill:	Not reported
Report:	Not reported
Region:	Not reported
Project Mngr:	Not reported
Quantity:	Not reported
Product:	Not reported
Respnbl Party:	Not reported
Box:	Not reported
Closure Date:	Not reported
Cause Code:	Not reported
Date Reported:	Not reported
Location:	Not reported
Product:	Not reported
Amount Spilled:	Not reported
Units:	Not reported
Priority:	Not reported
Spill Date:	Not reported
Spill Date:	Not reported
Action Taken:	Not reported
Reported By:	Not reported
Incident:	Not reported
Respnbl Party:	Not reported
Spill Cause:	Not reported
Action Taken:	Not reported
Public Safety Spill ID:	Not reported
Site ID:	0
Duty Officer Report No:	Not reported
Comments:	**No file** spill happened when a heatingcoil that leaked and sucked the process sulution into the boiler and sentthe material into an area that was not treated for crome and went intothe sanitary sewer. Minneapolis FD is at the site. Met. Council wasnotified by the caller. Roger Van Tassel, city of Mpls. will followup.

MN SPILL ACTION:

Spill Action Code:	Not reported
Spill Action Person:	Not reported
Spill Action Date:	Not reported
Tmsp Added:	Not reported
Tmsp Last Updt:	Not reported
Staff Id Last Updt:	Not reported

MN SPILL AFFECTED DESCRIPTION:

SUPERIOR PLATING INC (Continued) **U000884922**

Spill Inc. Affect Code:	Sewer
Tmsp Added:	04/17/2002 12:16:55
Tmsp Last Updt:	04/17/2002 12:16:55
Staff Id Last Updt:	DFIER

MN SPILL EMERGENCY:

Emergency Id:	Not reported
Emergency Code:	Not reported
Spill Action Code:	Not reported
Tmsp Added:	Not reported
Tmsp Last Updt:	Not reported
Staff Id Last Updt:	Not reported

MN SPILL PREVENTION:

Spill Prevention Code:	Not reported
Spill Prevention Date:	Not reported
Comments:	Not reported
Tmsp Added:	Not reported
Tmsp Last Updt:	Not reported
Staff Id Last Updt:	Not reported

MN SPILL PRODUCT:

Program ID:	165069
Spill Incident Accuracy Id:	159024
Spill Product Code:	Acid/Base Chemicals
Spill Qty Units Code:	Gallons
Spill Incident Accuracy Code:	Unknown
Spill Released Qty:	0
Tmsp Added:	04/17/2002 12:16:55
Tmsp Last Updt:	04/17/2002 12:16:55
Staff Id Last Updt:	DFIER

Program Id:	175687
Township Name:	Not reported
Interest Type:	SP
Addr Id:	230099
Interest Phone:	Not reported
Preferred Id:	17627
Interest Start Date:	03/21/1996 00:00:00
Interest End Date:	Not reported
Active:	Not reported
Tmsp Added:	03/21/1996 00:00:00
Tmsp Last Updt:	04/11/2007 08:22:55
Staff Id Last Updt:	RSUCHAN
State County Code:	27
Country Code:	USA
Foreign State:	Not reported
Foreign Zone:	None
Spill Closure Code:	**Not reported**
Sp Rep Code:	Not reported
Report Taken By Initials:	3236
Mpca Project Manager Initials:	3236
Spill Site Closure Date:	01/01/1996 00:00:00
Sp Rep Desc:	Not reported
Spill Date:	Not reported
Spill Reported Date:	04/16/1993 00:00:00
Init Cause Code:	Other
Init Cause Desc:	SEEPAGE FROM BUILDIN
Initial Source Code:	Not reported

SUPERIOR PLATING INC (Continued) **U000884922**

Priority Code:	4
Archive Lot:	Not reported
Archive Box:	Not reported
Rep Phone:	Not reported
Rep Name:	Not reported
Mpca Involvement:	Not reported
Rpt Taken By Duty Officer:	Not reported
Spill Cause:	Not reported
Product:	Not reported
Spill:	Not reported
Report:	Not reported
Region:	Not reported
Project Mngr:	Not reported
Quantity:	Not reported
Product:	Not reported
Respnbl Party:	Not reported
Box:	Not reported
Closure Date:	Not reported
Cause Code:	Not reported
Date Reported:	Not reported
Location:	Not reported
Product:	Not reported
Amount Spilled:	Not reported
Units:	Not reported
Priority:	Not reported
Spill Date:	Not reported
Spill Date:	Not reported
Action Taken:	Not reported
Reported By:	Not reported
Incident:	Not reported
Respnbl Party:	Not reported
Spill Cause:	Not reported
Action Taken:	Not reported
Public Safety Spill ID:	Not reported
Site ID:	0
Duty Officer Report No:	Not reported
Comments:	Yellow plating waste solution was discovered to be seeping from a\\n Superior Plating, Inc. building and pooling up.

MN SPILL ACTION:

Spill Action Code:	Not reported
Spill Action Person:	Not reported
Spill Action Date:	Not reported
Tmsp Added:	Not reported
Tmsp Last Updt:	Not reported
Staff Id Last Updt:	Not reported

MN SPILL AFFECTED DESCRIPTION:

Spill Inc. Affect Code:	Not reported
Tmsp Added:	Not reported
Tmsp Last Updt:	Not reported
Staff Id Last Updt:	Not reported

MN SPILL EMERGENCY:

Emergency Id:	Not reported
Emergency Code:	Not reported
Spill Action Code:	Not reported
Tmsp Added:	Not reported
Tmsp Last Updt:	Not reported

SUPERIOR PLATING INC (Continued) **U000884922**

Staff Id Last Updt: Not reported

MN SPILL PREVENTION:
Spill Prevention Code: Not reported
Spill Prevention Date: Not reported
Comments: Not reported
Tmsp Added: Not reported
Tmsp Last Updt: Not reported
Staff Id Last Updt: Not reported

MN SPILL PRODUCT:
Program ID: 175687
Spill Incident Accuracy Id: 70084
Spill Product Code: Alcohol Blend
Spill Qty Units Code: Unknown
Spill Incident Accuracy Code: Unknown
Spill Released Qty: 0
Tmsp Added: 03/21/1996 00:00:00
Tmsp Last Updt: 05/04/2002 06:56:12
Staff Id Last Updt: TANKS

Program Id: 183769
Township Name: Not reported
Interest Type: SP
Addr Id: 230099
Interest Phone: Not reported
Preferred Id: 26422
Interest Start Date: 08/20/1997 12:54:56
Interest End Date: Not reported
Active: Not reported
Tmsp Added: 08/20/1997 12:54:56
Tmsp Last Updt: 04/11/2007 08:22:59
Staff Id Last Updt: RSUCHAN
State County Code: 27
Country Code: USA
Foreign State: Not reported
Foreign Zone: None
Spill Closure Code: Not reported
Sp Rep Code: Refer To Air Quality
Report Taken By Initials: 3297
Mpca Project Manager Initials: 3297
Spill Site Closure Date: 06/30/2000 00:00:00
Sp Rep Desc: JANE, SUPERIOR PLATING
Spill Date: 08/19/1997 00:00:00
Spill Reported Date: 08/19/1997 00:00:00
Init Cause Code: Tank Leak
Init Cause Desc: TANK LEAK
Initial Source Code: 3
Priority Code: 2
Archive Lot: Not reported
Archive Box: Not reported
Rep Phone: Not reported
Rep Name: Not reported
Mpca Involvement: Not reported
Rpt Taken By Duty Officer: Not reported
Spill Cause: Not reported
Product: Not reported
Spill: Not reported

SUPERIOR PLATING INC (Continued) **U000884922**

Report:	Not reported
Region:	Not reported
Project Mngr:	Not reported
Quantity:	Not reported
Product:	Not reported
Respnbl Party:	Not reported
Box:	Not reported
Closure Date:	Not reported
Cause Code:	Not reported
Date Reported:	Not reported
Location:	Not reported
Product:	Not reported
Amount Spilled:	Not reported
Units:	Not reported
Priority:	Not reported
Spill Date:	Not reported
Spill Date:	Not reported
Action Taken:	Not reported
Reported By:	Not reported
Incident:	Not reported
Respnbl Party:	Not reported
Spill Cause:	Not reported
Action Taken:	Not reported
Public Safety Spill ID:	Not reported
Site ID:	0
Duty Officer Report No:	Not reported
Comments:	UNLOADING TANKER TRUCK AND DUE TO IMPROPER PRESSURIZING. HOLDING\\n TANK RUPTURED. BAY WEST RESPONDING 1 HOUR. BLDG EXCAVATED. HCL

MN SPILL ACTION:

Spill Action Code:	1
Spill Action Person:	Not reported
Spill Action Date:	Not reported
Tmsp Added:	08/20/1997 12:54:56
Tmsp Last Updt:	05/04/2002 07:21:34
Staff Id Last Updt:	TANKS

MN SPILL AFFECTED DESCRIPTION:

Spill Inc. Affect Code:	Air
Tmsp Added:	08/20/1997 12:54:56
Tmsp Last Updt:	05/04/2002 07:21:34
Staff Id Last Updt:	TANKS

MN SPILL EMERGENCY:

Emergency Id:	Not reported
Emergency Code:	Not reported
Spill Action Code:	Not reported
Tmsp Added:	Not reported
Tmsp Last Updt:	Not reported
Staff Id Last Updt:	Not reported

MN SPILL PREVENTION:

Spill Prevention Code:	Not reported
Spill Prevention Date:	Not reported
Comments:	Not reported
Tmsp Added:	Not reported
Tmsp Last Updt:	Not reported
Staff Id Last Updt:	Not reported

SUPERIOR PLATING INC (Continued) **U000884922**

MN SPILL PRODUCT:

Program ID:	183769
Spill Incident Accuracy Id:	77680
Spill Product Code:	Acid/Base Chemicals
Spill Qty Units Code:	Unknown
Spill Incident Accuracy Code:	Unknown
Spill Released Qty:	0
Tmsp Added:	08/20/1997 12:54:56
Tmsp Last Updt:	05/04/2002 07:21:34
Staff Id Last Updt:	TANKS

UST:

TANK:

MPCA Tank Number:	01L
Tank Registration Date:	7/1/1986 0:00
Tank Storage Capacity:	15000
Tank Dual Use:	N
Tank Status:	**Removed**
Tank Stored Product:	Fuel Oil
Tank Construction Material:	Bare/Paint/Asph Coat Steel
Tank Cathodic Protection:	None
Piping Cathodic Protection:	None
Piping Material:	Steel/Iron
Second Contain Tank:	Steel/Iron
Second Contain Pipe:	Not reported
Tank Dispenser:	Suction
Above/ Under Ground:	Under Ground
AST Base Material:	Not reported
Piping Material Description:	Not reported
Unregulated Tank Registration Date:	Not reported
Compartmental Tank Flag:	Not reported
Heating Product Flag:	Yes
Haz Waste Generator Id:	Not reported
Product Replaced Date:	Not reported
Sludge Disposal Facility:	Not reported
Comments:	Not reported
Date Added:	10/10/1999 10:57
Date Last Updated:	9/24/2008 13:54
Staff Id Who Did The Last Update:	RSUCHAN
In Compliance:	Yes
Serial Number:	Not reported

TANK ACTION:

MPCA Tank Number:	01L
Above Or Underground:	Under Ground
Tank Action ID:	263131
Contractor Number:	607
Supervisor Number:	Not reported
Tank Action:	Remove Tank
Action Date:	10/02/1990 00:00:00
Action Date Unknown:	Not reported
Corrosion Expert Name:	Not reported
Lab Flag:	N
Date Added:	05/05/2000 08:30:12
Date Last Updated:	05/04/2002 07:49:10
Staff Id Who Did The Last Update:	TANKS

SUPERIOR PLATING INC (Continued) **U000884922**

MPCA Tank Number:	01L
Above Or Underground:	Under Ground
Tank Action ID:	310322
Contractor Number:	Not reported
Supervisor Number:	Not reported
Tank Action:	Install Tank
Action Date:	09/09/1973 00:00:00
Action Date Unknown:	Not reported
Corrosion Expert Name:	Not reported
Lab Flag:	Not reported
Date Added:	05/05/2000 08:30:12
Date Last Updated:	05/04/2002 07:49:10
Staff Id Who Did The Last Update:	TANKS

TANK COMPARTMENT:

MPCA Tank Number:	01L
Above Or Underground:	Under Ground
Compartment Number:	1
Tank Stored Product Code:	13
Tank Stored Product Desc:	FUEL OIL
Compartment Cap:	15000
Heating:	Unknown
Other Desc:	Not reported
Date Added:	10/10/1999 10:58:27
Date Last Updated:	05/04/2002 07:49:10
Staff Id Who Did The Last Update:	TANKS

INSTALL REMOVE:

MPCA Tank Number:	Not reported
Number of Dispensers:	Not reported
Tank Construction Material Code:	Not reported
Piping Material:	Not reported
Piping Material Desc:	Not reported
Total Tank Capacity Quantity:	Not reported
Staff Id Who Did The Last Update:	Not reported
INSREM Product:	Not reported
INSREM Product Description:	Not reported
INSREM Action ID:	Not reported
INSREM Action:	Not reported
Action Completed Date:	Not reported
Date Added:	Not reported
Date Last Updated:	Not reported

TANK:

MPCA Tank Number:	WT1
Tank Registration Date:	7/1/1986 0:00
Tank Storage Capacity:	2273
Tank Dual Use:	N
Tank Status:	**Active**
Tank Stored Product:	Other Substance
Tank Construction Material:	Fiberglass
Tank Cathodic Protection:	Not Needed
Piping Cathodic Protection:	Not Needed
Piping Material:	Fiberglass
Second Contain Tank:	Fiberglass
Second Contain Pipe:	Not reported

SUPERIOR PLATING INC (Continued) **U000884922**

Tank Dispenser:	Submersible
Above/ Under Ground:	Under Ground
AST Base Material:	Not reported
Piping Material Description:	Not reported
Unregulated Tank Registration Date:	Not reported
Compartmental Tank Flag:	Not reported
Heating Product Flag:	Unknown
Haz Waste Generator Id:	Not reported
Product Replaced Date:	Not reported
Sludge Disposal Facility:	Not reported
Comments:	Not reported
Date Added:	10/10/1999 10:56
Date Last Updated:	9/24/2008 13:54
Staff Id Who Did The Last Update:	RSUCHAN
In Compliance:	No
Serial Number:	Not reported

TANK ACTION:

MPCA Tank Number:	WT1
Above Or Underground:	Under Ground
Tank Action ID:	283996
Contractor Number:	Not reported
Supervisor Number:	Not reported
Tank Action:	Install Tank
Action Date:	08/08/1984 00:00:00
Action Date Unknown:	Not reported
Corrosion Expert Name:	Not reported
Lab Flag:	Not reported
Date Added:	05/05/2000 08:30:12
Date Last Updated:	05/04/2002 07:49:10
Staff Id Who Did The Last Update:	TANKS

TANK COMPARTMENT:

MPCA Tank Number:	WT1
Above Or Underground:	Under Ground
Compartment Number:	1
Tank Stored Product Code:	21
Tank Stored Product Desc:	WASTE WATER
Compartment Cap:	2273
Heating:	Unknown
Other Desc:	Not reported
Date Added:	10/10/1999 10:58:00
Date Last Updated:	05/04/2002 07:49:10
Staff Id Who Did The Last Update:	TANKS

INSTALL REMOVE:

MPCA Tank Number:	Not reported
Number of Dispensers:	Not reported
Tank Construction Material Code:	Not reported
Piping Material:	Not reported
Piping Material Desc:	Not reported
Total Tank Capacity Quantity:	Not reported
Staff Id Who Did The Last Update:	Not reported
INSREM Product:	Not reported
INSREM Product Description:	Not reported
INSREM Action ID:	Not reported
INSREM Action:	Not reported

SUPERIOR PLATING INC (Continued) **U000884922**

Action Completed Date:	Not reported
Date Added:	Not reported
Date Last Updated:	Not reported

TANK:

MPCA Tank Number:	WT2
Tank Registration Date:	7/1/1986 0:00
Tank Storage Capacity:	3672
Tank Dual Use:	N
Tank Status:	**Active**
Tank Stored Product:	Other Substance
Tank Construction Material:	Fiberglass
Tank Cathodic Protection:	Not Needed
Piping Cathodic Protection:	Not Needed
Piping Material:	Fiberglass
Second Contain Tank:	Fiberglass
Second Contain Pipe:	Not reported
Tank Dispenser:	Submersible
Above/ Under Ground:	Under Ground
AST Base Material:	Not reported
Piping Material Description:	Not reported
Unregulated Tank Registration Date:	Not reported
Compartmental Tank Flag:	Not reported
Heating Product Flag:	Unknown
Haz Waste Generator Id:	Not reported
Product Replaced Date:	Not reported
Sludge Disposal Facility:	Not reported
Comments:	Not reported
Date Added:	10/10/1999 10:56
Date Last Updated:	9/24/2008 13:54
Staff Id Who Did The Last Update:	RSUCHAN
In Compliance:	No
Serial Number:	Not reported

TANK ACTION:

MPCA Tank Number:	WT2
Above Or Underground:	Under Ground
Tank Action ID:	303870
Contractor Number:	Not reported
Supervisor Number:	Not reported
Tank Action:	Install Tank
Action Date:	08/08/1984 00:00:00
Action Date Unknown:	Not reported
Corrosion Expert Name:	Not reported
Lab Flag:	Not reported
Date Added:	05/05/2000 08:30:12
Date Last Updated:	05/04/2002 07:49:10
Staff Id Who Did The Last Update:	TANKS

TANK COMPARTMENT:

MPCA Tank Number:	WT2
Above Or Underground:	Under Ground
Compartment Number:	1
Tank Stored Product Code:	21
Tank Stored Product Desc:	WASTE WATER
Compartment Cap:	3672
Heating:	Unknown

SUPERIOR PLATING INC (Continued) **U000884922**

Other Desc:	Not reported
Date Added:	10/10/1999 10:58:21
Date Last Updated:	05/04/2002 07:49:10
Staff Id Who Did The Last Update:	TANKS

INSTALL REMOVE:

MPCA Tank Number:	Not reported
Number of Dispensers:	Not reported
Tank Construction Material Code:	Not reported
Piping Material:	Not reported
Piping Material Desc:	Not reported
Total Tank Capacity Quantity:	Not reported
Staff Id Who Did The Last Update:	Not reported
INSREM Product:	Not reported
INSREM Product Description:	Not reported
INSREM Action ID:	Not reported
INSREM Action:	Not reported
Action Completed Date:	Not reported
Date Added:	Not reported
Date Last Updated:	Not reported

TANK:

MPCA Tank Number:	WT3
Tank Registration Date:	7/1/1986 0:00
Tank Storage Capacity:	6180
Tank Dual Use:	N
Tank Status:	**Active**
Tank Stored Product:	Other Substance
Tank Construction Material:	Fiberglass
Tank Cathodic Protection:	Not Needed
Piping Cathodic Protection:	Not Needed
Piping Material:	Fiberglass
Second Contain Tank:	Fiberglass
Second Contain Pipe:	Not reported
Tank Dispenser:	Submersible
Above/ Under Ground:	Under Ground
AST Base Material:	Not reported
Piping Material Description:	Not reported
Unregulated Tank Registration Date:	Not reported
Compartmental Tank Flag:	Not reported
Heating Product Flag:	Unknown
Haz Waste Generator Id:	Not reported
Product Replaced Date:	Not reported
Sludge Disposal Facility:	Not reported
Comments:	Not reported
Date Added:	10/10/1999 10:56
Date Last Updated:	9/24/2008 13:54
Staff Id Who Did The Last Update:	RSUCHAN
In Compliance:	No
Serial Number:	Not reported

TANK ACTION:

MPCA Tank Number:	WT3
Above Or Underground:	Under Ground
Tank Action ID:	290455
Contractor Number:	Not reported
Supervisor Number:	Not reported

SUPERIOR PLATING INC (Continued) **U000884922**

Tank Action:	Install Tank
Action Date:	08/08/1984 00:00:00
Action Date Unknown:	Not reported
Corrosion Expert Name:	Not reported
Lab Flag:	Not reported
Date Added:	05/05/2000 08:30:12
Date Last Updated:	05/04/2002 07:49:10
Staff Id Who Did The Last Update:	TANKS

TANK COMPARTMENT:

MPCA Tank Number:	WT3
Above Or Underground:	Under Ground
Compartment Number:	1
Tank Stored Product Code:	21
Tank Stored Product Desc:	WASTE WATER
Compartment Cap:	6180
Heating:	Unknown
Other Desc:	Not reported
Date Added:	10/10/1999 10:58:07
Date Last Updated:	05/04/2002 07:49:10
Staff Id Who Did The Last Update:	TANKS

INSTALL REMOVE:

MPCA Tank Number:	Not reported
Number of Dispensers:	Not reported
Tank Construction Material Code:	Not reported
Piping Material:	Not reported
Piping Material Desc:	Not reported
Total Tank Capacity Quantity:	Not reported
Staff Id Who Did The Last Update:	Not reported
INSREM Product:	Not reported
INSREM Product Description:	Not reported
INSREM Action ID:	Not reported
INSREM Action:	Not reported
Action Completed Date:	Not reported
Date Added:	Not reported
Date Last Updated:	Not reported

TANK:

MPCA Tank Number:	WT4
Tank Registration Date:	7/1/1986 0:00
Tank Storage Capacity:	3672
Tank Dual Use:	N
Tank Status:	**Active**
Tank Stored Product:	Other Substance
Tank Construction Material:	Fiberglass
Tank Cathodic Protection:	Not Needed
Piping Cathodic Protection:	Not Needed
Piping Material:	Fiberglass
Second Contain Tank:	Fiberglass
Second Contain Pipe:	Not reported
Tank Dispenser:	Submersible
Above/ Under Ground:	Under Ground
AST Base Material:	Not reported
Piping Material Description:	Not reported
Unregulated Tank Registration Date:	Not reported

SUPERIOR PLATING INC (Continued) **U000884922**

Compartmental Tank Flag:	Not reported
Heating Product Flag:	Unknown
Haz Waste Generator Id:	Not reported
Product Replaced Date:	Not reported
Sludge Disposal Facility:	Not reported
Comments:	Not reported
Date Added:	10/10/1999 10:56
Date Last Updated:	9/24/2008 13:54
Staff Id Who Did The Last Update:	RSUCHAN
In Compliance:	No
Serial Number:	Not reported

TANK ACTION:

MPCA Tank Number:	WT4
Above Or Underground:	Under Ground
Tank Action ID:	304864
Contractor Number:	Not reported
Supervisor Number:	Not reported
Tank Action:	Install Tank
Action Date:	08/08/1984 00:00:00
Action Date Unknown:	Not reported
Corrosion Expert Name:	Not reported
Lab Flag:	Not reported
Date Added:	05/05/2000 08:31:33
Date Last Updated:	05/04/2002 07:49:10
Staff Id Who Did The Last Update:	TANKS

TANK COMPARTMENT:

MPCA Tank Number:	WT4
Above Or Underground:	Under Ground
Compartment Number:	1
Tank Stored Product Code:	21
Tank Stored Product Desc:	WASTE WATER
Compartment Cap:	3672
Heating:	Unknown
Other Desc:	Not reported
Date Added:	10/10/1999 10:58:26
Date Last Updated:	05/04/2002 07:49:10
Staff Id Who Did The Last Update:	TANKS

INSTALL REMOVE:

MPCA Tank Number:	Not reported
Number of Dispensers:	Not reported
Tank Construction Material Code:	Not reported
Piping Material:	Not reported
Piping Material Desc:	Not reported
Total Tank Capacity Quantity:	Not reported
Staff Id Who Did The Last Update:	Not reported
INSREM Product:	Not reported
INSREM Product Description:	Not reported
INSREM Action ID:	Not reported
INSREM Action:	Not reported
Action Completed Date:	Not reported
Date Added:	Not reported
Date Last Updated:	Not reported

SUPERIOR PLATING INC (Continued) **U000884922**

TANK:

MPCA Tank Number:	WT5
Tank Registration Date:	7/1/1986 0:00
Tank Storage Capacity:	13838
Tank Dual Use:	N
Tank Status:	**Active**
Tank Stored Product:	Other Substance
Tank Construction Material:	Concrete
Tank Cathodic Protection:	None
Piping Cathodic Protection:	Not Needed
Piping Material:	Fiberglass
Second Contain Tank:	Fiberglass
Second Contain Pipe:	Not reported
Tank Dispenser:	Submersible
Above/ Under Ground:	Under Ground
AST Base Material:	Not reported
Piping Material Description:	Not reported
Unregulated Tank Registration Date:	Not reported
Compartmental Tank Flag:	Not reported
Heating Product Flag:	Unknown
Haz Waste Generator Id:	Not reported
Product Replaced Date:	Not reported
Sludge Disposal Facility:	Not reported
Comments:	Not reported
Date Added:	10/10/1999 10:56
Date Last Updated:	9/24/2008 13:54
Staff Id Who Did The Last Update:	RSUCHAN
In Compliance:	No
Serial Number:	Not reported

TANK ACTION:

MPCA Tank Number:	WT5
Above Or Underground:	Under Ground
Tank Action ID:	297125
Contractor Number:	Not reported
Supervisor Number:	Not reported
Tank Action:	Install Tank
Action Date:	08/08/1984 00:00:00
Action Date Unknown:	Not reported
Corrosion Expert Name:	Not reported
Lab Flag:	Not reported
Date Added:	05/05/2000 08:31:33
Date Last Updated:	05/04/2002 07:49:10
Staff Id Who Did The Last Update:	TANKS

TANK COMPARTMENT:

MPCA Tank Number:	WT5
Above Or Underground:	Under Ground
Compartment Number:	1
Tank Stored Product Code:	21
Tank Stored Product Desc:	OTHER WASTE WATER
Compartment Cap:	13838
Heating:	Unknown
Other Desc:	Not reported
Date Added:	10/10/1999 10:58:19
Date Last Updated:	05/04/2002 07:49:10
Staff Id Who Did The Last Update:	TANKS

SUPERIOR PLATING INC (Continued) **U000884922**

INSTALL REMOVE:

MPCA Tank Number:	Not reported
Number of Dispensers:	Not reported
Tank Construction Material Code:	Not reported
Piping Material:	Not reported
Piping Material Desc:	Not reported
Total Tank Capacity Quantity:	Not reported
Staff Id Who Did The Last Update:	Not reported
INSREM Product:	Not reported
INSREM Product Description:	Not reported
INSREM Action ID:	Not reported
INSREM Action:	Not reported
Action Completed Date:	Not reported
Date Added:	Not reported
Date Last Updated:	Not reported

TANK:

MPCA Tank Number:	WT6
Tank Registration Date:	7/1/1986 0:00
Tank Storage Capacity:	6054
Tank Dual Use:	N
Tank Status:	**Active**
Tank Stored Product:	Other Substance
Tank Construction Material:	Fiberglass
Tank Cathodic Protection:	Not Needed
Piping Cathodic Protection:	Not Needed
Piping Material:	Fiberglass
Second Contain Tank:	Fiberglass
Second Contain Pipe:	Not reported
Tank Dispenser:	Submersible
Above/ Under Ground:	Under Ground
AST Base Material:	Not reported
Piping Material Description:	Not reported
Unregulated Tank Registration Date:	Not reported
Compartmental Tank Flag:	Not reported
Heating Product Flag:	Unknown
Haz Waste Generator Id:	Not reported
Product Replaced Date:	Not reported
Sludge Disposal Facility:	Not reported
Comments:	Not reported
Date Added:	10/10/1999 10:56
Date Last Updated:	9/24/2008 13:54
Staff Id Who Did The Last Update:	RSUCHAN
In Compliance:	No
Serial Number:	Not reported

TANK ACTION:

MPCA Tank Number:	WT6
Above Or Underground:	Under Ground
Tank Action ID:	297087
Contractor Number:	Not reported
Supervisor Number:	Not reported
Tank Action:	Install Tank
Action Date:	08/08/1984 00:00:00
Action Date Unknown:	Not reported
Corrosion Expert Name:	Not reported
Lab Flag:	Not reported

SUPERIOR PLATING INC (Continued) **U000884922**

Date Added:	05/05/2000 08:31:33
Date Last Updated:	05/04/2002 07:49:10
Staff Id Who Did The Last Update:	TANKS

TANK COMPARTMENT:

MPCA Tank Number:	WT6
Above Or Underground:	Under Ground
Compartment Number:	1
Tank Stored Product Code:	21
Tank Stored Product Desc:	WASTE WATER
Compartment Cap:	6054
Heating:	Unknown
Other Desc:	Not reported
Date Added:	10/10/1999 10:58:14
Date Last Updated:	05/04/2002 07:49:10
Staff Id Who Did The Last Update:	TANKS

INSTALL REMOVE:

MPCA Tank Number:	Not reported
Number of Dispensers:	Not reported
Tank Construction Material Code:	Not reported
Piping Material:	Not reported
Piping Material Desc:	Not reported
Total Tank Capacity Quantity:	Not reported
Staff Id Who Did The Last Update:	Not reported
INSREM Product:	Not reported
INSREM Product Description:	Not reported
INSREM Action ID:	Not reported
INSREM Action:	Not reported
Action Completed Date:	Not reported
Date Added:	Not reported
Date Last Updated:	Not reported

TANK:

MPCA Tank Number:	WT7
Tank Registration Date:	7/1/1986 0:00
Tank Storage Capacity:	7507
Tank Dual Use:	N
Tank Status:	**Active**
Tank Stored Product:	Other Substance
Tank Construction Material:	Fiberglass
Tank Cathodic Protection:	Not Needed
Piping Cathodic Protection:	Not Needed
Piping Material:	Fiberglass
Second Contain Tank:	Fiberglass
Second Contain Pipe:	Not reported
Tank Dispenser:	Submersible
Above/ Under Ground:	Under Ground
AST Base Material:	Not reported
Piping Material Description:	Not reported
Unregulated Tank Registration Date:	Not reported
Compartmental Tank Flag:	Not reported
Heating Product Flag:	Unknown
Haz Waste Generator Id:	Not reported
Product Replaced Date:	Not reported
Sludge Disposal Facility:	Not reported

SUPERIOR PLATING INC (Continued) **U000884922**

Comments:	Not reported
Date Added:	10/10/1999 10:56
Date Last Updated:	9/24/2008 13:54
Staff Id Who Did The Last Update:	RSUCHAN
In Compliance:	No
Serial Number:	Not reported

TANK ACTION:

MPCA Tank Number:	WT7
Above Or Underground:	Under Ground
Tank Action ID:	277361
Contractor Number:	Not reported
Supervisor Number:	Not reported
Tank Action:	Install Tank
Action Date:	08/08/1984 00:00:00
Action Date Unknown:	Not reported
Corrosion Expert Name:	Not reported
Lab Flag:	Not reported
Date Added:	05/05/2000 08:31:33
Date Last Updated:	05/04/2002 07:49:10
Staff Id Who Did The Last Update:	TANKS

TANK COMPARTMENT:

MPCA Tank Number:	WT7
Above Or Underground:	Under Ground
Compartment Number:	1
Tank Stored Product Code:	21
Tank Stored Product Desc:	WASTE WATER
Compartment Cap:	7507
Heating:	Unknown
Other Desc:	Not reported
Date Added:	10/10/1999 10:57:53
Date Last Updated:	05/04/2002 07:49:10
Staff Id Who Did The Last Update:	TANKS

INSTALL REMOVE:

MPCA Tank Number:	Not reported
Number of Dispensers:	Not reported
Tank Construction Material Code:	Not reported
Piping Material:	Not reported
Piping Material Desc:	Not reported
Total Tank Capacity Quantity:	Not reported
Staff Id Who Did The Last Update:	Not reported
INSREM Product:	Not reported
INSREM Product Description:	Not reported
INSREM Action ID:	Not reported
INSREM Action:	Not reported
Action Completed Date:	Not reported
Date Added:	Not reported
Date Last Updated:	Not reported

TANK:

MPCA Tank Number:	WT8
Tank Registration Date:	7/1/1986 0:00
Tank Storage Capacity:	3805
Tank Dual Use:	N

SUPERIOR PLATING INC (Continued) **U000884922**

Tank Status:	**Active**
Tank Stored Product:	Other Substance
Tank Construction Material:	Fiberglass
Tank Cathodic Protection:	Not Needed
Piping Cathodic Protection:	Not Needed
Piping Material:	Fiberglass
Second Contain Tank:	Fiberglass
Second Contain Pipe:	Not reported
Tank Dispenser:	Submersible
Above/ Under Ground:	Under Ground
AST Base Material:	Not reported
Piping Material Description:	Not reported
Unregulated Tank Registration Date:	Not reported
Compartmental Tank Flag:	Not reported
Heating Product Flag:	Unknown
Haz Waste Generator Id:	Not reported
Product Replaced Date:	Not reported
Sludge Disposal Facility:	Not reported
Comments:	Not reported
Date Added:	10/10/1999 10:56
Date Last Updated:	9/24/2008 13:54
Staff Id Who Did The Last Update:	RSUCHAN
In Compliance:	No
Serial Number:	Not reported

TANK ACTION:

MPCA Tank Number:	WT8
Above Or Underground:	Under Ground
Tank Action ID:	277362
Contractor Number:	Not reported
Supervisor Number:	Not reported
Tank Action:	Install Tank
Action Date:	08/08/1984 00:00:00
Action Date Unknown:	Not reported
Corrosion Expert Name:	Not reported
Lab Flag:	Not reported
Date Added:	05/05/2000 08:31:33
Date Last Updated:	05/04/2002 07:49:10
Staff Id Who Did The Last Update:	TANKS

TANK COMPARTMENT:

MPCA Tank Number:	WT8
Above Or Underground:	Under Ground
Compartment Number:	1
Tank Stored Product Code:	21
Tank Stored Product Desc:	WASTE WATER
Compartment Cap:	3805
Heating:	Unknown
Other Desc:	Not reported
Date Added:	10/10/1999 10:57:53
Date Last Updated:	05/04/2002 07:49:10
Staff Id Who Did The Last Update:	TANKS

INSTALL REMOVE:

MPCA Tank Number:	Not reported
Number of Dispensers:	Not reported
Tank Construction Material Code:	Not reported

SUPERIOR PLATING INC (Continued) **U000884922**

Piping Material:	Not reported
Piping Material Desc:	Not reported
Total Tank Capacity Quantity:	Not reported
Staff Id Who Did The Last Update:	Not reported
INSREM Product:	Not reported
INSREM Product Description:	Not reported
INSREM Action ID:	Not reported
INSREM Action:	Not reported
Action Completed Date:	Not reported
Date Added:	Not reported
Date Last Updated:	Not reported

TANK:

MPCA Tank Number:	WT9
Tank Registration Date:	7/1/1986 0:00
Tank Storage Capacity:	2738
Tank Dual Use:	N
Tank Status:	**Active**
Tank Stored Product:	Other Substance
Tank Construction Material:	Concrete
Tank Cathodic Protection:	None
Piping Cathodic Protection:	Not Needed
Piping Material:	Fiberglass
Second Contain Tank:	Fiberglass
Second Contain Pipe:	Not reported
Tank Dispenser:	Submersible
Above/ Under Ground:	Under Ground
AST Base Material:	Not reported
Piping Material Description:	Not reported
Unregulated Tank Registration Date:	Not reported
Compartmental Tank Flag:	Not reported
Heating Product Flag:	Unknown
Haz Waste Generator Id:	Not reported
Product Replaced Date:	Not reported
Sludge Disposal Facility:	Not reported
Comments:	Not reported
Date Added:	10/10/1999 10:56
Date Last Updated:	9/24/2008 13:54
Staff Id Who Did The Last Update:	RSUCHAN
In Compliance:	No
Serial Number:	Not reported

TANK ACTION:

MPCA Tank Number:	WT9
Above Or Underground:	Under Ground
Tank Action ID:	303871
Contractor Number:	Not reported
Supervisor Number:	Not reported
Tank Action:	Install Tank
Action Date:	08/08/1984 00:00:00
Action Date Unknown:	Not reported
Corrosion Expert Name:	Not reported
Lab Flag:	Not reported
Date Added:	05/05/2000 08:31:33
Date Last Updated:	05/04/2002 07:49:10
Staff Id Who Did The Last Update:	TANKS

SUPERIOR PLATING INC (Continued) **U000884922**

TANK COMPARTMENT:

MPCA Tank Number:	WT9
Above Or Underground:	Under Ground
Compartment Number:	1
Tank Stored Product Code:	21
Tank Stored Product Desc:	OTHER WASTE WATER
Compartment Cap:	2738
Heating:	Unknown
Other Desc:	Not reported
Date Added:	10/10/1999 10:58:21
Date Last Updated:	05/04/2002 07:49:10
Staff Id Who Did The Last Update:	TANKS

INSTALL REMOVE:

MPCA Tank Number:	Not reported
Number of Dispensers:	Not reported
Tank Construction Material Code:	Not reported
Piping Material:	Not reported
Piping Material Desc:	Not reported
Total Tank Capacity Quantity:	Not reported
Staff Id Who Did The Last Update:	Not reported
INSREM Product:	Not reported
INSREM Product Description:	Not reported
INSREM Action ID:	Not reported
INSREM Action:	Not reported
Action Completed Date:	Not reported
Date Added:	Not reported
Date Last Updated:	Not reported

TABSITE:

Program Interest Id:	192218
Above Or Underground:	Both
Facility Code:	19
Indian Reservation:	No
UST Registration Date:	07/01/1986 00:00:00
AST Registration Date:	05/31/1990 00:00:00
Date Added:	07/23/1992 19:11:05
Date Last Updated:	05/23/2003 09:21:00
Staff Id Who Did The Last Update:	SYS
Max Monthly Gallons:	Not reported
Vapor Recovery Installed:	Unknown
Vapor Notify Required:	Unknown

LATLONG:

Program Id:	192218
Latlong ID:	121966
Latitude Degrees:	44
Latitude Minutes:	59
Latitude Seconds:	23.07
Longitude Degrees:	-93
Longitude Minutes:	15
Longitude Seconds:	24.07
Collection Date:	01/19/2006 00:00:00
Latlong Description:	Center of Site
TMSP Added:	05/09/2006 16:15:51

SUPERIOR PLATING INC (Continued) **U000884922**

Date Last Updated:	05/09/2006 16:15:51
Staff Id Last Updated:	Import
Coord Source Type:	2
Org Name Source:	MPCA

Click this hyperlink while viewing on your computer to access additional MN_UST: detail in the EDR Site Report.

MN LS:

Link ID:	1026
EPA ID:	MND006253801
MPCA ID:	SR131
Method:	I1
CERCLIS:	No
National Priorities List:	No
PLP:	Yes
Voluntary Cleanup & Investigation:	No
RCRA Treatment Storage & Disposal:	No
RCRA Generator:	No
Solid Waste Permit:	No
Dumps:	Yes
No Further Remedial Action Planned:	No
Delisted From PLP By MPCA:	No
LCP:	No
Brownfield:	No
Entity Type:	PLP

AST:

TANK:

MPCA Tank Number:	1002
Tank Registration Date:	5/31/1990 0:00
Tank Dual Use:	N
Tank Storage Capacity:	6000
Tank Status:	Temporarily Closed
Tank Stored Product:	Fuel Oil
Tank Construction Material:	Metal
Tank Cathodic Protection:	Not reported
Piping Cathodic Protection:	Not reported
Piping Material:	Fiberglass/PVC/Syn./Rubber
Second Contain Tank:	Not reported
Second Contain Pipe:	Not reported
Tank Dispenser:	Not reported
Above/Under Ground:	Above Ground
Serial Number:	Not reported
Date Added:	10/10/1999 10:57
Date Last Updated:	9/24/2008 13:54
AST Base Material:	On Supports
Piping Material Desc:	FIBERGLASS/PVC/SYNTHETIC/RUBBE
Unregulated Tank Registration Date:	Not reported
Compartmental Tank Flag:	Not reported
Heating Product Flag:	Not reported
Haz Waste Generator Id:	Not reported
Product Replaced Date:	Not reported
Sludge Disposal Facility:	Not reported
Comments:	Not reported
Staff Id Who Did The Last Update:	RSUCHAN

SUPERIOR PLATING INC (Continued) **U000884922**

In Compliance:	Not reported
Facility Addr 2:	Not reported

TANK ACTION:

MPCA Tank Number:	Not reported
Above Or Underground:	Not reported
Tank Action ID:	Not reported
Contractor Number:	Not reported
Supervisor Number:	Not reported
Tank Action:	Not reported
Action Date:	Not reported
Action Date Unknown:	Not reported
Corrosion Expert Name:	Not reported
Lab Flag:	Not reported
Date Added:	Not reported
Date Last Updated:	Not reported
Staff Id Who Did The Last Update:	Not reported

TANK COMPARTMENT:

MPCA Tank Number:	1002
Above Or Underground:	Above Ground
Compartment Number:	1
Tank Stored Product Code:	13
Tank Stored Product Desc:	FUEL OIL 1-2
Compartment Cap:	6000
Heating:	Not reported
Other Desc:	Not reported
Date Added:	10/10/1999 10:59:01
Date Last Updated:	05/04/2002 07:49:10
Staff Id Who Did The Last Update:	TANKS

INSTALL REMOVE:

MPCA Tank Number:	Not reported
Number of Dispensers:	Not reported
Tank Construction Material Code:	Not reported
Piping Material:	Not reported
Piping Material Desc:	Not reported
Total Tank Capacity Quantity:	Not reported
Staff Id Who Did The Last Update:	Not reported
INSREM Product:	Not reported
INSREM Product Description:	Not reported
INSREM Action ID:	Not reported
INSREM Action:	Not reported
Action Completed Date:	Not reported
Date Added:	Not reported
Date Last Updated:	Not reported

TANK:

MPCA Tank Number:	1003
Tank Registration Date:	5/31/1990 0:00
Tank Dual Use:	N
Tank Storage Capacity:	1300
Tank Status:	Temporarily Closed
Tank Stored Product:	Chemical Caustic
Tank Construction Material:	Metal
Tank Cathodic Protection:	Not reported

SUPERIOR PLATING INC (Continued) **U000884922**

Piping Cathodic Protection:	Not reported
Piping Material:	Fiberglass/PVC/Syn./Rubber
Second Contain Tank:	Not reported
Second Contain Pipe:	Not reported
Tank Dispenser:	Not reported
Above/Under Ground:	Above Ground
Serial Number:	Not reported
Date Added:	10/10/1999 10:57
Date Last Updated:	9/24/2008 13:54
AST Base Material:	Located Indoors
Piping Material Desc:	FIBERGLASS/PVC/SYNTHETIC/RUBBE
Unregulated Tank Registration Date:	Not reported
Compartmental Tank Flag:	Not reported
Heating Product Flag:	Not reported
Haz Waste Generator Id:	Not reported
Product Replaced Date:	Not reported
Sludge Disposal Facility:	Not reported
Comments:	Not reported
Staff Id Who Did The Last Update:	RSUCHAN
In Compliance:	Not reported
Facility Addr 2:	Not reported

TANK ACTION:

MPCA Tank Number:	1003
Above Or Underground:	Above Ground
Tank Action ID:	881074
Contractor Number:	Not reported
Supervisor Number:	Not reported
Tank Action:	Install Tank
Action Date:	05/30/1990 00:00:00
Action Date Unknown:	Not reported
Corrosion Expert Name:	Not reported
Lab Flag:	Not reported
Date Added:	07/31/2003 09:45:00
Date Last Updated:	07/31/2003 09:45:00
Staff Id Who Did The Last Update:	EBOISSO

TANK COMPARTMENT:

MPCA Tank Number:	1003
Above Or Underground:	Above Ground
Compartment Number:	1
Tank Stored Product Code:	6
Tank Stored Product Desc:	SODIUM HYDROXIDE
Compartment Cap:	1300
Heating:	Not reported
Other Desc:	Not reported
Date Added:	10/10/1999 10:59:01
Date Last Updated:	05/04/2002 07:49:10
Staff Id Who Did The Last Update:	TANKS

INSTALL REMOVE:

MPCA Tank Number:	Not reported
Number of Dispensers:	Not reported
Tank Construction Material Code:	Not reported
Piping Material:	Not reported
Piping Material Desc:	Not reported
Total Tank Capacity Quantity:	Not reported

SUPERIOR PLATING INC (Continued) **U000884922**

Staff Id Who Did The Last Update: Not reported
INSREM Product: Not reported
INSREM Product Description: Not reported
INSREM Action ID: Not reported
INSREM Action: Not reported
Action Completed Date: Not reported
Date Added: Not reported
Date Last Updated: Not reported

TANK:
MPCA Tank Number: 1004
Tank Registration Date: 5/31/1990 0:00
Tank Dual Use: N
Tank Storage Capacity: 500
Tank Status: Removed
Tank Stored Product: Chemical Other Or Unspecified
Tank Construction Material: Metal
Tank Cathodic Protection: Not reported
Piping Cathodic Protection: Not reported
Piping Material: Fiberglass/PVC/Syn./Rubber
Second Contain Tank: Not reported
Second Contain Pipe: Not reported
Tank Dispenser: Not reported
Above/Under Ground: Above Ground
Serial Number: Not reported
Date Added: 10/10/1999 10:57
Date Last Updated: 9/24/2008 13:54
AST Base Material: On Supports
Piping Material Desc: FIBERGLASS/PVC/SYNTHETIC/RUBBE
Unregulated Tank Registration Date: Not reported
Compartmental Tank Flag: Not reported
Heating Product Flag: Not reported
Haz Waste Generator Id: Not reported
Product Replaced Date: Not reported
Sludge Disposal Facility: Not reported
Comments: Not reported
Staff Id Who Did The Last Update: RSUCHAN
In Compliance: Not reported
Facility Addr 2: Not reported

TANK ACTION:
MPCA Tank Number: 1004
Above Or Underground: Above Ground
Tank Action ID: 274979
Contractor Number: Not reported
Supervisor Number: Not reported
Tank Action: Remove Tank
Action Date: 06/27/1994 00:00:00
Action Date Unknown: Not reported
Corrosion Expert Name: Not reported
Lab Flag: Not reported
Date Added: 05/05/2000 08:30:12
Date Last Updated: 05/04/2002 07:49:10
Staff Id Who Did The Last Update: TANKS

TANK COMPARTMENT:
MPCA Tank Number: 1004

SUPERIOR PLATING INC (Continued) **U000884922**

Above Or Underground:	Above Ground
Compartment Number:	1
Tank Stored Product Code:	7
Tank Stored Product Desc:	TRICHLOROETHYLENE
Compartment Cap:	500
Heating:	Not reported
Other Desc:	Not reported
Date Added:	10/10/1999 10:59:01
Date Last Updated:	05/04/2002 07:49:10
Staff Id Who Did The Last Update:	TANKS

INSTALL REMOVE:

MPCA Tank Number:	Not reported
Number of Dispensers:	Not reported
Tank Construction Material Code:	Not reported
Piping Material:	Not reported
Piping Material Desc:	Not reported
Total Tank Capacity Quantity:	Not reported
Staff Id Who Did The Last Update:	Not reported
INSREM Product:	Not reported
INSREM Product Description:	Not reported
INSREM Action ID:	Not reported
INSREM Action:	Not reported
Action Completed Date:	Not reported
Date Added:	Not reported
Date Last Updated:	Not reported

TANK:

MPCA Tank Number:	1005
Tank Registration Date:	5/31/1990 0:00
Tank Dual Use:	N
Tank Storage Capacity:	5000
Tank Status:	Active
Tank Stored Product:	Chemical Caustic
Tank Construction Material:	PVC/Fiberglass/Synth/Rubber
Tank Cathodic Protection:	Not reported
Piping Cathodic Protection:	Not reported
Piping Material:	Fiberglass/PVC/Syn./Rubber
Second Contain Tank:	Not reported
Second Contain Pipe:	Not reported
Tank Dispenser:	Not reported
Above/Under Ground:	Above Ground
Serial Number:	Not reported
Date Added:	10/10/1999 10:57
Date Last Updated:	9/24/2008 13:54
AST Base Material:	Located Indoors
Piping Material Desc:	FIBERGLASS/PVC/SYNTHETIC/RUBBE
Unregulated Tank Registration Date:	Not reported
Compartmental Tank Flag:	Not reported
Heating Product Flag:	Not reported
Haz Waste Generator Id:	Not reported
Product Replaced Date:	Not reported
Sludge Disposal Facility:	Not reported
Comments:	Not reported
Staff Id Who Did The Last Update:	RSUCHAN
In Compliance:	Yes

SUPERIOR PLATING INC (Continued) **U000884922**

Facility Addr 2: Not reported

TANK ACTION:
MPCA Tank Number: 1005
Above Or Underground: Above Ground
Tank Action ID: 341230
Contractor Number: Not reported
Supervisor Number: Not reported
Tank Action: Install Tank
Action Date: 04/01/1988 00:00:00
Action Date Unknown: Not reported
Corrosion Expert Name: Not reported
Lab Flag: Not reported
Date Added: 05/05/2000 08:30:12
Date Last Updated: 05/04/2002 07:49:10
Staff Id Who Did The Last Update: TANKS

TANK COMPARTMENT:
MPCA Tank Number: 1005
Above Or Underground: Above Ground
Compartment Number: 1
Tank Stored Product Code: 6
Tank Stored Product Desc: SODIUM HYDROXIDE
Compartment Cap: 5000
Heating: Not reported
Other Desc: Not reported
Date Added: 10/10/1999 10:59:01
Date Last Updated: 05/04/2002 07:49:10
Staff Id Who Did The Last Update: TANKS

INSTALL REMOVE:
MPCA Tank Number: Not reported
Number of Dispensers: Not reported
Tank Construction Material Code: Not reported
Piping Material: Not reported
Piping Material Desc: Not reported
Total Tank Capacity Quantity: Not reported
Staff Id Who Did The Last Update: Not reported
INSREM Product: Not reported
INSREM Product Description: Not reported
INSREM Action ID: Not reported
INSREM Action: Not reported
Action Completed Date: Not reported
Date Added: Not reported
Date Last Updated: Not reported

TANK:
MPCA Tank Number: 1006
Tank Registration Date: 5/31/1990 0:00
Tank Dual Use: N
Tank Storage Capacity: 3000
Tank Status: Active
Tank Stored Product: Chemical Other Or Unspecified
Tank Construction Material: Other
Tank Cathodic Protection: Not reported
Piping Cathodic Protection: Not reported

SUPERIOR PLATING INC (Continued) **U000884922**

Piping Material:	Fiberglass/PVC/Syn./Rubber
Second Contain Tank:	Not reported
Second Contain Pipe:	Not reported
Tank Dispenser:	Not reported
Above/Under Ground:	Above Ground
Serial Number:	Not reported
Date Added:	10/10/1999 10:57
Date Last Updated:	9/24/2008 13:54
AST Base Material:	Located Indoors
Piping Material Desc:	FIBERGLASS/PVC/SYNTHETIC/RUBBE
Unregulated Tank Registration Date:	Not reported
Compartmental Tank Flag:	Not reported
Heating Product Flag:	Not reported
Haz Waste Generator Id:	Not reported
Product Replaced Date:	Not reported
Sludge Disposal Facility:	Not reported
Comments:	Not reported
Staff Id Who Did The Last Update:	RSUCHAN
In Compliance:	Yes
Facility Addr 2:	Not reported

TANK ACTION:

MPCA Tank Number:	1006
Above Or Underground:	Above Ground
Tank Action ID:	341231
Contractor Number:	Not reported
Supervisor Number:	Not reported
Tank Action:	Install Tank
Action Date:	04/01/1988 00:00:00
Action Date Unknown:	Not reported
Corrosion Expert Name:	Not reported
Lab Flag:	Not reported
Date Added:	05/05/2000 08:30:12
Date Last Updated:	05/04/2002 07:49:10
Staff Id Who Did The Last Update:	TANKS

TANK COMPARTMENT:

MPCA Tank Number:	1006
Above Or Underground:	Above Ground
Compartment Number:	1
Tank Stored Product Code:	7
Tank Stored Product Desc:	SODIUM HYDROCHLORITE
Compartment Cap:	3000
Heating:	Not reported
Other Desc:	Not reported
Date Added:	10/10/1999 10:59:01
Date Last Updated:	05/04/2002 07:49:10
Staff Id Who Did The Last Update:	TANKS

INSTALL REMOVE:

MPCA Tank Number:	Not reported
Number of Dispensers:	Not reported
Tank Construction Material Code:	Not reported
Piping Material:	Not reported
Piping Material Desc:	Not reported
Total Tank Capacity Quantity:	Not reported
Staff Id Who Did The Last Update:	Not reported

SUPERIOR PLATING INC (Continued) **U000884922**

INSREM Product:	Not reported
INSREM Product Description:	Not reported
INSREM Action ID:	Not reported
INSREM Action:	Not reported
Action Completed Date:	Not reported
Date Added:	Not reported
Date Last Updated:	Not reported

TANK:

MPCA Tank Number:	1007
Tank Registration Date:	5/31/1990 0:00
Tank Dual Use:	N
Tank Storage Capacity:	10000
Tank Status:	Removed
Tank Stored Product:	Chemical Acidic
Tank Construction Material:	PVC/Fiberglass/Synth/Rubber
Tank Cathodic Protection:	Not reported
Piping Cathodic Protection:	Not reported
Piping Material:	Fiberglass/PVC/Syn./Rubber
Second Contain Tank:	Not reported
Second Contain Pipe:	Not reported
Tank Dispenser:	Not reported
Above/Under Ground:	Above Ground
Serial Number:	Not reported
Date Added:	10/10/1999 10:57
Date Last Updated:	9/24/2008 13:54
AST Base Material:	Located Indoors
Piping Material Desc:	FIBERGLASS/PVC/SYNTHETIC/RUBBE
Unregulated Tank Registration Date:	Not reported
Compartmental Tank Flag:	Not reported
Heating Product Flag:	Not reported
Haz Waste Generator Id:	Not reported
Product Replaced Date:	Not reported
Sludge Disposal Facility:	Not reported
Comments:	Not reported
Staff Id Who Did The Last Update:	RSUCHAN
In Compliance:	Not reported
Facility Addr 2:	Not reported

TANK ACTION:

MPCA Tank Number:	1007
Above Or Underground:	Above Ground
Tank Action ID:	274980
Contractor Number:	Not reported
Supervisor Number:	Not reported
Tank Action:	Remove Tank
Action Date:	09/01/1974 00:00:00
Action Date Unknown:	Not reported
Corrosion Expert Name:	Not reported
Lab Flag:	Not reported
Date Added:	05/05/2000 08:30:12
Date Last Updated:	05/04/2002 07:49:10
Staff Id Who Did The Last Update:	TANKS

TANK COMPARTMENT:

MPCA Tank Number:	1007
Above Or Underground:	Above Ground

SUPERIOR PLATING INC (Continued) **U000884922**

Compartment Number:	1
Tank Stored Product Code:	5
Tank Stored Product Desc:	HYDROCHLORIC ACID
Compartment Cap:	10000
Heating:	Not reported
Other Desc:	Not reported
Date Added:	10/10/1999 10:59:01
Date Last Updated:	05/04/2002 07:49:10
Staff Id Who Did The Last Update:	TANKS

INSTALL REMOVE:

MPCA Tank Number:	Not reported
Number of Dispensers:	Not reported
Tank Construction Material Code:	Not reported
Piping Material:	Not reported
Piping Material Desc:	Not reported
Total Tank Capacity Quantity:	Not reported
Staff Id Who Did The Last Update:	Not reported
INSREM Product:	Not reported
INSREM Product Description:	Not reported
INSREM Action ID:	Not reported
INSREM Action:	Not reported
Action Completed Date:	Not reported
Date Added:	Not reported
Date Last Updated:	Not reported

TANK:

MPCA Tank Number:	1008
Tank Registration Date:	4/1/1996 0:00
Tank Dual Use:	N
Tank Storage Capacity:	7000
Tank Status:	Active
Tank Stored Product:	Chemical Other Or Unspecified
Tank Construction Material:	PVC/Fiberglass/Synth/Rubber
Tank Cathodic Protection:	Not reported
Piping Cathodic Protection:	Not reported
Piping Material:	Fiberglass/PVC/Syn./Rubber
Second Contain Tank:	Not reported
Second Contain Pipe:	Not reported
Tank Dispenser:	Not reported
Above/Under Ground:	Above Ground
Serial Number:	Not reported
Date Added:	10/10/1999 10:57
Date Last Updated:	9/24/2008 13:54
AST Base Material:	Located Indoors
Piping Material Desc:	FIBERGLASS/PVC/SYNTHETIC/RUBBE
Unregulated Tank Registration Date:	Not reported
Compartmental Tank Flag:	Not reported
Heating Product Flag:	Not reported
Haz Waste Generator Id:	Not reported
Product Replaced Date:	Not reported
Sludge Disposal Facility:	Not reported
Comments:	Not reported
Staff Id Who Did The Last Update:	RSUCHAN
In Compliance:	Yes
Facility Addr 2:	Not reported

SUPERIOR PLATING INC (Continued) **U000884922**

TANK ACTION:

MPCA Tank Number:	1008
Above Or Underground:	Above Ground
Tank Action ID:	341228
Contractor Number:	Not reported
Supervisor Number:	Not reported
Tank Action:	Install Tank
Action Date:	08/31/1994 00:00:00
Action Date Unknown:	Not reported
Corrosion Expert Name:	Not reported
Lab Flag:	Not reported
Date Added:	05/05/2000 08:30:12
Date Last Updated:	05/04/2002 07:49:10
Staff Id Who Did The Last Update:	TANKS

TANK COMPARTMENT:

MPCA Tank Number:	1008
Above Or Underground:	Above Ground
Compartment Number:	1
Tank Stored Product Code:	7
Tank Stored Product Desc:	HYDROCHLORIC ACID
Compartment Cap:	7000
Heating:	Not reported
Other Desc:	Not reported
Date Added:	10/10/1999 10:59:01
Date Last Updated:	05/04/2002 07:49:10
Staff Id Who Did The Last Update:	TANKS

INSTALL REMOVE:

MPCA Tank Number:	Not reported
Number of Dispensers:	Not reported
Tank Construction Material Code:	Not reported
Piping Material:	Not reported
Piping Material Desc:	Not reported
Total Tank Capacity Quantity:	Not reported
Staff Id Who Did The Last Update:	Not reported
INSREM Product:	Not reported
INSREM Product Description:	Not reported
INSREM Action ID:	Not reported
INSREM Action:	Not reported
Action Completed Date:	Not reported
Date Added:	Not reported
Date Last Updated:	Not reported

TANK:

MPCA Tank Number:	1009
Tank Registration Date:	4/1/1996 0:00
Tank Dual Use:	N
Tank Storage Capacity:	1540
Tank Status:	Active
Tank Stored Product:	Chemical Other Or Unspecified
Tank Construction Material:	PVC/Fiberglass/Synth/Rubber
Tank Cathodic Protection:	Not reported
Piping Cathodic Protection:	Not reported
Piping Material:	Fiberglass/PVC/Syn./Rubber

SUPERIOR PLATING INC (Continued) **U000884922**

Second Contain Tank:	Not reported
Second Contain Pipe:	Not reported
Tank Dispenser:	Not reported
Above/Under Ground:	Above Ground
Serial Number:	Not reported
Date Added:	10/10/1999 10:57
Date Last Updated:	9/24/2008 13:54
AST Base Material:	Located Indoors
Piping Material Desc:	FIBERGLASS/PVC/SYNTHETIC/RUBBE
Unregulated Tank Registration Date:	Not reported
Compartmental Tank Flag:	Not reported
Heating Product Flag:	Not reported
Haz Waste Generator Id:	Not reported
Product Replaced Date:	Not reported
Sludge Disposal Facility:	Not reported
Comments:	Not reported
Staff Id Who Did The Last Update:	RSUCHAN
In Compliance:	Yes
Facility Addr 2:	Not reported

TANK ACTION:

MPCA Tank Number:	1009
Above Or Underground:	Above Ground
Tank Action ID:	341227
Contractor Number:	Not reported
Supervisor Number:	Not reported
Tank Action:	Install Tank
Action Date:	03/01/1995 00:00:00
Action Date Unknown:	Not reported
Corrosion Expert Name:	Not reported
Lab Flag:	Not reported
Date Added:	05/05/2000 08:30:12
Date Last Updated:	05/04/2002 07:49:10
Staff Id Who Did The Last Update:	TANKS

TANK COMPARTMENT:

MPCA Tank Number:	1009
Above Or Underground:	Above Ground
Compartment Number:	1
Tank Stored Product Code:	7
Tank Stored Product Desc:	DILUTE NITRIC ACID
Compartment Cap:	1540
Heating:	Not reported
Other Desc:	Not reported
Date Added:	10/10/1999 10:59:01
Date Last Updated:	05/04/2002 07:49:10
Staff Id Who Did The Last Update:	TANKS

INSTALL REMOVE:

MPCA Tank Number:	Not reported
Number of Dispensers:	Not reported
Tank Construction Material Code:	Not reported
Piping Material:	Not reported
Piping Material Desc:	Not reported
Total Tank Capacity Quantity:	Not reported
Staff Id Who Did The Last Update:	Not reported
INSREM Product:	Not reported

SUPERIOR PLATING INC (Continued) **U000884922**

INSREM Product Description:	Not reported
INSREM Action ID:	Not reported
INSREM Action:	Not reported
Action Completed Date:	Not reported
Date Added:	Not reported
Date Last Updated:	Not reported

TANK:

MPCA Tank Number:	1010
Tank Registration Date:	2/1/1999 0:00
Tank Dual Use:	N
Tank Storage Capacity:	4500
Tank Status:	Active
Tank Stored Product:	Other Substance
Tank Construction Material:	PVC/Fiberglass/Synth/Rubber
Tank Cathodic Protection:	Not reported
Piping Cathodic Protection:	Not reported
Piping Material:	Fiberglass/PVC/Syn./Rubber
Second Contain Tank:	Not reported
Second Contain Pipe:	Not reported
Tank Dispenser:	Not reported
Above/Under Ground:	Above Ground
Serial Number:	Not reported
Date Added:	10/10/1999 10:57
Date Last Updated:	9/24/2008 13:54
AST Base Material:	Located Indoors
Piping Material Desc:	FIBERGLASS/PVC/SYNTHETIC/RUBBE
Unregulated Tank Registration Date:	Not reported
Compartmental Tank Flag:	Not reported
Heating Product Flag:	Not reported
Haz Waste Generator Id:	Not reported
Product Replaced Date:	Not reported
Sludge Disposal Facility:	Not reported
Comments:	Not reported
Staff Id Who Did The Last Update:	RSUCHAN
In Compliance:	Yes
Facility Addr 2:	Not reported

TANK ACTION:

MPCA Tank Number:	1010
Above Or Underground:	Above Ground
Tank Action ID:	341226
Contractor Number:	Not reported
Supervisor Number:	Not reported
Tank Action:	Install Tank
Action Date:	01/19/1999 00:00:00
Action Date Unknown:	Not reported
Corrosion Expert Name:	Not reported
Lab Flag:	Not reported
Date Added:	05/05/2000 08:30:12
Date Last Updated:	05/04/2002 07:49:10
Staff Id Who Did The Last Update:	TANKS

TANK COMPARTMENT:

MPCA Tank Number:	1010
Above Or Underground:	Above Ground
Compartment Number:	1

SUPERIOR PLATING INC (Continued) **U000884922**

Tank Stored Product Code:	21
Tank Stored Product Desc:	SODIUM BISULFITE
Compartment Cap:	4500
Heating:	Not reported
Other Desc:	Not reported
Date Added:	10/10/1999 10:59:01
Date Last Updated:	05/04/2002 07:49:10
Staff Id Who Did The Last Update:	TANKS

INSTALL REMOVE:

MPCA Tank Number:	Not reported
Number of Dispensers:	Not reported
Tank Construction Material Code:	Not reported
Piping Material:	Not reported
Piping Material Desc:	Not reported
Total Tank Capacity Quantity:	Not reported
Staff Id Who Did The Last Update:	Not reported
INSREM Product:	Not reported
INSREM Product Description:	Not reported
INSREM Action ID:	Not reported
INSREM Action:	Not reported
Action Completed Date:	Not reported
Date Added:	Not reported
Date Last Updated:	Not reported

TABSITE:

Program Interest Id:	192218
Above Or Underground:	Both
Facility Code:	19
Indian Reservation:	No
UST Registration Date:	07/01/1986 00:00:00
AST Registration Date:	05/31/1990 00:00:00
Date Added:	07/23/1992 19:11:05
Date Last Updated:	05/23/2003 09:21:00
Staff Id Who Did The Last Update:	SYS
Max Monthly Gallons:	Not reported
Vapor Recovery Installed:	Unknown
Vapor Notify Required:	Unknown

LATLONG:

Program Id:	192218
Latlong ID:	121966
Latitude Degrees:	44
Latitude Minutes:	59
Latitude Seconds:	23.07
Longitude Degrees:	-93
Longitude Minutes:	15
Longitude Seconds:	24.07
Collection Date:	01/19/2006 00:00:00
Latlong Description:	Center of Site
TMSP Added:	05/09/2006 16:15:51
Date Last Updated:	05/09/2006 16:15:51
Staff Id Last Updated:	Import
Coord Source Type:	2
Org Name Source:	MPCA

SUPERIOR PLATING INC (Continued) **U000884922**

Click this hyperlink while viewing on your computer to access additional MN AST: detail in the EDR Site Report.

MN SRS:

Facility ID:	RCRA1034
SEC Address:	Not reported
Link Id:	1026
Facility Type:	Metal Plating, Proc.
Active:	True
Pay Complete:	False
MPCA Region:	Metro
Size Acres:	1
HRS Score:	6
Enforcement Lead Agency:	Not reported
Federal Defferal Plot:	False
Emergency:	False
Site Classification:	False
RD/RA:	False
RL/FS:	False
Fund financed:	False
Npl:	False
Plp:	True
District:	Metro
Program Referred from:	Not reported
Program Interest:	RCRA
Physical Location:	On the northeast corner of University Ave S. E. and 1st Ave N. E.
Natural Source damage:	False
Clean up Cost:	Not reported
Indian Reservation:	False
Reserve Name:	Not reported
MPCA Owned Wells at site:	False
Created By:	Jim Seaberg
Date Created:	12/28/2000
Date Last Updated:	12/28/2000
Federal Facility:	False
Primary Funding Source:	Not reported
EPA Id:	MND006253801
MPCA Id:	Not reported
Alpha Sort:	Not reported
Legal Distt:	59B
Congressional Distt:	5
Public Land Survey Method:	Not reported
Map Scale For PLS Locational Data:	Not reported
Township 2:	Not reported
Range:	Not reported
PLS Township Suffix:	Not reported
section:	Not reported
PLS Qtr Section (160 Acres):	Not reported
PLS Qtr-Qtr Section (40 Acres):	Not reported
Pls Qtr-Qtr-Qtr Section (10 Acres):	Not reported
Pls Qtr-Qtr-Qtr-Qtr Secion (2.5 Acres):	Not reported
Quad:	Not reported
NAD Number:	83
Desc Of UTM Coord Pt:	Not reported
UTM Coord Pt Data Source:	Not reported
Org Providing UTM Coord Point Data:	Not reported
mpcapgmac:	Not reported

SUPERIOR PLATING INC (Continued) **U000884922**

Utm Coord Pt Data Collection Method:	Not reported
Date Of Utm Coord Pt Data Collection:	Not reported
COL Date Qual:	Not reported
Map Scale:	Not reported
verifmeth:	Not reported
horizref:	Not reported
Utm Source:	2
Utm Method:	I1
Utm Scale:	A
Utm Accuracy:	Not reported
Utm East:	479765.42408
Utm North:	4981843.11858
Utm Zone:	15
Basin Code:	2
Major Watershed:	20
Minor Watershed:	Not reported
Public Land Survey Method 2:	Not reported
Map Scale For PLS Locational Data 2:	Not reported
Township 2:	Not reported
Range 2:	Not reported
PLS Township Suffix 2:	Not reported
Section 2:	Not reported
PLS Qtr Section (160 Acres) 2:	Not reported
PLS Qtr-Qtr Section (40 Acres) 2:	Not reported
PLS Qtr-Qtr Section (10 Acres) 2:	Not reported
PLS Qtr-Qtr Section (2.5 Acres) 2:	Not reported
Quad 2:	Not reported
File Location:	Lektriever (St. Paul Office)
VIC Application GIS:	False

Notes: Not reported

Contact Type:	Former Staff Project Leader/Project Manager
Company Name:	MPCA
Contact Address:	Not reported
Contact Address 2:	Not reported
Contact City,St,Zip:	Not reported
Contact Province:	Not reported
Contact Country:	Not reported
Contact Postal code:	Not reported
Contact Phone:	Not reported
Contact Phone Ext:	Not reported
Contact Fax:	Not reported
Contact E-mail:	Not reported
Contact Cell Phone:	Not reported
Contact Information Last Updated:	7/26/2006
Misc Contact Info:	Not reported
Receive Invoice:	F
Staff Id Num:	3244

Contact Type:	Former Staff TA
Company Name:	MPCA
Contact Address:	520 Lafayette Road North
Contact Address 2:	Not reported
Contact City,St,Zip:	St. Paul, MN 551554194
Contact Province:	Not reported
Contact Country:	Not reported
Contact Postal code:	Not reported
Contact Phone:	6512978376

SUPERIOR PLATING INC (Continued) **U000884922**

Contact Phone Ext: Not reported
Contact Fax: 6512969707
Contact E-mail: elizabeth.gawrys@pca.state.mn.us
Contact Cell Phone: Not reported
Contact Information Last Updated: 7/26/2006
Misc Contact Info: Not reported
Receive Invoice: F
Staff Id Num: 3244

Contact Type: Former Staff TA
Company Name: MPCA
Contact Address: 520 Lafayette Rd.
Contact Address 2: Not reported
Contact City,St,Zip: St. Paul, MN 551554194
Contact Province: Not reported
Contact Country: Not reported
Contact Postal code: Not reported
Contact Phone: 651-297-1802
Contact Phone Ext: Not reported
Contact Fax: 651-296-9707
Contact E-mail: jennifer.haas@pca.state.mn.us
Contact Cell Phone: Not reported
Contact Information Last Updated: 12/13/2001
Misc Contact Info: Not reported
Receive Invoice: F
Staff Id Num: 3257

Contact Type: Former Staff Project Leader/Project Manager
Company Name: MPCA
Contact Address: 520 Lafayette Rd
Contact Address 2: Not reported
Contact City,St,Zip: St. Paul, MN 551554194
Contact Province: Not reported
Contact Country: Not reported
Contact Postal code: Not reported
Contact Phone: Not reported
Contact Phone Ext: Not reported
Contact Fax: 6512969707
Contact E-mail: Not reported
Contact Cell Phone: Not reported
Contact Information Last Updated: 12/13/2001
Misc Contact Info: Not reported
Receive Invoice: F
Staff Id Num: 2474

Contact Type: Staff TA (Technical Analyst)
Company Name: MPCA
Contact Address: 520 Lafayette Road
Contact Address 2: None
Contact City,St,Zip: St. Paul, MN 55155
Contact Province: Not reported
Contact Country: Not reported
Contact Postal code: Not reported
Contact Phone: 6512977172
Contact Phone Ext: Not reported
Contact Fax: 6512969707
Contact E-mail: candace.sykora@pca.state.mn.us

SUPERIOR PLATING INC (Continued) **U000884922**

Contact Cell Phone:	Not reported
Contact Information Last Updated:	5/13/2009
Misc Contact Info:	Not reported
Receive Invoice:	F
Staff Id Num:	8115

Contact Type:	Consultant
Company Name:	Barr Engineering
Contact Address:	4700 West 77th Street
Contact Address 2:	Not reported
Contact City,St,Zip:	Minneapolis, MN 55435
Contact Province:	Not reported
Contact Country:	Not reported
Contact Postal code:	Not reported
Contact Phone:	9528322812
Contact Phone Ext:	Not reported
Contact Fax:	9528322601
Contact E-mail:	Mfinch@barr.com
Contact Cell Phone:	Not reported
Contact Information Last Updated:	5/13/2009
Misc Contact Info:	Not reported
Receive Invoice:	F
Staff Id Num:	Not reported

Contact Type:	Former Staff TA
Company Name:	MPCA
Contact Address:	520 Lafayette Road North
Contact Address 2:	None
Contact City,St,Zip:	St. Paul, MN 551554194
Contact Province:	Not reported
Contact Country:	Not reported
Contact Postal code:	Not reported
Contact Phone:	6512978477
Contact Phone Ext:	Not reported
Contact Fax:	6512969707
Contact E-mail:	crague.biglowr@pca.state.mn.us
Contact Cell Phone:	Not reported
Contact Information Last Updated:	12/16/2008
Misc Contact Info:	Not reported
Receive Invoice:	F
Staff Id Num:	3197

Contaminant Id:	00-00-0
Contaminated Media:	Ground Water
Req Cleanup Concluded:	Not reported
Cleanup Lvl Measure Units:	Not reported
Basis For Req Cleanup Lvl:	Not reported
Max Residual Contamination:	Not reported
Date Info Last Updated:	3/11/2009

Facid:	RCRA1034
Event:	164
Additional Information:	None Entered
Start Date:	Not reported
End Date:	12/30/1991
Planned Start Date:	Not reported
Planned End Date:	Not reported

SUPERIOR PLATING INC (Continued) **U000884922**

Date Info Last Updated: 7/29/2002
Record Number: 14672

Facid: RCRA1034
Event: 165
Additional Information: None Entered
Start Date: Not reported
End Date: 12/30/1991
Planned Start Date: Not reported
Planned End Date: Not reported
Date Info Last Updated: 7/29/2002
Record Number: 14673

Facid: RCRA1034
Event: 175
Additional Information: None Entered
Start Date: Not reported
End Date: 7/1/1992
Planned Start Date: Not reported
Planned End Date: Not reported
Date Info Last Updated: 8/7/2008
Record Number: 29187

Facid: RCRA1034
Event: 178
Additional Information: None Entered
Start Date: Not reported
End Date: 7/1/1992
Planned Start Date: Not reported
Planned End Date: Not reported
Date Info Last Updated: 7/29/2002
Record Number: 14675

Facid: RCRA1034
Event: 184
Additional Information: None Entered
Start Date: Not reported
End Date: 7/1/1992
Planned Start Date: Not reported
Planned End Date: Not reported
Date Info Last Updated: Not reported
Record Number: 10010

Facid: RCRA1034
Event: 185
Additional Information: None Entered
Start Date: Not reported
End Date: 7/1/1992
Planned Start Date: Not reported
Planned End Date: Not reported
Date Info Last Updated: 7/29/2002
Record Number: 14671

Facid: RCRA1034
Event: 188
Additional Information: None Entered
Start Date: Not reported

SUPERIOR PLATING INC (Continued) **U000884922**

End Date: 9/13/1994
Planned Start Date: Not reported
Planned End Date: Not reported
Date Info Last Updated: 7/29/2002
Record Number: 14674

Facid:	RCRA1034
GW Recepts Prot by Rem Actn:	Not reported
Ecological receptors present:	False
Type of ecological receptors:	Not reported
Acres of contaminated soil:	Not reported
Volume of contaminated soil:	Not reported
Acres of surface water impacted:	Not reported
Acres of wetland impacted:	Not reported
Acres of sediment impacted:	Not reported
GW Plume Area Acres:	Not reported
Cleanup Conducted:	True
Acres of Contam Soil remediate:	Not reported
Volume of Soil Cleaned:	Not reported
# Municipal wells contamd:	Not reported
# Dom wells contam:	Not reported
# People Impct SW intake contam:	Not reported
# Drums Revolved from site:	Not reported
Yr Soil Remediated:	Not reported
Acres of Soil w/ Restrict Access:	Not reported
Yr IC remedy complete:	Not reported
Yr GW remedy completed:	Not reported
Year GWIC completed:	Not reported
Acres of wetland of sediment remediated:	Not reported
Public financing:	False
Assurance help:	False
Land use Classfn At Site:	Industrial
Land use Vicinity Of Site:	Not reported
Deed notif Present On Site:	False
Restrictive Covenant Present:	False

Restrictions: Not reported

GW Pump and Treat Used at site:	True
Quaternary Perched:	False
Quaternary Water Table:	False
Quaternary Confined:	False
Cretaceous:	False
Plattville:	False
St. peter:	False
Prairie Duchien:	False
Jordan:	False
Ironton/Galesville:	False
Mt Simon Hinckley:	False
Precambrian Undefferentiated:	False
Other/Unknown Aquifier:	False
Date Info Last Updated:	10/18/2001
Inst Control Info Updated:	Not reported
Inst Control Filed Location:	Not reported
SW Classification (Primary):	Not reported
SW Classification (Secondary):	Not reported

Miscellaneous: Not reported

SW Comments: Not reported

SUPERIOR PLATING INC (Continued) **U000884922**

Facility ID:	SR131
SEC Address:	Not reported
Link Id:	1026
Facility Type:	Metal Plating, Proc.
Active:	True
Pay Complete:	False
MPCA Region:	Metro
Size Acres:	1
HRS Score:	6
Enforcement Lead Agency:	MPCA
Federal Defferal Plot:	False
Emergency:	False
Site Classification:	True
RD/RA:	False
RL/FS:	False
Fund financed:	False
Npl:	False
Plp:	True
District:	Metro
Program Referred from:	SA
Program Interest:	SF
Physical Location:	On the northeast corner of University Ave S. E. and 1st Ave N. E.
Natural Source damage:	False
Clean up Cost:	Not reported
Indian Reservation:	False
Reserve Name:	Not reported
MPCA Owned Wells at site:	False
Created By:	Dale Trippler
Date Created:	9/1/1994
Date Last Updated:	3/25/2008
Federal Facility:	False
Primary Funding Source:	MERLA
EPA Id:	MND006253801
MPCA Id:	Not reported
Alpha Sort:	Not reported
Legal Distt:	59B
Congressional Distt:	5
Public Land Survey Method:	M
Map Scale For PLS Locational Data:	A
Township 2:	29
Range:	24
PLS Township Suffix:	W
section:	23
PLS Qtr Section (160 Acres):	ne
PLS Qtr-Qtr Section (40 Acres):	nw
Pls Qtr-Qtr-Qtr Section (10 Acres):	nw
Pls Qtr-Qtr-Qtr-Qtr Secion (2.5 Acres):	sw
Quad:	1289
NAD Number:	83
Desc Of UTM Coord Pt:	Not reported
UTM Coord Pt Data Source:	Not reported
Org Providing UTM Coord Point Data:	Not reported
mpcapgmac:	Not reported
Utm Coord Pt Data Collection Method:	Not reported
Date Of Utm Coord Pt Data Collection:	Not reported
COL Date Qual:	Not reported
Map Scale:	Not reported

SUPERIOR PLATING INC (Continued) **U000884922**

verifmeth: Not reported
horizref: Not reported
Utm Source: 2
Utm Method: I1
Utm Scale: A
Utm Accuracy: Not reported
Utm East: 479765.42408
Utm North: 4981843.11858
Utm Zone: 15
Basin Code: 2
Major Watershed: 20
Minor Watershed: Not reported
Public Land Survey Method 2: Not reported
Map Scale For PLS Locational Data 2: Not reported
Township 2: Not reported
Range 2: Not reported
PLS Township Suffix 2: Not reported
Section 2: Not reported
PLS Qtr Section (160 Acres) 2: Not reported
PLS Qtr-Qtr Section (40 Acres) 2: Not reported
PLS Qtr-Qtr Section (10 Acres) 2: Not reported
PLS Qtr-Qtr Section (2.5 Acres) 2: Not reported
Quad 2: Not reported
File Location: Lektriever (St. Paul Office)
VIC Application GIS: False
Notes: This site is being tracked under RCRA as a Interim facility.
Contact Type: Staff TA (Technical Analyst)
Company Name: MPCA
Contact Address: 520 Lafayette Road North
Contact Address 2: Not reported
Contact City,St,Zip: St. Paul, MN 551554194
Contact Province: Not reported
Contact Country: Not reported
Contact Postal code: Not reported
Contact Phone: 6512978376
Contact Phone Ext: Not reported
Contact Fax: Not reported
Contact E-mail: Not reported
Contact Cell Phone: Not reported
Contact Information Last Updated: 9/11/2003
Misc Contact Info: Not reported
Receive Invoice: F
Staff Id Num: 3244

Contact Type: Former Staff TA
Company Name: MPCA
Contact Address: 520 Lafayette Rd.
Contact Address 2: Not reported
Contact City,St,Zip: St. Paul, MN 551554194
Contact Province: Not reported
Contact Country: Not reported
Contact Postal code: Not reported
Contact Phone: 651-297-1802
Contact Phone Ext: Not reported
Contact Fax: 651-296-9707
Contact E-mail: jennifer.haas@pca.state.mn.us
Contact Cell Phone: Not reported

SUPERIOR PLATING INC (Continued) **U000884922**

Contact Information Last Updated: 11/18/1998
Misc Contact Info: Not reported
Receive Invoice: F
Staff Id Num: 3257

Contact Type: Former Staff Project Leader/Project Manager
Company Name: MPCA
Contact Address: 520 Lafayette Rd
Contact Address 2: Not reported
Contact City,St,Zip: St. Paul, MN 551554194
Contact Province: Not reported
Contact Country: Not reported
Contact Postal code: Not reported
Contact Phone: 6512978471
Contact Phone Ext: Not reported
Contact Fax: 6512969707
Contact E-mail: Not reported
Contact Cell Phone: Not reported
Contact Information Last Updated: 4/30/1999
Misc Contact Info: Not reported
Receive Invoice: F
Staff Id Num: 2474

Contact Type: Former Staff Project Leader/Project Manager
Company Name: MPCA
Contact Address: Lafayette Rd
Contact Address 2: Not reported
Contact City,St,Zip: St. Paul, MN 551554194
Contact Province: Not reported
Contact Country: Not reported
Contact Postal code: Not reported
Contact Phone: 6512978483
Contact Phone Ext: Not reported
Contact Fax: 6512978676
Contact E-mail: Dale.Trippler@pca.state.mn.us
Contact Cell Phone: Not reported
Contact Information Last Updated: 2/15/2001
Misc Contact Info: Not reported
Receive Invoice: F
Staff Id Num: 3429

Contact Type: Former Staff TA
Company Name: MPCA
Contact Address: Lafayette Rd
Contact Address 2: Not reported
Contact City,St,Zip: St. Paul, MN 55155
Contact Province: Not reported
Contact Country: Not reported
Contact Postal code: Not reported
Contact Phone: 6122967375
Contact Phone Ext: Not reported
Contact Fax: 6122969707
Contact E-mail: James.MacArthur@pca.state.mn.us
Contact Cell Phone: Not reported
Contact Information Last Updated: 11/18/1998
Misc Contact Info: Not reported
Receive Invoice: F

SUPERIOR PLATING INC (Continued) **U000884922**

Staff Id Num: 3329

Contact Type: Staff AG (Attorney General)
Company Name: MN Attorney General's Office
Contact Address: 445 Minnesota Street
Contact Address 2: Suite 900 NCL Tower
Contact City,St,Zip: St. Paul, MN 55101
Contact Province: Not reported
Contact Country: Not reported
Contact Postal code: Not reported
Contact Phone: 6512967703
Contact Phone Ext: Not reported
Contact Fax: Not reported
Contact E-mail: Not reported
Contact Cell Phone: Not reported
Contact Information Last Updated: 4/30/1999
Misc Contact Info: Not reported
Receive Invoice: F
Staff Id Num: Not reported

Contact Type: Responsible Party
Company Name: President, Superior Plating, Inc.
Contact Address: 315 1st Ave N. E.
Contact Address 2: Not reported
Contact City,St,Zip: Mpls, mn 55413
Contact Province: Not reported
Contact Country: Not reported
Contact Postal code: Not reported
Contact Phone: 6123792121
Contact Phone Ext: Not reported
Contact Fax: Not reported
Contact E-mail: Not reported
Contact Cell Phone: Not reported
Contact Information Last Updated: Not reported
Misc Contact Info: Not reported
Receive Invoice: F
Staff Id Num: Not reported

Contact Type: Legal Counsel
Company Name: Atty for SP (Dorsey & Whitney)
Contact Address: 220 South Sixth Street
Contact Address 2: Pillsbury Center South
Contact City,St,Zip: Mpls, mn 554021498
Contact Province: Not reported
Contact Country: Not reported
Contact Postal code: Not reported
Contact Phone: 6123402987
Contact Phone Ext: Not reported
Contact Fax: 6123402868
Contact E-mail: Not reported
Contact Cell Phone: Not reported
Contact Information Last Updated: 11/25/1998
Misc Contact Info: Not reported
Receive Invoice: F
Staff Id Num: Not reported

Contaminant Id: Cyanide, free

SUPERIOR PLATING INC (Continued) **U000884922**

Contaminated Media: Ground Water
Req Cleanup Concluded: 5.1999998
Cleanup Lvl Measure Units: ug/L
Basis For Req Cleanup Lvl: Other
Max Residual Contamination: Not reported
Date Info Last Updated: 12/24/1997

Contaminant Id: Trichloroethylene; (TCE
Contaminated Media: Ground Water
Req Cleanup Concluded: 30
Cleanup Lvl Measure Units: ug/L
Basis For Req Cleanup Lvl: HRL
Max Residual Contamination: Not reported
Date Info Last Updated: 4/4/2001

Contaminant Id: 1,2-Dichloroethylene (cis- + trans-
Contaminated Media: Ground Water
Req Cleanup Concluded: 70
Cleanup Lvl Measure Units: ug/L
Basis For Req Cleanup Lvl: HRL
Max Residual Contamination: Not reported
Date Info Last Updated: 12/24/1997

Contaminant Id: Cadmium
Contaminated Media: Ground Water
Req Cleanup Concluded: 4
Cleanup Lvl Measure Units: ug/L
Basis For Req Cleanup Lvl: HRL
Max Residual Contamination: Not reported
Date Info Last Updated: 12/24/1997

Contaminant Id: Copper
Contaminated Media: Ground Water
Req Cleanup Concluded: 1000
Cleanup Lvl Measure Units: ug/L
Basis For Req Cleanup Lvl: HRL
Max Residual Contamination: Not reported
Date Info Last Updated: 12/24/1997

Contaminant Id: Tetrachloroethylene; (Perchloroethylene
Contaminated Media: Ground Water
Req Cleanup Concluded: 7
Cleanup Lvl Measure Units: ug/L
Basis For Req Cleanup Lvl: HRL
Max Residual Contamination: Not reported
Date Info Last Updated: 12/24/1997

Contaminant Id: Chromium (total); (Chromium VI
Contaminated Media: Ground Water
Req Cleanup Concluded: 100
Cleanup Lvl Measure Units: ug/L
Basis For Req Cleanup Lvl: HRL
Max Residual Contamination: Not reported
Date Info Last Updated: 12/24/1997

Contaminant Id: Chromium III
Contaminated Media: Ground Water

SUPERIOR PLATING INC (Continued) **U000884922**

Req Cleanup Concluded:	20000
Cleanup Lvl Measure Units:	ug/L
Basis For Req Cleanup Lvl:	HRL
Max Residual Contamination:	Not reported
Date Info Last Updated:	12/24/1997

Contaminant Id:	Nickel
Contaminated Media:	Ground Water
Req Cleanup Concluded:	100
Cleanup Lvl Measure Units:	ug/L
Basis For Req Cleanup Lvl:	HRL
Max Residual Contamination:	Not reported
Date Info Last Updated:	12/24/1997

Contaminant Id:	Zinc
Contaminated Media:	Ground Water
Req Cleanup Concluded:	2000
Cleanup Lvl Measure Units:	ug/L
Basis For Req Cleanup Lvl:	HRL
Max Residual Contamination:	Not reported
Date Info Last Updated:	12/24/1997

Facid:	SR131
Event:	145
Additional Information:	By RP or VP: Contaminated soils removed from beneath the building
Start Date:	Not reported
End Date:	1/1/1983
Planned Start Date:	Not reported
Planned End Date:	Not reported
Date Info Last Updated:	8/15/2000
Record Number:	2250

Facid:	SR131
Event:	150
Additional Information:	None Entered
Start Date:	10/30/1984
End Date:	Not reported
Planned Start Date:	Not reported
Planned End Date:	Not reported
Date Info Last Updated:	7/15/2004
Record Number:	21696

Facid:	SR131
Event:	MDD Issued
Additional Information:	None Entered
Start Date:	Not reported
End Date:	10/20/1997
Planned Start Date:	Not reported
Planned End Date:	Not reported
Date Info Last Updated:	2/3/1999
Record Number:	6726

Facid:	SR131
Event:	Interim Response Action/Waste Removal
Additional Information:	install French drain and water collection system.
Start Date:	9/1/1994
End Date:	10/1/1994

SUPERIOR PLATING INC (Continued) **U000884922**

Planned Start Date:	Not reported
Planned End Date:	Not reported
Date Info Last Updated:	8/15/2000
Record Number:	2252

Facid:	SR131
Event:	Remedial Action
Additional Information:	install ground water pumpout system (UV, then discharge to sanitary sewer)
Start Date:	Not reported
End Date:	7/1/1992
Planned Start Date:	Not reported
Planned End Date:	Not reported
Date Info Last Updated:	8/15/2000
Record Number:	2251

Facid:	SR131
Event:	Operation and Maintenance
Additional Information:	review gradient control system reports. Access possible vapor problems
Start Date:	Not reported
End Date:	Not reported
Planned Start Date:	Not reported
Planned End Date:	6/30/2008
Date Info Last Updated:	10/25/2007
Record Number:	27581

Facid:	SR131
Event:	Operation and Maintenance
Additional Information:	ongoing
Start Date:	Not reported
End Date:	Not reported
Planned Start Date:	Not reported
Planned End Date:	Not reported
Date Info Last Updated:	10/18/2001
Record Number:	11917

Facid:	SR131
GW Recepts Prot by Rem Actn:	Not reported
Ecological receptors present:	False
Type of ecological receptors:	Not reported
Acres of contaminated soil:	1
Volume of contaminated soil:	150
Acres of surface water impacted:	Not reported
Acres of wetland impacted:	Not reported
Acres of sediment impacted:	Not reported
GW Plume Area Acres:	5
Cleanup Conducted:	True
Acres of Contam Soil remediate:	1
Volume of Soil Cleaned:	Not reported
# Municipal wells contamd:	Not reported
# Dom wells contam:	Not reported
# People Impct SW intake contam:	Not reported
# Drums Revolved from site:	Not reported
Yr Soil Remediated:	1994
Acres of Soil w/ Restrict Access:	Not reported
Yr IC remedy complete:	Not reported
Yr GW remedy completed:	1992

SUPERIOR PLATING INC (Continued) **U000884922**

Year GWIC completed:	Not reported
Acres of wetland of sediment remediated:	Not reported
Public financing:	False
Assurance help:	False
Land use Classfn At Site:	Industrial
Land use Vicinity Of Site:	Commercial
Deed notif Present On Site:	False
Restrictive Covenant Present:	False
Restrictions:	Not reported
GW Pump and Treat Used at site:	True
Quaternary Perched:	False
Quaternary Water Table:	False
Quaternary Confined:	False
Cretaceous:	False
Plattville:	False
St. peter:	False
Prairie Duchien:	False
Jordan:	False
Ironton/Galesville:	False
Mt Simon Hinckley:	False
Precambrian Undefferentiated:	False
Other/Unknown Aquifier:	False
Date Info Last Updated:	4/6/2000
Inst Control Info Updated:	Not reported
Inst Control Filed Location:	Not reported
SW Classification (Primary):	Not reported
SW Classification (Secondary):	Not reported
Miscellaneous:	Not reported
SW Comments:	Not reported

MN AIRS:

Facility ID:	05300312
File Number:	12
Fedral/State:	S
Mail Address:	315 1st Ave NE
Mail City,St,Zip:	Minneapolis, MN 55413
Contact Name:	Mr. J Dant
Contact Phone:	(612) 379-2121
Contact Fax:	(612) 379-8933
Latitude:	44 Deg 59 Min 23.0779 Sec
Longitude:	-93 Deg 15 Min 24.078 Sec
SIC Code:	3471
SIC Code 2:	Not reported
NAICS:	332813
Corbon Monixide Tons/Yr:	3
Nitrogen Oxides Tons/Yr:	70
Lead Tons/Yr:	0
Particulate Matter Tons/Yr:	0
PM10 Tons/Yr:	0
Sulfur Dioxide Tons/Yr:	3
Volatile Organic Compounds Amount:	2
Permip Program Type:	Nonmajor for Pt 70/True Minor for NSR
Action ID:	2
Effective Start:	6/16/2009
Expiration Date:	Not reported
REG PMT Option:	Not reported

SUPERIOR PLATING INC (Continued) **U000884922**

Emissions Year:	2005
Facility ID:	05300312
File Number:	12
Fedral/State:	S
Mail Address:	315 1st Ave NE
Mail City,St,Zip:	Minneapolis, MN 55413
Contact Name:	Mr. J Dant
Contact Phone:	(612) 379-2121
Contact Fax:	(612) 379-8933
Latitude:	44 Deg 59 Min 23.0779 Sec
Longitude:	-93 Deg 15 Min 24.078 Sec
SIC Code:	3471
SIC Code 2:	Not reported
NAICS:	332813
Corbon Monixide Tons/Yr:	3
Nitrogen Oxides Tons/Yr:	71
Lead Tons/Yr:	0
Particulate Matter Tons/Yr:	0
PM10 Tons/Yr:	0
Sulfur Dioxide Tons/Yr:	3
Volatile Organic Compounds Amount:	2
Permip Program Type:	Nonmajor for Pt 70/True Minor for NSR
Action ID:	2
Effective Start:	6/16/2009
Expiration Date:	Not reported
REG PMT Option:	Not reported
Emissions Year:	2006
Facility ID:	05300312
File Number:	12
Fedral/State:	S
Mail Address:	315 1st Ave NE
Mail City,St,Zip:	Minneapolis, MN 55413
Contact Name:	Mr. J Dant
Contact Phone:	(612) 379-2121
Contact Fax:	(612) 379-8933
Latitude:	44 Deg 59 Min 23.0779 Sec
Longitude:	-93 Deg 15 Min 24.078 Sec
SIC Code:	3471
SIC Code 2:	Not reported
NAICS:	332813
Corbon Monixide Tons/Yr:	3
Nitrogen Oxides Tons/Yr:	50
Lead Tons/Yr:	0
Particulate Matter Tons/Yr:	0
PM10 Tons/Yr:	0
Sulfur Dioxide Tons/Yr:	2
Volatile Organic Compounds Amount:	1
Permip Program Type:	Nonmajor for Pt 70/True Minor for NSR
Action ID:	2
Effective Start:	6/16/2009
Expiration Date:	Not reported
REG PMT Option:	Not reported
Emissions Year:	2007

SUPERIOR PLATING INC (Continued) **U000884922**

MN TIER 2:

ERC Number:	4527
Facility Phone:	Not reported
Facility Status:	ACTIVE
Facility Email:	Not reported
Facility Web:	Not reported
Facility MNCP:	Not reported
Owner Name:	Not reported
Owner Phone:	Not reported
Owner Address:	Not reported
Owner City:	Not reported
Owner State:	Not reported
Owner Zip:	Not reported
Mailing Name:	Not reported
Mailing Street:	Not reported
Mailing PO BOX:	Not reported
Mailing City:	Not reported
Mailing State:	Not reported
Mailing Zip:	Not reported
Mailing Attn:	Not reported
Mailing Zip:	Not reported
Mailing Attn:	Not reported
Billing Name:	Not reported
Billing Street:	Not reported
Billing PO Box:	Not reported
Billing City:	Not reported
Billing State:	Not reported
Billing Zip:	Not reported
Billing Attn:	Not reported
SIC Code:	Not reported
Dunn Brad Num:	Not reported
Time Created:	Not reported
Signed By:	Not reported
Title:	Not reported
Signed Date:	Not reported
Attach Site Plan:	Not reported
Attach Coord Abbr:	Not reported
Attach Safeguard Info:	Not reported
Extension Site Plan:	Not reported
Extension Coord Abbr:	Not reported
Extension Safeguard Info:	Not reported
Report Year:	2008
Attach ERP:	Not reported
Extension ERP:	Not reported
Last Updated ERP:	Not reported
Last Tested ERP:	Not reported
Last Reviewed ERP:	Not reported
VZone Primary:	Not reported
VZone Secondary:	Not reported
Modified Date:	Not reported
FIPS County:	Not reported
Latitude/Longitude:	/
User Name:	Not reported
TRIFID:	Not reported
NAISC:	332813
CMFCL Record ID:	Not reported
Hardcopy Attachments:	Not reported

SUPERIOR PLATING INC (Continued) **U000884922**

SEPC Approved Date ERP:	Not reported
SIC:	3471
Client System ID:	271350069
Own Country:	Not reported
Tier 2 Year:	Not reported
Cas Number:	1306190
Site Plan:	Not reported
Confidential Location:	Not reported
How Chemical Is Stored:	Not reported
Status 302:	UNKNOWN
Status 312:	UNKNOWN
Emergency Contact Name1:	Ron Glebus
Emergency Contact Name2:	GREG DANT
Emergency Contact Name3:	Not reported
Emergency Contact Name4:	Not reported
Emergency Contact 24hr Phone1:	6127231662
Emergency Contact 24hr Phone2:	6123792121
Emergency Contact 24hr Phone3:	Not reported
Emergency Contact 24hr Phone4:	Not reported
Is EHS:	Yes
Is EHS More than TPQ:	No
Is Containing EHS:	No
EHS Name:	CADMIUM OXIDE
Max Daily Amt Code:	2
Avg Daily Amt Code:	2
Storage Container Type:	C
Storage Pressure Class:	1
Storage Temperature Class:	4
Storage Location:	WEST, CENTRAL AREA OF BLDG.
Is Storage Confidentail Location:	Yes
Remark:	Not reported
Chemical Id:	11100
Chemical Name:	CADMIUM OXIDE

MN TIER2 CHEMICAL:

Chemical Desc ID:	11100
Chemical Name:	CADMIUM OXIDE
Case No:	1306190
EHS Name:	CADMIUM OXIDE
Trade Secret:	No
Pure:	No
Mixture:	Yes
Solid:	No
Liquid:	Yes
Gas:	No
Extremely Haz Substance:	Yes
Fire:	No
Pressure:	No
Reactivity:	No
Delayed Health Affects:	Yes
Immediate Health Affects:	Yes
Max Daily Amt:	02
Avg Daily Amt:	02
Onsite Days:	365
Max Daily Amt Exact:	300
Avg Daily Amt Exact:	300
Modified Date:	Not reported
VZone Primary:	No

SUPERIOR PLATING INC (Continued) **U000884922**

VZone Secondary: No
EHS More Than TPQ: No
MSDS Attachment ID: No

MN TIER2 STORE:
Storage Chem Desc ID: 11100
Storage Container Type: C
Storage Pressure: 1
Storage Temp: 4
Storage Location: WEST, CENTRAL AREA OF BLDG.
Storage ID: 55506
Storage Confidential: Yes

MN TIER2 CONTACT:
Contact ID: 9054
Contact Name: Ron Glebus
Contact Title: Director o
Contact Type: T2EC
Sort Order: 1

Contact ID: 9054
Contact Name: Ron Glebus
Contact Title: Director o
Contact Type: T2EC
Sort Order: 1

Contact ID: 9055
Contact Name: GREG DANT
Contact Title: Technical
Contact Type: T2EC
Sort Order: 2

Contact ID: 9055
Contact Name: GREG DANT
Contact Title: Technical
Contact Type: T2EC
Sort Order: 2

ERC Number: 4527
Facility Phone: Not reported
Facility Status: ACTIVE
Facility Email: Not reported
Facility Web: Not reported
Facility MNCP: Not reported
Owner Name: Not reported
Owner Phone: Not reported
Owner Address: Not reported
Owner City: Not reported
Owner State: Not reported
Owner Zip: Not reported
Mailing Name: Not reported
Mailing Street: Not reported
Mailing PO BOX: Not reported
Mailing City: Not reported
Mailing State: Not reported

SUPERIOR PLATING INC (Continued) **U000884922**

Mailing Zip:	Not reported
Mailing Attn:	Not reported
Mailing Zip:	Not reported
Mailing Attn:	Not reported
Billing Name:	Not reported
Billing Street:	Not reported
Billing PO Box:	Not reported
Billing City:	Not reported
Billing State:	Not reported
Billing Zip:	Not reported
Billing Attn:	Not reported
SIC Code:	Not reported
Dunn Brad Num:	Not reported
Time Created:	Not reported
Signed By:	Not reported
Title:	Not reported
Signed Date:	Not reported
Attach Site Plan:	Not reported
Attach Coord Abbr:	Not reported
Attach Safeguard Info:	Not reported
Extension Site Plan:	Not reported
Extension Coord Abbr:	Not reported
Extension Safeguard Info:	Not reported
Report Year:	2008
Attach ERP:	Not reported
Extension ERP:	Not reported
Last Updated ERP:	Not reported
Last Tested ERP:	Not reported
Last Reviewed ERP:	Not reported
VZone Primary:	Not reported
VZone Secondary:	Not reported
Modified Date:	Not reported
FIPS County:	Not reported
Latitude/Longitude:	/
User Name:	Not reported
TRIFID:	Not reported
NAISC:	332813
CMFCL Record ID:	Not reported
Hardcopy Attachments:	Not reported
SEPC Approved Date ERP:	Not reported
SIC:	3471
Client System ID:	271350069
Own Country:	Not reported
Tier 2 Year:	Not reported
Cas Number:	7440020
Site Plan:	Not reported
Confidential Location:	Not reported
How Chemical Is Stored:	Not reported
Status 302:	UNKNOWN
Status 312:	UNKNOWN
Emergency Contact Name1:	Ron Glebus
Emergency Contact Name2:	GREG DANT
Emergency Contact Name3:	Not reported
Emergency Contact Name4:	Not reported
Emergency Contact 24hr Phone1:	6127231662
Emergency Contact 24hr Phone2:	6123792121
Emergency Contact 24hr Phone3:	Not reported

SUPERIOR PLATING INC (Continued) **U000884922**

Emergency Contact 24hr Phone4: Not reported
Is EHS: No
Is EHS More than TPQ: No
Is Containing EHS: No
EHS Name: Not reported
Max Daily Amt Code: 4
Avg Daily Amt Code: 4
Storage Container Type: C
Storage Pressure Class: 1
Storage Temperature Class: 5
Storage Location: WEST HALF OF BLDG.
Is Storage Confidentail Location: Yes
Remark: Not reported
Chemical Id: 11101
Chemical Name: NICKEL

MN TIER2 CHEMICAL:
Chemical Desc ID: 11101
Chemical Name: NICKEL
Case No: 7440020
EHS Name: Not reported
Trade Secret: No
Pure: Yes
Mixture: No
Solid: Yes
Liquid: No
Gas: No
Extremely Haz Substance: No
Fire: No
Pressure: No
Reactivity: No
Delayed Health Affects: Yes
Immediate Health Affects: Yes
Max Daily Amt: 04
Avg Daily Amt: 04
Onsite Days: 365
Max Daily Amt Exact: 25000
Avg Daily Amt Exact: 22000
Modified Date: Not reported
VZone Primary: No
VZone Secondary: No
EHS More Than TPQ: No
MSDS Attachment ID: No

MN TIER2 STORE:
Storage Chem Desc ID: 11101
Storage Container Type: C
Storage Pressure: 1
Storage Temp: 5
Storage Location: WEST HALF OF BLDG.
Storage ID: 55511
Storage Confidential: Yes

Storage Chem Desc ID: 11101
Storage Container Type: F
Storage Pressure: 1
Storage Temp: 4
Storage Location: WEST HALF OF BLDG.

SUPERIOR PLATING INC (Continued) **U000884922**

Storage ID: 55512
Storage Confidential: Yes

MN TIER2 CONTACT:
Contact ID: 9054
Contact Name: Ron Glebus
Contact Title: Director o
Contact Type: T2EC
Sort Order: 1

Contact ID: 9054
Contact Name: Ron Glebus
Contact Title: Director o
Contact Type: T2EC
Sort Order: 1

Contact ID: 9055
Contact Name: GREG DANT
Contact Title: Technical
Contact Type: T2EC
Sort Order: 2

Contact ID: 9055
Contact Name: GREG DANT
Contact Title: Technical
Contact Type: T2EC
Sort Order: 2

ERC Number: 4527
Facility Phone: Not reported
Facility Status: ACTIVE
Facility Email: Not reported
Facility Web: Not reported
Facility MNCP: Not reported
Owner Name: Not reported
Owner Phone: Not reported
Owner Address: Not reported
Owner City: Not reported
Owner State: Not reported
Owner Zip: Not reported
Mailing Name: Not reported
Mailing Street: Not reported
Mailing PO BOX: Not reported
Mailing City: Not reported
Mailing State: Not reported
Mailing Zip: Not reported
Mailing Attn: Not reported
Mailing Zip: Not reported
Mailing Attn: Not reported
Billing Name: Not reported
Billing Street: Not reported
Billing PO Box: Not reported
Billing City: Not reported
Billing State: Not reported
Billing Zip: Not reported

SUPERIOR PLATING INC (Continued) **U000884922**

Billing Attn:	Not reported
SIC Code:	Not reported
Dunn Brad Num:	Not reported
Time Created:	Not reported
Signed By:	Not reported
Title:	Not reported
Signed Date:	Not reported
Attach Site Plan:	Not reported
Attach Coord Abbr:	Not reported
Attach Safeguard Info:	Not reported
Extension Site Plan:	Not reported
Extension Coord Abbr:	Not reported
Extension Safeguard Info:	Not reported
Report Year:	2008
Attach ERP:	Not reported
Extension ERP:	Not reported
Last Updated ERP:	Not reported
Last Tested ERP:	Not reported
Last Reviewed ERP:	Not reported
VZone Primary:	Not reported
VZone Secondary:	Not reported
Modified Date:	Not reported
FIPS County:	Not reported
Latitude/Longitude:	/
User Name:	Not reported
TRIFID:	Not reported
NAISC:	332813
CMFCL Record ID:	Not reported
Hardcopy Attachments:	Not reported
SEPC Approved Date ERP:	Not reported
SIC:	3471
Client System ID:	271350069
Own Country:	Not reported
Tier 2 Year:	Not reported
Cas Number:	7440020
Site Plan:	Not reported
Confidential Location:	Not reported
How Chemical Is Stored:	Not reported
Status 302:	UNKNOWN
Status 312:	UNKNOWN
Emergency Contact Name1:	Ron Glebus
Emergency Contact Name2:	GREG DANT
Emergency Contact Name3:	Not reported
Emergency Contact Name4:	Not reported
Emergency Contact 24hr Phone1:	6127231662
Emergency Contact 24hr Phone2:	6123792121
Emergency Contact 24hr Phone3:	Not reported
Emergency Contact 24hr Phone4:	Not reported
Is EHS:	No
Is EHS More than TPQ:	No
Is Containing EHS:	No
EHS Name:	Not reported
Max Daily Amt Code:	4
Avg Daily Amt Code:	4
Storage Container Type:	F
Storage Pressure Class:	1
Storage Temperature Class:	4

SUPERIOR PLATING INC (Continued) **U000884922**

Storage Location: WEST HALF OF BLDG.
Is Storage Confidentail Location: Yes
Remark: Not reported
Chemical Id: 11101
Chemical Name: NICKEL

MN TIER2 CHEMICAL:
Chemical Desc ID: 11101
Chemical Name: NICKEL
Case No: 7440020
EHS Name: Not reported
Trade Secret: No
Pure: Yes
Mixture: No
Solid: Yes
Liquid: No
Gas: No
Extremely Haz Substance: No
Fire: No
Pressure: No
Reactivity: No
Delayed Health Affects: Yes
Immediate Health Affects: Yes
Max Daily Amt: 04
Avg Daily Amt: 04
Onsite Days: 365
Max Daily Amt Exact: 25000
Avg Daily Amt Exact: 22000
Modified Date: Not reported
VZone Primary: No
VZone Secondary: No
EHS More Than TPQ: No
MSDS Attachment ID: No

MN TIER2 STORE:
Storage Chem Desc ID: 11101
Storage Container Type: C
Storage Pressure: 1
Storage Temp: 5
Storage Location: WEST HALF OF BLDG.
Storage ID: 55511
Storage Confidential: Yes

Storage Chem Desc ID: 11101
Storage Container Type: F
Storage Pressure: 1
Storage Temp: 4
Storage Location: WEST HALF OF BLDG.
Storage ID: 55512
Storage Confidential: Yes

MN TIER2 CONTACT:
Contact ID: 9054
Contact Name: Ron Glebus
Contact Title: Director o
Contact Type: T2EC
Sort Order: 1

SUPERIOR PLATING INC (Continued) **U000884922**

Contact ID:	9054
Contact Name:	Ron Glebus
Contact Title:	Director o
Contact Type:	T2EC
Sort Order:	1

Contact ID:	9055
Contact Name:	GREG DANT
Contact Title:	Technical
Contact Type:	T2EC
Sort Order:	2

Contact ID:	9055
Contact Name:	GREG DANT
Contact Title:	Technical
Contact Type:	T2EC
Sort Order:	2

ERC Number:	4527
Facility Phone:	Not reported
Facility Status:	ACTIVE
Facility Email:	Not reported
Facility Web:	Not reported
Facility MNCP:	Not reported
Owner Name:	Not reported
Owner Phone:	Not reported
Owner Address:	Not reported
Owner City:	Not reported
Owner State:	Not reported
Owner Zip:	Not reported
Mailing Name:	Not reported
Mailing Street:	Not reported
Mailing PO BOX:	Not reported
Mailing City:	Not reported
Mailing State:	Not reported
Mailing Zip:	Not reported
Mailing Attn:	Not reported
Mailing Zip:	Not reported
Mailing Attn:	Not reported
Billing Name:	Not reported
Billing Street:	Not reported
Billing PO Box:	Not reported
Billing City:	Not reported
Billing State:	Not reported
Billing Zip:	Not reported
Billing Attn:	Not reported
SIC Code:	Not reported
Dunn Brad Num:	Not reported
Time Created:	Not reported
Signed By:	Not reported
Title:	Not reported
Signed Date:	Not reported
Attach Site Plan:	Not reported
Attach Coord Abbr:	Not reported
Attach Safeguard Info:	Not reported
Extension Site Plan:	Not reported

SUPERIOR PLATING INC (Continued) **U000884922**

Extension Coord Abbr:	Not reported
Extension Safeguard Info:	Not reported
Report Year:	2008
Attach ERP:	Not reported
Extension ERP:	Not reported
Last Updated ERP:	Not reported
Last Tested ERP:	Not reported
Last Reviewed ERP:	Not reported
VZone Primary:	Not reported
VZone Secondary:	Not reported
Modified Date:	Not reported
FIPS County:	Not reported
Latitude/Longitude:	/
User Name:	Not reported
TRIFID:	Not reported
NAISC:	332813
CMFCL Record ID:	Not reported
Hardcopy Attachments:	Not reported
SEPC Approved Date ERP:	Not reported
SIC:	3471
Client System ID:	271350069
Own Country:	Not reported
Tier 2 Year:	Not reported
Cas Number:	7697372
Site Plan:	Not reported
Confidential Location:	Not reported
How Chemical Is Stored:	Not reported
Status 302:	UNKNOWN
Status 312:	UNKNOWN
Emergency Contact Name1:	Ron Glebus
Emergency Contact Name2:	GREG DANT
Emergency Contact Name3:	Not reported
Emergency Contact Name4:	Not reported
Emergency Contact 24hr Phone1:	6127231662
Emergency Contact 24hr Phone2:	6123792121
Emergency Contact 24hr Phone3:	Not reported
Emergency Contact 24hr Phone4:	Not reported
Is EHS:	Yes
Is EHS More than TPQ:	Yes
Is Containing EHS:	No
EHS Name:	NITRIC ACID
Max Daily Amt Code:	4
Avg Daily Amt Code:	4
Storage Container Type:	C
Storage Pressure Class:	1
Storage Temperature Class:	5
Storage Location:	THROUGHOUT FACILITY
Is Storage Confidentail Location:	Yes
Remark:	Not reported
Chemical Id:	11102
Chemical Name:	NITRIC ACID

MN TIER2 CHEMICAL:

Chemical Desc ID:	11102
Chemical Name:	NITRIC ACID
Case No:	7697372
EHS Name:	NITRIC ACID
Trade Secret:	No

SUPERIOR PLATING INC (Continued) **U000884922**

Pure:	Yes
Mixture:	Yes
Solid:	No
Liquid:	Yes
Gas:	No
Extremely Haz Substance:	Yes
Fire:	No
Pressure:	No
Reactivity:	Yes
Delayed Health Affects:	No
Immediate Health Affects:	Yes
Max Daily Amt:	04
Avg Daily Amt:	04
Onsite Days:	365
Max Daily Amt Exact:	13000
Avg Daily Amt Exact:	11000
Modified Date:	Not reported
VZone Primary:	No
VZone Secondary:	No
EHS More Than TPQ:	Yes
MSDS Attachment ID:	No

MN TIER2 STORE:

Storage Chem Desc ID:	11102
Storage Container Type:	C
Storage Pressure:	1
Storage Temp:	5
Storage Location:	THROUGHOUT FACILITY
Storage ID:	55517
Storage Confidential:	Yes

Storage Chem Desc ID:	11102
Storage Container Type:	G
Storage Pressure:	1
Storage Temp:	4
Storage Location:	SE CORNER OF FACILITY
Storage ID:	55516
Storage Confidential:	Yes

Storage Chem Desc ID:	11102
Storage Container Type:	M
Storage Pressure:	1
Storage Temp:	4
Storage Location:	SE CORNER OF FACILITY
Storage ID:	55518
Storage Confidential:	Yes

MN TIER2 CONTACT:

Contact ID:	9054
Contact Name:	Ron Glebus
Contact Title:	Director o
Contact Type:	T2EC
Sort Order:	1

Contact ID:	9054
Contact Name:	Ron Glebus

SUPERIOR PLATING INC (Continued) **U000884922**

Contact Title:	Director o
Contact Type:	T2EC
Sort Order:	1
Contact ID:	9055
Contact Name:	GREG DANT
Contact Title:	Technical
Contact Type:	T2EC
Sort Order:	2
Contact ID:	9055
Contact Name:	GREG DANT
Contact Title:	Technical
Contact Type:	T2EC
Sort Order:	2
ERC Number:	4527
Facility Phone:	Not reported
Facility Status:	ACTIVE
Facility Email:	Not reported
Facility Web:	Not reported
Facility MNCP:	Not reported
Owner Name:	Not reported
Owner Phone:	Not reported
Owner Address:	Not reported
Owner City:	Not reported
Owner State:	Not reported
Owner Zip:	Not reported
Mailing Name:	Not reported
Mailing Street:	Not reported
Mailing PO BOX:	Not reported
Mailing City:	Not reported
Mailing State:	Not reported
Mailing Zip:	Not reported
Mailing Attn:	Not reported
Mailing Zip:	Not reported
Mailing Attn:	Not reported
Billing Name:	Not reported
Billing Street:	Not reported
Billing PO Box:	Not reported
Billing City:	Not reported
Billing State:	Not reported
Billing Zip:	Not reported
Billing Attn:	Not reported
SIC Code:	Not reported
Dunn Brad Num:	Not reported
Time Created:	Not reported
Signed By:	Not reported
Title:	Not reported
Signed Date:	Not reported
Attach Site Plan:	Not reported
Attach Coord Abbr:	Not reported
Attach Safeguard Info:	Not reported
Extension Site Plan:	Not reported
Extension Coord Abbr:	Not reported
Extension Safeguard Info:	Not reported

SUPERIOR PLATING INC (Continued) **U000884922**

Report Year:	2008
Attach ERP:	Not reported
Extension ERP:	Not reported
Last Updated ERP:	Not reported
Last Tested ERP:	Not reported
Last Reviewed ERP:	Not reported
VZone Primary:	Not reported
VZone Secondary:	Not reported
Modified Date:	Not reported
FIPS County:	Not reported
Latitude/Longitude:	/
User Name:	Not reported
TRIFID:	Not reported
NAISC:	332813
CMFCL Record ID:	Not reported
Hardcopy Attachments:	Not reported
SEPC Approved Date ERP:	Not reported
SIC:	3471
Client System ID:	271350069
Own Country:	Not reported
Tier 2 Year:	Not reported
Cas Number:	7697372
Site Plan:	Not reported
Confidential Location:	Not reported
How Chemical Is Stored:	Not reported
Status 302:	UNKNOWN
Status 312:	UNKNOWN
Emergency Contact Name1:	Ron Glebus
Emergency Contact Name2:	GREG DANT
Emergency Contact Name3:	Not reported
Emergency Contact Name4:	Not reported
Emergency Contact 24hr Phone1:	6127231662
Emergency Contact 24hr Phone2:	6123792121
Emergency Contact 24hr Phone3:	Not reported
Emergency Contact 24hr Phone4:	Not reported
Is EHS:	Yes
Is EHS More than TPQ:	Yes
Is Containing EHS:	No
EHS Name:	NITRIC ACID
Max Daily Amt Code:	4
Avg Daily Amt Code:	4
Storage Container Type:	G
Storage Pressure Class:	1
Storage Temperature Class:	4
Storage Location:	SE CORNER OF FACILITY
Is Storage Confidentail Location:	Yes
Remark:	Not reported
Chemical Id:	11102
Chemical Name:	NITRIC ACID

MN TIER2 CHEMICAL:

Chemical Desc ID:	11102
Chemical Name:	NITRIC ACID
Case No:	7697372
EHS Name:	NITRIC ACID
Trade Secret:	No
Pure:	Yes
Mixture:	Yes

SUPERIOR PLATING INC (Continued) **U000884922**

Solid:	No
Liquid:	Yes
Gas:	No
Extremely Haz Substance:	Yes
Fire:	No
Pressure:	No
Reactivity:	Yes
Delayed Health Affects:	No
Immediate Health Affects:	Yes
Max Daily Amt:	04
Avg Daily Amt:	04
Onsite Days:	365
Max Daily Amt Exact:	13000
Avg Daily Amt Exact:	11000
Modified Date:	Not reported
VZone Primary:	No
VZone Secondary:	No
EHS More Than TPQ:	Yes
MSDS Attachment ID:	No

MN TIER2 STORE:

Storage Chem Desc ID:	11102
Storage Container Type:	C
Storage Pressure:	1
Storage Temp:	5
Storage Location:	THROUGHOUT FACILITY
Storage ID:	55517
Storage Confidential:	Yes

Storage Chem Desc ID:	11102
Storage Container Type:	G
Storage Pressure:	1
Storage Temp:	4
Storage Location:	SE CORNER OF FACILITY
Storage ID:	55516
Storage Confidential:	Yes

Storage Chem Desc ID:	11102
Storage Container Type:	M
Storage Pressure:	1
Storage Temp:	4
Storage Location:	SE CORNER OF FACILITY
Storage ID:	55518
Storage Confidential:	Yes

MN TIER2 CONTACT:

Contact ID:	9054
Contact Name:	Ron Glebus
Contact Title:	Director o
Contact Type:	T2EC
Sort Order:	1

Contact ID:	9054
Contact Name:	Ron Glebus
Contact Title:	Director o
Contact Type:	T2EC

SUPERIOR PLATING INC (Continued) **U000884922**

Sort Order:	1
Contact ID:	9055
Contact Name:	GREG DANT
Contact Title:	Technical
Contact Type:	T2EC
Sort Order:	2
Contact ID:	9055
Contact Name:	GREG DANT
Contact Title:	Technical
Contact Type:	T2EC
Sort Order:	2
ERC Number:	4527
Facility Phone:	Not reported
Facility Status:	ACTIVE
Facility Email:	Not reported
Facility Web:	Not reported
Facility MNCP:	Not reported
Owner Name:	Not reported
Owner Phone:	Not reported
Owner Address:	Not reported
Owner City:	Not reported
Owner State:	Not reported
Owner Zip:	Not reported
Mailing Name:	Not reported
Mailing Street:	Not reported
Mailing PO BOX:	Not reported
Mailing City:	Not reported
Mailing State:	Not reported
Mailing Zip:	Not reported
Mailing Attn:	Not reported
Mailing Zip:	Not reported
Mailing Attn:	Not reported
Billing Name:	Not reported
Billing Street:	Not reported
Billing PO Box:	Not reported
Billing City:	Not reported
Billing State:	Not reported
Billing Zip:	Not reported
Billing Attn:	Not reported
SIC Code:	Not reported
Dunn Brad Num:	Not reported
Time Created:	Not reported
Signed By:	Not reported
Title:	Not reported
Signed Date:	Not reported
Attach Site Plan:	Not reported
Attach Coord Abbr:	Not reported
Attach Safeguard Info:	Not reported
Extension Site Plan:	Not reported
Extension Coord Abbr:	Not reported
Extension Safeguard Info:	Not reported
Report Year:	2008
Attach ERP:	Not reported

SUPERIOR PLATING INC (Continued) **U000884922**

Extension ERP:	Not reported
Last Updated ERP:	Not reported
Last Tested ERP:	Not reported
Last Reviewed ERP:	Not reported
VZone Primary:	Not reported
VZone Secondary:	Not reported
Modified Date:	Not reported
FIPS County:	Not reported
Latitude/Longitude:	/
User Name:	Not reported
TRIFID:	Not reported
NAISC:	332813
CMFCL Record ID:	Not reported
Hardcopy Attachments:	Not reported
SEPC Approved Date ERP:	Not reported
SIC:	3471
Client System ID:	271350069
Own Country:	Not reported
Tier 2 Year:	Not reported
Cas Number:	7697372
Site Plan:	Not reported
Confidential Location:	Not reported
How Chemical Is Stored:	Not reported
Status 302:	UNKNOWN
Status 312:	UNKNOWN
Emergency Contact Name1:	Ron Glebus
Emergency Contact Name2:	GREG DANT
Emergency Contact Name3:	Not reported
Emergency Contact Name4:	Not reported
Emergency Contact 24hr Phone1:	6127231662
Emergency Contact 24hr Phone2:	6123792121
Emergency Contact 24hr Phone3:	Not reported
Emergency Contact 24hr Phone4:	Not reported
Is EHS:	Yes
Is EHS More than TPQ:	Yes
Is Containing EHS:	No
EHS Name:	NITRIC ACID
Max Daily Amt Code:	4
Avg Daily Amt Code:	4
Storage Container Type:	M
Storage Pressure Class:	1
Storage Temperature Class:	4
Storage Location:	SE CORNER OF FACILITY
Is Storage Confidentail Location:	Yes
Remark:	Not reported
Chemical Id:	11102
Chemical Name:	NITRIC ACID

MN TIER2 CHEMICAL:

Chemical Desc ID:	11102
Chemical Name:	NITRIC ACID
Case No:	7697372
EHS Name:	NITRIC ACID
Trade Secret:	No
Pure:	Yes
Mixture:	Yes
Solid:	No
Liquid:	Yes

SUPERIOR PLATING INC (Continued) **U000884922**

Gas:	No
Extremely Haz Substance:	Yes
Fire:	No
Pressure:	No
Reactivity:	Yes
Delayed Health Affects:	No
Immediate Health Affects:	Yes
Max Daily Amt:	04
Avg Daily Amt:	04
Onsite Days:	365
Max Daily Amt Exact:	13000
Avg Daily Amt Exact:	11000
Modified Date:	Not reported
VZone Primary:	No
VZone Secondary:	No
EHS More Than TPQ:	Yes
MSDS Attachment ID:	No

MN TIER2 STORE:

Storage Chem Desc ID:	11102
Storage Container Type:	C
Storage Pressure:	1
Storage Temp:	5
Storage Location:	THROUGHOUT FACILITY
Storage ID:	55517
Storage Confidential:	Yes

Storage Chem Desc ID:	11102
Storage Container Type:	G
Storage Pressure:	1
Storage Temp:	4
Storage Location:	SE CORNER OF FACILITY
Storage ID:	55516
Storage Confidential:	Yes

Storage Chem Desc ID:	11102
Storage Container Type:	M
Storage Pressure:	1
Storage Temp:	4
Storage Location:	SE CORNER OF FACILITY
Storage ID:	55518
Storage Confidential:	Yes

MN TIER2 CONTACT:

Contact ID:	9054
Contact Name:	Ron Glebus
Contact Title:	Director o
Contact Type:	T2EC
Sort Order:	1

Contact ID:	9054
Contact Name:	Ron Glebus
Contact Title:	Director o
Contact Type:	T2EC
Sort Order:	1

SUPERIOR PLATING INC (Continued) **U000884922**

Contact ID:	9055
Contact Name:	GREG DANT
Contact Title:	Technical
Contact Type:	T2EC
Sort Order:	2

Contact ID:	9055
Contact Name:	GREG DANT
Contact Title:	Technical
Contact Type:	T2EC
Sort Order:	2

ERC Number:	4527
Facility Phone:	Not reported
Facility Status:	ACTIVE
Facility Email:	Not reported
Facility Web:	Not reported
Facility MNCP:	Not reported
Owner Name:	Not reported
Owner Phone:	Not reported
Owner Address:	Not reported
Owner City:	Not reported
Owner State:	Not reported
Owner Zip:	Not reported
Mailing Name:	Not reported
Mailing Street:	Not reported
Mailing PO BOX:	Not reported
Mailing City:	Not reported
Mailing State:	Not reported
Mailing Zip:	Not reported
Mailing Attn:	Not reported
Mailing Zip:	Not reported
Mailing Attn:	Not reported
Billing Name:	Not reported
Billing Street:	Not reported
Billing PO Box:	Not reported
Billing City:	Not reported
Billing State:	Not reported
Billing Zip:	Not reported
Billing Attn:	Not reported
SIC Code:	Not reported
Dunn Brad Num:	Not reported
Time Created:	Not reported
Signed By:	Not reported
Title:	Not reported
Signed Date:	Not reported
Attach Site Plan:	Not reported
Attach Coord Abbr:	Not reported
Attach Safeguard Info:	Not reported
Extension Site Plan:	Not reported
Extension Coord Abbr:	Not reported
Extension Safeguard Info:	Not reported
Report Year:	2008
Attach ERP:	Not reported
Extension ERP:	Not reported
Last Updated ERP:	Not reported

SUPERIOR PLATING INC (Continued) **U000884922**

Last Tested ERP:	Not reported
Last Reviewed ERP:	Not reported
VZone Primary:	Not reported
VZone Secondary:	Not reported
Modified Date:	Not reported
FIPS County:	Not reported
Latitude/Longitude:	/
User Name:	Not reported
TRIFID:	Not reported
NAISC:	332813
CMFCL Record ID:	Not reported
Hardcopy Attachments:	Not reported
SEPC Approved Date ERP:	Not reported
SIC:	3471
Client System ID:	271350069
Own Country:	Not reported
Tier 2 Year:	Not reported
Cas Number:	143339
Site Plan:	Not reported
Confidential Location:	Not reported
How Chemical Is Stored:	Not reported
Status 302:	UNKNOWN
Status 312:	UNKNOWN
Emergency Contact Name1:	Ron Glebus
Emergency Contact Name2:	GREG DANT
Emergency Contact Name3:	Not reported
Emergency Contact Name4:	Not reported
Emergency Contact 24hr Phone1:	6127231662
Emergency Contact 24hr Phone2:	6123792121
Emergency Contact 24hr Phone3:	Not reported
Emergency Contact 24hr Phone4:	Not reported
Is EHS:	Yes
Is EHS More than TPQ:	Yes
Is Containing EHS:	No
EHS Name:	SODIUM CYANIDE (NA(CN))
Max Daily Amt Code:	4
Avg Daily Amt Code:	4
Storage Container Type:	C
Storage Pressure Class:	1
Storage Temperature Class:	4
Storage Location:	THROUGHOUT FACILITY
Is Storage Confidentail Location:	Yes
Remark:	Not reported
Chemical Id:	11103
Chemical Name:	SODIUM CYANIDE

MN TIER2 CHEMICAL:

Chemical Desc ID:	11103
Chemical Name:	SODIUM CYANIDE
Case No:	143339
EHS Name:	SODIUM CYANIDE (NA(CN))
Trade Secret:	No
Pure:	Yes
Mixture:	Yes
Solid:	Yes
Liquid:	Yes
Gas:	No
Extremely Haz Substance:	Yes

SUPERIOR PLATING INC (Continued) **U000884922**

Fire:	No
Pressure:	No
Reactivity:	Yes
Delayed Health Affects:	Yes
Immediate Health Affects:	Yes
Max Daily Amt:	04
Avg Daily Amt:	04
Onsite Days:	365
Max Daily Amt Exact:	25000
Avg Daily Amt Exact:	22500
Modified Date:	Not reported
VZone Primary:	No
VZone Secondary:	No
EHS More Than TPQ:	Yes
MSDS Attachment ID:	No

MN TIER2 STORE:

Storage Chem Desc ID:	11103
Storage Container Type:	C
Storage Pressure:	1
Storage Temp:	4
Storage Location:	THROUGHOUT FACILITY
Storage ID:	55522
Storage Confidential:	Yes

Storage Chem Desc ID:	11103
Storage Container Type:	F
Storage Pressure:	1
Storage Temp:	4
Storage Location:	SE CORNER OF FACILITY
Storage ID:	55521
Storage Confidential:	Yes

MN TIER2 CONTACT:

Contact ID:	9054
Contact Name:	Ron Glebus
Contact Title:	Director o
Contact Type:	T2EC
Sort Order:	1

Contact ID:	9054
Contact Name:	Ron Glebus
Contact Title:	Director o
Contact Type:	T2EC
Sort Order:	1

Contact ID:	9055
Contact Name:	GREG DANT
Contact Title:	Technical
Contact Type:	T2EC
Sort Order:	2

Contact ID:	9055
Contact Name:	GREG DANT
Contact Title:	Technical
Contact Type:	T2EC

SUPERIOR PLATING INC (Continued) **U000884922**

Sort Order: 2

ERC Number:	4527
Facility Phone:	Not reported
Facility Status:	ACTIVE
Facility Email:	Not reported
Facility Web:	Not reported
Facility MNCP:	Not reported
Owner Name:	Not reported
Owner Phone:	Not reported
Owner Address:	Not reported
Owner City:	Not reported
Owner State:	Not reported
Owner Zip:	Not reported
Mailing Name:	Not reported
Mailing Street:	Not reported
Mailing PO BOX:	Not reported
Mailing City:	Not reported
Mailing State:	Not reported
Mailing Zip:	Not reported
Mailing Attn:	Not reported
Mailing Zip:	Not reported
Mailing Attn:	Not reported
Billing Name:	Not reported
Billing Street:	Not reported
Billing PO Box:	Not reported
Billing City:	Not reported
Billing State:	Not reported
Billing Zip:	Not reported
Billing Attn:	Not reported
SIC Code:	Not reported
Dunn Brad Num:	Not reported
Time Created:	Not reported
Signed By:	Not reported
Title:	Not reported
Signed Date:	Not reported
Attach Site Plan:	Not reported
Attach Coord Abbr:	Not reported
Attach Safeguard Info:	Not reported
Extension Site Plan:	Not reported
Extension Coord Abbr:	Not reported
Extension Safeguard Info:	Not reported
Report Year:	2008
Attach ERP:	Not reported
Extension ERP:	Not reported
Last Updated ERP:	Not reported
Last Tested ERP:	Not reported
Last Reviewed ERP:	Not reported
VZone Primary:	Not reported
VZone Secondary:	Not reported
Modified Date:	Not reported
FIPS County:	Not reported
Latitude/Longitude:	/
User Name:	Not reported
TRIFID:	Not reported
NAISC:	332813

SUPERIOR PLATING INC (Continued) **U000884922**

CMFCL Record ID:	Not reported
Hardcopy Attachments:	Not reported
SEPC Approved Date ERP:	Not reported
SIC:	3471
Client System ID:	271350069
Own Country:	Not reported
Tier 2 Year:	Not reported
Cas Number:	143339
Site Plan:	Not reported
Confidential Location:	Not reported
How Chemical Is Stored:	Not reported
Status 302:	UNKNOWN
Status 312:	UNKNOWN
Emergency Contact Name1:	Ron Glebus
Emergency Contact Name2:	GREG DANT
Emergency Contact Name3:	Not reported
Emergency Contact Name4:	Not reported
Emergency Contact 24hr Phone1:	6127231662
Emergency Contact 24hr Phone2:	6123792121
Emergency Contact 24hr Phone3:	Not reported
Emergency Contact 24hr Phone4:	Not reported
Is EHS:	Yes
Is EHS More than TPQ:	Yes
Is Containing EHS:	No
EHS Name:	SODIUM CYANIDE (NA(CN))
Max Daily Amt Code:	4
Avg Daily Amt Code:	4
Storage Container Type:	F
Storage Pressure Class:	1
Storage Temperature Class:	4
Storage Location:	SE CORNER OF FACILITY
Is Storage Confidentail Location:	Yes
Remark:	Not reported
Chemical Id:	11103
Chemical Name:	SODIUM CYANIDE

MN TIER2 CHEMICAL:

Chemical Desc ID:	11103
Chemical Name:	SODIUM CYANIDE
Case No:	143339
EHS Name:	SODIUM CYANIDE (NA(CN))
Trade Secret:	No
Pure:	Yes
Mixture:	Yes
Solid:	Yes
Liquid:	Yes
Gas:	No
Extremely Haz Substance:	Yes
Fire:	No
Pressure:	No
Reactivity:	Yes
Delayed Health Affects:	Yes
Immediate Health Affects:	Yes
Max Daily Amt:	04
Avg Daily Amt:	04
Onsite Days:	365
Max Daily Amt Exact:	25000
Avg Daily Amt Exact:	22500

SUPERIOR PLATING INC (Continued) **U000884922**

Modified Date: Not reported
VZone Primary: No
VZone Secondary: No
EHS More Than TPQ: Yes
MSDS Attachment ID: No

MN TIER2 STORE:
Storage Chem Desc ID: 11103
Storage Container Type: C
Storage Pressure: 1
Storage Temp: 4
Storage Location: THROUGHOUT FACILITY
Storage ID: 55522
Storage Confidential: Yes

Storage Chem Desc ID: 11103
Storage Container Type: F
Storage Pressure: 1
Storage Temp: 4
Storage Location: SE CORNER OF FACILITY
Storage ID: 55521
Storage Confidential: Yes

MN TIER2 CONTACT:
Contact ID: 9054
Contact Name: Ron Glebus
Contact Title: Director o
Contact Type: T2EC
Sort Order: 1

Contact ID: 9054
Contact Name: Ron Glebus
Contact Title: Director o
Contact Type: T2EC
Sort Order: 1

Contact ID: 9055
Contact Name: GREG DANT
Contact Title: Technical
Contact Type: T2EC
Sort Order: 2

Contact ID: 9055
Contact Name: GREG DANT
Contact Title: Technical
Contact Type: T2EC
Sort Order: 2

ERC Number: 4527
Facility Phone: Not reported
Facility Status: ACTIVE
Facility Email: Not reported
Facility Web: Not reported
Facility MNCP: Not reported
Owner Name: Not reported

SUPERIOR PLATING INC (Continued) **U000884922**

Owner Phone:	Not reported
Owner Address:	Not reported
Owner City:	Not reported
Owner State:	Not reported
Owner Zip:	Not reported
Mailing Name:	Not reported
Mailing Street:	Not reported
Mailing PO BOX:	Not reported
Mailing City:	Not reported
Mailing State:	Not reported
Mailing Zip:	Not reported
Mailing Attn:	Not reported
Mailing Zip:	Not reported
Mailing Attn:	Not reported
Billing Name:	Not reported
Billing Street:	Not reported
Billing PO Box:	Not reported
Billing City:	Not reported
Billing State:	Not reported
Billing Zip:	Not reported
Billing Attn:	Not reported
SIC Code:	Not reported
Dunn Brad Num:	Not reported
Time Created:	Not reported
Signed By:	Not reported
Title:	Not reported
Signed Date:	Not reported
Attach Site Plan:	Not reported
Attach Coord Abbr:	Not reported
Attach Safeguard Info:	Not reported
Extension Site Plan:	Not reported
Extension Coord Abbr:	Not reported
Extension Safeguard Info:	Not reported
Report Year:	2008
Attach ERP:	Not reported
Extension ERP:	Not reported
Last Updated ERP:	Not reported
Last Tested ERP:	Not reported
Last Reviewed ERP:	Not reported
VZone Primary:	Not reported
VZone Secondary:	Not reported
Modified Date:	Not reported
FIPS County:	Not reported
Latitude/Longitude:	/
User Name:	Not reported
TRIFID:	Not reported
NAISC:	332813
CMFCL Record ID:	Not reported
Hardcopy Attachments:	Not reported
SEPC Approved Date ERP:	Not reported
SIC:	3471
Client System ID:	271350069
Own Country:	Not reported
Tier 2 Year:	Not reported
Cas Number:	151508
Site Plan:	Not reported
Confidential Location:	Not reported

SUPERIOR PLATING INC (Continued) **U000884922**

How Chemical Is Stored: Not reported
Status 302: UNKNOWN
Status 312: UNKNOWN
Emergency Contact Name1: Ron Glebus
Emergency Contact Name2: GREG DANT
Emergency Contact Name3: Not reported
Emergency Contact Name4: Not reported
Emergency Contact 24hr Phone1: 6127231662
Emergency Contact 24hr Phone2: 6123792121
Emergency Contact 24hr Phone3: Not reported
Emergency Contact 24hr Phone4: Not reported
Is EHS: Yes
Is EHS More than TPQ: Yes
Is Containing EHS: No
EHS Name: POTASSIUM CYANIDE
Max Daily Amt Code: 3
Avg Daily Amt Code: 3
Storage Container Type: C
Storage Pressure Class: 1
Storage Temperature Class: 4
Storage Location: SOUTHWEST CORNER OF FACILITY
Is Storage Confidentail Location: Yes
Remark: Not reported
Chemical Id: 11114
Chemical Name: POTASSIUM CYANIDE

MN TIER2 CHEMICAL:
Chemical Desc ID: 11114
Chemical Name: POTASSIUM CYANIDE
Case No: 151508
EHS Name: POTASSIUM CYANIDE
Trade Secret: No
Pure: Yes
Mixture: Yes
Solid: Yes
Liquid: Yes
Gas: No
Extremely Haz Substance: Yes
Fire: No
Pressure: No
Reactivity: Yes
Delayed Health Affects: Yes
Immediate Health Affects: Yes
Max Daily Amt: 03
Avg Daily Amt: 03
Onsite Days: 365
Max Daily Amt Exact: 6500
Avg Daily Amt Exact: 4200
Modified Date: Not reported
VZone Primary: No
VZone Secondary: No
EHS More Than TPQ: Yes
MSDS Attachment ID: No

MN TIER2 STORE:
Storage Chem Desc ID: 11114
Storage Container Type: C
Storage Pressure: 1

SUPERIOR PLATING INC (Continued) **U000884922**

Storage Temp: 4
Storage Location: SOUTHWEST CORNER OF FACILITY
Storage ID: 55577
Storage Confidential: Yes

Storage Chem Desc ID: 11114
Storage Container Type: F
Storage Pressure: 1
Storage Temp: 4
Storage Location: SOUTHEAST CORNER OF FACILITY
Storage ID: 55576
Storage Confidential: Yes

MN TIER2 CONTACT:
Contact ID: 9054
Contact Name: Ron Glebus
Contact Title: Director o
Contact Type: T2EC
Sort Order: 1

Contact ID: 9054
Contact Name: Ron Glebus
Contact Title: Director o
Contact Type: T2EC
Sort Order: 1

Contact ID: 9055
Contact Name: GREG DANT
Contact Title: Technical
Contact Type: T2EC
Sort Order: 2

Contact ID: 9055
Contact Name: GREG DANT
Contact Title: Technical
Contact Type: T2EC
Sort Order: 2

ERC Number: 4527
Facility Phone: Not reported
Facility Status: ACTIVE
Facility Email: Not reported
Facility Web: Not reported
Facility MNCP: Not reported
Owner Name: Not reported
Owner Phone: Not reported
Owner Address: Not reported
Owner City: Not reported
Owner State: Not reported
Owner Zip: Not reported
Mailing Name: Not reported
Mailing Street: Not reported
Mailing PO BOX: Not reported
Mailing City: Not reported
Mailing State: Not reported

SUPERIOR PLATING INC (Continued) **U000884922**

Mailing Zip:	Not reported
Mailing Attn:	Not reported
Mailing Zip:	Not reported
Mailing Attn:	Not reported
Billing Name:	Not reported
Billing Street:	Not reported
Billing PO Box:	Not reported
Billing City:	Not reported
Billing State:	Not reported
Billing Zip:	Not reported
Billing Attn:	Not reported
SIC Code:	Not reported
Dunn Brad Num:	Not reported
Time Created:	Not reported
Signed By:	Not reported
Title:	Not reported
Signed Date:	Not reported
Attach Site Plan:	Not reported
Attach Coord Abbr:	Not reported
Attach Safeguard Info:	Not reported
Extension Site Plan:	Not reported
Extension Coord Abbr:	Not reported
Extension Safeguard Info:	Not reported
Report Year:	2008
Attach ERP:	Not reported
Extension ERP:	Not reported
Last Updated ERP:	Not reported
Last Tested ERP:	Not reported
Last Reviewed ERP:	Not reported
VZone Primary:	Not reported
VZone Secondary:	Not reported
Modified Date:	Not reported
FIPS County:	Not reported
Latitude/Longitude:	/
User Name:	Not reported
TRIFID:	Not reported
NAISC:	332813
CMFCL Record ID:	Not reported
Hardcopy Attachments:	Not reported
SEPC Approved Date ERP:	Not reported
SIC:	3471
Client System ID:	271350069
Own Country:	Not reported
Tier 2 Year:	Not reported
Cas Number:	151508
Site Plan:	Not reported
Confidential Location:	Not reported
How Chemical Is Stored:	Not reported
Status 302:	UNKNOWN
Status 312:	UNKNOWN
Emergency Contact Name1:	Ron Glebus
Emergency Contact Name2:	GREG DANT
Emergency Contact Name3:	Not reported
Emergency Contact Name4:	Not reported
Emergency Contact 24hr Phone1:	6127231662
Emergency Contact 24hr Phone2:	6123792121
Emergency Contact 24hr Phone3:	Not reported

SUPERIOR PLATING INC (Continued) **U000884922**

Emergency Contact 24hr Phone4: Not reported
Is EHS: Yes
Is EHS More than TPQ: Yes
Is Containing EHS: No
EHS Name: POTASSIUM CYANIDE
Max Daily Amt Code: 3
Avg Daily Amt Code: 3
Storage Container Type: F
Storage Pressure Class: 1
Storage Temperature Class: 4
Storage Location: SOUTHEAST CORNER OF FACILITY
Is Storage Confidentail Location: Yes
Remark: Not reported
Chemical Id: 11114
Chemical Name: POTASSIUM CYANIDE

MN TIER2 CHEMICAL:
Chemical Desc ID: 11114
Chemical Name: POTASSIUM CYANIDE
Case No: 151508
EHS Name: POTASSIUM CYANIDE
Trade Secret: No
Pure: Yes
Mixture: Yes
Solid: Yes
Liquid: Yes
Gas: No
Extremely Haz Substance: Yes
Fire: No
Pressure: No
Reactivity: Yes
Delayed Health Affects: Yes
Immediate Health Affects: Yes
Max Daily Amt: 03
Avg Daily Amt: 03
Onsite Days: 365
Max Daily Amt Exact: 6500
Avg Daily Amt Exact: 4200
Modified Date: Not reported
VZone Primary: No
VZone Secondary: No
EHS More Than TPQ: Yes
MSDS Attachment ID: No

MN TIER2 STORE:
Storage Chem Desc ID: 11114
Storage Container Type: C
Storage Pressure: 1
Storage Temp: 4
Storage Location: SOUTHWEST CORNER OF FACILITY
Storage ID: 55577
Storage Confidential: Yes

Storage Chem Desc ID: 11114
Storage Container Type: F
Storage Pressure: 1
Storage Temp: 4
Storage Location: SOUTHEAST CORNER OF FACILITY

SUPERIOR PLATING INC (Continued) **U000884922**

Storage ID: 55576
Storage Confidential: Yes

MN TIER2 CONTACT:
Contact ID: 9054
Contact Name: Ron Glebus
Contact Title: Director o
Contact Type: T2EC
Sort Order: 1

Contact ID: 9054
Contact Name: Ron Glebus
Contact Title: Director o
Contact Type: T2EC
Sort Order: 1

Contact ID: 9055
Contact Name: GREG DANT
Contact Title: Technical
Contact Type: T2EC
Sort Order: 2

Contact ID: 9055
Contact Name: GREG DANT
Contact Title: Technical
Contact Type: T2EC
Sort Order: 2

ERC Number: 4527
Facility Phone: Not reported
Facility Status: ACTIVE
Facility Email: Not reported
Facility Web: Not reported
Facility MNCP: Not reported
Owner Name: Not reported
Owner Phone: Not reported
Owner Address: Not reported
Owner City: Not reported
Owner State: Not reported
Owner Zip: Not reported
Mailing Name: Not reported
Mailing Street: Not reported
Mailing PO BOX: Not reported
Mailing City: Not reported
Mailing State: Not reported
Mailing Zip: Not reported
Mailing Attn: Not reported
Mailing Zip: Not reported
Mailing Attn: Not reported
Billing Name: Not reported
Billing Street: Not reported
Billing PO Box: Not reported
Billing City: Not reported
Billing State: Not reported
Billing Zip: Not reported

SUPERIOR PLATING INC (Continued) **U000884922**

Billing Attn:	Not reported
SIC Code:	Not reported
Dunn Brad Num:	Not reported
Time Created:	Not reported
Signed By:	Not reported
Title:	Not reported
Signed Date:	Not reported
Attach Site Plan:	Not reported
Attach Coord Abbr:	Not reported
Attach Safeguard Info:	Not reported
Extension Site Plan:	Not reported
Extension Coord Abbr:	Not reported
Extension Safeguard Info:	Not reported
Report Year:	2008
Attach ERP:	Not reported
Extension ERP:	Not reported
Last Updated ERP:	Not reported
Last Tested ERP:	Not reported
Last Reviewed ERP:	Not reported
VZone Primary:	Not reported
VZone Secondary:	Not reported
Modified Date:	Not reported
FIPS County:	Not reported
Latitude/Longitude:	/
User Name:	Not reported
TRIFID:	Not reported
NAISC:	332813
CMFCL Record ID:	Not reported
Hardcopy Attachments:	Not reported
SEPC Approved Date ERP:	Not reported
SIC:	3471
Client System ID:	271350069
Own Country:	Not reported
Tier 2 Year:	Not reported
Cas Number:	7664939
Site Plan:	Not reported
Confidential Location:	Not reported
How Chemical Is Stored:	Not reported
Status 302:	UNKNOWN
Status 312:	UNKNOWN
Emergency Contact Name1:	Ron Glebus
Emergency Contact Name2:	GREG DANT
Emergency Contact Name3:	Not reported
Emergency Contact Name4:	Not reported
Emergency Contact 24hr Phone1:	6127231662
Emergency Contact 24hr Phone2:	6123792121
Emergency Contact 24hr Phone3:	Not reported
Emergency Contact 24hr Phone4:	Not reported
Is EHS:	Yes
Is EHS More than TPQ:	Yes
Is Containing EHS:	No
EHS Name:	SULFURIC ACID
Max Daily Amt Code:	4
Avg Daily Amt Code:	4
Storage Container Type:	C
Storage Pressure Class:	1
Storage Temperature Class:	4

SUPERIOR PLATING INC (Continued) **U000884922**

Storage Location: SOUTHWEST CORNER OF FACILITY AND WASTEWATER PRE-TREATMENT AREA
Is Storage Confidentail Location: Yes
Remark: Not reported
Chemical Id: 11115
Chemical Name: SULFURIC ACID

MN TIER2 CHEMICAL:
Chemical Desc ID: 11115
Chemical Name: SULFURIC ACID
Case No: 7664939
EHS Name: SULFURIC ACID
Trade Secret: No
Pure: Yes
Mixture: Yes
Solid: No
Liquid: Yes
Gas: No
Extremely Haz Substance: Yes
Fire: No
Pressure: No
Reactivity: Yes
Delayed Health Affects: No
Immediate Health Affects: Yes
Max Daily Amt: 04
Avg Daily Amt: 04
Onsite Days: 365
Max Daily Amt Exact: 13000
Avg Daily Amt Exact: 11400
Modified Date: Not reported
VZone Primary: No
VZone Secondary: No
EHS More Than TPQ: Yes
MSDS Attachment ID: No

MN TIER2 STORE:
Storage Chem Desc ID: 11115
Storage Container Type: C
Storage Pressure: 1
Storage Temp: 4
Storage Location: SOUTHWEST CORNER OF FACILITY AND WASTEWATER PRE-TREATMENT AREA
Storage ID: 55581
Storage Confidential: Yes

Storage Chem Desc ID: 11115
Storage Container Type: G
Storage Pressure: 1
Storage Temp: 4
Storage Location: SOUTHWEST CORNER OF FACILITY AND WASTEWATER PRE-TREATMENT AREA
Storage ID: 55582
Storage Confidential: Yes

Storage Chem Desc ID: 11115
Storage Container Type: M
Storage Pressure: 1
Storage Temp: 4
Storage Location: SOUTHWEST CORNER OF FACILITY AND WASTEWATER PRE-TREATMENT AREA
Storage ID: 55583
Storage Confidential: Yes

SUPERIOR PLATING INC (Continued) **U000884922**

MN TIER2 CONTACT:

Contact ID:	9054
Contact Name:	Ron Glebus
Contact Title:	Director o
Contact Type:	T2EC
Sort Order:	1

Contact ID:	9054
Contact Name:	Ron Glebus
Contact Title:	Director o
Contact Type:	T2EC
Sort Order:	1

Contact ID:	9055
Contact Name:	GREG DANT
Contact Title:	Technical
Contact Type:	T2EC
Sort Order:	2

Contact ID:	9055
Contact Name:	GREG DANT
Contact Title:	Technical
Contact Type:	T2EC
Sort Order:	2

ERC Number:	4527
Facility Phone:	Not reported
Facility Status:	ACTIVE
Facility Email:	Not reported
Facility Web:	Not reported
Facility MNCP:	Not reported
Owner Name:	Not reported
Owner Phone:	Not reported
Owner Address:	Not reported
Owner City:	Not reported
Owner State:	Not reported
Owner Zip:	Not reported
Mailing Name:	Not reported
Mailing Street:	Not reported
Mailing PO BOX:	Not reported
Mailing City:	Not reported
Mailing State:	Not reported
Mailing Zip:	Not reported
Mailing Attn:	Not reported
Mailing Zip:	Not reported
Mailing Attn:	Not reported
Billing Name:	Not reported
Billing Street:	Not reported
Billing PO Box:	Not reported
Billing City:	Not reported
Billing State:	Not reported
Billing Zip:	Not reported
Billing Attn:	Not reported
SIC Code:	Not reported
Dunn Brad Num:	Not reported
Time Created:	Not reported

SUPERIOR PLATING INC (Continued) **U000884922**

Signed By:	Not reported
Title:	Not reported
Signed Date:	Not reported
Attach Site Plan:	Not reported
Attach Coord Abbr:	Not reported
Attach Safeguard Info:	Not reported
Extension Site Plan:	Not reported
Extension Coord Abbr:	Not reported
Extension Safeguard Info:	Not reported
Report Year:	2008
Attach ERP:	Not reported
Extension ERP:	Not reported
Last Updated ERP:	Not reported
Last Tested ERP:	Not reported
Last Reviewed ERP:	Not reported
VZone Primary:	Not reported
VZone Secondary:	Not reported
Modified Date:	Not reported
FIPS County:	Not reported
Latitude/Longitude:	/
User Name:	Not reported
TRIFID:	Not reported
NAISC:	332813
CMFCL Record ID:	Not reported
Hardcopy Attachments:	Not reported
SEPC Approved Date ERP:	Not reported
SIC:	3471
Client System ID:	271350069
Own Country:	Not reported
Tier 2 Year:	Not reported
Cas Number:	7664939
Site Plan:	Not reported
Confidential Location:	Not reported
How Chemical Is Stored:	Not reported
Status 302:	UNKNOWN
Status 312:	UNKNOWN
Emergency Contact Name1:	Ron Glebus
Emergency Contact Name2:	GREG DANT
Emergency Contact Name3:	Not reported
Emergency Contact Name4:	Not reported
Emergency Contact 24hr Phone1:	6127231662
Emergency Contact 24hr Phone2:	6123792121
Emergency Contact 24hr Phone3:	Not reported
Emergency Contact 24hr Phone4:	Not reported
Is EHS:	Yes
Is EHS More than TPQ:	Yes
Is Containing EHS:	No
EHS Name:	SULFURIC ACID
Max Daily Amt Code:	4
Avg Daily Amt Code:	4
Storage Container Type:	G
Storage Pressure Class:	1
Storage Temperature Class:	4
Storage Location:	SOUTHWEST CORNER OF FACILITY AND WASTEWATER PRE-TREATMENT AREA
Is Storage Confidentail Location:	Yes
Remark:	Not reported
Chemical Id:	11115

SUPERIOR PLATING INC (Continued) **U000884922**

Chemical Name: SULFURIC ACID

MN TIER2 CHEMICAL:
Chemical Desc ID: 11115
Chemical Name: SULFURIC ACID
Case No: 7664939
EHS Name: SULFURIC ACID
Trade Secret: No
Pure: Yes
Mixture: Yes
Solid: No
Liquid: Yes
Gas: No
Extremely Haz Substance: Yes
Fire: No
Pressure: No
Reactivity: Yes
Delayed Health Affects: No
Immediate Health Affects: Yes
Max Daily Amt: 04
Avg Daily Amt: 04
Onsite Days: 365
Max Daily Amt Exact: 13000
Avg Daily Amt Exact: 11400
Modified Date: Not reported
VZone Primary: No
VZone Secondary: No
EHS More Than TPQ: Yes
MSDS Attachment ID: No

MN TIER2 STORE:
Storage Chem Desc ID: 11115
Storage Container Type: C
Storage Pressure: 1
Storage Temp: 4
Storage Location: SOUTHWEST CORNER OF FACILITY AND WASTEWATER PRE-TREATMENT AREA
Storage ID: 55581
Storage Confidential: Yes

Storage Chem Desc ID: 11115
Storage Container Type: G
Storage Pressure: 1
Storage Temp: 4
Storage Location: SOUTHWEST CORNER OF FACILITY AND WASTEWATER PRE-TREATMENT AREA
Storage ID: 55582
Storage Confidential: Yes

Storage Chem Desc ID: 11115
Storage Container Type: M
Storage Pressure: 1
Storage Temp: 4
Storage Location: SOUTHWEST CORNER OF FACILITY AND WASTEWATER PRE-TREATMENT AREA
Storage ID: 55583
Storage Confidential: Yes

MN TIER2 CONTACT:
Contact ID: 9054

SUPERIOR PLATING INC (Continued) **U000884922**

Contact Name:	Ron Glebus
Contact Title:	Director o
Contact Type:	T2EC
Sort Order:	1
Contact ID:	9054
Contact Name:	Ron Glebus
Contact Title:	Director o
Contact Type:	T2EC
Sort Order:	1
Contact ID:	9055
Contact Name:	GREG DANT
Contact Title:	Technical
Contact Type:	T2EC
Sort Order:	2
Contact ID:	9055
Contact Name:	GREG DANT
Contact Title:	Technical
Contact Type:	T2EC
Sort Order:	2
ERC Number:	4527
Facility Phone:	Not reported
Facility Status:	ACTIVE
Facility Email:	Not reported
Facility Web:	Not reported
Facility MNCP:	Not reported
Owner Name:	Not reported
Owner Phone:	Not reported
Owner Address:	Not reported
Owner City:	Not reported
Owner State:	Not reported
Owner Zip:	Not reported
Mailing Name:	Not reported
Mailing Street:	Not reported
Mailing PO BOX:	Not reported
Mailing City:	Not reported
Mailing State:	Not reported
Mailing Zip:	Not reported
Mailing Attn:	Not reported
Mailing Zip:	Not reported
Mailing Attn:	Not reported
Billing Name:	Not reported
Billing Street:	Not reported
Billing PO Box:	Not reported
Billing City:	Not reported
Billing State:	Not reported
Billing Zip:	Not reported
Billing Attn:	Not reported
SIC Code:	Not reported
Dunn Brad Num:	Not reported
Time Created:	Not reported
Signed By:	Not reported
Title:	Not reported

SUPERIOR PLATING INC (Continued) **U000884922**

Signed Date:	Not reported
Attach Site Plan:	Not reported
Attach Coord Abbr:	Not reported
Attach Safeguard Info:	Not reported
Extension Site Plan:	Not reported
Extension Coord Abbr:	Not reported
Extension Safeguard Info:	Not reported
Report Year:	2008
Attach ERP:	Not reported
Extension ERP:	Not reported
Last Updated ERP:	Not reported
Last Tested ERP:	Not reported
Last Reviewed ERP:	Not reported
VZone Primary:	Not reported
VZone Secondary:	Not reported
Modified Date:	Not reported
FIPS County:	Not reported
Latitude/Longitude:	/
User Name:	Not reported
TRIFID:	Not reported
NAISC:	332813
CMFCL Record ID:	Not reported
Hardcopy Attachments:	Not reported
SEPC Approved Date ERP:	Not reported
SIC:	3471
Client System ID:	271350069
Own Country:	Not reported
Tier 2 Year:	Not reported
Cas Number:	7664939
Site Plan:	Not reported
Confidential Location:	Not reported
How Chemical Is Stored:	Not reported
Status 302:	UNKNOWN
Status 312:	UNKNOWN
Emergency Contact Name1:	Ron Glebus
Emergency Contact Name2:	GREG DANT
Emergency Contact Name3:	Not reported
Emergency Contact Name4:	Not reported
Emergency Contact 24hr Phone1:	6127231662
Emergency Contact 24hr Phone2:	6123792121
Emergency Contact 24hr Phone3:	Not reported
Emergency Contact 24hr Phone4:	Not reported
Is EHS:	Yes
Is EHS More than TPQ:	Yes
Is Containing EHS:	No
EHS Name:	SULFURIC ACID
Max Daily Amt Code:	4
Avg Daily Amt Code:	4
Storage Container Type:	M
Storage Pressure Class:	1
Storage Temperature Class:	4
Storage Location:	SOUTHWEST CORNER OF FACILITY AND WASTEWATER PRE-TREATMENT AREA
Is Storage Confidentail Location:	Yes
Remark:	Not reported
Chemical Id:	11115
Chemical Name:	SULFURIC ACID

SUPERIOR PLATING INC (Continued) **U000884922**

MN TIER2 CHEMICAL:

Chemical Desc ID:	11115
Chemical Name:	SULFURIC ACID
Case No:	7664939
EHS Name:	SULFURIC ACID
Trade Secret:	No
Pure:	Yes
Mixture:	Yes
Solid:	No
Liquid:	Yes
Gas:	No
Extremely Haz Substance:	Yes
Fire:	No
Pressure:	No
Reactivity:	Yes
Delayed Health Affects:	No
Immediate Health Affects:	Yes
Max Daily Amt:	04
Avg Daily Amt:	04
Onsite Days:	365
Max Daily Amt Exact:	13000
Avg Daily Amt Exact:	11400
Modified Date:	Not reported
VZone Primary:	No
VZone Secondary:	No
EHS More Than TPQ:	Yes
MSDS Attachment ID:	No

MN TIER2 STORE:

Storage Chem Desc ID:	11115
Storage Container Type:	C
Storage Pressure:	1
Storage Temp:	4
Storage Location:	SOUTHWEST CORNER OF FACILITY AND WASTEWATER PRE-TREATMENT AREA
Storage ID:	55581
Storage Confidential:	Yes

Storage Chem Desc ID:	11115
Storage Container Type:	G
Storage Pressure:	1
Storage Temp:	4
Storage Location:	SOUTHWEST CORNER OF FACILITY AND WASTEWATER PRE-TREATMENT AREA
Storage ID:	55582
Storage Confidential:	Yes

Storage Chem Desc ID:	11115
Storage Container Type:	M
Storage Pressure:	1
Storage Temp:	4
Storage Location:	SOUTHWEST CORNER OF FACILITY AND WASTEWATER PRE-TREATMENT AREA
Storage ID:	55583
Storage Confidential:	Yes

MN TIER2 CONTACT:

Contact ID:	9054
Contact Name:	Ron Glebus

SUPERIOR PLATING INC (Continued) **U000884922**

Contact Title:	Director o
Contact Type:	T2EC
Sort Order:	1
Contact ID:	9054
Contact Name:	Ron Glebus
Contact Title:	Director o
Contact Type:	T2EC
Sort Order:	1
Contact ID:	9055
Contact Name:	GREG DANT
Contact Title:	Technical
Contact Type:	T2EC
Sort Order:	2
Contact ID:	9055
Contact Name:	GREG DANT
Contact Title:	Technical
Contact Type:	T2EC
Sort Order:	2
ERC Number:	4527
Facility Phone:	Not reported
Facility Status:	ACTIVE
Facility Email:	Not reported
Facility Web:	Not reported
Facility MNCP:	Not reported
Owner Name:	Not reported
Owner Phone:	Not reported
Owner Address:	Not reported
Owner City:	Not reported
Owner State:	Not reported
Owner Zip:	Not reported
Mailing Name:	Not reported
Mailing Street:	Not reported
Mailing PO BOX:	Not reported
Mailing City:	Not reported
Mailing State:	Not reported
Mailing Zip:	Not reported
Mailing Attn:	Not reported
Mailing Zip:	Not reported
Mailing Attn:	Not reported
Billing Name:	Not reported
Billing Street:	Not reported
Billing PO Box:	Not reported
Billing City:	Not reported
Billing State:	Not reported
Billing Zip:	Not reported
Billing Attn:	Not reported
SIC Code:	Not reported
Dunn Brad Num:	Not reported
Time Created:	Not reported
Signed By:	Not reported
Title:	Not reported
Signed Date:	Not reported

SUPERIOR PLATING INC (Continued) **U000884922**

Attach Site Plan:	Not reported
Attach Coord Abbr:	Not reported
Attach Safeguard Info:	Not reported
Extension Site Plan:	Not reported
Extension Coord Abbr:	Not reported
Extension Safeguard Info:	Not reported
Report Year:	2008
Attach ERP:	Not reported
Extension ERP:	Not reported
Last Updated ERP:	Not reported
Last Tested ERP:	Not reported
Last Reviewed ERP:	Not reported
VZone Primary:	Not reported
VZone Secondary:	Not reported
Modified Date:	Not reported
FIPS County:	Not reported
Latitude/Longitude:	/
User Name:	Not reported
TRIFID:	Not reported
NAISC:	332813
CMFCL Record ID:	Not reported
Hardcopy Attachments:	Not reported
SEPC Approved Date ERP:	Not reported
SIC:	3471
Client System ID:	271350069
Own Country:	Not reported
Tier 2 Year:	Not reported
Cas Number:	79016
Site Plan:	Not reported
Confidential Location:	Not reported
How Chemical Is Stored:	Not reported
Status 302:	UNKNOWN
Status 312:	UNKNOWN
Emergency Contact Name1:	Ron Glebus
Emergency Contact Name2:	GREG DANT
Emergency Contact Name3:	Not reported
Emergency Contact Name4:	Not reported
Emergency Contact 24hr Phone1:	6127231662
Emergency Contact 24hr Phone2:	6123792121
Emergency Contact 24hr Phone3:	Not reported
Emergency Contact 24hr Phone4:	Not reported
Is EHS:	No
Is EHS More than TPQ:	No
Is Containing EHS:	No
EHS Name:	Not reported
Max Daily Amt Code:	4
Avg Daily Amt Code:	3
Storage Container Type:	C
Storage Pressure Class:	1
Storage Temperature Class:	4
Storage Location:	SOUTHWEST CORNER OF FACILITY
Is Storage Confidentail Location:	Yes
Remark:	Not reported
Chemical Id:	11116
Chemical Name:	TRICHLOROETHYLENE

MN TIER2 CHEMICAL:

Chemical Desc ID:	11116

SUPERIOR PLATING INC (Continued) **U000884922**

Chemical Name:	TRICHLOROETHYLENE
Case No:	79016
EHS Name:	Not reported
Trade Secret:	No
Pure:	Yes
Mixture:	Yes
Solid:	No
Liquid:	Yes
Gas:	No
Extremely Haz Substance:	No
Fire:	No
Pressure:	No
Reactivity:	No
Delayed Health Affects:	Yes
Immediate Health Affects:	Yes
Max Daily Amt:	04
Avg Daily Amt:	03
Onsite Days:	365
Max Daily Amt Exact:	11000
Avg Daily Amt Exact:	8500
Modified Date:	Not reported
VZone Primary:	No
VZone Secondary:	No
EHS More Than TPQ:	No
MSDS Attachment ID:	No

MN TIER2 STORE:

Storage Chem Desc ID:	11116
Storage Container Type:	C
Storage Pressure:	1
Storage Temp:	4
Storage Location:	SOUTHWEST CORNER OF FACILITY
Storage ID:	55586
Storage Confidential:	Yes

Storage Chem Desc ID:	11116
Storage Container Type:	C
Storage Pressure:	1
Storage Temp:	5
Storage Location:	SOUTHWEST CORNER OF FACILITY
Storage ID:	55587
Storage Confidential:	Yes

MN TIER2 CONTACT:

Contact ID:	9054
Contact Name:	Ron Glebus
Contact Title:	Director o
Contact Type:	T2EC
Sort Order:	1

Contact ID:	9054
Contact Name:	Ron Glebus
Contact Title:	Director o
Contact Type:	T2EC
Sort Order:	1

SUPERIOR PLATING INC (Continued) **U000884922**

Contact ID:	9055
Contact Name:	GREG DANT
Contact Title:	Technical
Contact Type:	T2EC
Sort Order:	2

Contact ID:	9055
Contact Name:	GREG DANT
Contact Title:	Technical
Contact Type:	T2EC
Sort Order:	2

ERC Number:	4527
Facility Phone:	Not reported
Facility Status:	ACTIVE
Facility Email:	Not reported
Facility Web:	Not reported
Facility MNCP:	Not reported
Owner Name:	Not reported
Owner Phone:	Not reported
Owner Address:	Not reported
Owner City:	Not reported
Owner State:	Not reported
Owner Zip:	Not reported
Mailing Name:	Not reported
Mailing Street:	Not reported
Mailing PO BOX:	Not reported
Mailing City:	Not reported
Mailing State:	Not reported
Mailing Zip:	Not reported
Mailing Attn:	Not reported
Mailing Zip:	Not reported
Mailing Attn:	Not reported
Billing Name:	Not reported
Billing Street:	Not reported
Billing PO Box:	Not reported
Billing City:	Not reported
Billing State:	Not reported
Billing Zip:	Not reported
Billing Attn:	Not reported
SIC Code:	Not reported
Dunn Brad Num:	Not reported
Time Created:	Not reported
Signed By:	Not reported
Title:	Not reported
Signed Date:	Not reported
Attach Site Plan:	Not reported
Attach Coord Abbr:	Not reported
Attach Safeguard Info:	Not reported
Extension Site Plan:	Not reported
Extension Coord Abbr:	Not reported
Extension Safeguard Info:	Not reported
Report Year:	2008
Attach ERP:	Not reported
Extension ERP:	Not reported
Last Updated ERP:	Not reported

SUPERIOR PLATING INC (Continued) **U000884922**

Last Tested ERP:	Not reported
Last Reviewed ERP:	Not reported
VZone Primary:	Not reported
VZone Secondary:	Not reported
Modified Date:	Not reported
FIPS County:	Not reported
Latitude/Longitude:	/
User Name:	Not reported
TRIFID:	Not reported
NAISC:	332813
CMFCL Record ID:	Not reported
Hardcopy Attachments:	Not reported
SEPC Approved Date ERP:	Not reported
SIC:	3471
Client System ID:	271350069
Own Country:	Not reported
Tier 2 Year:	Not reported
Cas Number:	79016
Site Plan:	Not reported
Confidential Location:	Not reported
How Chemical Is Stored:	Not reported
Status 302:	UNKNOWN
Status 312:	UNKNOWN
Emergency Contact Name1:	Ron Glebus
Emergency Contact Name2:	GREG DANT
Emergency Contact Name3:	Not reported
Emergency Contact Name4:	Not reported
Emergency Contact 24hr Phone1:	6127231662
Emergency Contact 24hr Phone2:	6123792121
Emergency Contact 24hr Phone3:	Not reported
Emergency Contact 24hr Phone4:	Not reported
Is EHS:	No
Is EHS More than TPQ:	No
Is Containing EHS:	No
EHS Name:	Not reported
Max Daily Amt Code:	4
Avg Daily Amt Code:	3
Storage Container Type:	C
Storage Pressure Class:	1
Storage Temperature Class:	5
Storage Location:	SOUTHWEST CORNER OF FACILITY
Is Storage Confidentail Location:	Yes
Remark:	Not reported
Chemical Id:	11116
Chemical Name:	TRICHLOROETHYLENE

MN TIER2 CHEMICAL:

Chemical Desc ID:	11116
Chemical Name:	TRICHLOROETHYLENE
Case No:	79016
EHS Name:	Not reported
Trade Secret:	No
Pure:	Yes
Mixture:	Yes
Solid:	No
Liquid:	Yes
Gas:	No
Extremely Haz Substance:	No

SUPERIOR PLATING INC (Continued) **U000884922**

Fire:	No
Pressure:	No
Reactivity:	No
Delayed Health Affects:	Yes
Immediate Health Affects:	Yes
Max Daily Amt:	04
Avg Daily Amt:	03
Onsite Days:	365
Max Daily Amt Exact:	11000
Avg Daily Amt Exact:	8500
Modified Date:	Not reported
VZone Primary:	No
VZone Secondary:	No
EHS More Than TPQ:	No
MSDS Attachment ID:	No

MN TIER2 STORE:

Storage Chem Desc ID:	11116
Storage Container Type:	C
Storage Pressure:	1
Storage Temp:	4
Storage Location:	SOUTHWEST CORNER OF FACILITY
Storage ID:	55586
Storage Confidential:	Yes

Storage Chem Desc ID:	11116
Storage Container Type:	C
Storage Pressure:	1
Storage Temp:	5
Storage Location:	SOUTHWEST CORNER OF FACILITY
Storage ID:	55587
Storage Confidential:	Yes

MN TIER2 CONTACT:

Contact ID:	9054
Contact Name:	Ron Glebus
Contact Title:	Director o
Contact Type:	T2EC
Sort Order:	1

Contact ID:	9054
Contact Name:	Ron Glebus
Contact Title:	Director o
Contact Type:	T2EC
Sort Order:	1

Contact ID:	9055
Contact Name:	GREG DANT
Contact Title:	Technical
Contact Type:	T2EC
Sort Order:	2

Contact ID:	9055
Contact Name:	GREG DANT
Contact Title:	Technical
Contact Type:	T2EC

SUPERIOR PLATING INC (Continued) **U000884922**

Sort Order: 2

ERC Number:	4527
Facility Phone:	Not reported
Facility Status:	ACTIVE
Facility Email:	Not reported
Facility Web:	Not reported
Facility MNCP:	Not reported
Owner Name:	Not reported
Owner Phone:	Not reported
Owner Address:	Not reported
Owner City:	Not reported
Owner State:	Not reported
Owner Zip:	Not reported
Mailing Name:	Not reported
Mailing Street:	Not reported
Mailing PO BOX:	Not reported
Mailing City:	Not reported
Mailing State:	Not reported
Mailing Zip:	Not reported
Mailing Attn:	Not reported
Mailing Zip:	Not reported
Mailing Attn:	Not reported
Billing Name:	Not reported
Billing Street:	Not reported
Billing PO Box:	Not reported
Billing City:	Not reported
Billing State:	Not reported
Billing Zip:	Not reported
Billing Attn:	Not reported
SIC Code:	Not reported
Dunn Brad Num:	Not reported
Time Created:	Not reported
Signed By:	Not reported
Title:	Not reported
Signed Date:	Not reported
Attach Site Plan:	Not reported
Attach Coord Abbr:	Not reported
Attach Safeguard Info:	Not reported
Extension Site Plan:	Not reported
Extension Coord Abbr:	Not reported
Extension Safeguard Info:	Not reported
Report Year:	2008
Attach ERP:	Not reported
Extension ERP:	Not reported
Last Updated ERP:	Not reported
Last Tested ERP:	Not reported
Last Reviewed ERP:	Not reported
VZone Primary:	Not reported
VZone Secondary:	Not reported
Modified Date:	Not reported
FIPS County:	Not reported
Latitude/Longitude:	/
User Name:	Not reported
TRIFID:	Not reported
NAISC:	332813

SUPERIOR PLATING INC (Continued) **U000884922**

CMFCL Record ID:	Not reported
Hardcopy Attachments:	Not reported
SEPC Approved Date ERP:	Not reported
SIC:	3471
Client System ID:	271350069
Own Country:	Not reported
Tier 2 Year:	Not reported
Cas Number:	1310732
Site Plan:	Not reported
Confidential Location:	Not reported
How Chemical Is Stored:	Not reported
Status 302:	UNKNOWN
Status 312:	UNKNOWN
Emergency Contact Name1:	Ron Glebus
Emergency Contact Name2:	GREG DANT
Emergency Contact Name3:	Not reported
Emergency Contact Name4:	Not reported
Emergency Contact 24hr Phone1:	6127231662
Emergency Contact 24hr Phone2:	6123792121
Emergency Contact 24hr Phone3:	Not reported
Emergency Contact 24hr Phone4:	Not reported
Is EHS:	No
Is EHS More than TPQ:	No
Is Containing EHS:	No
EHS Name:	Not reported
Max Daily Amt Code:	4
Avg Daily Amt Code:	4
Storage Container Type:	C
Storage Pressure Class:	1
Storage Temperature Class:	4
Storage Location:	THROUGHOUT FACILITY
Is Storage Confidentail Location:	Yes
Remark:	Not reported
Chemical Id:	11117
Chemical Name:	SODIUM HYDROXIDE

MN TIER2 CHEMICAL:

Chemical Desc ID:	11117
Chemical Name:	SODIUM HYDROXIDE
Case No:	1310732
EHS Name:	Not reported
Trade Secret:	No
Pure:	Yes
Mixture:	Yes
Solid:	Yes
Liquid:	Yes
Gas:	No
Extremely Haz Substance:	No
Fire:	No
Pressure:	No
Reactivity:	Yes
Delayed Health Affects:	No
Immediate Health Affects:	Yes
Max Daily Amt:	04
Avg Daily Amt:	04
Onsite Days:	365
Max Daily Amt Exact:	18000
Avg Daily Amt Exact:	16000

SUPERIOR PLATING INC (Continued) **U000884922**

Modified Date: Not reported
VZone Primary: No
VZone Secondary: No
EHS More Than TPQ: No
MSDS Attachment ID: No

MN TIER2 STORE:
Storage Chem Desc ID: 11117
Storage Container Type: C
Storage Pressure: 1
Storage Temp: 4
Storage Location: THROUGHOUT FACILITY
Storage ID: 55592
Storage Confidential: Yes

Storage Chem Desc ID: 11117
Storage Container Type: C
Storage Pressure: 1
Storage Temp: 5
Storage Location: THROUGHOUT FACILITY
Storage ID: 55593
Storage Confidential: Yes

Storage Chem Desc ID: 11117
Storage Container Type: I
Storage Pressure: 1
Storage Temp: 4
Storage Location: THROUGHOUT FACILITY
Storage ID: 55591
Storage Confidential: Yes

MN TIER2 CONTACT:
Contact ID: 9054
Contact Name: Ron Glebus
Contact Title: Director o
Contact Type: T2EC
Sort Order: 1

Contact ID: 9054
Contact Name: Ron Glebus
Contact Title: Director o
Contact Type: T2EC
Sort Order: 1

Contact ID: 9055
Contact Name: GREG DANT
Contact Title: Technical
Contact Type: T2EC
Sort Order: 2

Contact ID: 9055
Contact Name: GREG DANT
Contact Title: Technical
Contact Type: T2EC
Sort Order: 2

SUPERIOR PLATING INC (Continued) **U000884922**

ERC Number:	4527
Facility Phone:	Not reported
Facility Status:	ACTIVE
Facility Email:	Not reported
Facility Web:	Not reported
Facility MNCP:	Not reported
Owner Name:	Not reported
Owner Phone:	Not reported
Owner Address:	Not reported
Owner City:	Not reported
Owner State:	Not reported
Owner Zip:	Not reported
Mailing Name:	Not reported
Mailing Street:	Not reported
Mailing PO BOX:	Not reported
Mailing City:	Not reported
Mailing State:	Not reported
Mailing Zip:	Not reported
Mailing Attn:	Not reported
Mailing Zip:	Not reported
Mailing Attn:	Not reported
Billing Name:	Not reported
Billing Street:	Not reported
Billing PO Box:	Not reported
Billing City:	Not reported
Billing State:	Not reported
Billing Zip:	Not reported
Billing Attn:	Not reported
SIC Code:	Not reported
Dunn Brad Num:	Not reported
Time Created:	Not reported
Signed By:	Not reported
Title:	Not reported
Signed Date:	Not reported
Attach Site Plan:	Not reported
Attach Coord Abbr:	Not reported
Attach Safeguard Info:	Not reported
Extension Site Plan:	Not reported
Extension Coord Abbr:	Not reported
Extension Safeguard Info:	Not reported
Report Year:	2008
Attach ERP:	Not reported
Extension ERP:	Not reported
Last Updated ERP:	Not reported
Last Tested ERP:	Not reported
Last Reviewed ERP:	Not reported
VZone Primary:	Not reported
VZone Secondary:	Not reported
Modified Date:	Not reported
FIPS County:	Not reported
Latitude/Longitude:	/
User Name:	Not reported
TRIFID:	Not reported
NAISC:	332813
CMFCL Record ID:	Not reported
Hardcopy Attachments:	Not reported
SEPC Approved Date ERP:	Not reported

SUPERIOR PLATING INC (Continued) **U000884922**

SIC:	3471
Client System ID:	271350069
Own Country:	Not reported
Tier 2 Year:	Not reported
Cas Number:	1310732
Site Plan:	Not reported
Confidential Location:	Not reported
How Chemical Is Stored:	Not reported
Status 302:	UNKNOWN
Status 312:	UNKNOWN
Emergency Contact Name1:	Ron Glebus
Emergency Contact Name2:	GREG DANT
Emergency Contact Name3:	Not reported
Emergency Contact Name4:	Not reported
Emergency Contact 24hr Phone1:	6127231662
Emergency Contact 24hr Phone2:	6123792121
Emergency Contact 24hr Phone3:	Not reported
Emergency Contact 24hr Phone4:	Not reported
Is EHS:	No
Is EHS More than TPQ:	No
Is Containing EHS:	No
EHS Name:	Not reported
Max Daily Amt Code:	4
Avg Daily Amt Code:	4
Storage Container Type:	C
Storage Pressure Class:	1
Storage Temperature Class:	5
Storage Location:	THROUGHOUT FACILITY
Is Storage Confidentail Location:	Yes
Remark:	Not reported
Chemical Id:	11117
Chemical Name:	SODIUM HYDROXIDE

MN TIER2 CHEMICAL:

Chemical Desc ID:	11117
Chemical Name:	SODIUM HYDROXIDE
Case No:	1310732
EHS Name:	Not reported
Trade Secret:	No
Pure:	Yes
Mixture:	Yes
Solid:	Yes
Liquid:	Yes
Gas:	No
Extremely Haz Substance:	No
Fire:	No
Pressure:	No
Reactivity:	Yes
Delayed Health Affects:	No
Immediate Health Affects:	Yes
Max Daily Amt:	04
Avg Daily Amt:	04
Onsite Days:	365
Max Daily Amt Exact:	18000
Avg Daily Amt Exact:	16000
Modified Date:	Not reported
VZone Primary:	No
VZone Secondary:	No

SUPERIOR PLATING INC (Continued) **U000884922**

EHS More Than TPQ: No
MSDS Attachment ID: No

MN TIER2 STORE:
Storage Chem Desc ID: 11117
Storage Container Type: C
Storage Pressure: 1
Storage Temp: 4
Storage Location: THROUGHOUT FACILITY
Storage ID: 55592
Storage Confidential: Yes

Storage Chem Desc ID: 11117
Storage Container Type: C
Storage Pressure: 1
Storage Temp: 5
Storage Location: THROUGHOUT FACILITY
Storage ID: 55593
Storage Confidential: Yes

Storage Chem Desc ID: 11117
Storage Container Type: I
Storage Pressure: 1
Storage Temp: 4
Storage Location: THROUGHOUT FACILITY
Storage ID: 55591
Storage Confidential: Yes

MN TIER2 CONTACT:
Contact ID: 9054
Contact Name: Ron Glebus
Contact Title: Director o
Contact Type: T2EC
Sort Order: 1

Contact ID: 9054
Contact Name: Ron Glebus
Contact Title: Director o
Contact Type: T2EC
Sort Order: 1

Contact ID: 9055
Contact Name: GREG DANT
Contact Title: Technical
Contact Type: T2EC
Sort Order: 2

Contact ID: 9055
Contact Name: GREG DANT
Contact Title: Technical
Contact Type: T2EC
Sort Order: 2

ERC Number: 4527
Facility Phone: Not reported

SUPERIOR PLATING INC (Continued) **U000884922**

Facility Status:	ACTIVE
Facility Email:	Not reported
Facility Web:	Not reported
Facility MNCP:	Not reported
Owner Name:	Not reported
Owner Phone:	Not reported
Owner Address:	Not reported
Owner City:	Not reported
Owner State:	Not reported
Owner Zip:	Not reported
Mailing Name:	Not reported
Mailing Street:	Not reported
Mailing PO BOX:	Not reported
Mailing City:	Not reported
Mailing State:	Not reported
Mailing Zip:	Not reported
Mailing Attn:	Not reported
Mailing Zip:	Not reported
Mailing Attn:	Not reported
Billing Name:	Not reported
Billing Street:	Not reported
Billing PO Box:	Not reported
Billing City:	Not reported
Billing State:	Not reported
Billing Zip:	Not reported
Billing Attn:	Not reported
SIC Code:	Not reported
Dunn Brad Num:	Not reported
Time Created:	Not reported
Signed By:	Not reported
Title:	Not reported
Signed Date:	Not reported
Attach Site Plan:	Not reported
Attach Coord Abbr:	Not reported
Attach Safeguard Info:	Not reported
Extension Site Plan:	Not reported
Extension Coord Abbr:	Not reported
Extension Safeguard Info:	Not reported
Report Year:	2008
Attach ERP:	Not reported
Extension ERP:	Not reported
Last Updated ERP:	Not reported
Last Tested ERP:	Not reported
Last Reviewed ERP:	Not reported
VZone Primary:	Not reported
VZone Secondary:	Not reported
Modified Date:	Not reported
FIPS County:	Not reported
Latitude/Longitude:	/
User Name:	Not reported
TRIFID:	Not reported
NAISC:	332813
CMFCL Record ID:	Not reported
Hardcopy Attachments:	Not reported
SEPC Approved Date ERP:	Not reported
SIC:	3471
Client System ID:	271350069

SUPERIOR PLATING INC (Continued) **U000884922**

Own Country:	Not reported
Tier 2 Year:	Not reported
Cas Number:	1310732
Site Plan:	Not reported
Confidential Location:	Not reported
How Chemical Is Stored:	Not reported
Status 302:	UNKNOWN
Status 312:	UNKNOWN
Emergency Contact Name1:	Ron Glebus
Emergency Contact Name2:	GREG DANT
Emergency Contact Name3:	Not reported
Emergency Contact Name4:	Not reported
Emergency Contact 24hr Phone1:	6127231662
Emergency Contact 24hr Phone2:	6123792121
Emergency Contact 24hr Phone3:	Not reported
Emergency Contact 24hr Phone4:	Not reported
Is EHS:	No
Is EHS More than TPQ:	No
Is Containing EHS:	No
EHS Name:	Not reported
Max Daily Amt Code:	4
Avg Daily Amt Code:	4
Storage Container Type:	I
Storage Pressure Class:	1
Storage Temperature Class:	4
Storage Location:	THROUGHOUT FACILITY
Is Storage Confidentail Location:	Yes
Remark:	Not reported
Chemical Id:	11117
Chemical Name:	SODIUM HYDROXIDE

MN TIER2 CHEMICAL:

Chemical Desc ID:	11117
Chemical Name:	SODIUM HYDROXIDE
Case No:	1310732
EHS Name:	Not reported
Trade Secret:	No
Pure:	Yes
Mixture:	Yes
Solid:	Yes
Liquid:	Yes
Gas:	No
Extremely Haz Substance:	No
Fire:	No
Pressure:	No
Reactivity:	Yes
Delayed Health Affects:	No
Immediate Health Affects:	Yes
Max Daily Amt:	04
Avg Daily Amt:	04
Onsite Days:	365
Max Daily Amt Exact:	18000
Avg Daily Amt Exact:	16000
Modified Date:	Not reported
VZone Primary:	No
VZone Secondary:	No
EHS More Than TPQ:	No
MSDS Attachment ID:	No

SUPERIOR PLATING INC (Continued) **U000884922**

MN TIER2 STORE:
Storage Chem Desc ID: 11117
Storage Container Type: C
Storage Pressure: 1
Storage Temp: 4
Storage Location: THROUGHOUT FACILITY
Storage ID: 55592
Storage Confidential: Yes

Storage Chem Desc ID: 11117
Storage Container Type: C
Storage Pressure: 1
Storage Temp: 5
Storage Location: THROUGHOUT FACILITY
Storage ID: 55593
Storage Confidential: Yes

Storage Chem Desc ID: 11117
Storage Container Type: I
Storage Pressure: 1
Storage Temp: 4
Storage Location: THROUGHOUT FACILITY
Storage ID: 55591
Storage Confidential: Yes

MN TIER2 CONTACT:
Contact ID: 9054
Contact Name: Ron Glebus
Contact Title: Director o
Contact Type: T2EC
Sort Order: 1

Contact ID: 9054
Contact Name: Ron Glebus
Contact Title: Director o
Contact Type: T2EC
Sort Order: 1

Contact ID: 9055
Contact Name: GREG DANT
Contact Title: Technical
Contact Type: T2EC
Sort Order: 2

Contact ID: 9055
Contact Name: GREG DANT
Contact Title: Technical
Contact Type: T2EC
Sort Order: 2

ERC Number: 4527
Facility Phone: Not reported
Facility Status: ACTIVE
Facility Email: Not reported

SUPERIOR PLATING INC (Continued) **U000884922**

Facility Web:	Not reported
Facility MNCP:	Not reported
Owner Name:	Not reported
Owner Phone:	Not reported
Owner Address:	Not reported
Owner City:	Not reported
Owner State:	Not reported
Owner Zip:	Not reported
Mailing Name:	Not reported
Mailing Street:	Not reported
Mailing PO BOX:	Not reported
Mailing City:	Not reported
Mailing State:	Not reported
Mailing Zip:	Not reported
Mailing Attn:	Not reported
Mailing Zip:	Not reported
Mailing Attn:	Not reported
Billing Name:	Not reported
Billing Street:	Not reported
Billing PO Box:	Not reported
Billing City:	Not reported
Billing State:	Not reported
Billing Zip:	Not reported
Billing Attn:	Not reported
SIC Code:	Not reported
Dunn Brad Num:	Not reported
Time Created:	Not reported
Signed By:	Not reported
Title:	Not reported
Signed Date:	Not reported
Attach Site Plan:	Not reported
Attach Coord Abbr:	Not reported
Attach Safeguard Info:	Not reported
Extension Site Plan:	Not reported
Extension Coord Abbr:	Not reported
Extension Safeguard Info:	Not reported
Report Year:	2008
Attach ERP:	Not reported
Extension ERP:	Not reported
Last Updated ERP:	Not reported
Last Tested ERP:	Not reported
Last Reviewed ERP:	Not reported
VZone Primary:	Not reported
VZone Secondary:	Not reported
Modified Date:	Not reported
FIPS County:	Not reported
Latitude/Longitude:	/
User Name:	Not reported
TRIFID:	Not reported
NAISC:	332813
CMFCL Record ID:	Not reported
Hardcopy Attachments:	Not reported
SEPC Approved Date ERP:	Not reported
SIC:	3471
Client System ID:	271350069
Own Country:	Not reported
Tier 2 Year:	Not reported

SUPERIOR PLATING INC (Continued) **U000884922**

Cas Number:	7718549
Site Plan:	Not reported
Confidential Location:	Not reported
How Chemical Is Stored:	Not reported
Status 302:	UNKNOWN
Status 312:	UNKNOWN
Emergency Contact Name1:	Ron Glebus
Emergency Contact Name2:	GREG DANT
Emergency Contact Name3:	Not reported
Emergency Contact Name4:	Not reported
Emergency Contact 24hr Phone1:	6127231662
Emergency Contact 24hr Phone2:	6123792121
Emergency Contact 24hr Phone3:	Not reported
Emergency Contact 24hr Phone4:	Not reported
Is EHS:	No
Is EHS More than TPQ:	No
Is Containing EHS:	No
EHS Name:	Not reported
Max Daily Amt Code:	4
Avg Daily Amt Code:	4
Storage Container Type:	C
Storage Pressure Class:	1
Storage Temperature Class:	5
Storage Location:	WEST HALF OF BLDG.
Is Storage Confidentail Location:	Yes
Remark:	Not reported
Chemical Id:	11118
Chemical Name:	NICKEL CHLORIDE

MN TIER2 CHEMICAL:

Chemical Desc ID:	11118
Chemical Name:	NICKEL CHLORIDE
Case No:	7718549
EHS Name:	Not reported
Trade Secret:	No
Pure:	Yes
Mixture:	Yes
Solid:	No
Liquid:	Yes
Gas:	No
Extremely Haz Substance:	No
Fire:	No
Pressure:	No
Reactivity:	No
Delayed Health Affects:	Yes
Immediate Health Affects:	Yes
Max Daily Amt:	04
Avg Daily Amt:	04
Onsite Days:	365
Max Daily Amt Exact:	14000
Avg Daily Amt Exact:	12000
Modified Date:	Not reported
VZone Primary:	No
VZone Secondary:	No
EHS More Than TPQ:	No
MSDS Attachment ID:	No

MN TIER2 STORE:

SUPERIOR PLATING INC (Continued) **U000884922**

Storage Chem Desc ID: 11118
Storage Container Type: C
Storage Pressure: 1
Storage Temp: 5
Storage Location: WEST HALF OF BLDG.
Storage ID: 55597
Storage Confidential: Yes

Storage Chem Desc ID: 11118
Storage Container Type: E
Storage Pressure: 1
Storage Temp: 4
Storage Location: WEST HALF OF BLDG.
Storage ID: 55596
Storage Confidential: Yes

MN TIER2 CONTACT:
Contact ID: 9054
Contact Name: Ron Glebus
Contact Title: Director o
Contact Type: T2EC
Sort Order: 1

Contact ID: 9054
Contact Name: Ron Glebus
Contact Title: Director o
Contact Type: T2EC
Sort Order: 1

Contact ID: 9055
Contact Name: GREG DANT
Contact Title: Technical
Contact Type: T2EC
Sort Order: 2

Contact ID: 9055
Contact Name: GREG DANT
Contact Title: Technical
Contact Type: T2EC
Sort Order: 2

ERC Number: 4527
Facility Phone: Not reported
Facility Status: ACTIVE
Facility Email: Not reported
Facility Web: Not reported
Facility MNCP: Not reported
Owner Name: Not reported
Owner Phone: Not reported
Owner Address: Not reported
Owner City: Not reported
Owner State: Not reported
Owner Zip: Not reported
Mailing Name: Not reported
Mailing Street: Not reported

SUPERIOR PLATING INC (Continued) **U000884922**

Mailing PO BOX:	Not reported
Mailing City:	Not reported
Mailing State:	Not reported
Mailing Zip:	Not reported
Mailing Attn:	Not reported
Mailing Zip:	Not reported
Mailing Attn:	Not reported
Billing Name:	Not reported
Billing Street:	Not reported
Billing PO Box:	Not reported
Billing City:	Not reported
Billing State:	Not reported
Billing Zip:	Not reported
Billing Attn:	Not reported
SIC Code:	Not reported
Dunn Brad Num:	Not reported
Time Created:	Not reported
Signed By:	Not reported
Title:	Not reported
Signed Date:	Not reported
Attach Site Plan:	Not reported
Attach Coord Abbr:	Not reported
Attach Safeguard Info:	Not reported
Extension Site Plan:	Not reported
Extension Coord Abbr:	Not reported
Extension Safeguard Info:	Not reported
Report Year:	2008
Attach ERP:	Not reported
Extension ERP:	Not reported
Last Updated ERP:	Not reported
Last Tested ERP:	Not reported
Last Reviewed ERP:	Not reported
VZone Primary:	Not reported
VZone Secondary:	Not reported
Modified Date:	Not reported
FIPS County:	Not reported
Latitude/Longitude:	/
User Name:	Not reported
TRIFID:	Not reported
NAISC:	332813
CMFCL Record ID:	Not reported
Hardcopy Attachments:	Not reported
SEPC Approved Date ERP:	Not reported
SIC:	3471
Client System ID:	271350069
Own Country:	Not reported
Tier 2 Year:	Not reported
Cas Number:	7718549
Site Plan:	Not reported
Confidential Location:	Not reported
How Chemical Is Stored:	Not reported
Status 302:	UNKNOWN
Status 312:	UNKNOWN
Emergency Contact Name1:	Ron Glebus
Emergency Contact Name2:	GREG DANT
Emergency Contact Name3:	Not reported
Emergency Contact Name4:	Not reported

SUPERIOR PLATING INC (Continued) **U000884922**

Emergency Contact 24hr Phone1:6127231662
Emergency Contact 24hr Phone2:6123792121
Emergency Contact 24hr Phone3:Not reported
Emergency Contact 24hr Phone4:Not reported
Is EHS: No
Is EHS More than TPQ: No
Is Containing EHS: No
EHS Name: Not reported
Max Daily Amt Code: 4
Avg Daily Amt Code: 4
Storage Container Type: E
Storage Pressure Class: 1
Storage Temperature Class: 4
Storage Location: WEST HALF OF BLDG.
Is Storage Confidentail Location: Yes
Remark: Not reported
Chemical Id: 11118
Chemical Name: NICKEL CHLORIDE

MN TIER2 CHEMICAL:
Chemical Desc ID: 11118
Chemical Name: NICKEL CHLORIDE
Case No: 7718549
EHS Name: Not reported
Trade Secret: No
Pure: Yes
Mixture: Yes
Solid: No
Liquid: Yes
Gas: No
Extremely Haz Substance: No
Fire: No
Pressure: No
Reactivity: No
Delayed Health Affects: Yes
Immediate Health Affects: Yes
Max Daily Amt: 04
Avg Daily Amt: 04
Onsite Days: 365
Max Daily Amt Exact: 14000
Avg Daily Amt Exact: 12000
Modified Date: Not reported
VZone Primary: No
VZone Secondary: No
EHS More Than TPQ: No
MSDS Attachment ID: No

MN TIER2 STORE:
Storage Chem Desc ID: 11118
Storage Container Type: C
Storage Pressure: 1
Storage Temp: 5
Storage Location: WEST HALF OF BLDG.
Storage ID: 55597
Storage Confidential: Yes

Storage Chem Desc ID: 11118
Storage Container Type: E

SUPERIOR PLATING INC (Continued) **U000884922**

Storage Pressure: 1
Storage Temp: 4
Storage Location: WEST HALF OF BLDG.
Storage ID: 55596
Storage Confidential: Yes

MN TIER2 CONTACT:
Contact ID: 9054
Contact Name: Ron Glebus
Contact Title: Director o
Contact Type: T2EC
Sort Order: 1

Contact ID: 9054
Contact Name: Ron Glebus
Contact Title: Director o
Contact Type: T2EC
Sort Order: 1

Contact ID: 9055
Contact Name: GREG DANT
Contact Title: Technical
Contact Type: T2EC
Sort Order: 2

Contact ID: 9055
Contact Name: GREG DANT
Contact Title: Technical
Contact Type: T2EC
Sort Order: 2

ERC Number: 4527
Facility Phone: Not reported
Facility Status: ACTIVE
Facility Email: Not reported
Facility Web: Not reported
Facility MNCP: Not reported
Owner Name: Not reported
Owner Phone: Not reported
Owner Address: Not reported
Owner City: Not reported
Owner State: Not reported
Owner Zip: Not reported
Mailing Name: Not reported
Mailing Street: Not reported
Mailing PO BOX: Not reported
Mailing City: Not reported
Mailing State: Not reported
Mailing Zip: Not reported
Mailing Attn: Not reported
Mailing Zip: Not reported
Mailing Attn: Not reported
Billing Name: Not reported
Billing Street: Not reported
Billing PO Box: Not reported

SUPERIOR PLATING INC (Continued) **U000884922**

Billing City:	Not reported
Billing State:	Not reported
Billing Zip:	Not reported
Billing Attn:	Not reported
SIC Code:	Not reported
Dunn Brad Num:	Not reported
Time Created:	Not reported
Signed By:	Not reported
Title:	Not reported
Signed Date:	Not reported
Attach Site Plan:	Not reported
Attach Coord Abbr:	Not reported
Attach Safeguard Info:	Not reported
Extension Site Plan:	Not reported
Extension Coord Abbr:	Not reported
Extension Safeguard Info:	Not reported
Report Year:	2008
Attach ERP:	Not reported
Extension ERP:	Not reported
Last Updated ERP:	Not reported
Last Tested ERP:	Not reported
Last Reviewed ERP:	Not reported
VZone Primary:	Not reported
VZone Secondary:	Not reported
Modified Date:	Not reported
FIPS County:	Not reported
Latitude/Longitude:	/
User Name:	Not reported
TRIFID:	Not reported
NAISC:	332813
CMFCL Record ID:	Not reported
Hardcopy Attachments:	Not reported
SEPC Approved Date ERP:	Not reported
SIC:	3471
Client System ID:	271350069
Own Country:	Not reported
Tier 2 Year:	Not reported
Cas Number:	7786814
Site Plan:	Not reported
Confidential Location:	Not reported
How Chemical Is Stored:	Not reported
Status 302:	UNKNOWN
Status 312:	UNKNOWN
Emergency Contact Name1:	Ron Glebus
Emergency Contact Name2:	GREG DANT
Emergency Contact Name3:	Not reported
Emergency Contact Name4:	Not reported
Emergency Contact 24hr Phone1:	6127231662
Emergency Contact 24hr Phone2:	6123792121
Emergency Contact 24hr Phone3:	Not reported
Emergency Contact 24hr Phone4:	Not reported
Is EHS:	No
Is EHS More than TPQ:	No
Is Containing EHS:	No
EHS Name:	Not reported
Max Daily Amt Code:	4
Avg Daily Amt Code:	4

SUPERIOR PLATING INC (Continued) **U000884922**

Storage Container Type: C
Storage Pressure Class: 1
Storage Temperature Class: 5
Storage Location: WEST HALF OF BLDG.
Is Storage Confidentail Location: Yes
Remark: Not reported
Chemical Id: 11119
Chemical Name: NICKEL SULFATE

MN TIER2 CHEMICAL:
Chemical Desc ID: 11119
Chemical Name: NICKEL SULFATE
Case No: 7786814
EHS Name: Not reported
Trade Secret: No
Pure: Yes
Mixture: Yes
Solid: No
Liquid: Yes
Gas: No
Extremely Haz Substance: No
Fire: No
Pressure: No
Reactivity: No
Delayed Health Affects: Yes
Immediate Health Affects: Yes
Max Daily Amt: 04
Avg Daily Amt: 04
Onsite Days: 365
Max Daily Amt Exact: 54000
Avg Daily Amt Exact: 48000
Modified Date: Not reported
VZone Primary: No
VZone Secondary: No
EHS More Than TPQ: No
MSDS Attachment ID: No

MN TIER2 STORE:
Storage Chem Desc ID: 11119
Storage Container Type: C
Storage Pressure: 1
Storage Temp: 5
Storage Location: WEST HALF OF BLDG.
Storage ID: 55602
Storage Confidential: Yes

Storage Chem Desc ID: 11119
Storage Container Type: E
Storage Pressure: 1
Storage Temp: 4
Storage Location: WEST HALF OF BLDG.
Storage ID: 55601
Storage Confidential: Yes

MN TIER2 CONTACT:
Contact ID: 9054
Contact Name: Ron Glebus

SUPERIOR PLATING INC (Continued) **U000884922**

Contact Title: Director o
Contact Type: T2EC
Sort Order: 1

Contact ID: 9054
Contact Name: Ron Glebus
Contact Title: Director o
Contact Type: T2EC
Sort Order: 1

Contact ID: 9055
Contact Name: GREG DANT
Contact Title: Technical
Contact Type: T2EC
Sort Order: 2

Contact ID: 9055
Contact Name: GREG DANT
Contact Title: Technical
Contact Type: T2EC
Sort Order: 2

ERC Number: 4527
Facility Phone: Not reported
Facility Status: ACTIVE
Facility Email: Not reported
Facility Web: Not reported
Facility MNCP: Not reported
Owner Name: Not reported
Owner Phone: Not reported
Owner Address: Not reported
Owner City: Not reported
Owner State: Not reported
Owner Zip: Not reported
Mailing Name: Not reported
Mailing Street: Not reported
Mailing PO BOX: Not reported
Mailing City: Not reported
Mailing State: Not reported
Mailing Zip: Not reported
Mailing Attn: Not reported
Mailing Zip: Not reported
Mailing Attn: Not reported
Billing Name: Not reported
Billing Street: Not reported
Billing PO Box: Not reported
Billing City: Not reported
Billing State: Not reported
Billing Zip: Not reported
Billing Attn: Not reported
SIC Code: Not reported
Dunn Brad Num: Not reported
Time Created: Not reported
Signed By: Not reported
Title: Not reported
Signed Date: Not reported

SUPERIOR PLATING INC (Continued) **U000884922**

Attach Site Plan:	Not reported
Attach Coord Abbr:	Not reported
Attach Safeguard Info:	Not reported
Extension Site Plan:	Not reported
Extension Coord Abbr:	Not reported
Extension Safeguard Info:	Not reported
Report Year:	2008
Attach ERP:	Not reported
Extension ERP:	Not reported
Last Updated ERP:	Not reported
Last Tested ERP:	Not reported
Last Reviewed ERP:	Not reported
VZone Primary:	Not reported
VZone Secondary:	Not reported
Modified Date:	Not reported
FIPS County:	Not reported
Latitude/Longitude:	/
User Name:	Not reported
TRIFID:	Not reported
NAISC:	332813
CMFCL Record ID:	Not reported
Hardcopy Attachments:	Not reported
SEPC Approved Date ERP:	Not reported
SIC:	3471
Client System ID:	271350069
Own Country:	Not reported
Tier 2 Year:	Not reported
Cas Number:	7786814
Site Plan:	Not reported
Confidential Location:	Not reported
How Chemical Is Stored:	Not reported
Status 302:	UNKNOWN
Status 312:	UNKNOWN
Emergency Contact Name1:	Ron Glebus
Emergency Contact Name2:	GREG DANT
Emergency Contact Name3:	Not reported
Emergency Contact Name4:	Not reported
Emergency Contact 24hr Phone1:	6127231662
Emergency Contact 24hr Phone2:	6123792121
Emergency Contact 24hr Phone3:	Not reported
Emergency Contact 24hr Phone4:	Not reported
Is EHS:	No
Is EHS More than TPQ:	No
Is Containing EHS:	No
EHS Name:	Not reported
Max Daily Amt Code:	4
Avg Daily Amt Code:	4
Storage Container Type:	E
Storage Pressure Class:	1
Storage Temperature Class:	4
Storage Location:	WEST HALF OF BLDG.
Is Storage Confidentail Location:	Yes
Remark:	Not reported
Chemical Id:	11119
Chemical Name:	NICKEL SULFATE

MN TIER2 CHEMICAL:

Chemical Desc ID:	11119

SUPERIOR PLATING INC (Continued) **U000884922**

Chemical Name:	NICKEL SULFATE
Case No:	7786814
EHS Name:	Not reported
Trade Secret:	No
Pure:	Yes
Mixture:	Yes
Solid:	No
Liquid:	Yes
Gas:	No
Extremely Haz Substance:	No
Fire:	No
Pressure:	No
Reactivity:	No
Delayed Health Affects:	Yes
Immediate Health Affects:	Yes
Max Daily Amt:	04
Avg Daily Amt:	04
Onsite Days:	365
Max Daily Amt Exact:	54000
Avg Daily Amt Exact:	48000
Modified Date:	Not reported
VZone Primary:	No
VZone Secondary:	No
EHS More Than TPQ:	No
MSDS Attachment ID:	No

MN TIER2 STORE:

Storage Chem Desc ID:	11119
Storage Container Type:	C
Storage Pressure:	1
Storage Temp:	5
Storage Location:	WEST HALF OF BLDG.
Storage ID:	55602
Storage Confidential:	Yes

Storage Chem Desc ID:	11119
Storage Container Type:	E
Storage Pressure:	1
Storage Temp:	4
Storage Location:	WEST HALF OF BLDG.
Storage ID:	55601
Storage Confidential:	Yes

MN TIER2 CONTACT:

Contact ID:	9054
Contact Name:	Ron Glebus
Contact Title:	Director o
Contact Type:	T2EC
Sort Order:	1

Contact ID:	9054
Contact Name:	Ron Glebus
Contact Title:	Director o
Contact Type:	T2EC
Sort Order:	1

SUPERIOR PLATING INC (Continued) **U000884922**

Contact ID:	9055
Contact Name:	GREG DANT
Contact Title:	Technical
Contact Type:	T2EC
Sort Order:	2

Contact ID:	9055
Contact Name:	GREG DANT
Contact Title:	Technical
Contact Type:	T2EC
Sort Order:	2

ERC Number:	4527
Facility Phone:	Not reported
Facility Status:	ACTIVE
Facility Email:	Not reported
Facility Web:	Not reported
Facility MNCP:	Not reported
Owner Name:	Not reported
Owner Phone:	Not reported
Owner Address:	Not reported
Owner City:	Not reported
Owner State:	Not reported
Owner Zip:	Not reported
Mailing Name:	Not reported
Mailing Street:	Not reported
Mailing PO BOX:	Not reported
Mailing City:	Not reported
Mailing State:	Not reported
Mailing Zip:	Not reported
Mailing Attn:	Not reported
Mailing Zip:	Not reported
Mailing Attn:	Not reported
Billing Name:	Not reported
Billing Street:	Not reported
Billing PO Box:	Not reported
Billing City:	Not reported
Billing State:	Not reported
Billing Zip:	Not reported
Billing Attn:	Not reported
SIC Code:	Not reported
Dunn Brad Num:	Not reported
Time Created:	Not reported
Signed By:	Not reported
Title:	Not reported
Signed Date:	Not reported
Attach Site Plan:	Not reported
Attach Coord Abbr:	Not reported
Attach Safeguard Info:	Not reported
Extension Site Plan:	Not reported
Extension Coord Abbr:	Not reported
Extension Safeguard Info:	Not reported
Report Year:	2008
Attach ERP:	Not reported
Extension ERP:	Not reported
Last Updated ERP:	Not reported

SUPERIOR PLATING INC (Continued) **U000884922**

Last Tested ERP:	Not reported
Last Reviewed ERP:	Not reported
VZone Primary:	Not reported
VZone Secondary:	Not reported
Modified Date:	Not reported
FIPS County:	Not reported
Latitude/Longitude:	/
User Name:	Not reported
TRIFID:	Not reported
NAISC:	332813
CMFCL Record ID:	Not reported
Hardcopy Attachments:	Not reported
SEPC Approved Date ERP:	Not reported
SIC:	3471
Client System ID:	271350069
Own Country:	Not reported
Tier 2 Year:	Not reported
Cas Number:	13530682
Site Plan:	Not reported
Confidential Location:	Not reported
How Chemical Is Stored:	Not reported
Status 302:	UNKNOWN
Status 312:	UNKNOWN
Emergency Contact Name1:	Ron Glebus
Emergency Contact Name2:	GREG DANT
Emergency Contact Name3:	Not reported
Emergency Contact Name4:	Not reported
Emergency Contact 24hr Phone1:	6127231662
Emergency Contact 24hr Phone2:	6123792121
Emergency Contact 24hr Phone3:	Not reported
Emergency Contact 24hr Phone4:	Not reported
Is EHS:	No
Is EHS More than TPQ:	No
Is Containing EHS:	No
EHS Name:	Not reported
Max Daily Amt Code:	4
Avg Daily Amt Code:	3
Storage Container Type:	C
Storage Pressure Class:	1
Storage Temperature Class:	5
Storage Location:	WEST HALF OF BLDG.
Is Storage Confidentail Location:	Yes
Remark:	Not reported
Chemical Id:	11120
Chemical Name:	CHROMIC ACID

MN TIER2 CHEMICAL:

Chemical Desc ID:	11120
Chemical Name:	CHROMIC ACID
Case No:	13530682
EHS Name:	Not reported
Trade Secret:	No
Pure:	Yes
Mixture:	Yes
Solid:	Yes
Liquid:	Yes
Gas:	No
Extremely Haz Substance:	No

SUPERIOR PLATING INC (Continued) **U000884922**

Fire:	No
Pressure:	No
Reactivity:	Yes
Delayed Health Affects:	Yes
Immediate Health Affects:	Yes
Max Daily Amt:	04
Avg Daily Amt:	03
Onsite Days:	365
Max Daily Amt Exact:	11000
Avg Daily Amt Exact:	8800
Modified Date:	Not reported
VZone Primary:	No
VZone Secondary:	No
EHS More Than TPQ:	No
MSDS Attachment ID:	No

MN TIER2 STORE:

Storage Chem Desc ID:	11120
Storage Container Type:	C
Storage Pressure:	1
Storage Temp:	5
Storage Location:	WEST HALF OF BLDG.
Storage ID:	55606
Storage Confidential:	Yes

Storage Chem Desc ID:	11120
Storage Container Type:	F
Storage Pressure:	1
Storage Temp:	4
Storage Location:	SE CORNER OF FACILITY
Storage ID:	55607
Storage Confidential:	Yes

MN TIER2 CONTACT:

Contact ID:	9054
Contact Name:	Ron Glebus
Contact Title:	Director o
Contact Type:	T2EC
Sort Order:	1

Contact ID:	9054
Contact Name:	Ron Glebus
Contact Title:	Director o
Contact Type:	T2EC
Sort Order:	1

Contact ID:	9055
Contact Name:	GREG DANT
Contact Title:	Technical
Contact Type:	T2EC
Sort Order:	2

Contact ID:	9055
Contact Name:	GREG DANT
Contact Title:	Technical
Contact Type:	T2EC

SUPERIOR PLATING INC (Continued) **U000884922**

Sort Order: 2

ERC Number:	4527
Facility Phone:	Not reported
Facility Status:	ACTIVE
Facility Email:	Not reported
Facility Web:	Not reported
Facility MNCP:	Not reported
Owner Name:	Not reported
Owner Phone:	Not reported
Owner Address:	Not reported
Owner City:	Not reported
Owner State:	Not reported
Owner Zip:	Not reported
Mailing Name:	Not reported
Mailing Street:	Not reported
Mailing PO BOX:	Not reported
Mailing City:	Not reported
Mailing State:	Not reported
Mailing Zip:	Not reported
Mailing Attn:	Not reported
Mailing Zip:	Not reported
Mailing Attn:	Not reported
Billing Name:	Not reported
Billing Street:	Not reported
Billing PO Box:	Not reported
Billing City:	Not reported
Billing State:	Not reported
Billing Zip:	Not reported
Billing Attn:	Not reported
SIC Code:	Not reported
Dunn Brad Num:	Not reported
Time Created:	Not reported
Signed By:	Not reported
Title:	Not reported
Signed Date:	Not reported
Attach Site Plan:	Not reported
Attach Coord Abbr:	Not reported
Attach Safeguard Info:	Not reported
Extension Site Plan:	Not reported
Extension Coord Abbr:	Not reported
Extension Safeguard Info:	Not reported
Report Year:	2008
Attach ERP:	Not reported
Extension ERP:	Not reported
Last Updated ERP:	Not reported
Last Tested ERP:	Not reported
Last Reviewed ERP:	Not reported
VZone Primary:	Not reported
VZone Secondary:	Not reported
Modified Date:	Not reported
FIPS County:	Not reported
Latitude/Longitude:	/
User Name:	Not reported
TRIFID:	Not reported
NAISC:	332813

SUPERIOR PLATING INC (Continued) **U000884922**

CMFCL Record ID:	Not reported
Hardcopy Attachments:	Not reported
SEPC Approved Date ERP:	Not reported
SIC:	3471
Client System ID:	271350069
Own Country:	Not reported
Tier 2 Year:	Not reported
Cas Number:	13530682
Site Plan:	Not reported
Confidential Location:	Not reported
How Chemical Is Stored:	Not reported
Status 302:	UNKNOWN
Status 312:	UNKNOWN
Emergency Contact Name1:	Ron Glebus
Emergency Contact Name2:	GREG DANT
Emergency Contact Name3:	Not reported
Emergency Contact Name4:	Not reported
Emergency Contact 24hr Phone1:	6127231662
Emergency Contact 24hr Phone2:	6123792121
Emergency Contact 24hr Phone3:	Not reported
Emergency Contact 24hr Phone4:	Not reported
Is EHS:	No
Is EHS More than TPQ:	No
Is Containing EHS:	No
EHS Name:	Not reported
Max Daily Amt Code:	4
Avg Daily Amt Code:	3
Storage Container Type:	F
Storage Pressure Class:	1
Storage Temperature Class:	4
Storage Location:	SE CORNER OF FACILITY
Is Storage Confidentail Location:	Yes
Remark:	Not reported
Chemical Id:	11120
Chemical Name:	CHROMIC ACID

MN TIER2 CHEMICAL:

Chemical Desc ID:	11120
Chemical Name:	CHROMIC ACID
Case No:	13530682
EHS Name:	Not reported
Trade Secret:	No
Pure:	Yes
Mixture:	Yes
Solid:	Yes
Liquid:	Yes
Gas:	No
Extremely Haz Substance:	No
Fire:	No
Pressure:	No
Reactivity:	Yes
Delayed Health Affects:	Yes
Immediate Health Affects:	Yes
Max Daily Amt:	04
Avg Daily Amt:	03
Onsite Days:	365
Max Daily Amt Exact:	11000
Avg Daily Amt Exact:	8800

SUPERIOR PLATING INC (Continued) **U000884922**

Modified Date: Not reported
VZone Primary: No
VZone Secondary: No
EHS More Than TPQ: No
MSDS Attachment ID: No

MN TIER2 STORE:
Storage Chem Desc ID: 11120
Storage Container Type: C
Storage Pressure: 1
Storage Temp: 5
Storage Location: WEST HALF OF BLDG.
Storage ID: 55606
Storage Confidential: Yes

Storage Chem Desc ID: 11120
Storage Container Type: F
Storage Pressure: 1
Storage Temp: 4
Storage Location: SE CORNER OF FACILITY
Storage ID: 55607
Storage Confidential: Yes

MN TIER2 CONTACT:
Contact ID: 9054
Contact Name: Ron Glebus
Contact Title: Director o
Contact Type: T2EC
Sort Order: 1

Contact ID: 9054
Contact Name: Ron Glebus
Contact Title: Director o
Contact Type: T2EC
Sort Order: 1

Contact ID: 9055
Contact Name: GREG DANT
Contact Title: Technical
Contact Type: T2EC
Sort Order: 2

Contact ID: 9055
Contact Name: GREG DANT
Contact Title: Technical
Contact Type: T2EC
Sort Order: 2

ERC Number: 4527
Facility Phone: Not reported
Facility Status: ACTIVE
Facility Email: Not reported
Facility Web: Not reported
Facility MNCP: Not reported
Owner Name: Not reported

SUPERIOR PLATING INC (Continued) **U000884922**

Owner Phone:	Not reported
Owner Address:	Not reported
Owner City:	Not reported
Owner State:	Not reported
Owner Zip:	Not reported
Mailing Name:	Not reported
Mailing Street:	Not reported
Mailing PO BOX:	Not reported
Mailing City:	Not reported
Mailing State:	Not reported
Mailing Zip:	Not reported
Mailing Attn:	Not reported
Mailing Zip:	Not reported
Mailing Attn:	Not reported
Billing Name:	Not reported
Billing Street:	Not reported
Billing PO Box:	Not reported
Billing City:	Not reported
Billing State:	Not reported
Billing Zip:	Not reported
Billing Attn:	Not reported
SIC Code:	Not reported
Dunn Brad Num:	Not reported
Time Created:	Not reported
Signed By:	Not reported
Title:	Not reported
Signed Date:	Not reported
Attach Site Plan:	Not reported
Attach Coord Abbr:	Not reported
Attach Safeguard Info:	Not reported
Extension Site Plan:	Not reported
Extension Coord Abbr:	Not reported
Extension Safeguard Info:	Not reported
Report Year:	2008
Attach ERP:	Not reported
Extension ERP:	Not reported
Last Updated ERP:	Not reported
Last Tested ERP:	Not reported
Last Reviewed ERP:	Not reported
VZone Primary:	Not reported
VZone Secondary:	Not reported
Modified Date:	Not reported
FIPS County:	Not reported
Latitude/Longitude:	/
User Name:	Not reported
TRIFID:	Not reported
NAISC:	332813
CMFCL Record ID:	Not reported
Hardcopy Attachments:	Not reported
SEPC Approved Date ERP:	Not reported
SIC:	3471
Client System ID:	271350069
Own Country:	Not reported
Tier 2 Year:	Not reported
Cas Number:	7647010
Site Plan:	Not reported
Confidential Location:	Not reported

SUPERIOR PLATING INC (Continued) **U000884922**

How Chemical Is Stored: Not reported
Status 302: UNKNOWN
Status 312: UNKNOWN
Emergency Contact Name1: Ron Glebus
Emergency Contact Name2: GREG DANT
Emergency Contact Name3: Not reported
Emergency Contact Name4: Not reported
Emergency Contact 24hr Phone1: 6127231662
Emergency Contact 24hr Phone2: 6123792121
Emergency Contact 24hr Phone3: Not reported
Emergency Contact 24hr Phone4: Not reported
Is EHS: Yes
Is EHS More than TPQ: Yes
Is Containing EHS: No
EHS Name: HYDROGEN CHLORIDE (GAS ONLY)
Max Daily Amt Code: 5
Avg Daily Amt Code: 5
Storage Container Type: C
Storage Pressure Class: 1
Storage Temperature Class: 4
Storage Location: THROUGHOUT FACILITY
Is Storage Confidentail Location: Yes
Remark: Not reported
Chemical Id: 11121
Chemical Name: HYDROCHLORIC ACID (HYDROGEN CHLORIDE)

MN TIER2 CHEMICAL:
Chemical Desc ID: 11121
Chemical Name: HYDROCHLORIC ACID (HYDROGEN CHLORIDE)
Case No: 7647010
EHS Name: HYDROGEN CHLORIDE (GAS ONLY)
Trade Secret: No
Pure: Yes
Mixture: Yes
Solid: No
Liquid: Yes
Gas: No
Extremely Haz Substance: Yes
Fire: No
Pressure: No
Reactivity: Yes
Delayed Health Affects: No
Immediate Health Affects: Yes
Max Daily Amt: 05
Avg Daily Amt: 05
Onsite Days: 365
Max Daily Amt Exact: 120000
Avg Daily Amt Exact: 105000
Modified Date: Not reported
VZone Primary: No
VZone Secondary: No
EHS More Than TPQ: Yes
MSDS Attachment ID: No

MN TIER2 STORE:
Storage Chem Desc ID: 11121
Storage Container Type: C
Storage Pressure: 1

SUPERIOR PLATING INC (Continued) **U000884922**

Storage Temp: 4
Storage Location: THROUGHOUT FACILITY
Storage ID: 55611
Storage Confidential: Yes

Storage Chem Desc ID: 11121
Storage Container Type: M
Storage Pressure: 1
Storage Temp: 4
Storage Location: SE CORNER OF FACILITY
Storage ID: 55612
Storage Confidential: Yes

MN TIER2 CONTACT:
Contact ID: 9054
Contact Name: Ron Glebus
Contact Title: Director o
Contact Type: T2EC
Sort Order: 1

Contact ID: 9054
Contact Name: Ron Glebus
Contact Title: Director o
Contact Type: T2EC
Sort Order: 1

Contact ID: 9055
Contact Name: GREG DANT
Contact Title: Technical
Contact Type: T2EC
Sort Order: 2

Contact ID: 9055
Contact Name: GREG DANT
Contact Title: Technical
Contact Type: T2EC
Sort Order: 2

ERC Number: 4527
Facility Phone: Not reported
Facility Status: ACTIVE
Facility Email: Not reported
Facility Web: Not reported
Facility MNCP: Not reported
Owner Name: Not reported
Owner Phone: Not reported
Owner Address: Not reported
Owner City: Not reported
Owner State: Not reported
Owner Zip: Not reported
Mailing Name: Not reported
Mailing Street: Not reported
Mailing PO BOX: Not reported
Mailing City: Not reported
Mailing State: Not reported

SUPERIOR PLATING INC (Continued) **U000884922**

Mailing Zip:	Not reported
Mailing Attn:	Not reported
Mailing Zip:	Not reported
Mailing Attn:	Not reported
Billing Name:	Not reported
Billing Street:	Not reported
Billing PO Box:	Not reported
Billing City:	Not reported
Billing State:	Not reported
Billing Zip:	Not reported
Billing Attn:	Not reported
SIC Code:	Not reported
Dunn Brad Num:	Not reported
Time Created:	Not reported
Signed By:	Not reported
Title:	Not reported
Signed Date:	Not reported
Attach Site Plan:	Not reported
Attach Coord Abbr:	Not reported
Attach Safeguard Info:	Not reported
Extension Site Plan:	Not reported
Extension Coord Abbr:	Not reported
Extension Safeguard Info:	Not reported
Report Year:	2008
Attach ERP:	Not reported
Extension ERP:	Not reported
Last Updated ERP:	Not reported
Last Tested ERP:	Not reported
Last Reviewed ERP:	Not reported
VZone Primary:	Not reported
VZone Secondary:	Not reported
Modified Date:	Not reported
FIPS County:	Not reported
Latitude/Longitude:	/
User Name:	Not reported
TRIFID:	Not reported
NAISC:	332813
CMFCL Record ID:	Not reported
Hardcopy Attachments:	Not reported
SEPC Approved Date ERP:	Not reported
SIC:	3471
Client System ID:	271350069
Own Country:	Not reported
Tier 2 Year:	Not reported
Cas Number:	7647010
Site Plan:	Not reported
Confidential Location:	Not reported
How Chemical Is Stored:	Not reported
Status 302:	UNKNOWN
Status 312:	UNKNOWN
Emergency Contact Name1:	Ron Glebus
Emergency Contact Name2:	GREG DANT
Emergency Contact Name3:	Not reported
Emergency Contact Name4:	Not reported
Emergency Contact 24hr Phone1:	6127231662
Emergency Contact 24hr Phone2:	6123792121
Emergency Contact 24hr Phone3:	Not reported

SUPERIOR PLATING INC (Continued) **U000884922**

Emergency Contact 24hr Phone4: Not reported
Is EHS: Yes
Is EHS More than TPQ: Yes
Is Containing EHS: No
EHS Name: HYDROGEN CHLORIDE (GAS ONLY)
Max Daily Amt Code: 5
Avg Daily Amt Code: 5
Storage Container Type: M
Storage Pressure Class: 1
Storage Temperature Class: 4
Storage Location: SE CORNER OF FACILITY
Is Storage Confidentail Location: Yes
Remark: Not reported
Chemical Id: 11121
Chemical Name: HYDROCHLORIC ACID (HYDROGEN CHLORIDE)

MN TIER2 CHEMICAL:
Chemical Desc ID: 11121
Chemical Name: HYDROCHLORIC ACID (HYDROGEN CHLORIDE)
Case No: 7647010
EHS Name: HYDROGEN CHLORIDE (GAS ONLY)
Trade Secret: No
Pure: Yes
Mixture: Yes
Solid: No
Liquid: Yes
Gas: No
Extremely Haz Substance: Yes
Fire: No
Pressure: No
Reactivity: Yes
Delayed Health Affects: No
Immediate Health Affects: Yes
Max Daily Amt: 05
Avg Daily Amt: 05
Onsite Days: 365
Max Daily Amt Exact: 120000
Avg Daily Amt Exact: 105000
Modified Date: Not reported
VZone Primary: No
VZone Secondary: No
EHS More Than TPQ: Yes
MSDS Attachment ID: No

MN TIER2 STORE:
Storage Chem Desc ID: 11121
Storage Container Type: C
Storage Pressure: 1
Storage Temp: 4
Storage Location: THROUGHOUT FACILITY
Storage ID: 55611
Storage Confidential: Yes

Storage Chem Desc ID: 11121
Storage Container Type: M
Storage Pressure: 1
Storage Temp: 4
Storage Location: SE CORNER OF FACILITY

SUPERIOR PLATING INC (Continued) **U000884922**

Storage ID: 55612
Storage Confidential: Yes

MN TIER2 CONTACT:
Contact ID: 9054
Contact Name: Ron Glebus
Contact Title: Director o
Contact Type: T2EC
Sort Order: 1

Contact ID: 9054
Contact Name: Ron Glebus
Contact Title: Director o
Contact Type: T2EC
Sort Order: 1

Contact ID: 9055
Contact Name: GREG DANT
Contact Title: Technical
Contact Type: T2EC
Sort Order: 2

Contact ID: 9055
Contact Name: GREG DANT
Contact Title: Technical
Contact Type: T2EC
Sort Order: 2

ERC Number: 4527
Facility Phone: Not reported
Facility Status: ACTIVE
Facility Email: Not reported
Facility Web: Not reported
Facility MNCP: Not reported
Owner Name: Not reported
Owner Phone: Not reported
Owner Address: Not reported
Owner City: Not reported
Owner State: Not reported
Owner Zip: Not reported
Mailing Name: Not reported
Mailing Street: Not reported
Mailing PO BOX: Not reported
Mailing City: Not reported
Mailing State: Not reported
Mailing Zip: Not reported
Mailing Attn: Not reported
Mailing Zip: Not reported
Mailing Attn: Not reported
Billing Name: Not reported
Billing Street: Not reported
Billing PO Box: Not reported
Billing City: Not reported
Billing State: Not reported
Billing Zip: Not reported

SUPERIOR PLATING INC (Continued) **U000884922**

Billing Attn:	Not reported
SIC Code:	Not reported
Dunn Brad Num:	Not reported
Time Created:	Not reported
Signed By:	Not reported
Title:	Not reported
Signed Date:	Not reported
Attach Site Plan:	Not reported
Attach Coord Abbr:	Not reported
Attach Safeguard Info:	Not reported
Extension Site Plan:	Not reported
Extension Coord Abbr:	Not reported
Extension Safeguard Info:	Not reported
Report Year:	2008
Attach ERP:	Not reported
Extension ERP:	Not reported
Last Updated ERP:	Not reported
Last Tested ERP:	Not reported
Last Reviewed ERP:	Not reported
VZone Primary:	Not reported
VZone Secondary:	Not reported
Modified Date:	Not reported
FIPS County:	Not reported
Latitude/Longitude:	/
User Name:	Not reported
TRIFID:	Not reported
NAISC:	332813
CMFCL Record ID:	Not reported
Hardcopy Attachments:	Not reported
SEPC Approved Date ERP:	Not reported
SIC:	3471
Client System ID:	271350069
Own Country:	Not reported
Tier 2 Year:	Not reported
Cas Number:	7440666
Site Plan:	Not reported
Confidential Location:	Not reported
How Chemical Is Stored:	Not reported
Status 302:	UNKNOWN
Status 312:	UNKNOWN
Emergency Contact Name1:	Ron Glebus
Emergency Contact Name2:	GREG DANT
Emergency Contact Name3:	Not reported
Emergency Contact Name4:	Not reported
Emergency Contact 24hr Phone1:	6127231662
Emergency Contact 24hr Phone2:	6123792121
Emergency Contact 24hr Phone3:	Not reported
Emergency Contact 24hr Phone4:	Not reported
Is EHS:	No
Is EHS More than TPQ:	No
Is Containing EHS:	No
EHS Name:	Not reported
Max Daily Amt Code:	4
Avg Daily Amt Code:	4
Storage Container Type:	C
Storage Pressure Class:	1
Storage Temperature Class:	4

SUPERIOR PLATING INC (Continued) **U000884922**

Storage Location: THROUGHOUT FACILITY
Is Storage Confidentail Location: Yes
Remark: Not reported
Chemical Id: 11122
Chemical Name: ZINC

MN TIER2 CHEMICAL:
Chemical Desc ID: 11122
Chemical Name: ZINC
Case No: 7440666
EHS Name: Not reported
Trade Secret: No
Pure: Yes
Mixture: Yes
Solid: Yes
Liquid: Yes
Gas: No
Extremely Haz Substance: No
Fire: No
Pressure: No
Reactivity: No
Delayed Health Affects: No
Immediate Health Affects: Yes
Max Daily Amt: 04
Avg Daily Amt: 04
Onsite Days: 365
Max Daily Amt Exact: 30000
Avg Daily Amt Exact: 28000
Modified Date: Not reported
VZone Primary: No
VZone Secondary: No
EHS More Than TPQ: No
MSDS Attachment ID: No

MN TIER2 STORE:
Storage Chem Desc ID: 11122
Storage Container Type: C
Storage Pressure: 1
Storage Temp: 4
Storage Location: THROUGHOUT FACILITY
Storage ID: 55616
Storage Confidential: Yes

Storage Chem Desc ID: 11122
Storage Container Type: I
Storage Pressure: 1
Storage Temp: 4
Storage Location: THROUGHOUT FACILITY
Storage ID: 55617
Storage Confidential: Yes

Storage Chem Desc ID: 11122
Storage Container Type: K
Storage Pressure: 1
Storage Temp: 4
Storage Location: THROUGHOUT FACILITY
Storage ID: 55618
Storage Confidential: Yes

SUPERIOR PLATING INC (Continued) **U000884922**

MN TIER2 CONTACT:

Contact ID:	9054
Contact Name:	Ron Glebus
Contact Title:	Director o
Contact Type:	T2EC
Sort Order:	1

Contact ID:	9054
Contact Name:	Ron Glebus
Contact Title:	Director o
Contact Type:	T2EC
Sort Order:	1

Contact ID:	9055
Contact Name:	GREG DANT
Contact Title:	Technical
Contact Type:	T2EC
Sort Order:	2

Contact ID:	9055
Contact Name:	GREG DANT
Contact Title:	Technical
Contact Type:	T2EC
Sort Order:	2

ERC Number:	4527
Facility Phone:	Not reported
Facility Status:	ACTIVE
Facility Email:	Not reported
Facility Web:	Not reported
Facility MNCP:	Not reported
Owner Name:	Not reported
Owner Phone:	Not reported
Owner Address:	Not reported
Owner City:	Not reported
Owner State:	Not reported
Owner Zip:	Not reported
Mailing Name:	Not reported
Mailing Street:	Not reported
Mailing PO BOX:	Not reported
Mailing City:	Not reported
Mailing State:	Not reported
Mailing Zip:	Not reported
Mailing Attn:	Not reported
Mailing Zip:	Not reported
Mailing Attn:	Not reported
Billing Name:	Not reported
Billing Street:	Not reported
Billing PO Box:	Not reported
Billing City:	Not reported
Billing State:	Not reported
Billing Zip:	Not reported
Billing Attn:	Not reported
SIC Code:	Not reported
Dunn Brad Num:	Not reported
Time Created:	Not reported

SUPERIOR PLATING INC (Continued) **U000884922**

Signed By:	Not reported
Title:	Not reported
Signed Date:	Not reported
Attach Site Plan:	Not reported
Attach Coord Abbr:	Not reported
Attach Safeguard Info:	Not reported
Extension Site Plan:	Not reported
Extension Coord Abbr:	Not reported
Extension Safeguard Info:	Not reported
Report Year:	2008
Attach ERP:	Not reported
Extension ERP:	Not reported
Last Updated ERP:	Not reported
Last Tested ERP:	Not reported
Last Reviewed ERP:	Not reported
VZone Primary:	Not reported
VZone Secondary:	Not reported
Modified Date:	Not reported
FIPS County:	Not reported
Latitude/Longitude:	/
User Name:	Not reported
TRIFID:	Not reported
NAISC:	332813
CMFCL Record ID:	Not reported
Hardcopy Attachments:	Not reported
SEPC Approved Date ERP:	Not reported
SIC:	3471
Client System ID:	271350069
Own Country:	Not reported
Tier 2 Year:	Not reported
Cas Number:	7440666
Site Plan:	Not reported
Confidential Location:	Not reported
How Chemical Is Stored:	Not reported
Status 302:	UNKNOWN
Status 312:	UNKNOWN
Emergency Contact Name1:	Ron Glebus
Emergency Contact Name2:	GREG DANT
Emergency Contact Name3:	Not reported
Emergency Contact Name4:	Not reported
Emergency Contact 24hr Phone1:	6127231662
Emergency Contact 24hr Phone2:	6123792121
Emergency Contact 24hr Phone3:	Not reported
Emergency Contact 24hr Phone4:	Not reported
Is EHS:	No
Is EHS More than TPQ:	No
Is Containing EHS:	No
EHS Name:	Not reported
Max Daily Amt Code:	4
Avg Daily Amt Code:	4
Storage Container Type:	I
Storage Pressure Class:	1
Storage Temperature Class:	4
Storage Location:	THROUGHOUT FACILITY
Is Storage Confidentail Location:	Yes
Remark:	Not reported
Chemical Id:	11122

SUPERIOR PLATING INC (Continued) **U000884922**

Chemical Name: ZINC

MN TIER2 CHEMICAL:
Chemical Desc ID: 11122
Chemical Name: ZINC
Case No: 7440666
EHS Name: Not reported
Trade Secret: No
Pure: Yes
Mixture: Yes
Solid: Yes
Liquid: Yes
Gas: No
Extremely Haz Substance: No
Fire: No
Pressure: No
Reactivity: No
Delayed Health Affects: No
Immediate Health Affects: Yes
Max Daily Amt: 04
Avg Daily Amt: 04
Onsite Days: 365
Max Daily Amt Exact: 30000
Avg Daily Amt Exact: 28000
Modified Date: Not reported
VZone Primary: No
VZone Secondary: No
EHS More Than TPQ: No
MSDS Attachment ID: No

MN TIER2 STORE:
Storage Chem Desc ID: 11122
Storage Container Type: C
Storage Pressure: 1
Storage Temp: 4
Storage Location: THROUGHOUT FACILITY
Storage ID: 55616
Storage Confidential: Yes

Storage Chem Desc ID: 11122
Storage Container Type: I
Storage Pressure: 1
Storage Temp: 4
Storage Location: THROUGHOUT FACILITY
Storage ID: 55617
Storage Confidential: Yes

Storage Chem Desc ID: 11122
Storage Container Type: K
Storage Pressure: 1
Storage Temp: 4
Storage Location: THROUGHOUT FACILITY
Storage ID: 55618
Storage Confidential: Yes

MN TIER2 CONTACT:
Contact ID: 9054

SUPERIOR PLATING INC (Continued) **U000884922**

Contact Name:	Ron Glebus
Contact Title:	Director o
Contact Type:	T2EC
Sort Order:	1
Contact ID:	9054
Contact Name:	Ron Glebus
Contact Title:	Director o
Contact Type:	T2EC
Sort Order:	1
Contact ID:	9055
Contact Name:	GREG DANT
Contact Title:	Technical
Contact Type:	T2EC
Sort Order:	2
Contact ID:	9055
Contact Name:	GREG DANT
Contact Title:	Technical
Contact Type:	T2EC
Sort Order:	2
ERC Number:	4527
Facility Phone:	Not reported
Facility Status:	ACTIVE
Facility Email:	Not reported
Facility Web:	Not reported
Facility MNCP:	Not reported
Owner Name:	Not reported
Owner Phone:	Not reported
Owner Address:	Not reported
Owner City:	Not reported
Owner State:	Not reported
Owner Zip:	Not reported
Mailing Name:	Not reported
Mailing Street:	Not reported
Mailing PO BOX:	Not reported
Mailing City:	Not reported
Mailing State:	Not reported
Mailing Zip:	Not reported
Mailing Attn:	Not reported
Mailing Zip:	Not reported
Mailing Attn:	Not reported
Billing Name:	Not reported
Billing Street:	Not reported
Billing PO Box:	Not reported
Billing City:	Not reported
Billing State:	Not reported
Billing Zip:	Not reported
Billing Attn:	Not reported
SIC Code:	Not reported
Dunn Brad Num:	Not reported
Time Created:	Not reported
Signed By:	Not reported
Title:	Not reported

SUPERIOR PLATING INC (Continued) **U000884922**

Signed Date:	Not reported
Attach Site Plan:	Not reported
Attach Coord Abbr:	Not reported
Attach Safeguard Info:	Not reported
Extension Site Plan:	Not reported
Extension Coord Abbr:	Not reported
Extension Safeguard Info:	Not reported
Report Year:	2008
Attach ERP:	Not reported
Extension ERP:	Not reported
Last Updated ERP:	Not reported
Last Tested ERP:	Not reported
Last Reviewed ERP:	Not reported
VZone Primary:	Not reported
VZone Secondary:	Not reported
Modified Date:	Not reported
FIPS County:	Not reported
Latitude/Longitude:	/
User Name:	Not reported
TRIFID:	Not reported
NAISC:	332813
CMFCL Record ID:	Not reported
Hardcopy Attachments:	Not reported
SEPC Approved Date ERP:	Not reported
SIC:	3471
Client System ID:	271350069
Own Country:	Not reported
Tier 2 Year:	Not reported
Cas Number:	7440666
Site Plan:	Not reported
Confidential Location:	Not reported
How Chemical Is Stored:	Not reported
Status 302:	UNKNOWN
Status 312:	UNKNOWN
Emergency Contact Name1:	Ron Glebus
Emergency Contact Name2:	GREG DANT
Emergency Contact Name3:	Not reported
Emergency Contact Name4:	Not reported
Emergency Contact 24hr Phone1:	6127231662
Emergency Contact 24hr Phone2:	6123792121
Emergency Contact 24hr Phone3:	Not reported
Emergency Contact 24hr Phone4:	Not reported
Is EHS:	No
Is EHS More than TPQ:	No
Is Containing EHS:	No
EHS Name:	Not reported
Max Daily Amt Code:	4
Avg Daily Amt Code:	4
Storage Container Type:	K
Storage Pressure Class:	1
Storage Temperature Class:	4
Storage Location:	THROUGHOUT FACILITY
Is Storage Confidentail Location:	Yes
Remark:	Not reported
Chemical Id:	11122
Chemical Name:	ZINC

SUPERIOR PLATING INC (Continued) **U000884922**

MN TIER2 CHEMICAL:

Chemical Desc ID:	11122
Chemical Name:	ZINC
Case No:	7440666
EHS Name:	Not reported
Trade Secret:	No
Pure:	Yes
Mixture:	Yes
Solid:	Yes
Liquid:	Yes
Gas:	No
Extremely Haz Substance:	No
Fire:	No
Pressure:	No
Reactivity:	No
Delayed Health Affects:	No
Immediate Health Affects:	Yes
Max Daily Amt:	04
Avg Daily Amt:	04
Onsite Days:	365
Max Daily Amt Exact:	30000
Avg Daily Amt Exact:	28000
Modified Date:	Not reported
VZone Primary:	No
VZone Secondary:	No
EHS More Than TPQ:	No
MSDS Attachment ID:	No

MN TIER2 STORE:

Storage Chem Desc ID:	11122
Storage Container Type:	C
Storage Pressure:	1
Storage Temp:	4
Storage Location:	THROUGHOUT FACILITY
Storage ID:	55616
Storage Confidential:	Yes
Storage Chem Desc ID:	11122
Storage Container Type:	I
Storage Pressure:	1
Storage Temp:	4
Storage Location:	THROUGHOUT FACILITY
Storage ID:	55617
Storage Confidential:	Yes
Storage Chem Desc ID:	11122
Storage Container Type:	K
Storage Pressure:	1
Storage Temp:	4
Storage Location:	THROUGHOUT FACILITY
Storage ID:	55618
Storage Confidential:	Yes

MN TIER2 CONTACT:

Contact ID:	9054
Contact Name:	Ron Glebus

SUPERIOR PLATING INC (Continued) **U000884922**

Contact Title: Director o
Contact Type: T2EC
Sort Order: 1

Contact ID: 9054
Contact Name: Ron Glebus
Contact Title: Director o
Contact Type: T2EC
Sort Order: 1

Contact ID: 9055
Contact Name: GREG DANT
Contact Title: Technical
Contact Type: T2EC
Sort Order: 2

Contact ID: 9055
Contact Name: GREG DANT
Contact Title: Technical
Contact Type: T2EC
Sort Order: 2

ERC Number: 4527
Facility Phone: Not reported
Facility Status: ACTIVE
Facility Email: Not reported
Facility Web: Not reported
Facility MNCP: Not reported
Owner Name: Not reported
Owner Phone: Not reported
Owner Address: Not reported
Owner City: Not reported
Owner State: Not reported
Owner Zip: Not reported
Mailing Name: Not reported
Mailing Street: Not reported
Mailing PO BOX: Not reported
Mailing City: Not reported
Mailing State: Not reported
Mailing Zip: Not reported
Mailing Attn: Not reported
Mailing Zip: Not reported
Mailing Attn: Not reported
Billing Name: Not reported
Billing Street: Not reported
Billing PO Box: Not reported
Billing City: Not reported
Billing State: Not reported
Billing Zip: Not reported
Billing Attn: Not reported
SIC Code: Not reported
Dunn Brad Num: Not reported
Time Created: Not reported
Signed By: Not reported
Title: Not reported
Signed Date: Not reported

SUPERIOR PLATING INC (Continued) **U000884922**

Attach Site Plan:	Not reported
Attach Coord Abbr:	Not reported
Attach Safeguard Info:	Not reported
Extension Site Plan:	Not reported
Extension Coord Abbr:	Not reported
Extension Safeguard Info:	Not reported
Report Year:	2008
Attach ERP:	Not reported
Extension ERP:	Not reported
Last Updated ERP:	Not reported
Last Tested ERP:	Not reported
Last Reviewed ERP:	Not reported
VZone Primary:	Not reported
VZone Secondary:	Not reported
Modified Date:	Not reported
FIPS County:	Not reported
Latitude/Longitude:	/
User Name:	Not reported
TRIFID:	Not reported
NAISC:	332813
CMFCL Record ID:	Not reported
Hardcopy Attachments:	Not reported
SEPC Approved Date ERP:	Not reported
SIC:	3471
Client System ID:	271350069
Own Country:	Not reported
Tier 2 Year:	Not reported
Cas Number:	74986
Site Plan:	Not reported
Confidential Location:	Not reported
How Chemical Is Stored:	Not reported
Status 302:	UNKNOWN
Status 312:	UNKNOWN
Emergency Contact Name1:	Ron Glebus
Emergency Contact Name2:	GREG DANT
Emergency Contact Name3:	Not reported
Emergency Contact Name4:	Not reported
Emergency Contact 24hr Phone1:	6127231662
Emergency Contact 24hr Phone2:	6123792121
Emergency Contact 24hr Phone3:	Not reported
Emergency Contact 24hr Phone4:	Not reported
Is EHS:	No
Is EHS More than TPQ:	No
Is Containing EHS:	No
EHS Name:	Not reported
Max Daily Amt Code:	2
Avg Daily Amt Code:	2
Storage Container Type:	L
Storage Pressure Class:	2
Storage Temperature Class:	4
Storage Location:	SE CORNER OF FACILITY - OUTSIDE BLDG
Is Storage Confidentail Location:	No
Remark:	Not reported
Chemical Id:	11123
Chemical Name:	PROPANE (LIQUIFIED PETROLEUM GAS)

MN TIER2 CHEMICAL:

Chemical Desc ID:	11123

SUPERIOR PLATING INC (Continued) **U000884922**

Chemical Name:	PROPANE (LIQUIFIED PETROLEUM GAS)
Case No:	74986
EHS Name:	Not reported
Trade Secret:	No
Pure:	Yes
Mixture:	No
Solid:	No
Liquid:	Yes
Gas:	Yes
Extremely Haz Substance:	No
Fire:	Yes
Pressure:	Yes
Reactivity:	No
Delayed Health Affects:	No
Immediate Health Affects:	Yes
Max Daily Amt:	02
Avg Daily Amt:	02
Onsite Days:	365
Max Daily Amt Exact:	800
Avg Daily Amt Exact:	600
Modified Date:	Not reported
VZone Primary:	No
VZone Secondary:	No
EHS More Than TPQ:	No
MSDS Attachment ID:	No

MN TIER2 STORE:

Storage Chem Desc ID:	11123
Storage Container Type:	L
Storage Pressure:	2
Storage Temp:	4
Storage Location:	SE CORNER OF FACILITY - OUTSIDE BLDG
Storage ID:	160105
Storage Confidential:	No

Storage Chem Desc ID:	11123
Storage Container Type:	L
Storage Pressure:	2
Storage Temp:	4
Storage Location:	SW CORNER OF FACILITY
Storage ID:	55621
Storage Confidential:	Yes

MN TIER2 CONTACT:

Contact ID:	9054
Contact Name:	Ron Glebus
Contact Title:	Director o
Contact Type:	T2EC
Sort Order:	1

Contact ID:	9054
Contact Name:	Ron Glebus
Contact Title:	Director o
Contact Type:	T2EC
Sort Order:	1

SUPERIOR PLATING INC (Continued) **U000884922**

Contact ID:	9055
Contact Name:	GREG DANT
Contact Title:	Technical
Contact Type:	T2EC
Sort Order:	2

Contact ID:	9055
Contact Name:	GREG DANT
Contact Title:	Technical
Contact Type:	T2EC
Sort Order:	2

ERC Number:	4527
Facility Phone:	Not reported
Facility Status:	ACTIVE
Facility Email:	Not reported
Facility Web:	Not reported
Facility MNCP:	Not reported
Owner Name:	Not reported
Owner Phone:	Not reported
Owner Address:	Not reported
Owner City:	Not reported
Owner State:	Not reported
Owner Zip:	Not reported
Mailing Name:	Not reported
Mailing Street:	Not reported
Mailing PO BOX:	Not reported
Mailing City:	Not reported
Mailing State:	Not reported
Mailing Zip:	Not reported
Mailing Attn:	Not reported
Mailing Zip:	Not reported
Mailing Attn:	Not reported
Billing Name:	Not reported
Billing Street:	Not reported
Billing PO Box:	Not reported
Billing City:	Not reported
Billing State:	Not reported
Billing Zip:	Not reported
Billing Attn:	Not reported
SIC Code:	Not reported
Dunn Brad Num:	Not reported
Time Created:	Not reported
Signed By:	Not reported
Title:	Not reported
Signed Date:	Not reported
Attach Site Plan:	Not reported
Attach Coord Abbr:	Not reported
Attach Safeguard Info:	Not reported
Extension Site Plan:	Not reported
Extension Coord Abbr:	Not reported
Extension Safeguard Info:	Not reported
Report Year:	2008
Attach ERP:	Not reported
Extension ERP:	Not reported
Last Updated ERP:	Not reported

SUPERIOR PLATING INC (Continued) **U000884922**

Last Tested ERP:	Not reported
Last Reviewed ERP:	Not reported
VZone Primary:	Not reported
VZone Secondary:	Not reported
Modified Date:	Not reported
FIPS County:	Not reported
Latitude/Longitude:	/
User Name:	Not reported
TRIFID:	Not reported
NAISC:	332813
CMFCL Record ID:	Not reported
Hardcopy Attachments:	Not reported
SEPC Approved Date ERP:	Not reported
SIC:	3471
Client System ID:	271350069
Own Country:	Not reported
Tier 2 Year:	Not reported
Cas Number:	74986
Site Plan:	Not reported
Confidential Location:	Not reported
How Chemical Is Stored:	Not reported
Status 302:	UNKNOWN
Status 312:	UNKNOWN
Emergency Contact Name1:	Ron Glebus
Emergency Contact Name2:	GREG DANT
Emergency Contact Name3:	Not reported
Emergency Contact Name4:	Not reported
Emergency Contact 24hr Phone1:	6127231662
Emergency Contact 24hr Phone2:	6123792121
Emergency Contact 24hr Phone3:	Not reported
Emergency Contact 24hr Phone4:	Not reported
Is EHS:	No
Is EHS More than TPQ:	No
Is Containing EHS:	No
EHS Name:	Not reported
Max Daily Amt Code:	2
Avg Daily Amt Code:	2
Storage Container Type:	L
Storage Pressure Class:	2
Storage Temperature Class:	4
Storage Location:	SW CORNER OF FACILITY
Is Storage Confidentail Location:	No
Remark:	Not reported
Chemical Id:	11123
Chemical Name:	PROPANE (LIQUIFIED PETROLEUM GAS)

MN TIER2 CHEMICAL:

Chemical Desc ID:	11123
Chemical Name:	PROPANE (LIQUIFIED PETROLEUM GAS)
Case No:	74986
EHS Name:	Not reported
Trade Secret:	No
Pure:	Yes
Mixture:	No
Solid:	No
Liquid:	Yes
Gas:	Yes
Extremely Haz Substance:	No

SUPERIOR PLATING INC (Continued) **U000884922**

Fire:	Yes
Pressure:	Yes
Reactivity:	No
Delayed Health Affects:	No
Immediate Health Affects:	Yes
Max Daily Amt:	02
Avg Daily Amt:	02
Onsite Days:	365
Max Daily Amt Exact:	800
Avg Daily Amt Exact:	600
Modified Date:	Not reported
VZone Primary:	No
VZone Secondary:	No
EHS More Than TPQ:	No
MSDS Attachment ID:	No

MN TIER2 STORE:

Storage Chem Desc ID:	11123
Storage Container Type:	L
Storage Pressure:	2
Storage Temp:	4
Storage Location:	SE CORNER OF FACILITY - OUTSIDE BLDG
Storage ID:	160105
Storage Confidential:	No

Storage Chem Desc ID:	11123
Storage Container Type:	L
Storage Pressure:	2
Storage Temp:	4
Storage Location:	SW CORNER OF FACILITY
Storage ID:	55621
Storage Confidential:	Yes

MN TIER2 CONTACT:

Contact ID:	9054
Contact Name:	Ron Glebus
Contact Title:	Director o
Contact Type:	T2EC
Sort Order:	1

Contact ID:	9054
Contact Name:	Ron Glebus
Contact Title:	Director o
Contact Type:	T2EC
Sort Order:	1

Contact ID:	9055
Contact Name:	GREG DANT
Contact Title:	Technical
Contact Type:	T2EC
Sort Order:	2

Contact ID:	9055
Contact Name:	GREG DANT
Contact Title:	Technical
Contact Type:	T2EC

SUPERIOR PLATING INC (Continued) **U000884922**

Sort Order: 2

ERC Number:	4527
Facility Phone:	Not reported
Facility Status:	ACTIVE
Facility Email:	Not reported
Facility Web:	Not reported
Facility MNCP:	Not reported
Owner Name:	Not reported
Owner Phone:	Not reported
Owner Address:	Not reported
Owner City:	Not reported
Owner State:	Not reported
Owner Zip:	Not reported
Mailing Name:	Not reported
Mailing Street:	Not reported
Mailing PO BOX:	Not reported
Mailing City:	Not reported
Mailing State:	Not reported
Mailing Zip:	Not reported
Mailing Attn:	Not reported
Mailing Zip:	Not reported
Mailing Attn:	Not reported
Billing Name:	Not reported
Billing Street:	Not reported
Billing PO Box:	Not reported
Billing City:	Not reported
Billing State:	Not reported
Billing Zip:	Not reported
Billing Attn:	Not reported
SIC Code:	Not reported
Dunn Brad Num:	Not reported
Time Created:	Not reported
Signed By:	Not reported
Title:	Not reported
Signed Date:	Not reported
Attach Site Plan:	Not reported
Attach Coord Abbr:	Not reported
Attach Safeguard Info:	Not reported
Extension Site Plan:	Not reported
Extension Coord Abbr:	Not reported
Extension Safeguard Info:	Not reported
Report Year:	2008
Attach ERP:	Not reported
Extension ERP:	Not reported
Last Updated ERP:	Not reported
Last Tested ERP:	Not reported
Last Reviewed ERP:	Not reported
VZone Primary:	Not reported
VZone Secondary:	Not reported
Modified Date:	Not reported
FIPS County:	Not reported
Latitude/Longitude:	/
User Name:	Not reported
TRIFID:	Not reported
NAISC:	332813

SUPERIOR PLATING INC (Continued) **U000884922**

CMFCL Record ID:	Not reported
Hardcopy Attachments:	Not reported
SEPC Approved Date ERP:	Not reported
SIC:	3471
Client System ID:	271350069
Own Country:	Not reported
Tier 2 Year:	Not reported
Cas Number:	7646857
Site Plan:	Not reported
Confidential Location:	Not reported
How Chemical Is Stored:	Not reported
Status 302:	UNKNOWN
Status 312:	UNKNOWN
Emergency Contact Name1:	Ron Glebus
Emergency Contact Name2:	GREG DANT
Emergency Contact Name3:	Not reported
Emergency Contact Name4:	Not reported
Emergency Contact 24hr Phone1:	6127231662
Emergency Contact 24hr Phone2:	6123792121
Emergency Contact 24hr Phone3:	Not reported
Emergency Contact 24hr Phone4:	Not reported
Is EHS:	No
Is EHS More than TPQ:	No
Is Containing EHS:	No
EHS Name:	Not reported
Max Daily Amt Code:	4
Avg Daily Amt Code:	4
Storage Container Type:	C
Storage Pressure Class:	1
Storage Temperature Class:	4
Storage Location:	NORTHEAST CORNER OF FACILITY
Is Storage Confidentail Location:	Yes
Remark:	Not reported
Chemical Id:	11124
Chemical Name:	ZINC CHLORIDE SOLUTION

MN TIER2 CHEMICAL:

Chemical Desc ID:	11124
Chemical Name:	ZINC CHLORIDE SOLUTION
Case No:	7646857
EHS Name:	Not reported
Trade Secret:	No
Pure:	No
Mixture:	Yes
Solid:	No
Liquid:	Yes
Gas:	No
Extremely Haz Substance:	No
Fire:	No
Pressure:	No
Reactivity:	No
Delayed Health Affects:	No
Immediate Health Affects:	Yes
Max Daily Amt:	04
Avg Daily Amt:	04
Onsite Days:	365
Max Daily Amt Exact:	17000
Avg Daily Amt Exact:	16500

SUPERIOR PLATING INC (Continued) **U000884922**

Modified Date: Not reported
VZone Primary: No
VZone Secondary: No
EHS More Than TPQ: No
MSDS Attachment ID: No

MN TIER2 STORE:
Storage Chem Desc ID: 11124
Storage Container Type: C
Storage Pressure: 1
Storage Temp: 4
Storage Location: NORTHEAST CORNER OF FACILITY
Storage ID: 55626
Storage Confidential: Yes

MN TIER2 CONTACT:
Contact ID: 9054
Contact Name: Ron Glebus
Contact Title: Director o
Contact Type: T2EC
Sort Order: 1

Contact ID: 9054
Contact Name: Ron Glebus
Contact Title: Director o
Contact Type: T2EC
Sort Order: 1

Contact ID: 9055
Contact Name: GREG DANT
Contact Title: Technical
Contact Type: T2EC
Sort Order: 2

Contact ID: 9055
Contact Name: GREG DANT
Contact Title: Technical
Contact Type: T2EC
Sort Order: 2

ERC Number: 4527
Facility Phone: Not reported
Facility Status: ACTIVE
Facility Email: Not reported
Facility Web: Not reported
Facility MNCP: Not reported
Owner Name: Not reported
Owner Phone: Not reported
Owner Address: Not reported
Owner City: Not reported
Owner State: Not reported
Owner Zip: Not reported
Mailing Name: Not reported
Mailing Street: Not reported
Mailing PO BOX: Not reported

SUPERIOR PLATING INC (Continued) **U000884922**

Mailing City:	Not reported
Mailing State:	Not reported
Mailing Zip:	Not reported
Mailing Attn:	Not reported
Mailing Zip:	Not reported
Mailing Attn:	Not reported
Billing Name:	Not reported
Billing Street:	Not reported
Billing PO Box:	Not reported
Billing City:	Not reported
Billing State:	Not reported
Billing Zip:	Not reported
Billing Attn:	Not reported
SIC Code:	Not reported
Dunn Brad Num:	Not reported
Time Created:	Not reported
Signed By:	Not reported
Title:	Not reported
Signed Date:	Not reported
Attach Site Plan:	Not reported
Attach Coord Abbr:	Not reported
Attach Safeguard Info:	Not reported
Extension Site Plan:	Not reported
Extension Coord Abbr:	Not reported
Extension Safeguard Info:	Not reported
Report Year:	2008
Attach ERP:	Not reported
Extension ERP:	Not reported
Last Updated ERP:	Not reported
Last Tested ERP:	Not reported
Last Reviewed ERP:	Not reported
VZone Primary:	Not reported
VZone Secondary:	Not reported
Modified Date:	Not reported
FIPS County:	Not reported
Latitude/Longitude:	/
User Name:	Not reported
TRIFID:	Not reported
NAISC:	332813
CMFCL Record ID:	Not reported
Hardcopy Attachments:	Not reported
SEPC Approved Date ERP:	Not reported
SIC:	3471
Client System ID:	271350069
Own Country:	Not reported
Tier 2 Year:	Not reported
Cas Number:	10043353
Site Plan:	Not reported
Confidential Location:	Not reported
How Chemical Is Stored:	Not reported
Status 302:	UNKNOWN
Status 312:	UNKNOWN
Emergency Contact Name1:	Ron Glebus
Emergency Contact Name2:	GREG DANT
Emergency Contact Name3:	Not reported
Emergency Contact Name4:	Not reported
Emergency Contact 24hr Phone1:	6127231662

SUPERIOR PLATING INC (Continued) **U000884922**

Emergency Contact 24hr Phone2:6123792121
Emergency Contact 24hr Phone3:Not reported
Emergency Contact 24hr Phone4:Not reported
Is EHS: No
Is EHS More than TPQ: No
Is Containing EHS: No
EHS Name: Not reported
Max Daily Amt Code: 3
Avg Daily Amt Code: 3
Storage Container Type: C
Storage Pressure Class: 1
Storage Temperature Class: 4
Storage Location: THROUGHOUT FACILITY
Is Storage Confidentail Location: Yes
Remark: Not reported
Chemical Id: 11125
Chemical Name: BORIC ACID

MN TIER2 CHEMICAL:
Chemical Desc ID: 11125
Chemical Name: BORIC ACID
Case No: 10043353
EHS Name: Not reported
Trade Secret: No
Pure: Yes
Mixture: Yes
Solid: Yes
Liquid: Yes
Gas: No
Extremely Haz Substance: No
Fire: No
Pressure: No
Reactivity: No
Delayed Health Affects: No
Immediate Health Affects: Yes
Max Daily Amt: 03
Avg Daily Amt: 03
Onsite Days: 365
Max Daily Amt Exact: 7000
Avg Daily Amt Exact: 6000
Modified Date: Not reported
VZone Primary: No
VZone Secondary: No
EHS More Than TPQ: No
MSDS Attachment ID: No

MN TIER2 STORE:
Storage Chem Desc ID: 11125
Storage Container Type: C
Storage Pressure: 1
Storage Temp: 4
Storage Location: THROUGHOUT FACILITY
Storage ID: 55632
Storage Confidential: Yes

Storage Chem Desc ID: 11125
Storage Container Type: C
Storage Pressure: 1

SUPERIOR PLATING INC (Continued) **U000884922**

Storage Temp: 5
Storage Location: THROUGHOUT FACILITY
Storage ID: 55633
Storage Confidential: Yes

Storage Chem Desc ID: 11125
Storage Container Type: J
Storage Pressure: 1
Storage Temp: 4
Storage Location: THROUGHOUT FACILITY
Storage ID: 55631
Storage Confidential: Yes

MN TIER2 CONTACT:
Contact ID: 9054
Contact Name: Ron Glebus
Contact Title: Director o
Contact Type: T2EC
Sort Order: 1

Contact ID: 9054
Contact Name: Ron Glebus
Contact Title: Director o
Contact Type: T2EC
Sort Order: 1

Contact ID: 9055
Contact Name: GREG DANT
Contact Title: Technical
Contact Type: T2EC
Sort Order: 2

Contact ID: 9055
Contact Name: GREG DANT
Contact Title: Technical
Contact Type: T2EC
Sort Order: 2

ERC Number: 4527
Facility Phone: Not reported
Facility Status: ACTIVE
Facility Email: Not reported
Facility Web: Not reported
Facility MNCP: Not reported
Owner Name: Not reported
Owner Phone: Not reported
Owner Address: Not reported
Owner City: Not reported
Owner State: Not reported
Owner Zip: Not reported
Mailing Name: Not reported
Mailing Street: Not reported
Mailing PO BOX: Not reported
Mailing City: Not reported
Mailing State: Not reported

SUPERIOR PLATING INC (Continued) **U000884922**

Mailing Zip:	Not reported
Mailing Attn:	Not reported
Mailing Zip:	Not reported
Mailing Attn:	Not reported
Billing Name:	Not reported
Billing Street:	Not reported
Billing PO Box:	Not reported
Billing City:	Not reported
Billing State:	Not reported
Billing Zip:	Not reported
Billing Attn:	Not reported
SIC Code:	Not reported
Dunn Brad Num:	Not reported
Time Created:	Not reported
Signed By:	Not reported
Title:	Not reported
Signed Date:	Not reported
Attach Site Plan:	Not reported
Attach Coord Abbr:	Not reported
Attach Safeguard Info:	Not reported
Extension Site Plan:	Not reported
Extension Coord Abbr:	Not reported
Extension Safeguard Info:	Not reported
Report Year:	2008
Attach ERP:	Not reported
Extension ERP:	Not reported
Last Updated ERP:	Not reported
Last Tested ERP:	Not reported
Last Reviewed ERP:	Not reported
VZone Primary:	Not reported
VZone Secondary:	Not reported
Modified Date:	Not reported
FIPS County:	Not reported
Latitude/Longitude:	/
User Name:	Not reported
TRIFID:	Not reported
NAISC:	332813
CMFCL Record ID:	Not reported
Hardcopy Attachments:	Not reported
SEPC Approved Date ERP:	Not reported
SIC:	3471
Client System ID:	271350069
Own Country:	Not reported
Tier 2 Year:	Not reported
Cas Number:	10043353
Site Plan:	Not reported
Confidential Location:	Not reported
How Chemical Is Stored:	Not reported
Status 302:	UNKNOWN
Status 312:	UNKNOWN
Emergency Contact Name1:	Ron Glebus
Emergency Contact Name2:	GREG DANT
Emergency Contact Name3:	Not reported
Emergency Contact Name4:	Not reported
Emergency Contact 24hr Phone1:	6127231662
Emergency Contact 24hr Phone2:	6123792121
Emergency Contact 24hr Phone3:	Not reported

SUPERIOR PLATING INC (Continued) **U000884922**

Emergency Contact 24hr Phone4:	Not reported
Is EHS:	No
Is EHS More than TPQ:	No
Is Containing EHS:	No
EHS Name:	Not reported
Max Daily Amt Code:	3
Avg Daily Amt Code:	3
Storage Container Type:	C
Storage Pressure Class:	1
Storage Temperature Class:	5
Storage Location:	THROUGHOUT FACILITY
Is Storage Confidentail Location:	Yes
Remark:	Not reported
Chemical Id:	11125
Chemical Name:	BORIC ACID

MN TIER2 CHEMICAL:

Chemical Desc ID:	11125
Chemical Name:	BORIC ACID
Case No:	10043353
EHS Name:	Not reported
Trade Secret:	No
Pure:	Yes
Mixture:	Yes
Solid:	Yes
Liquid:	Yes
Gas:	No
Extremely Haz Substance:	No
Fire:	No
Pressure:	No
Reactivity:	No
Delayed Health Affects:	No
Immediate Health Affects:	Yes
Max Daily Amt:	03
Avg Daily Amt:	03
Onsite Days:	365
Max Daily Amt Exact:	7000
Avg Daily Amt Exact:	6000
Modified Date:	Not reported
VZone Primary:	No
VZone Secondary:	No
EHS More Than TPQ:	No
MSDS Attachment ID:	No

MN TIER2 STORE:

Storage Chem Desc ID:	11125
Storage Container Type:	C
Storage Pressure:	1
Storage Temp:	4
Storage Location:	THROUGHOUT FACILITY
Storage ID:	55632
Storage Confidential:	Yes

Storage Chem Desc ID:	11125
Storage Container Type:	C
Storage Pressure:	1
Storage Temp:	5
Storage Location:	THROUGHOUT FACILITY

SUPERIOR PLATING INC (Continued) **U000884922**

Storage ID: 55633
Storage Confidential: Yes

Storage Chem Desc ID: 11125
Storage Container Type: J
Storage Pressure: 1
Storage Temp: 4
Storage Location: THROUGHOUT FACILITY
Storage ID: 55631
Storage Confidential: Yes

MN TIER2 CONTACT:
Contact ID: 9054
Contact Name: Ron Glebus
Contact Title: Director o
Contact Type: T2EC
Sort Order: 1

Contact ID: 9054
Contact Name: Ron Glebus
Contact Title: Director o
Contact Type: T2EC
Sort Order: 1

Contact ID: 9055
Contact Name: GREG DANT
Contact Title: Technical
Contact Type: T2EC
Sort Order: 2

Contact ID: 9055
Contact Name: GREG DANT
Contact Title: Technical
Contact Type: T2EC
Sort Order: 2

ERC Number: 4527
Facility Phone: Not reported
Facility Status: ACTIVE
Facility Email: Not reported
Facility Web: Not reported
Facility MNCP: Not reported
Owner Name: Not reported
Owner Phone: Not reported
Owner Address: Not reported
Owner City: Not reported
Owner State: Not reported
Owner Zip: Not reported
Mailing Name: Not reported
Mailing Street: Not reported
Mailing PO BOX: Not reported
Mailing City: Not reported
Mailing State: Not reported
Mailing Zip: Not reported
Mailing Attn: Not reported

SUPERIOR PLATING INC (Continued) **U000884922**

Mailing Zip:	Not reported
Mailing Attn:	Not reported
Billing Name:	Not reported
Billing Street:	Not reported
Billing PO Box:	Not reported
Billing City:	Not reported
Billing State:	Not reported
Billing Zip:	Not reported
Billing Attn:	Not reported
SIC Code:	Not reported
Dunn Brad Num:	Not reported
Time Created:	Not reported
Signed By:	Not reported
Title:	Not reported
Signed Date:	Not reported
Attach Site Plan:	Not reported
Attach Coord Abbr:	Not reported
Attach Safeguard Info:	Not reported
Extension Site Plan:	Not reported
Extension Coord Abbr:	Not reported
Extension Safeguard Info:	Not reported
Report Year:	2008
Attach ERP:	Not reported
Extension ERP:	Not reported
Last Updated ERP:	Not reported
Last Tested ERP:	Not reported
Last Reviewed ERP:	Not reported
VZone Primary:	Not reported
VZone Secondary:	Not reported
Modified Date:	Not reported
FIPS County:	Not reported
Latitude/Longitude:	/
User Name:	Not reported
TRIFID:	Not reported
NAISC:	332813
CMFCL Record ID:	Not reported
Hardcopy Attachments:	Not reported
SEPC Approved Date ERP:	Not reported
SIC:	3471
Client System ID:	271350069
Own Country:	Not reported
Tier 2 Year:	Not reported
Cas Number:	10043353
Site Plan:	Not reported
Confidential Location:	Not reported
How Chemical Is Stored:	Not reported
Status 302:	UNKNOWN
Status 312:	UNKNOWN
Emergency Contact Name1:	Ron Glebus
Emergency Contact Name2:	GREG DANT
Emergency Contact Name3:	Not reported
Emergency Contact Name4:	Not reported
Emergency Contact 24hr Phone1:	6127231662
Emergency Contact 24hr Phone2:	6123792121
Emergency Contact 24hr Phone3:	Not reported
Emergency Contact 24hr Phone4:	Not reported
Is EHS:	No

SUPERIOR PLATING INC (Continued) **U000884922**

Is EHS More than TPQ:	No
Is Containing EHS:	No
EHS Name:	Not reported
Max Daily Amt Code:	3
Avg Daily Amt Code:	3
Storage Container Type:	J
Storage Pressure Class:	1
Storage Temperature Class:	4
Storage Location:	THROUGHOUT FACILITY
Is Storage Confidentail Location:	Yes
Remark:	Not reported
Chemical Id:	11125
Chemical Name:	BORIC ACID

MN TIER2 CHEMICAL:

Chemical Desc ID:	11125
Chemical Name:	BORIC ACID
Case No:	10043353
EHS Name:	Not reported
Trade Secret:	No
Pure:	Yes
Mixture:	Yes
Solid:	Yes
Liquid:	Yes
Gas:	No
Extremely Haz Substance:	No
Fire:	No
Pressure:	No
Reactivity:	No
Delayed Health Affects:	No
Immediate Health Affects:	Yes
Max Daily Amt:	03
Avg Daily Amt:	03
Onsite Days:	365
Max Daily Amt Exact:	7000
Avg Daily Amt Exact:	6000
Modified Date:	Not reported
VZone Primary:	No
VZone Secondary:	No
EHS More Than TPQ:	No
MSDS Attachment ID:	No

MN TIER2 STORE:

Storage Chem Desc ID:	11125
Storage Container Type:	C
Storage Pressure:	1
Storage Temp:	4
Storage Location:	THROUGHOUT FACILITY
Storage ID:	55632
Storage Confidential:	Yes

Storage Chem Desc ID:	11125
Storage Container Type:	C
Storage Pressure:	1
Storage Temp:	5
Storage Location:	THROUGHOUT FACILITY
Storage ID:	55633
Storage Confidential:	Yes

SUPERIOR PLATING INC (Continued) **U000884922**

Storage Chem Desc ID: 11125
Storage Container Type: J
Storage Pressure: 1
Storage Temp: 4
Storage Location: THROUGHOUT FACILITY
Storage ID: 55631
Storage Confidential: Yes

MN TIER2 CONTACT:
Contact ID: 9054
Contact Name: Ron Glebus
Contact Title: Director o
Contact Type: T2EC
Sort Order: 1

Contact ID: 9054
Contact Name: Ron Glebus
Contact Title: Director o
Contact Type: T2EC
Sort Order: 1

Contact ID: 9055
Contact Name: GREG DANT
Contact Title: Technical
Contact Type: T2EC
Sort Order: 2

Contact ID: 9055
Contact Name: GREG DANT
Contact Title: Technical
Contact Type: T2EC
Sort Order: 2

ERC Number: 4527
Facility Phone: Not reported
Facility Status: ACTIVE
Facility Email: Not reported
Facility Web: Not reported
Facility MNCP: Not reported
Owner Name: Not reported
Owner Phone: Not reported
Owner Address: Not reported
Owner City: Not reported
Owner State: Not reported
Owner Zip: Not reported
Mailing Name: Not reported
Mailing Street: Not reported
Mailing PO BOX: Not reported
Mailing City: Not reported
Mailing State: Not reported
Mailing Zip: Not reported
Mailing Attn: Not reported
Mailing Zip: Not reported
Mailing Attn: Not reported
Billing Name: Not reported

SUPERIOR PLATING INC (Continued) **U000884922**

Billing Street:	Not reported
Billing PO Box:	Not reported
Billing City:	Not reported
Billing State:	Not reported
Billing Zip:	Not reported
Billing Attn:	Not reported
SIC Code:	Not reported
Dunn Brad Num:	Not reported
Time Created:	Not reported
Signed By:	Not reported
Title:	Not reported
Signed Date:	Not reported
Attach Site Plan:	Not reported
Attach Coord Abbr:	Not reported
Attach Safeguard Info:	Not reported
Extension Site Plan:	Not reported
Extension Coord Abbr:	Not reported
Extension Safeguard Info:	Not reported
Report Year:	2008
Attach ERP:	Not reported
Extension ERP:	Not reported
Last Updated ERP:	Not reported
Last Tested ERP:	Not reported
Last Reviewed ERP:	Not reported
VZone Primary:	Not reported
VZone Secondary:	Not reported
Modified Date:	Not reported
FIPS County:	Not reported
Latitude/Longitude:	/
User Name:	Not reported
TRIFID:	Not reported
NAISC:	332813
CMFCL Record ID:	Not reported
Hardcopy Attachments:	Not reported
SEPC Approved Date ERP:	Not reported
SIC:	3471
Client System ID:	271350069
Own Country:	Not reported
Tier 2 Year:	Not reported
Cas Number:	7439921
Site Plan:	Not reported
Confidential Location:	Not reported
How Chemical Is Stored:	Not reported
Status 302:	UNKNOWN
Status 312:	UNKNOWN
Emergency Contact Name1:	Ron Glebus
Emergency Contact Name2:	GREG DANT
Emergency Contact Name3:	Not reported
Emergency Contact Name4:	Not reported
Emergency Contact 24hr Phone1:	6127231662
Emergency Contact 24hr Phone2:	6123792121
Emergency Contact 24hr Phone3:	Not reported
Emergency Contact 24hr Phone4:	Not reported
Is EHS:	No
Is EHS More than TPQ:	No
Is Containing EHS:	No
EHS Name:	Not reported

SUPERIOR PLATING INC (Continued) **U000884922**

Max Daily Amt Code:	3
Avg Daily Amt Code:	3
Storage Container Type:	C
Storage Pressure Class:	1
Storage Temperature Class:	4
Storage Location:	WEST HALF OF BLDG.
Is Storage Confidentail Location:	Yes
Remark:	Not reported
Chemical Id:	15544
Chemical Name:	LEAD

MN TIER2 CHEMICAL:

Chemical Desc ID:	15544
Chemical Name:	LEAD
Case No:	7439921
EHS Name:	Not reported
Trade Secret:	No
Pure:	Yes
Mixture:	Yes
Solid:	Yes
Liquid:	Yes
Gas:	No
Extremely Haz Substance:	No
Fire:	No
Pressure:	No
Reactivity:	No
Delayed Health Affects:	Yes
Immediate Health Affects:	Yes
Max Daily Amt:	03
Avg Daily Amt:	03
Onsite Days:	365
Max Daily Amt Exact:	8500
Avg Daily Amt Exact:	7500
Modified Date:	Not reported
VZone Primary:	No
VZone Secondary:	No
EHS More Than TPQ:	No
MSDS Attachment ID:	No

MN TIER2 STORE:

Storage Chem Desc ID:	15544
Storage Container Type:	C
Storage Pressure:	1
Storage Temp:	4
Storage Location:	WEST HALF OF BLDG.
Storage ID:	77726
Storage Confidential:	Yes

MN TIER2 CONTACT:

Contact ID:	9054
Contact Name:	Ron Glebus
Contact Title:	Director o
Contact Type:	T2EC
Sort Order:	1
Contact ID:	9054
Contact Name:	Ron Glebus

SUPERIOR PLATING INC (Continued) **U000884922**

Contact Title:	Director o
Contact Type:	T2EC
Sort Order:	1
Contact ID:	9055
Contact Name:	GREG DANT
Contact Title:	Technical
Contact Type:	T2EC
Sort Order:	2
Contact ID:	9055
Contact Name:	GREG DANT
Contact Title:	Technical
Contact Type:	T2EC
Sort Order:	2
ERC Number:	271350069
Facility Phone:	Not reported
Facility Status:	Not reported
Facility Email:	Not reported
Facility Web:	Not reported
Facility MNCP:	Not reported
Owner Name:	Not reported
Owner Phone:	Not reported
Owner Address:	Not reported
Owner City:	Not reported
Owner State:	Not reported
Owner Zip:	Not reported
Mailing Name:	Not reported
Mailing Street:	Not reported
Mailing PO BOX:	Not reported
Mailing City:	Not reported
Mailing State:	Not reported
Mailing Zip:	Not reported
Mailing Attn:	Not reported
Mailing Zip:	Not reported
Mailing Attn:	Not reported
Billing Name:	Not reported
Billing Street:	Not reported
Billing PO Box:	Not reported
Billing City:	Not reported
Billing State:	Not reported
Billing Zip:	Not reported
Billing Attn:	Not reported
SIC Code:	Not reported
Dunn Brad Num:	Not reported
Time Created:	Not reported
Signed By:	Not reported
Title:	Not reported
Signed Date:	Not reported
Attach Site Plan:	Not reported
Attach Coord Abbr:	Not reported
Attach Safeguard Info:	Not reported
Extension Site Plan:	Not reported
Extension Coord Abbr:	Not reported
Extension Safeguard Info:	Not reported

SUPERIOR PLATING INC (Continued) **U000884922**

Report Year:	Not reported
Attach ERP:	Not reported
Extension ERP:	Not reported
Last Updated ERP:	Not reported
Last Tested ERP:	Not reported
Last Reviewed ERP:	Not reported
VZone Primary:	Not reported
VZone Secondary:	Not reported
Modified Date:	Not reported
FIPS County:	Not reported
Latitude/Longitude:	/
User Name:	Not reported
TRIFID:	Not reported
NAISC:	Not reported
CMFCL Record ID:	Not reported
Hardcopy Attachments:	Not reported
SEPC Approved Date ERP:	Not reported
SIC:	Not reported
Client System ID:	Not reported
Own Country:	Not reported
Tier 2 Year:	2004
Cas Number:	7440666
Site Plan:	No
Confidential Location:	Yes
How Chemical Is Stored:	C14
How Chemical Is Stored:	I14
How Chemical Is Stored:	K14
Status 302:	Not reported
Status 312:	Not reported
Emergency Contact Name1:	Not reported
Emergency Contact Name2:	Not reported
Emergency Contact Name3:	Not reported
Emergency Contact Name4:	Not reported
Emergency Contact 24hr Phone1:	Not reported
Emergency Contact 24hr Phone2:	Not reported
Emergency Contact 24hr Phone3:	Not reported
Emergency Contact 24hr Phone4:	Not reported
Is EHS:	Not reported
Is EHS More than TPQ:	Not reported
Is Containing EHS:	Not reported
EHS Name:	Not reported
Max Daily Amt Code:	Not reported
Avg Daily Amt Code:	Not reported
Storage Container Type:	Not reported
Storage Pressure Class:	Not reported
Storage Temperature Class:	Not reported
Storage Location:	Not reported
Is Storage Confidentail Location:	Not reported
Remark:	Not reported
Chemical Id:	Not reported
Chemical Name:	ZINC
ERC Number:	271350069
Facility Phone:	Not reported
Facility Status:	Not reported
Facility Email:	Not reported
Facility Web:	Not reported

SUPERIOR PLATING INC (Continued) **U000884922**

Facility MNCP:	Not reported
Owner Name:	Not reported
Owner Phone:	Not reported
Owner Address:	Not reported
Owner City:	Not reported
Owner State:	Not reported
Owner Zip:	Not reported
Mailing Name:	Not reported
Mailing Street:	Not reported
Mailing PO BOX:	Not reported
Mailing City:	Not reported
Mailing State:	Not reported
Mailing Zip:	Not reported
Mailing Attn:	Not reported
Mailing Zip:	Not reported
Mailing Attn:	Not reported
Billing Name:	Not reported
Billing Street:	Not reported
Billing PO Box:	Not reported
Billing City:	Not reported
Billing State:	Not reported
Billing Zip:	Not reported
Billing Attn:	Not reported
SIC Code:	Not reported
Dunn Brad Num:	Not reported
Time Created:	Not reported
Signed By:	Not reported
Title:	Not reported
Signed Date:	Not reported
Attach Site Plan:	Not reported
Attach Coord Abbr:	Not reported
Attach Safeguard Info:	Not reported
Extension Site Plan:	Not reported
Extension Coord Abbr:	Not reported
Extension Safeguard Info:	Not reported
Report Year:	Not reported
Attach ERP:	Not reported
Extension ERP:	Not reported
Last Updated ERP:	Not reported
Last Tested ERP:	Not reported
Last Reviewed ERP:	Not reported
VZone Primary:	Not reported
VZone Secondary:	Not reported
Modified Date:	Not reported
FIPS County:	Not reported
Latitude/Longitude:	/
User Name:	Not reported
TRIFID:	Not reported
NAISC:	Not reported
CMFCL Record ID:	Not reported
Hardcopy Attachments:	Not reported
SEPC Approved Date ERP:	Not reported
SIC:	Not reported
Client System ID:	Not reported
Own Country:	Not reported
Tier 2 Year:	2004
Cas Number:	7440020

SUPERIOR PLATING INC (Continued) **U000884922**

Site Plan:	No
Confidential Location:	Yes
How Chemical Is Stored:	C15
How Chemical Is Stored:	F14
Status 302:	Not reported
Status 312:	Not reported
Emergency Contact Name1:	Not reported
Emergency Contact Name2:	Not reported
Emergency Contact Name3:	Not reported
Emergency Contact Name4:	Not reported
Emergency Contact 24hr Phone1:	Not reported
Emergency Contact 24hr Phone2:	Not reported
Emergency Contact 24hr Phone3:	Not reported
Emergency Contact 24hr Phone4:	Not reported
Is EHS:	Not reported
Is EHS More than TPQ:	Not reported
Is Containing EHS:	Not reported
EHS Name:	Not reported
Max Daily Amt Code:	Not reported
Avg Daily Amt Code:	Not reported
Storage Container Type:	Not reported
Storage Pressure Class:	Not reported
Storage Temperature Class:	Not reported
Storage Location:	Not reported
Is Storage Confidentail Location:	Not reported
Remark:	Not reported
Chemical Id:	Not reported
Chemical Name:	NICKEL
ERC Number:	271350069
Facility Phone:	Not reported
Facility Status:	Not reported
Facility Email:	Not reported
Facility Web:	Not reported
Facility MNCP:	Not reported
Owner Name:	Not reported
Owner Phone:	Not reported
Owner Address:	Not reported
Owner City:	Not reported
Owner State:	Not reported
Owner Zip:	Not reported
Mailing Name:	Not reported
Mailing Street:	Not reported
Mailing PO BOX:	Not reported
Mailing City:	Not reported
Mailing State:	Not reported
Mailing Zip:	Not reported
Mailing Attn:	Not reported
Mailing Zip:	Not reported
Mailing Attn:	Not reported
Billing Name:	Not reported
Billing Street:	Not reported
Billing PO Box:	Not reported
Billing City:	Not reported
Billing State:	Not reported
Billing Zip:	Not reported
Billing Attn:	Not reported

SUPERIOR PLATING INC (Continued) **U000884922**

SIC Code:	Not reported
Dunn Brad Num:	Not reported
Time Created:	Not reported
Signed By:	Not reported
Title:	Not reported
Signed Date:	Not reported
Attach Site Plan:	Not reported
Attach Coord Abbr:	Not reported
Attach Safeguard Info:	Not reported
Extension Site Plan:	Not reported
Extension Coord Abbr:	Not reported
Extension Safeguard Info:	Not reported
Report Year:	Not reported
Attach ERP:	Not reported
Extension ERP:	Not reported
Last Updated ERP:	Not reported
Last Tested ERP:	Not reported
Last Reviewed ERP:	Not reported
VZone Primary:	Not reported
VZone Secondary:	Not reported
Modified Date:	Not reported
FIPS County:	Not reported
Latitude/Longitude:	/
User Name:	Not reported
TRIFID:	Not reported
NAISC:	Not reported
CMFCL Record ID:	Not reported
Hardcopy Attachments:	Not reported
SEPC Approved Date ERP:	Not reported
SIC:	Not reported
Client System ID:	Not reported
Own Country:	Not reported
Tier 2 Year:	2004
Cas Number:	7786814
Site Plan:	No
Confidential Location:	Yes
How Chemical Is Stored:	E14
How Chemical Is Stored:	C15
Status 302:	Not reported
Status 312:	Not reported
Emergency Contact Name1:	Not reported
Emergency Contact Name2:	Not reported
Emergency Contact Name3:	Not reported
Emergency Contact Name4:	Not reported
Emergency Contact 24hr Phone1:	Not reported
Emergency Contact 24hr Phone2:	Not reported
Emergency Contact 24hr Phone3:	Not reported
Emergency Contact 24hr Phone4:	Not reported
Is EHS:	Not reported
Is EHS More than TPQ:	Not reported
Is Containing EHS:	Not reported
EHS Name:	Not reported
Max Daily Amt Code:	Not reported
Avg Daily Amt Code:	Not reported
Storage Container Type:	Not reported
Storage Pressure Class:	Not reported
Storage Temperature Class:	Not reported

SUPERIOR PLATING INC (Continued) **U000884922**

Storage Location:	Not reported
Is Storage Confidentail Location:	Not reported
Remark:	Not reported
Chemical Id:	Not reported
Chemical Name:	NICKEL SULFATE
ERC Number:	271350069
Facility Phone:	Not reported
Facility Status:	Not reported
Facility Email:	Not reported
Facility Web:	Not reported
Facility MNCP:	Not reported
Owner Name:	Not reported
Owner Phone:	Not reported
Owner Address:	Not reported
Owner City:	Not reported
Owner State:	Not reported
Owner Zip:	Not reported
Mailing Name:	Not reported
Mailing Street:	Not reported
Mailing PO BOX:	Not reported
Mailing City:	Not reported
Mailing State:	Not reported
Mailing Zip:	Not reported
Mailing Attn:	Not reported
Mailing Zip:	Not reported
Mailing Attn:	Not reported
Billing Name:	Not reported
Billing Street:	Not reported
Billing PO Box:	Not reported
Billing City:	Not reported
Billing State:	Not reported
Billing Zip:	Not reported
Billing Attn:	Not reported
SIC Code:	Not reported
Dunn Brad Num:	Not reported
Time Created:	Not reported
Signed By:	Not reported
Title:	Not reported
Signed Date:	Not reported
Attach Site Plan:	Not reported
Attach Coord Abbr:	Not reported
Attach Safeguard Info:	Not reported
Extension Site Plan:	Not reported
Extension Coord Abbr:	Not reported
Extension Safeguard Info:	Not reported
Report Year:	Not reported
Attach ERP:	Not reported
Extension ERP:	Not reported
Last Updated ERP:	Not reported
Last Tested ERP:	Not reported
Last Reviewed ERP:	Not reported
VZone Primary:	Not reported
VZone Secondary:	Not reported
Modified Date:	Not reported
FIPS County:	Not reported
Latitude/Longitude:	/

SUPERIOR PLATING INC (Continued) **U000884922**

User Name:	Not reported
TRIFID:	Not reported
NAISC:	Not reported
CMFCL Record ID:	Not reported
Hardcopy Attachments:	Not reported
SEPC Approved Date ERP:	Not reported
SIC:	Not reported
Client System ID:	Not reported
Own Country:	Not reported
Tier 2 Year:	2004
Cas Number:	1306190
Site Plan:	No
Confidential Location:	Yes
How Chemical Is Stored:	C14
Status 302:	Not reported
Status 312:	Not reported
Emergency Contact Name1:	Not reported
Emergency Contact Name2:	Not reported
Emergency Contact Name3:	Not reported
Emergency Contact Name4:	Not reported
Emergency Contact 24hr Phone1:	Not reported
Emergency Contact 24hr Phone2:	Not reported
Emergency Contact 24hr Phone3:	Not reported
Emergency Contact 24hr Phone4:	Not reported
Is EHS:	Not reported
Is EHS More than TPQ:	Not reported
Is Containing EHS:	Not reported
EHS Name:	Not reported
Max Daily Amt Code:	Not reported
Avg Daily Amt Code:	Not reported
Storage Container Type:	Not reported
Storage Pressure Class:	Not reported
Storage Temperature Class:	Not reported
Storage Location:	Not reported
Is Storage Confidentail Location:	Not reported
Remark:	Not reported
Chemical Id:	Not reported
Chemical Name:	CADMIUM OXIDE
ERC Number:	271350069
Facility Phone:	Not reported
Facility Status:	Not reported
Facility Email:	Not reported
Facility Web:	Not reported
Facility MNCP:	Not reported
Owner Name:	Not reported
Owner Phone:	Not reported
Owner Address:	Not reported
Owner City:	Not reported
Owner State:	Not reported
Owner Zip:	Not reported
Mailing Name:	Not reported
Mailing Street:	Not reported
Mailing PO BOX:	Not reported
Mailing City:	Not reported
Mailing State:	Not reported
Mailing Zip:	Not reported

SUPERIOR PLATING INC (Continued) **U000884922**

Mailing Attn:	Not reported
Mailing Zip:	Not reported
Mailing Attn:	Not reported
Billing Name:	Not reported
Billing Street:	Not reported
Billing PO Box:	Not reported
Billing City:	Not reported
Billing State:	Not reported
Billing Zip:	Not reported
Billing Attn:	Not reported
SIC Code:	Not reported
Dunn Brad Num:	Not reported
Time Created:	Not reported
Signed By:	Not reported
Title:	Not reported
Signed Date:	Not reported
Attach Site Plan:	Not reported
Attach Coord Abbr:	Not reported
Attach Safeguard Info:	Not reported
Extension Site Plan:	Not reported
Extension Coord Abbr:	Not reported
Extension Safeguard Info:	Not reported
Report Year:	Not reported
Attach ERP:	Not reported
Extension ERP:	Not reported
Last Updated ERP:	Not reported
Last Tested ERP:	Not reported
Last Reviewed ERP:	Not reported
VZone Primary:	Not reported
VZone Secondary:	Not reported
Modified Date:	Not reported
FIPS County:	Not reported
Latitude/Longitude:	/
User Name:	Not reported
TRIFID:	Not reported
NAISC:	Not reported
CMFCL Record ID:	Not reported
Hardcopy Attachments:	Not reported
SEPC Approved Date ERP:	Not reported
SIC:	Not reported
Client System ID:	Not reported
Own Country:	Not reported
Tier 2 Year:	2004
Cas Number:	10043353
Site Plan:	No
Confidential Location:	Yes
How Chemical Is Stored:	J14
How Chemical Is Stored:	C14
How Chemical Is Stored:	C15
Status 302:	Not reported
Status 312:	Not reported
Emergency Contact Name1:	Not reported
Emergency Contact Name2:	Not reported
Emergency Contact Name3:	Not reported
Emergency Contact Name4:	Not reported
Emergency Contact 24hr Phone1:	Not reported
Emergency Contact 24hr Phone2:	Not reported

SUPERIOR PLATING INC (Continued) **U000884922**

Emergency Contact 24hr Phone3:	Not reported
Emergency Contact 24hr Phone4:	Not reported
Is EHS:	Not reported
Is EHS More than TPQ:	Not reported
Is Containing EHS:	Not reported
EHS Name:	Not reported
Max Daily Amt Code:	Not reported
Avg Daily Amt Code:	Not reported
Storage Container Type:	Not reported
Storage Pressure Class:	Not reported
Storage Temperature Class:	Not reported
Storage Location:	Not reported
Is Storage Confidentail Location:	Not reported
Remark:	Not reported
Chemical Id:	Not reported
Chemical Name:	BORIC ACID
ERC Number:	271350069
Facility Phone:	Not reported
Facility Status:	Not reported
Facility Email:	Not reported
Facility Web:	Not reported
Facility MNCP:	Not reported
Owner Name:	Not reported
Owner Phone:	Not reported
Owner Address:	Not reported
Owner City:	Not reported
Owner State:	Not reported
Owner Zip:	Not reported
Mailing Name:	Not reported
Mailing Street:	Not reported
Mailing PO BOX:	Not reported
Mailing City:	Not reported
Mailing State:	Not reported
Mailing Zip:	Not reported
Mailing Attn:	Not reported
Mailing Zip:	Not reported
Mailing Attn:	Not reported
Billing Name:	Not reported
Billing Street:	Not reported
Billing PO Box:	Not reported
Billing City:	Not reported
Billing State:	Not reported
Billing Zip:	Not reported
Billing Attn:	Not reported
SIC Code:	Not reported
Dunn Brad Num:	Not reported
Time Created:	Not reported
Signed By:	Not reported
Title:	Not reported
Signed Date:	Not reported
Attach Site Plan:	Not reported
Attach Coord Abbr:	Not reported
Attach Safeguard Info:	Not reported
Extension Site Plan:	Not reported
Extension Coord Abbr:	Not reported
Extension Safeguard Info:	Not reported

SUPERIOR PLATING INC (Continued) **U000884922**

Report Year:	Not reported
Attach ERP:	Not reported
Extension ERP:	Not reported
Last Updated ERP:	Not reported
Last Tested ERP:	Not reported
Last Reviewed ERP:	Not reported
VZone Primary:	Not reported
VZone Secondary:	Not reported
Modified Date:	Not reported
FIPS County:	Not reported
Latitude/Longitude:	/
User Name:	Not reported
TRIFID:	Not reported
NAISC:	Not reported
CMFCL Record ID:	Not reported
Hardcopy Attachments:	Not reported
SEPC Approved Date ERP:	Not reported
SIC:	Not reported
Client System ID:	Not reported
Own Country:	Not reported
Tier 2 Year:	2004
Cas Number:	7646857
Site Plan:	No
Confidential Location:	Yes
How Chemical Is Stored:	C14
Status 302:	Not reported
Status 312:	Not reported
Emergency Contact Name1:	Not reported
Emergency Contact Name2:	Not reported
Emergency Contact Name3:	Not reported
Emergency Contact Name4:	Not reported
Emergency Contact 24hr Phone1:	Not reported
Emergency Contact 24hr Phone2:	Not reported
Emergency Contact 24hr Phone3:	Not reported
Emergency Contact 24hr Phone4:	Not reported
Is EHS:	Not reported
Is EHS More than TPQ:	Not reported
Is Containing EHS:	Not reported
EHS Name:	Not reported
Max Daily Amt Code:	Not reported
Avg Daily Amt Code:	Not reported
Storage Container Type:	Not reported
Storage Pressure Class:	Not reported
Storage Temperature Class:	Not reported
Storage Location:	Not reported
Is Storage Confidentail Location:	Not reported
Remark:	Not reported
Chemical Id:	Not reported
Chemical Name:	ZINC CHLORIDE SOLUTION
ERC Number:	271350069
Facility Phone:	Not reported
Facility Status:	Not reported
Facility Email:	Not reported
Facility Web:	Not reported
Facility MNCP:	Not reported
Owner Name:	Not reported

SUPERIOR PLATING INC (Continued) **U000884922**

Owner Phone:	Not reported
Owner Address:	Not reported
Owner City:	Not reported
Owner State:	Not reported
Owner Zip:	Not reported
Mailing Name:	Not reported
Mailing Street:	Not reported
Mailing PO BOX:	Not reported
Mailing City:	Not reported
Mailing State:	Not reported
Mailing Zip:	Not reported
Mailing Attn:	Not reported
Mailing Zip:	Not reported
Mailing Attn:	Not reported
Billing Name:	Not reported
Billing Street:	Not reported
Billing PO Box:	Not reported
Billing City:	Not reported
Billing State:	Not reported
Billing Zip:	Not reported
Billing Attn:	Not reported
SIC Code:	Not reported
Dunn Brad Num:	Not reported
Time Created:	Not reported
Signed By:	Not reported
Title:	Not reported
Signed Date:	Not reported
Attach Site Plan:	Not reported
Attach Coord Abbr:	Not reported
Attach Safeguard Info:	Not reported
Extension Site Plan:	Not reported
Extension Coord Abbr:	Not reported
Extension Safeguard Info:	Not reported
Report Year:	Not reported
Attach ERP:	Not reported
Extension ERP:	Not reported
Last Updated ERP:	Not reported
Last Tested ERP:	Not reported
Last Reviewed ERP:	Not reported
VZone Primary:	Not reported
VZone Secondary:	Not reported
Modified Date:	Not reported
FIPS County:	Not reported
Latitude/Longitude:	/
User Name:	Not reported
TRIFID:	Not reported
NAISC:	Not reported
CMFCL Record ID:	Not reported
Hardcopy Attachments:	Not reported
SEPC Approved Date ERP:	Not reported
SIC:	Not reported
Client System ID:	Not reported
Own Country:	Not reported
Tier 2 Year:	2004
Cas Number:	74-98-6
Site Plan:	No
Confidential Location:	Yes

SUPERIOR PLATING INC (Continued) **U000884922**

How Chemical Is Stored:	L24
Status 302:	Not reported
Status 312:	Not reported
Emergency Contact Name1:	Not reported
Emergency Contact Name2:	Not reported
Emergency Contact Name3:	Not reported
Emergency Contact Name4:	Not reported
Emergency Contact 24hr Phone1:	Not reported
Emergency Contact 24hr Phone2:	Not reported
Emergency Contact 24hr Phone3:	Not reported
Emergency Contact 24hr Phone4:	Not reported
Is EHS:	Not reported
Is EHS More than TPQ:	Not reported
Is Containing EHS:	Not reported
EHS Name:	Not reported
Max Daily Amt Code:	Not reported
Avg Daily Amt Code:	Not reported
Storage Container Type:	Not reported
Storage Pressure Class:	Not reported
Storage Temperature Class:	Not reported
Storage Location:	Not reported
Is Storage Confidentail Location:	Not reported
Remark:	Not reported
Chemical Id:	Not reported
Chemical Name:	PROPANE (LIQUIFIED PETROLEUM GAS)

ERC Number:	271350069
Facility Phone:	Not reported
Facility Status:	Not reported
Facility Email:	Not reported
Facility Web:	Not reported
Facility MNCP:	Not reported
Owner Name:	Not reported
Owner Phone:	Not reported
Owner Address:	Not reported
Owner City:	Not reported
Owner State:	Not reported
Owner Zip:	Not reported
Mailing Name:	Not reported
Mailing Street:	Not reported
Mailing PO BOX:	Not reported
Mailing City:	Not reported
Mailing State:	Not reported
Mailing Zip:	Not reported
Mailing Attn:	Not reported
Mailing Zip:	Not reported
Mailing Attn:	Not reported
Billing Name:	Not reported
Billing Street:	Not reported
Billing PO Box:	Not reported
Billing City:	Not reported
Billing State:	Not reported
Billing Zip:	Not reported
Billing Attn:	Not reported
SIC Code:	Not reported
Dunn Brad Num:	Not reported
Time Created:	Not reported

SUPERIOR PLATING INC (Continued) **U000884922**

Signed By:	Not reported
Title:	Not reported
Signed Date:	Not reported
Attach Site Plan:	Not reported
Attach Coord Abbr:	Not reported
Attach Safeguard Info:	Not reported
Extension Site Plan:	Not reported
Extension Coord Abbr:	Not reported
Extension Safeguard Info:	Not reported
Report Year:	Not reported
Attach ERP:	Not reported
Extension ERP:	Not reported
Last Updated ERP:	Not reported
Last Tested ERP:	Not reported
Last Reviewed ERP:	Not reported
VZone Primary:	Not reported
VZone Secondary:	Not reported
Modified Date:	Not reported
FIPS County:	Not reported
Latitude/Longitude:	/
User Name:	Not reported
TRIFID:	Not reported
NAISC:	Not reported
CMFCL Record ID:	Not reported
Hardcopy Attachments:	Not reported
SEPC Approved Date ERP:	Not reported
SIC:	Not reported
Client System ID:	Not reported
Own Country:	Not reported
Tier 2 Year:	2004
Cas Number:	7647-01-0
Site Plan:	No
Confidential Location:	Yes
How Chemical Is Stored:	C14
How Chemical Is Stored:	M14
Status 302:	Not reported
Status 312:	Not reported
Emergency Contact Name1:	Not reported
Emergency Contact Name2:	Not reported
Emergency Contact Name3:	Not reported
Emergency Contact Name4:	Not reported
Emergency Contact 24hr Phone1:	Not reported
Emergency Contact 24hr Phone2:	Not reported
Emergency Contact 24hr Phone3:	Not reported
Emergency Contact 24hr Phone4:	Not reported
Is EHS:	Not reported
Is EHS More than TPQ:	Not reported
Is Containing EHS:	Not reported
EHS Name:	Not reported
Max Daily Amt Code:	Not reported
Avg Daily Amt Code:	Not reported
Storage Container Type:	Not reported
Storage Pressure Class:	Not reported
Storage Temperature Class:	Not reported
Storage Location:	Not reported
Is Storage Confidentail Location:	Not reported
Remark:	Not reported

SUPERIOR PLATING INC (Continued) **U000884922**

Chemical Id:	Not reported
Chemical Name:	HYDROCHLORIC ACID (HYDROGEN CHLORIDE)
ERC Number:	271350069
Facility Phone:	Not reported
Facility Status:	Not reported
Facility Email:	Not reported
Facility Web:	Not reported
Facility MNCP:	Not reported
Owner Name:	Not reported
Owner Phone:	Not reported
Owner Address:	Not reported
Owner City:	Not reported
Owner State:	Not reported
Owner Zip:	Not reported
Mailing Name:	Not reported
Mailing Street:	Not reported
Mailing PO BOX:	Not reported
Mailing City:	Not reported
Mailing State:	Not reported
Mailing Zip:	Not reported
Mailing Attn:	Not reported
Mailing Zip:	Not reported
Mailing Attn:	Not reported
Billing Name:	Not reported
Billing Street:	Not reported
Billing PO Box:	Not reported
Billing City:	Not reported
Billing State:	Not reported
Billing Zip:	Not reported
Billing Attn:	Not reported
SIC Code:	Not reported
Dunn Brad Num:	Not reported
Time Created:	Not reported
Signed By:	Not reported
Title:	Not reported
Signed Date:	Not reported
Attach Site Plan:	Not reported
Attach Coord Abbr:	Not reported
Attach Safeguard Info:	Not reported
Extension Site Plan:	Not reported
Extension Coord Abbr:	Not reported
Extension Safeguard Info:	Not reported
Report Year:	Not reported
Attach ERP:	Not reported
Extension ERP:	Not reported
Last Updated ERP:	Not reported
Last Tested ERP:	Not reported
Last Reviewed ERP:	Not reported
VZone Primary:	Not reported
VZone Secondary:	Not reported
Modified Date:	Not reported
FIPS County:	Not reported
Latitude/Longitude:	/
User Name:	Not reported
TRIFID:	Not reported
NAISC:	Not reported

SUPERIOR PLATING INC (Continued) **U000884922**

CMFCL Record ID:	Not reported
Hardcopy Attachments:	Not reported
SEPC Approved Date ERP:	Not reported
SIC:	Not reported
Client System ID:	Not reported
Own Country:	Not reported
Tier 2 Year:	2004
Cas Number:	13530682
Site Plan:	No
Confidential Location:	Yes
How Chemical Is Stored:	C15
How Chemical Is Stored:	F14
Status 302:	Not reported
Status 312:	Not reported
Emergency Contact Name1:	Not reported
Emergency Contact Name2:	Not reported
Emergency Contact Name3:	Not reported
Emergency Contact Name4:	Not reported
Emergency Contact 24hr Phone1:	Not reported
Emergency Contact 24hr Phone2:	Not reported
Emergency Contact 24hr Phone3:	Not reported
Emergency Contact 24hr Phone4:	Not reported
Is EHS:	Not reported
Is EHS More than TPQ:	Not reported
Is Containing EHS:	Not reported
EHS Name:	Not reported
Max Daily Amt Code:	Not reported
Avg Daily Amt Code:	Not reported
Storage Container Type:	Not reported
Storage Pressure Class:	Not reported
Storage Temperature Class:	Not reported
Storage Location:	Not reported
Is Storage Confidentail Location:	Not reported
Remark:	Not reported
Chemical Id:	Not reported
Chemical Name:	CHROMIC ACID
ERC Number:	271350069
Facility Phone:	Not reported
Facility Status:	Not reported
Facility Email:	Not reported
Facility Web:	Not reported
Facility MNCP:	Not reported
Owner Name:	Not reported
Owner Phone:	Not reported
Owner Address:	Not reported
Owner City:	Not reported
Owner State:	Not reported
Owner Zip:	Not reported
Mailing Name:	Not reported
Mailing Street:	Not reported
Mailing PO BOX:	Not reported
Mailing City:	Not reported
Mailing State:	Not reported
Mailing Zip:	Not reported
Mailing Attn:	Not reported
Mailing Zip:	Not reported

SUPERIOR PLATING INC (Continued) **U000884922**

Mailing Attn:	Not reported
Billing Name:	Not reported
Billing Street:	Not reported
Billing PO Box:	Not reported
Billing City:	Not reported
Billing State:	Not reported
Billing Zip:	Not reported
Billing Attn:	Not reported
SIC Code:	Not reported
Dunn Brad Num:	Not reported
Time Created:	Not reported
Signed By:	Not reported
Title:	Not reported
Signed Date:	Not reported
Attach Site Plan:	Not reported
Attach Coord Abbr:	Not reported
Attach Safeguard Info:	Not reported
Extension Site Plan:	Not reported
Extension Coord Abbr:	Not reported
Extension Safeguard Info:	Not reported
Report Year:	Not reported
Attach ERP:	Not reported
Extension ERP:	Not reported
Last Updated ERP:	Not reported
Last Tested ERP:	Not reported
Last Reviewed ERP:	Not reported
VZone Primary:	Not reported
VZone Secondary:	Not reported
Modified Date:	Not reported
FIPS County:	Not reported
Latitude/Longitude:	/
User Name:	Not reported
TRIFID:	Not reported
NAISC:	Not reported
CMFCL Record ID:	Not reported
Hardcopy Attachments:	Not reported
SEPC Approved Date ERP:	Not reported
SIC:	Not reported
Client System ID:	Not reported
Own Country:	Not reported
Tier 2 Year:	2004
Cas Number:	1310-73-2
Site Plan:	No
Confidential Location:	Yes
How Chemical Is Stored:	I14
How Chemical Is Stored:	C14
How Chemical Is Stored:	C15
Status 302:	Not reported
Status 312:	Not reported
Emergency Contact Name1:	Not reported
Emergency Contact Name2:	Not reported
Emergency Contact Name3:	Not reported
Emergency Contact Name4:	Not reported
Emergency Contact 24hr Phone1:	Not reported
Emergency Contact 24hr Phone2:	Not reported
Emergency Contact 24hr Phone3:	Not reported
Emergency Contact 24hr Phone4:	Not reported

SUPERIOR PLATING INC (Continued) **U000884922**

Is EHS:	Not reported
Is EHS More than TPQ:	Not reported
Is Containing EHS:	Not reported
EHS Name:	Not reported
Max Daily Amt Code:	Not reported
Avg Daily Amt Code:	Not reported
Storage Container Type:	Not reported
Storage Pressure Class:	Not reported
Storage Temperature Class:	Not reported
Storage Location:	Not reported
Is Storage Confidentail Location:	Not reported
Remark:	Not reported
Chemical Id:	Not reported
Chemical Name:	SODIUM HYDROXIDE
ERC Number:	271350069
Facility Phone:	Not reported
Facility Status:	Not reported
Facility Email:	Not reported
Facility Web:	Not reported
Facility MNCP:	Not reported
Owner Name:	Not reported
Owner Phone:	Not reported
Owner Address:	Not reported
Owner City:	Not reported
Owner State:	Not reported
Owner Zip:	Not reported
Mailing Name:	Not reported
Mailing Street:	Not reported
Mailing PO BOX:	Not reported
Mailing City:	Not reported
Mailing State:	Not reported
Mailing Zip:	Not reported
Mailing Attn:	Not reported
Mailing Zip:	Not reported
Mailing Attn:	Not reported
Billing Name:	Not reported
Billing Street:	Not reported
Billing PO Box:	Not reported
Billing City:	Not reported
Billing State:	Not reported
Billing Zip:	Not reported
Billing Attn:	Not reported
SIC Code:	Not reported
Dunn Brad Num:	Not reported
Time Created:	Not reported
Signed By:	Not reported
Title:	Not reported
Signed Date:	Not reported
Attach Site Plan:	Not reported
Attach Coord Abbr:	Not reported
Attach Safeguard Info:	Not reported
Extension Site Plan:	Not reported
Extension Coord Abbr:	Not reported
Extension Safeguard Info:	Not reported
Report Year:	Not reported
Attach ERP:	Not reported

SUPERIOR PLATING INC (Continued) **U000884922**

Extension ERP:	Not reported
Last Updated ERP:	Not reported
Last Tested ERP:	Not reported
Last Reviewed ERP:	Not reported
VZone Primary:	Not reported
VZone Secondary:	Not reported
Modified Date:	Not reported
FIPS County:	Not reported
Latitude/Longitude:	/
User Name:	Not reported
TRIFID:	Not reported
NAISC:	Not reported
CMFCL Record ID:	Not reported
Hardcopy Attachments:	Not reported
SEPC Approved Date ERP:	Not reported
SIC:	Not reported
Client System ID:	Not reported
Own Country:	Not reported
Tier 2 Year:	2004
Cas Number:	79016
Site Plan:	No
Confidential Location:	Yes
How Chemical Is Stored:	C14
How Chemical Is Stored:	C15
Status 302:	Not reported
Status 312:	Not reported
Emergency Contact Name1:	Not reported
Emergency Contact Name2:	Not reported
Emergency Contact Name3:	Not reported
Emergency Contact Name4:	Not reported
Emergency Contact 24hr Phone1:	Not reported
Emergency Contact 24hr Phone2:	Not reported
Emergency Contact 24hr Phone3:	Not reported
Emergency Contact 24hr Phone4:	Not reported
Is EHS:	Not reported
Is EHS More than TPQ:	Not reported
Is Containing EHS:	Not reported
EHS Name:	Not reported
Max Daily Amt Code:	Not reported
Avg Daily Amt Code:	Not reported
Storage Container Type:	Not reported
Storage Pressure Class:	Not reported
Storage Temperature Class:	Not reported
Storage Location:	Not reported
Is Storage Confidentail Location:	Not reported
Remark:	Not reported
Chemical Id:	Not reported
Chemical Name:	TRICHLOROETHYLENE
ERC Number:	271350069
Facility Phone:	Not reported
Facility Status:	Not reported
Facility Email:	Not reported
Facility Web:	Not reported
Facility MNCP:	Not reported
Owner Name:	Not reported
Owner Phone:	Not reported

SUPERIOR PLATING INC (Continued) **U000884922**

Owner Address:	Not reported
Owner City:	Not reported
Owner State:	Not reported
Owner Zip:	Not reported
Mailing Name:	Not reported
Mailing Street:	Not reported
Mailing PO BOX:	Not reported
Mailing City:	Not reported
Mailing State:	Not reported
Mailing Zip:	Not reported
Mailing Attn:	Not reported
Mailing Zip:	Not reported
Mailing Attn:	Not reported
Billing Name:	Not reported
Billing Street:	Not reported
Billing PO Box:	Not reported
Billing City:	Not reported
Billing State:	Not reported
Billing Zip:	Not reported
Billing Attn:	Not reported
SIC Code:	Not reported
Dunn Brad Num:	Not reported
Time Created:	Not reported
Signed By:	Not reported
Title:	Not reported
Signed Date:	Not reported
Attach Site Plan:	Not reported
Attach Coord Abbr:	Not reported
Attach Safeguard Info:	Not reported
Extension Site Plan:	Not reported
Extension Coord Abbr:	Not reported
Extension Safeguard Info:	Not reported
Report Year:	Not reported
Attach ERP:	Not reported
Extension ERP:	Not reported
Last Updated ERP:	Not reported
Last Tested ERP:	Not reported
Last Reviewed ERP:	Not reported
VZone Primary:	Not reported
VZone Secondary:	Not reported
Modified Date:	Not reported
FIPS County:	Not reported
Latitude/Longitude:	/
User Name:	Not reported
TRIFID:	Not reported
NAISC:	Not reported
CMFCL Record ID:	Not reported
Hardcopy Attachments:	Not reported
SEPC Approved Date ERP:	Not reported
SIC:	Not reported
Client System ID:	Not reported
Own Country:	Not reported
Tier 2 Year:	2004
Cas Number:	7664-93-9
Site Plan:	No
Confidential Location:	Yes
How Chemical Is Stored:	C14

SUPERIOR PLATING INC (Continued) **U000884922**

How Chemical Is Stored:	G14
How Chemical Is Stored:	M14
Status 302:	Not reported
Status 312:	Not reported
Emergency Contact Name1:	Not reported
Emergency Contact Name2:	Not reported
Emergency Contact Name3:	Not reported
Emergency Contact Name4:	Not reported
Emergency Contact 24hr Phone1:	Not reported
Emergency Contact 24hr Phone2:	Not reported
Emergency Contact 24hr Phone3:	Not reported
Emergency Contact 24hr Phone4:	Not reported
Is EHS:	Not reported
Is EHS More than TPQ:	Not reported
Is Containing EHS:	Not reported
EHS Name:	Not reported
Max Daily Amt Code:	Not reported
Avg Daily Amt Code:	Not reported
Storage Container Type:	Not reported
Storage Pressure Class:	Not reported
Storage Temperature Class:	Not reported
Storage Location:	Not reported
Is Storage Confidentail Location:	Not reported
Remark:	Not reported
Chemical Id:	Not reported
Chemical Name:	SULFURIC ACID

ERC Number:	271350069
Facility Phone:	Not reported
Facility Status:	Not reported
Facility Email:	Not reported
Facility Web:	Not reported
Facility MNCP:	Not reported
Owner Name:	Not reported
Owner Phone:	Not reported
Owner Address:	Not reported
Owner City:	Not reported
Owner State:	Not reported
Owner Zip:	Not reported
Mailing Name:	Not reported
Mailing Street:	Not reported
Mailing PO BOX:	Not reported
Mailing City:	Not reported
Mailing State:	Not reported
Mailing Zip:	Not reported
Mailing Attn:	Not reported
Mailing Zip:	Not reported
Mailing Attn:	Not reported
Billing Name:	Not reported
Billing Street:	Not reported
Billing PO Box:	Not reported
Billing City:	Not reported
Billing State:	Not reported
Billing Zip:	Not reported
Billing Attn:	Not reported
SIC Code:	Not reported
Dunn Brad Num:	Not reported

SUPERIOR PLATING INC (Continued) **U000884922**

Time Created:	Not reported
Signed By:	Not reported
Title:	Not reported
Signed Date:	Not reported
Attach Site Plan:	Not reported
Attach Coord Abbr:	Not reported
Attach Safeguard Info:	Not reported
Extension Site Plan:	Not reported
Extension Coord Abbr:	Not reported
Extension Safeguard Info:	Not reported
Report Year:	Not reported
Attach ERP:	Not reported
Extension ERP:	Not reported
Last Updated ERP:	Not reported
Last Tested ERP:	Not reported
Last Reviewed ERP:	Not reported
VZone Primary:	Not reported
VZone Secondary:	Not reported
Modified Date:	Not reported
FIPS County:	Not reported
Latitude/Longitude:	/
User Name:	Not reported
TRIFID:	Not reported
NAISC:	Not reported
CMFCL Record ID:	Not reported
Hardcopy Attachments:	Not reported
SEPC Approved Date ERP:	Not reported
SIC:	Not reported
Client System ID:	Not reported
Own Country:	Not reported
Tier 2 Year:	2004
Cas Number:	151508
Site Plan:	No
Confidential Location:	Yes
How Chemical Is Stored:	F14
How Chemical Is Stored:	C14
Status 302:	Not reported
Status 312:	Not reported
Emergency Contact Name1:	Not reported
Emergency Contact Name2:	Not reported
Emergency Contact Name3:	Not reported
Emergency Contact Name4:	Not reported
Emergency Contact 24hr Phone1:	Not reported
Emergency Contact 24hr Phone2:	Not reported
Emergency Contact 24hr Phone3:	Not reported
Emergency Contact 24hr Phone4:	Not reported
Is EHS:	Not reported
Is EHS More than TPQ:	Not reported
Is Containing EHS:	Not reported
EHS Name:	Not reported
Max Daily Amt Code:	Not reported
Avg Daily Amt Code:	Not reported
Storage Container Type:	Not reported
Storage Pressure Class:	Not reported
Storage Temperature Class:	Not reported
Storage Location:	Not reported
Is Storage Confidentail Location:	Not reported

SUPERIOR PLATING INC (Continued) **U000884922**

Remark:	Not reported
Chemical Id:	Not reported
Chemical Name:	POTASSIUM CYANIDE
ERC Number:	271350069
Facility Phone:	Not reported
Facility Status:	Not reported
Facility Email:	Not reported
Facility Web:	Not reported
Facility MNCP:	Not reported
Owner Name:	Not reported
Owner Phone:	Not reported
Owner Address:	Not reported
Owner City:	Not reported
Owner State:	Not reported
Owner Zip:	Not reported
Mailing Name:	Not reported
Mailing Street:	Not reported
Mailing PO BOX:	Not reported
Mailing City:	Not reported
Mailing State:	Not reported
Mailing Zip:	Not reported
Mailing Attn:	Not reported
Mailing Zip:	Not reported
Mailing Attn:	Not reported
Billing Name:	Not reported
Billing Street:	Not reported
Billing PO Box:	Not reported
Billing City:	Not reported
Billing State:	Not reported
Billing Zip:	Not reported
Billing Attn:	Not reported
SIC Code:	Not reported
Dunn Brad Num:	Not reported
Time Created:	Not reported
Signed By:	Not reported
Title:	Not reported
Signed Date:	Not reported
Attach Site Plan:	Not reported
Attach Coord Abbr:	Not reported
Attach Safeguard Info:	Not reported
Extension Site Plan:	Not reported
Extension Coord Abbr:	Not reported
Extension Safeguard Info:	Not reported
Report Year:	Not reported
Attach ERP:	Not reported
Extension ERP:	Not reported
Last Updated ERP:	Not reported
Last Tested ERP:	Not reported
Last Reviewed ERP:	Not reported
VZone Primary:	Not reported
VZone Secondary:	Not reported
Modified Date:	Not reported
FIPS County:	Not reported
Latitude/Longitude:	/
User Name:	Not reported
TRIFID:	Not reported

SUPERIOR PLATING INC (Continued) **U000884922**

NAISC:	Not reported
CMFCL Record ID:	Not reported
Hardcopy Attachments:	Not reported
SEPC Approved Date ERP:	Not reported
SIC:	Not reported
Client System ID:	Not reported
Own Country:	Not reported
Tier 2 Year:	2004
Cas Number:	143339
Site Plan:	No
Confidential Location:	Yes
How Chemical Is Stored:	F14
How Chemical Is Stored:	C14
Status 302:	Not reported
Status 312:	Not reported
Emergency Contact Name1:	Not reported
Emergency Contact Name2:	Not reported
Emergency Contact Name3:	Not reported
Emergency Contact Name4:	Not reported
Emergency Contact 24hr Phone1:	Not reported
Emergency Contact 24hr Phone2:	Not reported
Emergency Contact 24hr Phone3:	Not reported
Emergency Contact 24hr Phone4:	Not reported
Is EHS:	Not reported
Is EHS More than TPQ:	Not reported
Is Containing EHS:	Not reported
EHS Name:	Not reported
Max Daily Amt Code:	Not reported
Avg Daily Amt Code:	Not reported
Storage Container Type:	Not reported
Storage Pressure Class:	Not reported
Storage Temperature Class:	Not reported
Storage Location:	Not reported
Is Storage Confidentail Location:	Not reported
Remark:	Not reported
Chemical Id:	Not reported
Chemical Name:	SODIUM CYANIDE
ERC Number:	271350069
Facility Phone:	Not reported
Facility Status:	Not reported
Facility Email:	Not reported
Facility Web:	Not reported
Facility MNCP:	Not reported
Owner Name:	Not reported
Owner Phone:	Not reported
Owner Address:	Not reported
Owner City:	Not reported
Owner State:	Not reported
Owner Zip:	Not reported
Mailing Name:	Not reported
Mailing Street:	Not reported
Mailing PO BOX:	Not reported
Mailing City:	Not reported
Mailing State:	Not reported
Mailing Zip:	Not reported
Mailing Attn:	Not reported

SUPERIOR PLATING INC (Continued) **U000884922**

Mailing Zip:	Not reported
Mailing Attn:	Not reported
Billing Name:	Not reported
Billing Street:	Not reported
Billing PO Box:	Not reported
Billing City:	Not reported
Billing State:	Not reported
Billing Zip:	Not reported
Billing Attn:	Not reported
SIC Code:	Not reported
Dunn Brad Num:	Not reported
Time Created:	Not reported
Signed By:	Not reported
Title:	Not reported
Signed Date:	Not reported
Attach Site Plan:	Not reported
Attach Coord Abbr:	Not reported
Attach Safeguard Info:	Not reported
Extension Site Plan:	Not reported
Extension Coord Abbr:	Not reported
Extension Safeguard Info:	Not reported
Report Year:	Not reported
Attach ERP:	Not reported
Extension ERP:	Not reported
Last Updated ERP:	Not reported
Last Tested ERP:	Not reported
Last Reviewed ERP:	Not reported
VZone Primary:	Not reported
VZone Secondary:	Not reported
Modified Date:	Not reported
FIPS County:	Not reported
Latitude/Longitude:	/
User Name:	Not reported
TRIFID:	Not reported
NAISC:	Not reported
CMFCL Record ID:	Not reported
Hardcopy Attachments:	Not reported
SEPC Approved Date ERP:	Not reported
SIC:	Not reported
Client System ID:	Not reported
Own Country:	Not reported
Tier 2 Year:	2004
Cas Number:	7696-37-2
Site Plan:	No
Confidential Location:	Yes
How Chemical Is Stored:	G14
How Chemical Is Stored:	C15
How Chemical Is Stored:	M14
Status 302:	Not reported
Status 312:	Not reported
Emergency Contact Name1:	Not reported
Emergency Contact Name2:	Not reported
Emergency Contact Name3:	Not reported
Emergency Contact Name4:	Not reported
Emergency Contact 24hr Phone1:	Not reported
Emergency Contact 24hr Phone2:	Not reported
Emergency Contact 24hr Phone3:	Not reported

SUPERIOR PLATING INC (Continued) **U000884922**

Emergency Contact 24hr Phone4:	Not reported
Is EHS:	Not reported
Is EHS More than TPQ:	Not reported
Is Containing EHS:	Not reported
EHS Name:	Not reported
Max Daily Amt Code:	Not reported
Avg Daily Amt Code:	Not reported
Storage Container Type:	Not reported
Storage Pressure Class:	Not reported
Storage Temperature Class:	Not reported
Storage Location:	Not reported
Is Storage Confidentail Location:	Not reported
Remark:	Not reported
Chemical Id:	Not reported
Chemical Name:	NITRIC ACID
ERC Number:	271350069
Facility Phone:	Not reported
Facility Status:	Not reported
Facility Email:	Not reported
Facility Web:	Not reported
Facility MNCP:	Not reported
Owner Name:	Not reported
Owner Phone:	Not reported
Owner Address:	Not reported
Owner City:	Not reported
Owner State:	Not reported
Owner Zip:	Not reported
Mailing Name:	Not reported
Mailing Street:	Not reported
Mailing PO BOX:	Not reported
Mailing City:	Not reported
Mailing State:	Not reported
Mailing Zip:	Not reported
Mailing Attn:	Not reported
Mailing Zip:	Not reported
Mailing Attn:	Not reported
Billing Name:	Not reported
Billing Street:	Not reported
Billing PO Box:	Not reported
Billing City:	Not reported
Billing State:	Not reported
Billing Zip:	Not reported
Billing Attn:	Not reported
SIC Code:	Not reported
Dunn Brad Num:	Not reported
Time Created:	Not reported
Signed By:	Not reported
Title:	Not reported
Signed Date:	Not reported
Attach Site Plan:	Not reported
Attach Coord Abbr:	Not reported
Attach Safeguard Info:	Not reported
Extension Site Plan:	Not reported
Extension Coord Abbr:	Not reported
Extension Safeguard Info:	Not reported
Report Year:	Not reported

SUPERIOR PLATING INC (Continued) **U000884922**

Attach ERP:	Not reported
Extension ERP:	Not reported
Last Updated ERP:	Not reported
Last Tested ERP:	Not reported
Last Reviewed ERP:	Not reported
VZone Primary:	Not reported
VZone Secondary:	Not reported
Modified Date:	Not reported
FIPS County:	Not reported
Latitude/Longitude:	/
User Name:	Not reported
TRIFID:	Not reported
NAISC:	Not reported
CMFCL Record ID:	Not reported
Hardcopy Attachments:	Not reported
SEPC Approved Date ERP:	Not reported
SIC:	Not reported
Client System ID:	Not reported
Own Country:	Not reported
Tier 2 Year:	2004
Cas Number:	7718549
Site Plan:	No
Confidential Location:	Yes
How Chemical Is Stored:	E14
How Chemical Is Stored:	C15
Status 302:	Not reported
Status 312:	Not reported
Emergency Contact Name1:	Not reported
Emergency Contact Name2:	Not reported
Emergency Contact Name3:	Not reported
Emergency Contact Name4:	Not reported
Emergency Contact 24hr Phone1:	Not reported
Emergency Contact 24hr Phone2:	Not reported
Emergency Contact 24hr Phone3:	Not reported
Emergency Contact 24hr Phone4:	Not reported
Is EHS:	Not reported
Is EHS More than TPQ:	Not reported
Is Containing EHS:	Not reported
EHS Name:	Not reported
Max Daily Amt Code:	Not reported
Avg Daily Amt Code:	Not reported
Storage Container Type:	Not reported
Storage Pressure Class:	Not reported
Storage Temperature Class:	Not reported
Storage Location:	Not reported
Is Storage Confidentail Location:	Not reported
Remark:	Not reported
Chemical Id:	Not reported
Chemical Name:	NICKEL CHLORIDE
ERC Number:	271350069
Facility Phone:	Not reported
Facility Status:	Not reported
Facility Email:	Not reported
Facility Web:	Not reported
Facility MNCP:	Not reported
Owner Name:	Not reported

SUPERIOR PLATING INC (Continued) **U000884922**

Owner Phone:	Not reported
Owner Address:	Not reported
Owner City:	Not reported
Owner State:	Not reported
Owner Zip:	Not reported
Mailing Name:	Not reported
Mailing Street:	Not reported
Mailing PO BOX:	Not reported
Mailing City:	Not reported
Mailing State:	Not reported
Mailing Zip:	Not reported
Mailing Attn:	Not reported
Mailing Zip:	Not reported
Mailing Attn:	Not reported
Billing Name:	Not reported
Billing Street:	Not reported
Billing PO Box:	Not reported
Billing City:	Not reported
Billing State:	Not reported
Billing Zip:	Not reported
Billing Attn:	Not reported
SIC Code:	Not reported
Dunn Brad Num:	Not reported
Time Created:	Not reported
Signed By:	Not reported
Title:	Not reported
Signed Date:	Not reported
Attach Site Plan:	Not reported
Attach Coord Abbr:	Not reported
Attach Safeguard Info:	Not reported
Extension Site Plan:	Not reported
Extension Coord Abbr:	Not reported
Extension Safeguard Info:	Not reported
Report Year:	Not reported
Attach ERP:	Not reported
Extension ERP:	Not reported
Last Updated ERP:	Not reported
Last Tested ERP:	Not reported
Last Reviewed ERP:	Not reported
VZone Primary:	Not reported
VZone Secondary:	Not reported
Modified Date:	Not reported
FIPS County:	Not reported
Latitude/Longitude:	/
User Name:	Not reported
TRIFID:	Not reported
NAISC:	Not reported
CMFCL Record ID:	Not reported
Hardcopy Attachments:	Not reported
SEPC Approved Date ERP:	Not reported
SIC:	Not reported
Client System ID:	Not reported
Own Country:	Not reported
Tier 2 Year:	2004
Cas Number:	7439921
Site Plan:	No
Confidential Location:	Yes

SUPERIOR PLATING INC (Continued) **U000884922**

How Chemical Is Stored:	C14
Status 302:	Not reported
Status 312:	Not reported
Emergency Contact Name1:	Not reported
Emergency Contact Name2:	Not reported
Emergency Contact Name3:	Not reported
Emergency Contact Name4:	Not reported
Emergency Contact 24hr Phone1:	Not reported
Emergency Contact 24hr Phone2:	Not reported
Emergency Contact 24hr Phone3:	Not reported
Emergency Contact 24hr Phone4:	Not reported
Is EHS:	Not reported
Is EHS More than TPQ:	Not reported
Is Containing EHS:	Not reported
EHS Name:	Not reported
Max Daily Amt Code:	Not reported
Avg Daily Amt Code:	Not reported
Storage Container Type:	Not reported
Storage Pressure Class:	Not reported
Storage Temperature Class:	Not reported
Storage Location:	Not reported
Is Storage Confidentail Location:	Not reported
Remark:	Not reported
Chemical Id:	Not reported
Chemical Name:	LEAD

ERC Number:	4527
Facility Phone:	Not reported
Facility Status:	ACTIVE
Facility Email:	Not reported
Facility Web:	Not reported
Facility MNCP:	Not reported
Owner Name:	Not reported
Owner Phone:	Not reported
Owner Address:	Not reported
Owner City:	Not reported
Owner State:	Not reported
Owner Zip:	Not reported
Mailing Name:	Not reported
Mailing Street:	Not reported
Mailing PO BOX:	Not reported
Mailing City:	Not reported
Mailing State:	Not reported
Mailing Zip:	Not reported
Mailing Attn:	Not reported
Mailing Zip:	Not reported
Mailing Attn:	Not reported
Billing Name:	Not reported
Billing Street:	Not reported
Billing PO Box:	Not reported
Billing City:	Not reported
Billing State:	Not reported
Billing Zip:	Not reported
Billing Attn:	Not reported
SIC Code:	Not reported
Dunn Brad Num:	Not reported
Time Created:	Not reported

SUPERIOR PLATING INC (Continued) **U000884922**

Signed By:	Not reported
Title:	Not reported
Signed Date:	Not reported
Attach Site Plan:	Not reported
Attach Coord Abbr:	Not reported
Attach Safeguard Info:	Not reported
Extension Site Plan:	Not reported
Extension Coord Abbr:	Not reported
Extension Safeguard Info:	Not reported
Report Year:	2007
Attach ERP:	Not reported
Extension ERP:	Not reported
Last Updated ERP:	Not reported
Last Tested ERP:	Not reported
Last Reviewed ERP:	Not reported
VZone Primary:	Not reported
VZone Secondary:	Not reported
Modified Date:	Not reported
FIPS County:	Not reported
Latitude/Longitude:	/
User Name:	Not reported
TRIFID:	Not reported
NAISC:	Not reported
CMFCL Record ID:	Not reported
Hardcopy Attachments:	Not reported
SEPC Approved Date ERP:	Not reported
SIC:	3471
Client System ID:	271350069
Own Country:	Not reported
Tier 2 Year:	Not reported
Cas Number:	79016
Site Plan:	Not reported
Confidential Location:	Not reported
How Chemical Is Stored:	Not reported
Status 302:	UNKNOWN
Status 312:	UNKNOWN
Emergency Contact Name1:	Ron Glebus
Emergency Contact Name2:	GREG DANT
Emergency Contact Name3:	Not reported
Emergency Contact Name4:	Not reported
Emergency Contact 24hr Phone1:	6127231662
Emergency Contact 24hr Phone2:	6123792121
Emergency Contact 24hr Phone3:	Not reported
Emergency Contact 24hr Phone4:	Not reported
Is EHS:	No
Is EHS More than TPQ:	No
Is Containing EHS:	No
EHS Name:	Not reported
Max Daily Amt Code:	04
Avg Daily Amt Code:	03
Storage Container Type:	C
Storage Pressure Class:	1
Storage Temperature Class:	5
Storage Location:	SOUTHWEST CORNER OF FACILITY
Is Storage Confidentail Location:	Yes
Remark:	Not reported
Chemical Id:	11116

SUPERIOR PLATING INC (Continued) **U000884922**

Chemical Name: TRICHLOROETHYLENE

MN TIER2 CHEMICAL:
Chemical Desc ID: 11116
Chemical Name: TRICHLOROETHYLENE
Case No: 79016
EHS Name: Not reported
Trade Secret: No
Pure: Yes
Mixture: Yes
Solid: No
Liquid: Yes
Gas: No
Extremely Haz Substance: No
Fire: No
Pressure: No
Reactivity: No
Delayed Health Affects: Yes
Immediate Health Affects: Yes
Max Daily Amt: 04
Avg Daily Amt: 03
Onsite Days: 365
Max Daily Amt Exact: 11000
Avg Daily Amt Exact: 8500
Modified Date: Not reported
VZone Primary: No
VZone Secondary: No
EHS More Than TPQ: No
MSDS Attachment ID: No

MN TIER2 STORE:
Storage Chem Desc ID: 11116
Storage Container Type: C
Storage Pressure: 1
Storage Temp: 4
Storage Location: SOUTHWEST CORNER OF FACILITY
Storage ID: 55586
Storage Confidential: Yes

Storage Chem Desc ID: 11116
Storage Container Type: C
Storage Pressure: 1
Storage Temp: 5
Storage Location: SOUTHWEST CORNER OF FACILITY
Storage ID: 55587
Storage Confidential: Yes

MN TIER2 CONTACT:
Contact ID: 9054
Contact Name: Ron Glebus
Contact Title: Director o
Contact Type: T2EC
Sort Order: 1

Contact ID: 9054
Contact Name: Ron Glebus
Contact Title: Director o

SUPERIOR PLATING INC (Continued) **U000884922**

Contact Type:	T2EC
Sort Order:	1
Contact ID:	9055
Contact Name:	GREG DANT
Contact Title:	Technical
Contact Type:	T2EC
Sort Order:	2
Contact ID:	9055
Contact Name:	GREG DANT
Contact Title:	Technical
Contact Type:	T2EC
Sort Order:	2
ERC Number:	4527
Facility Phone:	Not reported
Facility Status:	ACTIVE
Facility Email:	Not reported
Facility Web:	Not reported
Facility MNCP:	Not reported
Owner Name:	Not reported
Owner Phone:	Not reported
Owner Address:	Not reported
Owner City:	Not reported
Owner State:	Not reported
Owner Zip:	Not reported
Mailing Name:	Not reported
Mailing Street:	Not reported
Mailing PO BOX:	Not reported
Mailing City:	Not reported
Mailing State:	Not reported
Mailing Zip:	Not reported
Mailing Attn:	Not reported
Mailing Zip:	Not reported
Mailing Attn:	Not reported
Billing Name:	Not reported
Billing Street:	Not reported
Billing PO Box:	Not reported
Billing City:	Not reported
Billing State:	Not reported
Billing Zip:	Not reported
Billing Attn:	Not reported
SIC Code:	Not reported
Dunn Brad Num:	Not reported
Time Created:	Not reported
Signed By:	Not reported
Title:	Not reported
Signed Date:	Not reported
Attach Site Plan:	Not reported
Attach Coord Abbr:	Not reported
Attach Safeguard Info:	Not reported
Extension Site Plan:	Not reported
Extension Coord Abbr:	Not reported
Extension Safeguard Info:	Not reported
Report Year:	2007

SUPERIOR PLATING INC (Continued) **U000884922**

Attach ERP:	Not reported
Extension ERP:	Not reported
Last Updated ERP:	Not reported
Last Tested ERP:	Not reported
Last Reviewed ERP:	Not reported
VZone Primary:	Not reported
VZone Secondary:	Not reported
Modified Date:	Not reported
FIPS County:	Not reported
Latitude/Longitude:	/
User Name:	Not reported
TRIFID:	Not reported
NAISC:	Not reported
CMFCL Record ID:	Not reported
Hardcopy Attachments:	Not reported
SEPC Approved Date ERP:	Not reported
SIC:	3471
Client System ID:	271350069
Own Country:	Not reported
Tier 2 Year:	Not reported
Cas Number:	7440666
Site Plan:	Not reported
Confidential Location:	Not reported
How Chemical Is Stored:	Not reported
Status 302:	UNKNOWN
Status 312:	UNKNOWN
Emergency Contact Name1:	Ron Glebus
Emergency Contact Name2:	GREG DANT
Emergency Contact Name3:	Not reported
Emergency Contact Name4:	Not reported
Emergency Contact 24hr Phone1:	6127231662
Emergency Contact 24hr Phone2:	6123792121
Emergency Contact 24hr Phone3:	Not reported
Emergency Contact 24hr Phone4:	Not reported
Is EHS:	No
Is EHS More than TPQ:	No
Is Containing EHS:	No
EHS Name:	Not reported
Max Daily Amt Code:	04
Avg Daily Amt Code:	04
Storage Container Type:	I
Storage Pressure Class:	1
Storage Temperature Class:	4
Storage Location:	THROUGHOUT FACILITY
Is Storage Confidentail Location:	Yes
Remark:	Not reported
Chemical Id:	11122
Chemical Name:	ZINC

MN TIER2 CHEMICAL:

Chemical Desc ID:	11122
Chemical Name:	ZINC
Case No:	7440666
EHS Name:	Not reported
Trade Secret:	No
Pure:	Yes
Mixture:	Yes
Solid:	Yes

SUPERIOR PLATING INC (Continued) **U000884922**

Liquid:	Yes
Gas:	No
Extremely Haz Substance:	No
Fire:	No
Pressure:	No
Reactivity:	No
Delayed Health Affects:	No
Immediate Health Affects:	Yes
Max Daily Amt:	04
Avg Daily Amt:	04
Onsite Days:	365
Max Daily Amt Exact:	30000
Avg Daily Amt Exact:	28000
Modified Date:	Not reported
VZone Primary:	No
VZone Secondary:	No
EHS More Than TPQ:	No
MSDS Attachment ID:	No

MN TIER2 STORE:

Storage Chem Desc ID:	11122
Storage Container Type:	C
Storage Pressure:	1
Storage Temp:	4
Storage Location:	THROUGHOUT FACILITY
Storage ID:	55616
Storage Confidential:	Yes

Storage Chem Desc ID:	11122
Storage Container Type:	I
Storage Pressure:	1
Storage Temp:	4
Storage Location:	THROUGHOUT FACILITY
Storage ID:	55617
Storage Confidential:	Yes

Storage Chem Desc ID:	11122
Storage Container Type:	K
Storage Pressure:	1
Storage Temp:	4
Storage Location:	THROUGHOUT FACILITY
Storage ID:	55618
Storage Confidential:	Yes

MN TIER2 CONTACT:

Contact ID:	9054
Contact Name:	Ron Glebus
Contact Title:	Director o
Contact Type:	T2EC
Sort Order:	1

Contact ID:	9054
Contact Name:	Ron Glebus
Contact Title:	Director o
Contact Type:	T2EC
Sort Order:	1

SUPERIOR PLATING INC (Continued) **U000884922**

Contact ID:	9055
Contact Name:	GREG DANT
Contact Title:	Technical
Contact Type:	T2EC
Sort Order:	2

Contact ID:	9055
Contact Name:	GREG DANT
Contact Title:	Technical
Contact Type:	T2EC
Sort Order:	2

ERC Number:	4527
Facility Phone:	Not reported
Facility Status:	ACTIVE
Facility Email:	Not reported
Facility Web:	Not reported
Facility MNCP:	Not reported
Owner Name:	Not reported
Owner Phone:	Not reported
Owner Address:	Not reported
Owner City:	Not reported
Owner State:	Not reported
Owner Zip:	Not reported
Mailing Name:	Not reported
Mailing Street:	Not reported
Mailing PO BOX:	Not reported
Mailing City:	Not reported
Mailing State:	Not reported
Mailing Zip:	Not reported
Mailing Attn:	Not reported
Mailing Zip:	Not reported
Mailing Attn:	Not reported
Billing Name:	Not reported
Billing Street:	Not reported
Billing PO Box:	Not reported
Billing City:	Not reported
Billing State:	Not reported
Billing Zip:	Not reported
Billing Attn:	Not reported
SIC Code:	Not reported
Dunn Brad Num:	Not reported
Time Created:	Not reported
Signed By:	Not reported
Title:	Not reported
Signed Date:	Not reported
Attach Site Plan:	Not reported
Attach Coord Abbr:	Not reported
Attach Safeguard Info:	Not reported
Extension Site Plan:	Not reported
Extension Coord Abbr:	Not reported
Extension Safeguard Info:	Not reported
Report Year:	2007
Attach ERP:	Not reported
Extension ERP:	Not reported
Last Updated ERP:	Not reported

SUPERIOR PLATING INC (Continued) **U000884922**

Last Tested ERP:	Not reported
Last Reviewed ERP:	Not reported
VZone Primary:	Not reported
VZone Secondary:	Not reported
Modified Date:	Not reported
FIPS County:	Not reported
Latitude/Longitude:	/
User Name:	Not reported
TRIFID:	Not reported
NAISC:	Not reported
CMFCL Record ID:	Not reported
Hardcopy Attachments:	Not reported
SEPC Approved Date ERP:	Not reported
SIC:	3471
Client System ID:	271350069
Own Country:	Not reported
Tier 2 Year:	Not reported
Cas Number:	7718549
Site Plan:	Not reported
Confidential Location:	Not reported
How Chemical Is Stored:	Not reported
Status 302:	UNKNOWN
Status 312:	UNKNOWN
Emergency Contact Name1:	Ron Glebus
Emergency Contact Name2:	GREG DANT
Emergency Contact Name3:	Not reported
Emergency Contact Name4:	Not reported
Emergency Contact 24hr Phone1:	6127231662
Emergency Contact 24hr Phone2:	6123792121
Emergency Contact 24hr Phone3:	Not reported
Emergency Contact 24hr Phone4:	Not reported
Is EHS:	No
Is EHS More than TPQ:	No
Is Containing EHS:	No
EHS Name:	Not reported
Max Daily Amt Code:	04
Avg Daily Amt Code:	04
Storage Container Type:	E
Storage Pressure Class:	1
Storage Temperature Class:	4
Storage Location:	WEST HALF OF BLDG.
Is Storage Confidentail Location:	Yes
Remark:	Not reported
Chemical Id:	11118
Chemical Name:	NICKEL CHLORIDE

MN TIER2 CHEMICAL:

Chemical Desc ID:	11118
Chemical Name:	NICKEL CHLORIDE
Case No:	7718549
EHS Name:	Not reported
Trade Secret:	No
Pure:	Yes
Mixture:	Yes
Solid:	No
Liquid:	Yes
Gas:	No
Extremely Haz Substance:	No

SUPERIOR PLATING INC (Continued) **U000884922**

Fire:	No
Pressure:	No
Reactivity:	No
Delayed Health Affects:	Yes
Immediate Health Affects:	Yes
Max Daily Amt:	04
Avg Daily Amt:	04
Onsite Days:	365
Max Daily Amt Exact:	14000
Avg Daily Amt Exact:	12000
Modified Date:	Not reported
VZone Primary:	No
VZone Secondary:	No
EHS More Than TPQ:	No
MSDS Attachment ID:	No

MN TIER2 STORE:

Storage Chem Desc ID:	11118
Storage Container Type:	C
Storage Pressure:	1
Storage Temp:	5
Storage Location:	WEST HALF OF BLDG.
Storage ID:	55597
Storage Confidential:	Yes

Storage Chem Desc ID:	11118
Storage Container Type:	E
Storage Pressure:	1
Storage Temp:	4
Storage Location:	WEST HALF OF BLDG.
Storage ID:	55596
Storage Confidential:	Yes

MN TIER2 CONTACT:

Contact ID:	9054
Contact Name:	Ron Glebus
Contact Title:	Director o
Contact Type:	T2EC
Sort Order:	1

Contact ID:	9054
Contact Name:	Ron Glebus
Contact Title:	Director o
Contact Type:	T2EC
Sort Order:	1

Contact ID:	9055
Contact Name:	GREG DANT
Contact Title:	Technical
Contact Type:	T2EC
Sort Order:	2

Contact ID:	9055
Contact Name:	GREG DANT
Contact Title:	Technical
Contact Type:	T2EC

SUPERIOR PLATING INC (Continued) **U000884922**

Sort Order: 2

ERC Number:	4527
Facility Phone:	Not reported
Facility Status:	ACTIVE
Facility Email:	Not reported
Facility Web:	Not reported
Facility MNCP:	Not reported
Owner Name:	Not reported
Owner Phone:	Not reported
Owner Address:	Not reported
Owner City:	Not reported
Owner State:	Not reported
Owner Zip:	Not reported
Mailing Name:	Not reported
Mailing Street:	Not reported
Mailing PO BOX:	Not reported
Mailing City:	Not reported
Mailing State:	Not reported
Mailing Zip:	Not reported
Mailing Attn:	Not reported
Mailing Zip:	Not reported
Mailing Attn:	Not reported
Billing Name:	Not reported
Billing Street:	Not reported
Billing PO Box:	Not reported
Billing City:	Not reported
Billing State:	Not reported
Billing Zip:	Not reported
Billing Attn:	Not reported
SIC Code:	Not reported
Dunn Brad Num:	Not reported
Time Created:	Not reported
Signed By:	Not reported
Title:	Not reported
Signed Date:	Not reported
Attach Site Plan:	Not reported
Attach Coord Abbr:	Not reported
Attach Safeguard Info:	Not reported
Extension Site Plan:	Not reported
Extension Coord Abbr:	Not reported
Extension Safeguard Info:	Not reported
Report Year:	2007
Attach ERP:	Not reported
Extension ERP:	Not reported
Last Updated ERP:	Not reported
Last Tested ERP:	Not reported
Last Reviewed ERP:	Not reported
VZone Primary:	Not reported
VZone Secondary:	Not reported
Modified Date:	Not reported
FIPS County:	Not reported
Latitude/Longitude:	/
User Name:	Not reported
TRIFID:	Not reported
NAISC:	Not reported

SUPERIOR PLATING INC (Continued) **U000884922**

CMFCL Record ID:	Not reported
Hardcopy Attachments:	Not reported
SEPC Approved Date ERP:	Not reported
SIC:	3471
Client System ID:	271350069
Own Country:	Not reported
Tier 2 Year:	Not reported
Cas Number:	79016
Site Plan:	Not reported
Confidential Location:	Not reported
How Chemical Is Stored:	Not reported
Status 302:	UNKNOWN
Status 312:	UNKNOWN
Emergency Contact Name1:	Ron Glebus
Emergency Contact Name2:	GREG DANT
Emergency Contact Name3:	Not reported
Emergency Contact Name4:	Not reported
Emergency Contact 24hr Phone1:	6127231662
Emergency Contact 24hr Phone2:	6123792121
Emergency Contact 24hr Phone3:	Not reported
Emergency Contact 24hr Phone4:	Not reported
Is EHS:	No
Is EHS More than TPQ:	No
Is Containing EHS:	No
EHS Name:	Not reported
Max Daily Amt Code:	04
Avg Daily Amt Code:	03
Storage Container Type:	C
Storage Pressure Class:	1
Storage Temperature Class:	4
Storage Location:	SOUTHWEST CORNER OF FACILITY
Is Storage Confidentail Location:	Yes
Remark:	Not reported
Chemical Id:	11116
Chemical Name:	TRICHLOROETHYLENE

MN TIER2 CHEMICAL:

Chemical Desc ID:	11116
Chemical Name:	TRICHLOROETHYLENE
Case No:	79016
EHS Name:	Not reported
Trade Secret:	No
Pure:	Yes
Mixture:	Yes
Solid:	No
Liquid:	Yes
Gas:	No
Extremely Haz Substance:	No
Fire:	No
Pressure:	No
Reactivity:	No
Delayed Health Affects:	Yes
Immediate Health Affects:	Yes
Max Daily Amt:	04
Avg Daily Amt:	03
Onsite Days:	365
Max Daily Amt Exact:	11000
Avg Daily Amt Exact:	8500

SUPERIOR PLATING INC (Continued) **U000884922**

Modified Date: Not reported
VZone Primary: No
VZone Secondary: No
EHS More Than TPQ: No
MSDS Attachment ID: No

MN TIER2 STORE:
Storage Chem Desc ID: 11116
Storage Container Type: C
Storage Pressure: 1
Storage Temp: 4
Storage Location: SOUTHWEST CORNER OF FACILITY
Storage ID: 55586
Storage Confidential: Yes

Storage Chem Desc ID: 11116
Storage Container Type: C
Storage Pressure: 1
Storage Temp: 5
Storage Location: SOUTHWEST CORNER OF FACILITY
Storage ID: 55587
Storage Confidential: Yes

MN TIER2 CONTACT:
Contact ID: 9054
Contact Name: Ron Glebus
Contact Title: Director o
Contact Type: T2EC
Sort Order: 1

Contact ID: 9054
Contact Name: Ron Glebus
Contact Title: Director o
Contact Type: T2EC
Sort Order: 1

Contact ID: 9055
Contact Name: GREG DANT
Contact Title: Technical
Contact Type: T2EC
Sort Order: 2

Contact ID: 9055
Contact Name: GREG DANT
Contact Title: Technical
Contact Type: T2EC
Sort Order: 2

ERC Number: 4527
Facility Phone: Not reported
Facility Status: ACTIVE
Facility Email: Not reported
Facility Web: Not reported
Facility MNCP: Not reported
Owner Name: Not reported

SUPERIOR PLATING INC (Continued) **U000884922**

Owner Phone:	Not reported
Owner Address:	Not reported
Owner City:	Not reported
Owner State:	Not reported
Owner Zip:	Not reported
Mailing Name:	Not reported
Mailing Street:	Not reported
Mailing PO BOX:	Not reported
Mailing City:	Not reported
Mailing State:	Not reported
Mailing Zip:	Not reported
Mailing Attn:	Not reported
Mailing Zip:	Not reported
Mailing Attn:	Not reported
Billing Name:	Not reported
Billing Street:	Not reported
Billing PO Box:	Not reported
Billing City:	Not reported
Billing State:	Not reported
Billing Zip:	Not reported
Billing Attn:	Not reported
SIC Code:	Not reported
Dunn Brad Num:	Not reported
Time Created:	Not reported
Signed By:	Not reported
Title:	Not reported
Signed Date:	Not reported
Attach Site Plan:	Not reported
Attach Coord Abbr:	Not reported
Attach Safeguard Info:	Not reported
Extension Site Plan:	Not reported
Extension Coord Abbr:	Not reported
Extension Safeguard Info:	Not reported
Report Year:	2007
Attach ERP:	Not reported
Extension ERP:	Not reported
Last Updated ERP:	Not reported
Last Tested ERP:	Not reported
Last Reviewed ERP:	Not reported
VZone Primary:	Not reported
VZone Secondary:	Not reported
Modified Date:	Not reported
FIPS County:	Not reported
Latitude/Longitude:	/
User Name:	Not reported
TRIFID:	Not reported
NAISC:	Not reported
CMFCL Record ID:	Not reported
Hardcopy Attachments:	Not reported
SEPC Approved Date ERP:	Not reported
SIC:	3471
Client System ID:	271350069
Own Country:	Not reported
Tier 2 Year:	Not reported
Cas Number:	74986
Site Plan:	Not reported
Confidential Location:	Not reported

SUPERIOR PLATING INC (Continued) **U000884922**

How Chemical Is Stored:	Not reported
Status 302:	UNKNOWN
Status 312:	UNKNOWN
Emergency Contact Name1:	Ron Glebus
Emergency Contact Name2:	GREG DANT
Emergency Contact Name3:	Not reported
Emergency Contact Name4:	Not reported
Emergency Contact 24hr Phone1:	6127231662
Emergency Contact 24hr Phone2:	6123792121
Emergency Contact 24hr Phone3:	Not reported
Emergency Contact 24hr Phone4:	Not reported
Is EHS:	No
Is EHS More than TPQ:	No
Is Containing EHS:	No
EHS Name:	Not reported
Max Daily Amt Code:	02
Avg Daily Amt Code:	02
Storage Container Type:	L
Storage Pressure Class:	2
Storage Temperature Class:	4
Storage Location:	SE CORNER OF FACILITY - OUTSIDE BLDG
Is Storage Confidentail Location:	No
Remark:	Not reported
Chemical Id:	11123
Chemical Name:	PROPANE (LIQUIFIED PETROLEUM GAS)

MN TIER2 CHEMICAL:

Chemical Desc ID:	11123
Chemical Name:	PROPANE (LIQUIFIED PETROLEUM GAS)
Case No:	74986
EHS Name:	Not reported
Trade Secret:	No
Pure:	Yes
Mixture:	No
Solid:	No
Liquid:	Yes
Gas:	Yes
Extremely Haz Substance:	No
Fire:	Yes
Pressure:	Yes
Reactivity:	No
Delayed Health Affects:	No
Immediate Health Affects:	Yes
Max Daily Amt:	02
Avg Daily Amt:	02
Onsite Days:	365
Max Daily Amt Exact:	800
Avg Daily Amt Exact:	600
Modified Date:	Not reported
VZone Primary:	No
VZone Secondary:	No
EHS More Than TPQ:	No
MSDS Attachment ID:	No

MN TIER2 STORE:

Storage Chem Desc ID:	11123
Storage Container Type:	L
Storage Pressure:	2

SUPERIOR PLATING INC (Continued) **U000884922**

Storage Temp: 4
Storage Location: SE CORNER OF FACILITY - OUTSIDE BLDG
Storage ID: 160105
Storage Confidential: No

Storage Chem Desc ID: 11123
Storage Container Type: L
Storage Pressure: 2
Storage Temp: 4
Storage Location: SW CORNER OF FACILITY
Storage ID: 55621
Storage Confidential: Yes

MN TIER2 CONTACT:
Contact ID: 9054
Contact Name: Ron Glebus
Contact Title: Director o
Contact Type: T2EC
Sort Order: 1

Contact ID: 9054
Contact Name: Ron Glebus
Contact Title: Director o
Contact Type: T2EC
Sort Order: 1

Contact ID: 9055
Contact Name: GREG DANT
Contact Title: Technical
Contact Type: T2EC
Sort Order: 2

Contact ID: 9055
Contact Name: GREG DANT
Contact Title: Technical
Contact Type: T2EC
Sort Order: 2

ERC Number: 4527
Facility Phone: Not reported
Facility Status: ACTIVE
Facility Email: Not reported
Facility Web: Not reported
Facility MNCP: Not reported
Owner Name: Not reported
Owner Phone: Not reported
Owner Address: Not reported
Owner City: Not reported
Owner State: Not reported
Owner Zip: Not reported
Mailing Name: Not reported
Mailing Street: Not reported
Mailing PO BOX: Not reported
Mailing City: Not reported
Mailing State: Not reported

SUPERIOR PLATING INC (Continued) **U000884922**

Mailing Zip:	Not reported
Mailing Attn:	Not reported
Mailing Zip:	Not reported
Mailing Attn:	Not reported
Billing Name:	Not reported
Billing Street:	Not reported
Billing PO Box:	Not reported
Billing City:	Not reported
Billing State:	Not reported
Billing Zip:	Not reported
Billing Attn:	Not reported
SIC Code:	Not reported
Dunn Brad Num:	Not reported
Time Created:	Not reported
Signed By:	Not reported
Title:	Not reported
Signed Date:	Not reported
Attach Site Plan:	Not reported
Attach Coord Abbr:	Not reported
Attach Safeguard Info:	Not reported
Extension Site Plan:	Not reported
Extension Coord Abbr:	Not reported
Extension Safeguard Info:	Not reported
Report Year:	2007
Attach ERP:	Not reported
Extension ERP:	Not reported
Last Updated ERP:	Not reported
Last Tested ERP:	Not reported
Last Reviewed ERP:	Not reported
VZone Primary:	Not reported
VZone Secondary:	Not reported
Modified Date:	Not reported
FIPS County:	Not reported
Latitude/Longitude:	/
User Name:	Not reported
TRIFID:	Not reported
NAISC:	Not reported
CMFCL Record ID:	Not reported
Hardcopy Attachments:	Not reported
SEPC Approved Date ERP:	Not reported
SIC:	3471
Client System ID:	271350069
Own Country:	Not reported
Tier 2 Year:	Not reported
Cas Number:	7439921
Site Plan:	Not reported
Confidential Location:	Not reported
How Chemical Is Stored:	Not reported
Status 302:	UNKNOWN
Status 312:	UNKNOWN
Emergency Contact Name1:	Ron Glebus
Emergency Contact Name2:	GREG DANT
Emergency Contact Name3:	Not reported
Emergency Contact Name4:	Not reported
Emergency Contact 24hr Phone1:	6127231662
Emergency Contact 24hr Phone2:	6123792121
Emergency Contact 24hr Phone3:	Not reported

SUPERIOR PLATING INC (Continued) **U000884922**

Emergency Contact 24hr Phone4: Not reported
Is EHS: No
Is EHS More than TPQ: No
Is Containing EHS: No
EHS Name: Not reported
Max Daily Amt Code: 03
Avg Daily Amt Code: 03
Storage Container Type: C
Storage Pressure Class: 1
Storage Temperature Class: 4
Storage Location: WEST HALF OF BLDG.
Is Storage Confidentail Location: Yes
Remark: Not reported
Chemical Id: 15544
Chemical Name: LEAD

MN TIER2 CHEMICAL:
Chemical Desc ID: 15544
Chemical Name: LEAD
Case No: 7439921
EHS Name: Not reported
Trade Secret: No
Pure: Yes
Mixture: Yes
Solid: Yes
Liquid: Yes
Gas: No
Extremely Haz Substance: No
Fire: No
Pressure: No
Reactivity: No
Delayed Health Affects: Yes
Immediate Health Affects: Yes
Max Daily Amt: 03
Avg Daily Amt: 03
Onsite Days: 365
Max Daily Amt Exact: 8500
Avg Daily Amt Exact: 7500
Modified Date: Not reported
VZone Primary: No
VZone Secondary: No
EHS More Than TPQ: No
MSDS Attachment ID: No

MN TIER2 STORE:
Storage Chem Desc ID: 15544
Storage Container Type: C
Storage Pressure: 1
Storage Temp: 4
Storage Location: WEST HALF OF BLDG.
Storage ID: 77726
Storage Confidential: Yes

MN TIER2 CONTACT:
Contact ID: 9054
Contact Name: Ron Glebus
Contact Title: Director o

SUPERIOR PLATING INC (Continued) **U000884922**

Contact Type:	T2EC
Sort Order:	1
Contact ID:	9054
Contact Name:	Ron Glebus
Contact Title:	Director o
Contact Type:	T2EC
Sort Order:	1
Contact ID:	9055
Contact Name:	GREG DANT
Contact Title:	Technical
Contact Type:	T2EC
Sort Order:	2
Contact ID:	9055
Contact Name:	GREG DANT
Contact Title:	Technical
Contact Type:	T2EC
Sort Order:	2
ERC Number:	4527
Facility Phone:	Not reported
Facility Status:	ACTIVE
Facility Email:	Not reported
Facility Web:	Not reported
Facility MNCP:	Not reported
Owner Name:	Not reported
Owner Phone:	Not reported
Owner Address:	Not reported
Owner City:	Not reported
Owner State:	Not reported
Owner Zip:	Not reported
Mailing Name:	Not reported
Mailing Street:	Not reported
Mailing PO BOX:	Not reported
Mailing City:	Not reported
Mailing State:	Not reported
Mailing Zip:	Not reported
Mailing Attn:	Not reported
Mailing Zip:	Not reported
Mailing Attn:	Not reported
Billing Name:	Not reported
Billing Street:	Not reported
Billing PO Box:	Not reported
Billing City:	Not reported
Billing State:	Not reported
Billing Zip:	Not reported
Billing Attn:	Not reported
SIC Code:	Not reported
Dunn Brad Num:	Not reported
Time Created:	Not reported
Signed By:	Not reported
Title:	Not reported
Signed Date:	Not reported
Attach Site Plan:	Not reported

SUPERIOR PLATING INC (Continued) **U000884922**

Attach Coord Abbr:	Not reported
Attach Safeguard Info:	Not reported
Extension Site Plan:	Not reported
Extension Coord Abbr:	Not reported
Extension Safeguard Info:	Not reported
Report Year:	2007
Attach ERP:	Not reported
Extension ERP:	Not reported
Last Updated ERP:	Not reported
Last Tested ERP:	Not reported
Last Reviewed ERP:	Not reported
VZone Primary:	Not reported
VZone Secondary:	Not reported
Modified Date:	Not reported
FIPS County:	Not reported
Latitude/Longitude:	/
User Name:	Not reported
TRIFID:	Not reported
NAISC:	Not reported
CMFCL Record ID:	Not reported
Hardcopy Attachments:	Not reported
SEPC Approved Date ERP:	Not reported
SIC:	3471
Client System ID:	271350069
Own Country:	Not reported
Tier 2 Year:	Not reported
Cas Number:	151508
Site Plan:	Not reported
Confidential Location:	Not reported
How Chemical Is Stored:	Not reported
Status 302:	UNKNOWN
Status 312:	UNKNOWN
Emergency Contact Name1:	Ron Glebus
Emergency Contact Name2:	GREG DANT
Emergency Contact Name3:	Not reported
Emergency Contact Name4:	Not reported
Emergency Contact 24hr Phone1:	6127231662
Emergency Contact 24hr Phone2:	6123792121
Emergency Contact 24hr Phone3:	Not reported
Emergency Contact 24hr Phone4:	Not reported
Is EHS:	Yes
Is EHS More than TPQ:	Yes
Is Containing EHS:	No
EHS Name:	POTASSIUM CYANIDE
Max Daily Amt Code:	03
Avg Daily Amt Code:	03
Storage Container Type:	C
Storage Pressure Class:	1
Storage Temperature Class:	4
Storage Location:	SOUTHWEST CORNER OF FACILITY
Is Storage Confidentail Location:	Yes
Remark:	Not reported
Chemical Id:	11114
Chemical Name:	POTASSIUM CYANIDE

MN TIER2 CHEMICAL:

Chemical Desc ID:	11114
Chemical Name:	POTASSIUM CYANIDE

SUPERIOR PLATING INC (Continued) **U000884922**

Case No:	151508
EHS Name:	POTASSIUM CYANIDE
Trade Secret:	No
Pure:	Yes
Mixture:	Yes
Solid:	Yes
Liquid:	Yes
Gas:	No
Extremely Haz Substance:	Yes
Fire:	No
Pressure:	No
Reactivity:	Yes
Delayed Health Affects:	Yes
Immediate Health Affects:	Yes
Max Daily Amt:	03
Avg Daily Amt:	03
Onsite Days:	365
Max Daily Amt Exact:	6500
Avg Daily Amt Exact:	4200
Modified Date:	Not reported
VZone Primary:	No
VZone Secondary:	No
EHS More Than TPQ:	Yes
MSDS Attachment ID:	No

MN TIER2 STORE:

Storage Chem Desc ID:	11114
Storage Container Type:	C
Storage Pressure:	1
Storage Temp:	4
Storage Location:	SOUTHWEST CORNER OF FACILITY
Storage ID:	55577
Storage Confidential:	Yes

Storage Chem Desc ID:	11114
Storage Container Type:	F
Storage Pressure:	1
Storage Temp:	4
Storage Location:	SOUTHEAST CORNER OF FACILITY
Storage ID:	55576
Storage Confidential:	Yes

MN TIER2 CONTACT:

Contact ID:	9054
Contact Name:	Ron Glebus
Contact Title:	Director o
Contact Type:	T2EC
Sort Order:	1

Contact ID:	9054
Contact Name:	Ron Glebus
Contact Title:	Director o
Contact Type:	T2EC
Sort Order:	1

Contact ID:	9055

SUPERIOR PLATING INC (Continued) **U000884922**

Contact Name:	GREG DANT
Contact Title:	Technical
Contact Type:	T2EC
Sort Order:	2
Contact ID:	9055
Contact Name:	GREG DANT
Contact Title:	Technical
Contact Type:	T2EC
Sort Order:	2
ERC Number:	4527
Facility Phone:	Not reported
Facility Status:	ACTIVE
Facility Email:	Not reported
Facility Web:	Not reported
Facility MNCP:	Not reported
Owner Name:	Not reported
Owner Phone:	Not reported
Owner Address:	Not reported
Owner City:	Not reported
Owner State:	Not reported
Owner Zip:	Not reported
Mailing Name:	Not reported
Mailing Street:	Not reported
Mailing PO BOX:	Not reported
Mailing City:	Not reported
Mailing State:	Not reported
Mailing Zip:	Not reported
Mailing Attn:	Not reported
Mailing Zip:	Not reported
Mailing Attn:	Not reported
Billing Name:	Not reported
Billing Street:	Not reported
Billing PO Box:	Not reported
Billing City:	Not reported
Billing State:	Not reported
Billing Zip:	Not reported
Billing Attn:	Not reported
SIC Code:	Not reported
Dunn Brad Num:	Not reported
Time Created:	Not reported
Signed By:	Not reported
Title:	Not reported
Signed Date:	Not reported
Attach Site Plan:	Not reported
Attach Coord Abbr:	Not reported
Attach Safeguard Info:	Not reported
Extension Site Plan:	Not reported
Extension Coord Abbr:	Not reported
Extension Safeguard Info:	Not reported
Report Year:	2007
Attach ERP:	Not reported
Extension ERP:	Not reported
Last Updated ERP:	Not reported
Last Tested ERP:	Not reported

SUPERIOR PLATING INC (Continued) **U000884922**

Last Reviewed ERP:	Not reported
VZone Primary:	Not reported
VZone Secondary:	Not reported
Modified Date:	Not reported
FIPS County:	Not reported
Latitude/Longitude:	/
User Name:	Not reported
TRIFID:	Not reported
NAISC:	Not reported
CMFCL Record ID:	Not reported
Hardcopy Attachments:	Not reported
SEPC Approved Date ERP:	Not reported
SIC:	3471
Client System ID:	271350069
Own Country:	Not reported
Tier 2 Year:	Not reported
Cas Number:	7664939
Site Plan:	Not reported
Confidential Location:	Not reported
How Chemical Is Stored:	Not reported
Status 302:	UNKNOWN
Status 312:	UNKNOWN
Emergency Contact Name1:	Ron Glebus
Emergency Contact Name2:	GREG DANT
Emergency Contact Name3:	Not reported
Emergency Contact Name4:	Not reported
Emergency Contact 24hr Phone1:	6127231662
Emergency Contact 24hr Phone2:	6123792121
Emergency Contact 24hr Phone3:	Not reported
Emergency Contact 24hr Phone4:	Not reported
Is EHS:	Yes
Is EHS More than TPQ:	Yes
Is Containing EHS:	No
EHS Name:	SULFURIC ACID
Max Daily Amt Code:	04
Avg Daily Amt Code:	04
Storage Container Type:	C
Storage Pressure Class:	1
Storage Temperature Class:	4
Storage Location:	SOUTHWEST CORNER OF FACILITY AND WASTEWATER PRE-TREATMENT AREA
Is Storage Confidentail Location:	Yes
Remark:	Not reported
Chemical Id:	11115
Chemical Name:	SULFURIC ACID

MN TIER2 CHEMICAL:

Chemical Desc ID:	11115
Chemical Name:	SULFURIC ACID
Case No:	7664939
EHS Name:	SULFURIC ACID
Trade Secret:	No
Pure:	Yes
Mixture:	Yes
Solid:	No
Liquid:	Yes
Gas:	No
Extremely Haz Substance:	Yes
Fire:	No

SUPERIOR PLATING INC (Continued) **U000884922**

Pressure:	No
Reactivity:	Yes
Delayed Health Affects:	No
Immediate Health Affects:	Yes
Max Daily Amt:	04
Avg Daily Amt:	04
Onsite Days:	365
Max Daily Amt Exact:	13000
Avg Daily Amt Exact:	11400
Modified Date:	Not reported
VZone Primary:	No
VZone Secondary:	No
EHS More Than TPQ:	Yes
MSDS Attachment ID:	No

MN TIER2 STORE:

Storage Chem Desc ID:	11115
Storage Container Type:	C
Storage Pressure:	1
Storage Temp:	4
Storage Location:	SOUTHWEST CORNER OF FACILITY AND WASTEWATER PRE-TREATMENT AREA
Storage ID:	55581
Storage Confidential:	Yes

Storage Chem Desc ID:	11115
Storage Container Type:	G
Storage Pressure:	1
Storage Temp:	4
Storage Location:	SOUTHWEST CORNER OF FACILITY AND WASTEWATER PRE-TREATMENT AREA
Storage ID:	55582
Storage Confidential:	Yes

Storage Chem Desc ID:	11115
Storage Container Type:	M
Storage Pressure:	1
Storage Temp:	4
Storage Location:	SOUTHWEST CORNER OF FACILITY AND WASTEWATER PRE-TREATMENT AREA
Storage ID:	55583
Storage Confidential:	Yes

MN TIER2 CONTACT:

Contact ID:	9054
Contact Name:	Ron Glebus
Contact Title:	Director o
Contact Type:	T2EC
Sort Order:	1

Contact ID:	9054
Contact Name:	Ron Glebus
Contact Title:	Director o
Contact Type:	T2EC
Sort Order:	1

Contact ID:	9055
Contact Name:	GREG DANT
Contact Title:	Technical

SUPERIOR PLATING INC (Continued) **U000884922**

Contact Type:	T2EC
Sort Order:	2
Contact ID:	9055
Contact Name:	GREG DANT
Contact Title:	Technical
Contact Type:	T2EC
Sort Order:	2
ERC Number:	4527
Facility Phone:	Not reported
Facility Status:	ACTIVE
Facility Email:	Not reported
Facility Web:	Not reported
Facility MNCP:	Not reported
Owner Name:	Not reported
Owner Phone:	Not reported
Owner Address:	Not reported
Owner City:	Not reported
Owner State:	Not reported
Owner Zip:	Not reported
Mailing Name:	Not reported
Mailing Street:	Not reported
Mailing PO BOX:	Not reported
Mailing City:	Not reported
Mailing State:	Not reported
Mailing Zip:	Not reported
Mailing Attn:	Not reported
Mailing Zip:	Not reported
Mailing Attn:	Not reported
Billing Name:	Not reported
Billing Street:	Not reported
Billing PO Box:	Not reported
Billing City:	Not reported
Billing State:	Not reported
Billing Zip:	Not reported
Billing Attn:	Not reported
SIC Code:	Not reported
Dunn Brad Num:	Not reported
Time Created:	Not reported
Signed By:	Not reported
Title:	Not reported
Signed Date:	Not reported
Attach Site Plan:	Not reported
Attach Coord Abbr:	Not reported
Attach Safeguard Info:	Not reported
Extension Site Plan:	Not reported
Extension Coord Abbr:	Not reported
Extension Safeguard Info:	Not reported
Report Year:	2007
Attach ERP:	Not reported
Extension ERP:	Not reported
Last Updated ERP:	Not reported
Last Tested ERP:	Not reported
Last Reviewed ERP:	Not reported
VZone Primary:	Not reported

SUPERIOR PLATING INC (Continued) **U000884922**

VZone Secondary:	Not reported
Modified Date:	Not reported
FIPS County:	Not reported
Latitude/Longitude:	/
User Name:	Not reported
TRIFID:	Not reported
NAISC:	Not reported
CMFCL Record ID:	Not reported
Hardcopy Attachments:	Not reported
SEPC Approved Date ERP:	Not reported
SIC:	3471
Client System ID:	271350069
Own Country:	Not reported
Tier 2 Year:	Not reported
Cas Number:	7664939
Site Plan:	Not reported
Confidential Location:	Not reported
How Chemical Is Stored:	Not reported
Status 302:	UNKNOWN
Status 312:	UNKNOWN
Emergency Contact Name1:	Ron Glebus
Emergency Contact Name2:	GREG DANT
Emergency Contact Name3:	Not reported
Emergency Contact Name4:	Not reported
Emergency Contact 24hr Phone1:	6127231662
Emergency Contact 24hr Phone2:	6123792121
Emergency Contact 24hr Phone3:	Not reported
Emergency Contact 24hr Phone4:	Not reported
Is EHS:	Yes
Is EHS More than TPQ:	Yes
Is Containing EHS:	No
EHS Name:	SULFURIC ACID
Max Daily Amt Code:	04
Avg Daily Amt Code:	04
Storage Container Type:	M
Storage Pressure Class:	1
Storage Temperature Class:	4
Storage Location:	SOUTHWEST CORNER OF FACILITY AND WASTEWATER PRE-TREATMENT AREA
Is Storage Confidentail Location:	Yes
Remark:	Not reported
Chemical Id:	11115
Chemical Name:	SULFURIC ACID

MN TIER2 CHEMICAL:

Chemical Desc ID:	11115
Chemical Name:	SULFURIC ACID
Case No:	7664939
EHS Name:	SULFURIC ACID
Trade Secret:	No
Pure:	Yes
Mixture:	Yes
Solid:	No
Liquid:	Yes
Gas:	No
Extremely Haz Substance:	Yes
Fire:	No
Pressure:	No
Reactivity:	Yes

SUPERIOR PLATING INC (Continued) **U000884922**

Delayed Health Affects:	No
Immediate Health Affects:	Yes
Max Daily Amt:	04
Avg Daily Amt:	04
Onsite Days:	365
Max Daily Amt Exact:	13000
Avg Daily Amt Exact:	11400
Modified Date:	Not reported
VZone Primary:	No
VZone Secondary:	No
EHS More Than TPQ:	Yes
MSDS Attachment ID:	No

MN TIER2 STORE:

Storage Chem Desc ID:	11115
Storage Container Type:	C
Storage Pressure:	1
Storage Temp:	4
Storage Location:	SOUTHWEST CORNER OF FACILITY AND WASTEWATER PRE-TREATMENT AREA
Storage ID:	55581
Storage Confidential:	Yes

Storage Chem Desc ID:	11115
Storage Container Type:	G
Storage Pressure:	1
Storage Temp:	4
Storage Location:	SOUTHWEST CORNER OF FACILITY AND WASTEWATER PRE-TREATMENT AREA
Storage ID:	55582
Storage Confidential:	Yes

Storage Chem Desc ID:	11115
Storage Container Type:	M
Storage Pressure:	1
Storage Temp:	4
Storage Location:	SOUTHWEST CORNER OF FACILITY AND WASTEWATER PRE-TREATMENT AREA
Storage ID:	55583
Storage Confidential:	Yes

MN TIER2 CONTACT:

Contact ID:	9054
Contact Name:	Ron Glebus
Contact Title:	Director o
Contact Type:	T2EC
Sort Order:	1

Contact ID:	9054
Contact Name:	Ron Glebus
Contact Title:	Director o
Contact Type:	T2EC
Sort Order:	1

Contact ID:	9055
Contact Name:	GREG DANT
Contact Title:	Technical
Contact Type:	T2EC
Sort Order:	2

SUPERIOR PLATING INC (Continued) **U000884922**

Contact ID:	9055
Contact Name:	GREG DANT
Contact Title:	Technical
Contact Type:	T2EC
Sort Order:	2

ERC Number:	4527
Facility Phone:	Not reported
Facility Status:	ACTIVE
Facility Email:	Not reported
Facility Web:	Not reported
Facility MNCP:	Not reported
Owner Name:	Not reported
Owner Phone:	Not reported
Owner Address:	Not reported
Owner City:	Not reported
Owner State:	Not reported
Owner Zip:	Not reported
Mailing Name:	Not reported
Mailing Street:	Not reported
Mailing PO BOX:	Not reported
Mailing City:	Not reported
Mailing State:	Not reported
Mailing Zip:	Not reported
Mailing Attn:	Not reported
Mailing Zip:	Not reported
Mailing Attn:	Not reported
Billing Name:	Not reported
Billing Street:	Not reported
Billing PO Box:	Not reported
Billing City:	Not reported
Billing State:	Not reported
Billing Zip:	Not reported
Billing Attn:	Not reported
SIC Code:	Not reported
Dunn Brad Num:	Not reported
Time Created:	Not reported
Signed By:	Not reported
Title:	Not reported
Signed Date:	Not reported
Attach Site Plan:	Not reported
Attach Coord Abbr:	Not reported
Attach Safeguard Info:	Not reported
Extension Site Plan:	Not reported
Extension Coord Abbr:	Not reported
Extension Safeguard Info:	Not reported
Report Year:	2007
Attach ERP:	Not reported
Extension ERP:	Not reported
Last Updated ERP:	Not reported
Last Tested ERP:	Not reported
Last Reviewed ERP:	Not reported
VZone Primary:	Not reported
VZone Secondary:	Not reported
Modified Date:	Not reported
FIPS County:	Not reported

SUPERIOR PLATING INC (Continued) **U000884922**

Latitude/Longitude:	/
User Name:	Not reported
TRIFID:	Not reported
NAISC:	Not reported
CMFCL Record ID:	Not reported
Hardcopy Attachments:	Not reported
SEPC Approved Date ERP:	Not reported
SIC:	3471
Client System ID:	271350069
Own Country:	Not reported
Tier 2 Year:	Not reported
Cas Number:	7647010
Site Plan:	Not reported
Confidential Location:	Not reported
How Chemical Is Stored:	Not reported
Status 302:	UNKNOWN
Status 312:	UNKNOWN
Emergency Contact Name1:	Ron Glebus
Emergency Contact Name2:	GREG DANT
Emergency Contact Name3:	Not reported
Emergency Contact Name4:	Not reported
Emergency Contact 24hr Phone1:	6127231662
Emergency Contact 24hr Phone2:	6123792121
Emergency Contact 24hr Phone3:	Not reported
Emergency Contact 24hr Phone4:	Not reported
Is EHS:	Yes
Is EHS More than TPQ:	Yes
Is Containing EHS:	No
EHS Name:	HYDROGEN CHLORIDE (GAS ONLY)
Max Daily Amt Code:	05
Avg Daily Amt Code:	05
Storage Container Type:	M
Storage Pressure Class:	1
Storage Temperature Class:	4
Storage Location:	SE CORNER OF FACILITY
Is Storage Confidentail Location:	Yes
Remark:	Not reported
Chemical Id:	11121
Chemical Name:	HYDROCHLORIC ACID (HYDROGEN CHLORIDE)

MN TIER2 CHEMICAL:

Chemical Desc ID:	11121
Chemical Name:	HYDROCHLORIC ACID (HYDROGEN CHLORIDE)
Case No:	7647010
EHS Name:	HYDROGEN CHLORIDE (GAS ONLY)
Trade Secret:	No
Pure:	Yes
Mixture:	Yes
Solid:	No
Liquid:	Yes
Gas:	No
Extremely Haz Substance:	Yes
Fire:	No
Pressure:	No
Reactivity:	Yes
Delayed Health Affects:	No
Immediate Health Affects:	Yes
Max Daily Amt:	05

SUPERIOR PLATING INC (Continued) **U000884922**

Avg Daily Amt: 05
Onsite Days: 365
Max Daily Amt Exact: 120000
Avg Daily Amt Exact: 105000
Modified Date: Not reported
VZone Primary: No
VZone Secondary: No
EHS More Than TPQ: Yes
MSDS Attachment ID: No

MN TIER2 STORE:
Storage Chem Desc ID: 11121
Storage Container Type: C
Storage Pressure: 1
Storage Temp: 4
Storage Location: THROUGHOUT FACILITY
Storage ID: 55611
Storage Confidential: Yes

Storage Chem Desc ID: 11121
Storage Container Type: M
Storage Pressure: 1
Storage Temp: 4
Storage Location: SE CORNER OF FACILITY
Storage ID: 55612
Storage Confidential: Yes

MN TIER2 CONTACT:
Contact ID: 9054
Contact Name: Ron Glebus
Contact Title: Director o
Contact Type: T2EC
Sort Order: 1

Contact ID: 9054
Contact Name: Ron Glebus
Contact Title: Director o
Contact Type: T2EC
Sort Order: 1

Contact ID: 9055
Contact Name: GREG DANT
Contact Title: Technical
Contact Type: T2EC
Sort Order: 2

Contact ID: 9055
Contact Name: GREG DANT
Contact Title: Technical
Contact Type: T2EC
Sort Order: 2

ERC Number: 4527
Facility Phone: Not reported
Facility Status: ACTIVE

SUPERIOR PLATING INC (Continued) **U000884922**

Facility Email:	Not reported
Facility Web:	Not reported
Facility MNCP:	Not reported
Owner Name:	Not reported
Owner Phone:	Not reported
Owner Address:	Not reported
Owner City:	Not reported
Owner State:	Not reported
Owner Zip:	Not reported
Mailing Name:	Not reported
Mailing Street:	Not reported
Mailing PO BOX:	Not reported
Mailing City:	Not reported
Mailing State:	Not reported
Mailing Zip:	Not reported
Mailing Attn:	Not reported
Mailing Zip:	Not reported
Mailing Attn:	Not reported
Billing Name:	Not reported
Billing Street:	Not reported
Billing PO Box:	Not reported
Billing City:	Not reported
Billing State:	Not reported
Billing Zip:	Not reported
Billing Attn:	Not reported
SIC Code:	Not reported
Dunn Brad Num:	Not reported
Time Created:	Not reported
Signed By:	Not reported
Title:	Not reported
Signed Date:	Not reported
Attach Site Plan:	Not reported
Attach Coord Abbr:	Not reported
Attach Safeguard Info:	Not reported
Extension Site Plan:	Not reported
Extension Coord Abbr:	Not reported
Extension Safeguard Info:	Not reported
Report Year:	2007
Attach ERP:	Not reported
Extension ERP:	Not reported
Last Updated ERP:	Not reported
Last Tested ERP:	Not reported
Last Reviewed ERP:	Not reported
VZone Primary:	Not reported
VZone Secondary:	Not reported
Modified Date:	Not reported
FIPS County:	Not reported
Latitude/Longitude:	/
User Name:	Not reported
TRIFID:	Not reported
NAISC:	Not reported
CMFCL Record ID:	Not reported
Hardcopy Attachments:	Not reported
SEPC Approved Date ERP:	Not reported
SIC:	3471
Client System ID:	271350069
Own Country:	Not reported

SUPERIOR PLATING INC (Continued) **U000884922**

Tier 2 Year:	Not reported
Cas Number:	1310732
Site Plan:	Not reported
Confidential Location:	Not reported
How Chemical Is Stored:	Not reported
Status 302:	UNKNOWN
Status 312:	UNKNOWN
Emergency Contact Name1:	Ron Glebus
Emergency Contact Name2:	GREG DANT
Emergency Contact Name3:	Not reported
Emergency Contact Name4:	Not reported
Emergency Contact 24hr Phone1:	6127231662
Emergency Contact 24hr Phone2:	6123792121
Emergency Contact 24hr Phone3:	Not reported
Emergency Contact 24hr Phone4:	Not reported
Is EHS:	No
Is EHS More than TPQ:	No
Is Containing EHS:	No
EHS Name:	Not reported
Max Daily Amt Code:	04
Avg Daily Amt Code:	04
Storage Container Type:	I
Storage Pressure Class:	1
Storage Temperature Class:	4
Storage Location:	THROUGHOUT FACILITY
Is Storage Confidentail Location:	Yes
Remark:	Not reported
Chemical Id:	11117
Chemical Name:	SODIUM HYDROXIDE

MN TIER2 CHEMICAL:

Chemical Desc ID:	11117
Chemical Name:	SODIUM HYDROXIDE
Case No:	1310732
EHS Name:	Not reported
Trade Secret:	No
Pure:	Yes
Mixture:	Yes
Solid:	Yes
Liquid:	Yes
Gas:	No
Extremely Haz Substance:	No
Fire:	No
Pressure:	No
Reactivity:	Yes
Delayed Health Affects:	No
Immediate Health Affects:	Yes
Max Daily Amt:	04
Avg Daily Amt:	04
Onsite Days:	365
Max Daily Amt Exact:	18000
Avg Daily Amt Exact:	16000
Modified Date:	Not reported
VZone Primary:	No
VZone Secondary:	No
EHS More Than TPQ:	No
MSDS Attachment ID:	No

SUPERIOR PLATING INC (Continued) **U000884922**

MN TIER2 STORE:
Storage Chem Desc ID: 11117
Storage Container Type: C
Storage Pressure: 1
Storage Temp: 4
Storage Location: THROUGHOUT FACILITY
Storage ID: 55592
Storage Confidential: Yes

Storage Chem Desc ID: 11117
Storage Container Type: C
Storage Pressure: 1
Storage Temp: 5
Storage Location: THROUGHOUT FACILITY
Storage ID: 55593
Storage Confidential: Yes

Storage Chem Desc ID: 11117
Storage Container Type: I
Storage Pressure: 1
Storage Temp: 4
Storage Location: THROUGHOUT FACILITY
Storage ID: 55591
Storage Confidential: Yes

MN TIER2 CONTACT:
Contact ID: 9054
Contact Name: Ron Glebus
Contact Title: Director o
Contact Type: T2EC
Sort Order: 1

Contact ID: 9054
Contact Name: Ron Glebus
Contact Title: Director o
Contact Type: T2EC
Sort Order: 1

Contact ID: 9055
Contact Name: GREG DANT
Contact Title: Technical
Contact Type: T2EC
Sort Order: 2

Contact ID: 9055
Contact Name: GREG DANT
Contact Title: Technical
Contact Type: T2EC
Sort Order: 2

ERC Number: 4527
Facility Phone: Not reported
Facility Status: ACTIVE
Facility Email: Not reported

SUPERIOR PLATING INC (Continued) **U000884922**

Facility Web:	Not reported
Facility MNCP:	Not reported
Owner Name:	Not reported
Owner Phone:	Not reported
Owner Address:	Not reported
Owner City:	Not reported
Owner State:	Not reported
Owner Zip:	Not reported
Mailing Name:	Not reported
Mailing Street:	Not reported
Mailing PO BOX:	Not reported
Mailing City:	Not reported
Mailing State:	Not reported
Mailing Zip:	Not reported
Mailing Attn:	Not reported
Mailing Zip:	Not reported
Mailing Attn:	Not reported
Billing Name:	Not reported
Billing Street:	Not reported
Billing PO Box:	Not reported
Billing City:	Not reported
Billing State:	Not reported
Billing Zip:	Not reported
Billing Attn:	Not reported
SIC Code:	Not reported
Dunn Brad Num:	Not reported
Time Created:	Not reported
Signed By:	Not reported
Title:	Not reported
Signed Date:	Not reported
Attach Site Plan:	Not reported
Attach Coord Abbr:	Not reported
Attach Safeguard Info:	Not reported
Extension Site Plan:	Not reported
Extension Coord Abbr:	Not reported
Extension Safeguard Info:	Not reported
Report Year:	2007
Attach ERP:	Not reported
Extension ERP:	Not reported
Last Updated ERP:	Not reported
Last Tested ERP:	Not reported
Last Reviewed ERP:	Not reported
VZone Primary:	Not reported
VZone Secondary:	Not reported
Modified Date:	Not reported
FIPS County:	Not reported
Latitude/Longitude:	/
User Name:	Not reported
TRIFID:	Not reported
NAISC:	Not reported
CMFCL Record ID:	Not reported
Hardcopy Attachments:	Not reported
SEPC Approved Date ERP:	Not reported
SIC:	3471
Client System ID:	271350069
Own Country:	Not reported
Tier 2 Year:	Not reported

SUPERIOR PLATING INC (Continued) **U000884922**

Cas Number:	151508
Site Plan:	Not reported
Confidential Location:	Not reported
How Chemical Is Stored:	Not reported
Status 302:	UNKNOWN
Status 312:	UNKNOWN
Emergency Contact Name1:	Ron Glebus
Emergency Contact Name2:	GREG DANT
Emergency Contact Name3:	Not reported
Emergency Contact Name4:	Not reported
Emergency Contact 24hr Phone1:	6127231662
Emergency Contact 24hr Phone2:	6123792121
Emergency Contact 24hr Phone3:	Not reported
Emergency Contact 24hr Phone4:	Not reported
Is EHS:	Yes
Is EHS More than TPQ:	Yes
Is Containing EHS:	No
EHS Name:	POTASSIUM CYANIDE
Max Daily Amt Code:	03
Avg Daily Amt Code:	03
Storage Container Type:	F
Storage Pressure Class:	1
Storage Temperature Class:	4
Storage Location:	SOUTHEAST CORNER OF FACILITY
Is Storage Confidentail Location:	Yes
Remark:	Not reported
Chemical Id:	11114
Chemical Name:	POTASSIUM CYANIDE

MN TIER2 CHEMICAL:

Chemical Desc ID:	11114
Chemical Name:	POTASSIUM CYANIDE
Case No:	151508
EHS Name:	POTASSIUM CYANIDE
Trade Secret:	No
Pure:	Yes
Mixture:	Yes
Solid:	Yes
Liquid:	Yes
Gas:	No
Extremely Haz Substance:	Yes
Fire:	No
Pressure:	No
Reactivity:	Yes
Delayed Health Affects:	Yes
Immediate Health Affects:	Yes
Max Daily Amt:	03
Avg Daily Amt:	03
Onsite Days:	365
Max Daily Amt Exact:	6500
Avg Daily Amt Exact:	4200
Modified Date:	Not reported
VZone Primary:	No
VZone Secondary:	No
EHS More Than TPQ:	Yes
MSDS Attachment ID:	No

MN TIER2 STORE:

SUPERIOR PLATING INC (Continued) **U000884922**

Storage Chem Desc ID: 11114
Storage Container Type: C
Storage Pressure: 1
Storage Temp: 4
Storage Location: SOUTHWEST CORNER OF FACILITY
Storage ID: 55577
Storage Confidential: Yes

Storage Chem Desc ID: 11114
Storage Container Type: F
Storage Pressure: 1
Storage Temp: 4
Storage Location: SOUTHEAST CORNER OF FACILITY
Storage ID: 55576
Storage Confidential: Yes

MN TIER2 CONTACT:
Contact ID: 9054
Contact Name: Ron Glebus
Contact Title: Director o
Contact Type: T2EC
Sort Order: 1

Contact ID: 9054
Contact Name: Ron Glebus
Contact Title: Director o
Contact Type: T2EC
Sort Order: 1

Contact ID: 9055
Contact Name: GREG DANT
Contact Title: Technical
Contact Type: T2EC
Sort Order: 2

Contact ID: 9055
Contact Name: GREG DANT
Contact Title: Technical
Contact Type: T2EC
Sort Order: 2

ERC Number: 4527
Facility Phone: Not reported
Facility Status: ACTIVE
Facility Email: Not reported
Facility Web: Not reported
Facility MNCP: Not reported
Owner Name: Not reported
Owner Phone: Not reported
Owner Address: Not reported
Owner City: Not reported
Owner State: Not reported
Owner Zip: Not reported
Mailing Name: Not reported
Mailing Street: Not reported

SUPERIOR PLATING INC (Continued) **U000884922**

Mailing PO BOX:	Not reported
Mailing City:	Not reported
Mailing State:	Not reported
Mailing Zip:	Not reported
Mailing Attn:	Not reported
Mailing Zip:	Not reported
Mailing Attn:	Not reported
Billing Name:	Not reported
Billing Street:	Not reported
Billing PO Box:	Not reported
Billing City:	Not reported
Billing State:	Not reported
Billing Zip:	Not reported
Billing Attn:	Not reported
SIC Code:	Not reported
Dunn Brad Num:	Not reported
Time Created:	Not reported
Signed By:	Not reported
Title:	Not reported
Signed Date:	Not reported
Attach Site Plan:	Not reported
Attach Coord Abbr:	Not reported
Attach Safeguard Info:	Not reported
Extension Site Plan:	Not reported
Extension Coord Abbr:	Not reported
Extension Safeguard Info:	Not reported
Report Year:	2007
Attach ERP:	Not reported
Extension ERP:	Not reported
Last Updated ERP:	Not reported
Last Tested ERP:	Not reported
Last Reviewed ERP:	Not reported
VZone Primary:	Not reported
VZone Secondary:	Not reported
Modified Date:	Not reported
FIPS County:	Not reported
Latitude/Longitude:	/
User Name:	Not reported
TRIFID:	Not reported
NAISC:	Not reported
CMFCL Record ID:	Not reported
Hardcopy Attachments:	Not reported
SEPC Approved Date ERP:	Not reported
SIC:	3471
Client System ID:	271350069
Own Country:	Not reported
Tier 2 Year:	Not reported
Cas Number:	7718549
Site Plan:	Not reported
Confidential Location:	Not reported
How Chemical Is Stored:	Not reported
Status 302:	UNKNOWN
Status 312:	UNKNOWN
Emergency Contact Name1:	Ron Glebus
Emergency Contact Name2:	GREG DANT
Emergency Contact Name3:	Not reported
Emergency Contact Name4:	Not reported

SUPERIOR PLATING INC (Continued) **U000884922**

Emergency Contact 24hr Phone1:6127231662
Emergency Contact 24hr Phone2:6123792121
Emergency Contact 24hr Phone3:Not reported
Emergency Contact 24hr Phone4:Not reported
Is EHS: No
Is EHS More than TPQ: No
Is Containing EHS: No
EHS Name: Not reported
Max Daily Amt Code: 04
Avg Daily Amt Code: 04
Storage Container Type: C
Storage Pressure Class: 1
Storage Temperature Class: 5
Storage Location: WEST HALF OF BLDG.
Is Storage Confidentail Location: Yes
Remark: Not reported
Chemical Id: 11118
Chemical Name: NICKEL CHLORIDE

MN TIER2 CHEMICAL:
Chemical Desc ID: 11118
Chemical Name: NICKEL CHLORIDE
Case No: 7718549
EHS Name: Not reported
Trade Secret: No
Pure: Yes
Mixture: Yes
Solid: No
Liquid: Yes
Gas: No
Extremely Haz Substance: No
Fire: No
Pressure: No
Reactivity: No
Delayed Health Affects: Yes
Immediate Health Affects: Yes
Max Daily Amt: 04
Avg Daily Amt: 04
Onsite Days: 365
Max Daily Amt Exact: 14000
Avg Daily Amt Exact: 12000
Modified Date: Not reported
VZone Primary: No
VZone Secondary: No
EHS More Than TPQ: No
MSDS Attachment ID: No

MN TIER2 STORE:
Storage Chem Desc ID: 11118
Storage Container Type: C
Storage Pressure: 1
Storage Temp: 5
Storage Location: WEST HALF OF BLDG.
Storage ID: 55597
Storage Confidential: Yes

Storage Chem Desc ID: 11118
Storage Container Type: E

SUPERIOR PLATING INC (Continued) **U000884922**

Storage Pressure: 1
Storage Temp: 4
Storage Location: WEST HALF OF BLDG.
Storage ID: 55596
Storage Confidential: Yes

MN TIER2 CONTACT:
Contact ID: 9054
Contact Name: Ron Glebus
Contact Title: Director o
Contact Type: T2EC
Sort Order: 1

Contact ID: 9054
Contact Name: Ron Glebus
Contact Title: Director o
Contact Type: T2EC
Sort Order: 1

Contact ID: 9055
Contact Name: GREG DANT
Contact Title: Technical
Contact Type: T2EC
Sort Order: 2

Contact ID: 9055
Contact Name: GREG DANT
Contact Title: Technical
Contact Type: T2EC
Sort Order: 2

ERC Number: 4527
Facility Phone: Not reported
Facility Status: ACTIVE
Facility Email: Not reported
Facility Web: Not reported
Facility MNCP: Not reported
Owner Name: Not reported
Owner Phone: Not reported
Owner Address: Not reported
Owner City: Not reported
Owner State: Not reported
Owner Zip: Not reported
Mailing Name: Not reported
Mailing Street: Not reported
Mailing PO BOX: Not reported
Mailing City: Not reported
Mailing State: Not reported
Mailing Zip: Not reported
Mailing Attn: Not reported
Mailing Zip: Not reported
Mailing Attn: Not reported
Billing Name: Not reported
Billing Street: Not reported
Billing PO Box: Not reported

SUPERIOR PLATING INC (Continued) **U000884922**

Billing City:	Not reported
Billing State:	Not reported
Billing Zip:	Not reported
Billing Attn:	Not reported
SIC Code:	Not reported
Dunn Brad Num:	Not reported
Time Created:	Not reported
Signed By:	Not reported
Title:	Not reported
Signed Date:	Not reported
Attach Site Plan:	Not reported
Attach Coord Abbr:	Not reported
Attach Safeguard Info:	Not reported
Extension Site Plan:	Not reported
Extension Coord Abbr:	Not reported
Extension Safeguard Info:	Not reported
Report Year:	2007
Attach ERP:	Not reported
Extension ERP:	Not reported
Last Updated ERP:	Not reported
Last Tested ERP:	Not reported
Last Reviewed ERP:	Not reported
VZone Primary:	Not reported
VZone Secondary:	Not reported
Modified Date:	Not reported
FIPS County:	Not reported
Latitude/Longitude:	/
User Name:	Not reported
TRIFID:	Not reported
NAISC:	Not reported
CMFCL Record ID:	Not reported
Hardcopy Attachments:	Not reported
SEPC Approved Date ERP:	Not reported
SIC:	3471
Client System ID:	271350069
Own Country:	Not reported
Tier 2 Year:	Not reported
Cas Number:	7697372
Site Plan:	Not reported
Confidential Location:	Not reported
How Chemical Is Stored:	Not reported
Status 302:	UNKNOWN
Status 312:	UNKNOWN
Emergency Contact Name1:	Ron Glebus
Emergency Contact Name2:	GREG DANT
Emergency Contact Name3:	Not reported
Emergency Contact Name4:	Not reported
Emergency Contact 24hr Phone1:	6127231662
Emergency Contact 24hr Phone2:	6123792121
Emergency Contact 24hr Phone3:	Not reported
Emergency Contact 24hr Phone4:	Not reported
Is EHS:	Yes
Is EHS More than TPQ:	Yes
Is Containing EHS:	No
EHS Name:	NITRIC ACID
Max Daily Amt Code:	04
Avg Daily Amt Code:	04

SUPERIOR PLATING INC (Continued) **U000884922**

Storage Container Type:	M
Storage Pressure Class:	1
Storage Temperature Class:	4
Storage Location:	SE CORNER OF FACILITY
Is Storage Confidentail Location:	Yes
Remark:	Not reported
Chemical Id:	11102
Chemical Name:	NITRIC ACID

MN TIER2 CHEMICAL:

Chemical Desc ID:	11102
Chemical Name:	NITRIC ACID
Case No:	7697372
EHS Name:	NITRIC ACID
Trade Secret:	No
Pure:	Yes
Mixture:	Yes
Solid:	No
Liquid:	Yes
Gas:	No
Extremely Haz Substance:	Yes
Fire:	No
Pressure:	No
Reactivity:	Yes
Delayed Health Affects:	No
Immediate Health Affects:	Yes
Max Daily Amt:	04
Avg Daily Amt:	04
Onsite Days:	365
Max Daily Amt Exact:	13000
Avg Daily Amt Exact:	11000
Modified Date:	Not reported
VZone Primary:	No
VZone Secondary:	No
EHS More Than TPQ:	Yes
MSDS Attachment ID:	No

MN TIER2 STORE:

Storage Chem Desc ID:	11102
Storage Container Type:	C
Storage Pressure:	1
Storage Temp:	5
Storage Location:	THROUGHOUT FACILITY
Storage ID:	55517
Storage Confidential:	Yes

Storage Chem Desc ID:	11102
Storage Container Type:	G
Storage Pressure:	1
Storage Temp:	4
Storage Location:	SE CORNER OF FACILITY
Storage ID:	55516
Storage Confidential:	Yes

Storage Chem Desc ID:	11102
Storage Container Type:	M
Storage Pressure:	1
Storage Temp:	4

SUPERIOR PLATING INC (Continued) **U000884922**

Storage Location: SE CORNER OF FACILITY
Storage ID: 55518
Storage Confidential: Yes

MN TIER2 CONTACT:
Contact ID: 9054
Contact Name: Ron Glebus
Contact Title: Director o
Contact Type: T2EC
Sort Order: 1

Contact ID: 9054
Contact Name: Ron Glebus
Contact Title: Director o
Contact Type: T2EC
Sort Order: 1

Contact ID: 9055
Contact Name: GREG DANT
Contact Title: Technical
Contact Type: T2EC
Sort Order: 2

Contact ID: 9055
Contact Name: GREG DANT
Contact Title: Technical
Contact Type: T2EC
Sort Order: 2

ERC Number: 4527
Facility Phone: Not reported
Facility Status: ACTIVE
Facility Email: Not reported
Facility Web: Not reported
Facility MNCP: Not reported
Owner Name: Not reported
Owner Phone: Not reported
Owner Address: Not reported
Owner City: Not reported
Owner State: Not reported
Owner Zip: Not reported
Mailing Name: Not reported
Mailing Street: Not reported
Mailing PO BOX: Not reported
Mailing City: Not reported
Mailing State: Not reported
Mailing Zip: Not reported
Mailing Attn: Not reported
Mailing Zip: Not reported
Mailing Attn: Not reported
Billing Name: Not reported
Billing Street: Not reported
Billing PO Box: Not reported
Billing City: Not reported
Billing State: Not reported

SUPERIOR PLATING INC (Continued) **U000884922**

Billing Zip:	Not reported
Billing Attn:	Not reported
SIC Code:	Not reported
Dunn Brad Num:	Not reported
Time Created:	Not reported
Signed By:	Not reported
Title:	Not reported
Signed Date:	Not reported
Attach Site Plan:	Not reported
Attach Coord Abbr:	Not reported
Attach Safeguard Info:	Not reported
Extension Site Plan:	Not reported
Extension Coord Abbr:	Not reported
Extension Safeguard Info:	Not reported
Report Year:	2007
Attach ERP:	Not reported
Extension ERP:	Not reported
Last Updated ERP:	Not reported
Last Tested ERP:	Not reported
Last Reviewed ERP:	Not reported
VZone Primary:	Not reported
VZone Secondary:	Not reported
Modified Date:	Not reported
FIPS County:	Not reported
Latitude/Longitude:	/
User Name:	Not reported
TRIFID:	Not reported
NAISC:	Not reported
CMFCL Record ID:	Not reported
Hardcopy Attachments:	Not reported
SEPC Approved Date ERP:	Not reported
SIC:	3471
Client System ID:	271350069
Own Country:	Not reported
Tier 2 Year:	Not reported
Cas Number:	7664939
Site Plan:	Not reported
Confidential Location:	Not reported
How Chemical Is Stored:	Not reported
Status 302:	UNKNOWN
Status 312:	UNKNOWN
Emergency Contact Name1:	Ron Glebus
Emergency Contact Name2:	GREG DANT
Emergency Contact Name3:	Not reported
Emergency Contact Name4:	Not reported
Emergency Contact 24hr Phone1:	6127231662
Emergency Contact 24hr Phone2:	6123792121
Emergency Contact 24hr Phone3:	Not reported
Emergency Contact 24hr Phone4:	Not reported
Is EHS:	Yes
Is EHS More than TPQ:	Yes
Is Containing EHS:	No
EHS Name:	SULFURIC ACID
Max Daily Amt Code:	04
Avg Daily Amt Code:	04
Storage Container Type:	G
Storage Pressure Class:	1

SUPERIOR PLATING INC (Continued) **U000884922**

Storage Temperature Class: 4
Storage Location: SOUTHWEST CORNER OF FACILITY AND WASTEWATER PRE-TREATMENT AREA
Is Storage Confidentail Location: Yes
Remark: Not reported
Chemical Id: 11115
Chemical Name: SULFURIC ACID

MN TIER2 CHEMICAL:
Chemical Desc ID: 11115
Chemical Name: SULFURIC ACID
Case No: 7664939
EHS Name: SULFURIC ACID
Trade Secret: No
Pure: Yes
Mixture: Yes
Solid: No
Liquid: Yes
Gas: No
Extremely Haz Substance: Yes
Fire: No
Pressure: No
Reactivity: Yes
Delayed Health Affects: No
Immediate Health Affects: Yes
Max Daily Amt: 04
Avg Daily Amt: 04
Onsite Days: 365
Max Daily Amt Exact: 13000
Avg Daily Amt Exact: 11400
Modified Date: Not reported
VZone Primary: No
VZone Secondary: No
EHS More Than TPQ: Yes
MSDS Attachment ID: No

MN TIER2 STORE:
Storage Chem Desc ID: 11115
Storage Container Type: C
Storage Pressure: 1
Storage Temp: 4
Storage Location: SOUTHWEST CORNER OF FACILITY AND WASTEWATER PRE-TREATMENT AREA
Storage ID: 55581
Storage Confidential: Yes

Storage Chem Desc ID: 11115
Storage Container Type: G
Storage Pressure: 1
Storage Temp: 4
Storage Location: SOUTHWEST CORNER OF FACILITY AND WASTEWATER PRE-TREATMENT AREA
Storage ID: 55582
Storage Confidential: Yes

Storage Chem Desc ID: 11115
Storage Container Type: M
Storage Pressure: 1
Storage Temp: 4
Storage Location: SOUTHWEST CORNER OF FACILITY AND WASTEWATER PRE-TREATMENT AREA
Storage ID: 55583

SUPERIOR PLATING INC (Continued) **U000884922**

Storage Confidential: Yes

MN TIER2 CONTACT:

Contact ID:	9054
Contact Name:	Ron Glebus
Contact Title:	Director o
Contact Type:	T2EC
Sort Order:	1
Contact ID:	9054
Contact Name:	Ron Glebus
Contact Title:	Director o
Contact Type:	T2EC
Sort Order:	1
Contact ID:	9055
Contact Name:	GREG DANT
Contact Title:	Technical
Contact Type:	T2EC
Sort Order:	2
Contact ID:	9055
Contact Name:	GREG DANT
Contact Title:	Technical
Contact Type:	T2EC
Sort Order:	2

ERC Number:	4527
Facility Phone:	Not reported
Facility Status:	ACTIVE
Facility Email:	Not reported
Facility Web:	Not reported
Facility MNCP:	Not reported
Owner Name:	Not reported
Owner Phone:	Not reported
Owner Address:	Not reported
Owner City:	Not reported
Owner State:	Not reported
Owner Zip:	Not reported
Mailing Name:	Not reported
Mailing Street:	Not reported
Mailing PO BOX:	Not reported
Mailing City:	Not reported
Mailing State:	Not reported
Mailing Zip:	Not reported
Mailing Attn:	Not reported
Mailing Zip:	Not reported
Mailing Attn:	Not reported
Billing Name:	Not reported
Billing Street:	Not reported
Billing PO Box:	Not reported
Billing City:	Not reported
Billing State:	Not reported
Billing Zip:	Not reported
Billing Attn:	Not reported

SUPERIOR PLATING INC (Continued) **U000884922**

SIC Code:	Not reported
Dunn Brad Num:	Not reported
Time Created:	Not reported
Signed By:	Not reported
Title:	Not reported
Signed Date:	Not reported
Attach Site Plan:	Not reported
Attach Coord Abbr:	Not reported
Attach Safeguard Info:	Not reported
Extension Site Plan:	Not reported
Extension Coord Abbr:	Not reported
Extension Safeguard Info:	Not reported
Report Year:	2007
Attach ERP:	Not reported
Extension ERP:	Not reported
Last Updated ERP:	Not reported
Last Tested ERP:	Not reported
Last Reviewed ERP:	Not reported
VZone Primary:	Not reported
VZone Secondary:	Not reported
Modified Date:	Not reported
FIPS County:	Not reported
Latitude/Longitude:	/
User Name:	Not reported
TRIFID:	Not reported
NAISC:	Not reported
CMFCL Record ID:	Not reported
Hardcopy Attachments:	Not reported
SEPC Approved Date ERP:	Not reported
SIC:	3471
Client System ID:	271350069
Own Country:	Not reported
Tier 2 Year:	Not reported
Cas Number:	7440666
Site Plan:	Not reported
Confidential Location:	Not reported
How Chemical Is Stored:	Not reported
Status 302:	UNKNOWN
Status 312:	UNKNOWN
Emergency Contact Name1:	Ron Glebus
Emergency Contact Name2:	GREG DANT
Emergency Contact Name3:	Not reported
Emergency Contact Name4:	Not reported
Emergency Contact 24hr Phone1:	6127231662
Emergency Contact 24hr Phone2:	6123792121
Emergency Contact 24hr Phone3:	Not reported
Emergency Contact 24hr Phone4:	Not reported
Is EHS:	No
Is EHS More than TPQ:	No
Is Containing EHS:	No
EHS Name:	Not reported
Max Daily Amt Code:	04
Avg Daily Amt Code:	04
Storage Container Type:	C
Storage Pressure Class:	1
Storage Temperature Class:	4
Storage Location:	THROUGHOUT FACILITY

SUPERIOR PLATING INC (Continued) **U000884922**

Is Storage Confidentail Location: Yes
Remark: Not reported
Chemical Id: 11122
Chemical Name: ZINC

MN TIER2 CHEMICAL:
Chemical Desc ID: 11122
Chemical Name: ZINC
Case No: 7440666
EHS Name: Not reported
Trade Secret: No
Pure: Yes
Mixture: Yes
Solid: Yes
Liquid: Yes
Gas: No
Extremely Haz Substance: No
Fire: No
Pressure: No
Reactivity: No
Delayed Health Affects: No
Immediate Health Affects: Yes
Max Daily Amt: 04
Avg Daily Amt: 04
Onsite Days: 365
Max Daily Amt Exact: 30000
Avg Daily Amt Exact: 28000
Modified Date: Not reported
VZone Primary: No
VZone Secondary: No
EHS More Than TPQ: No
MSDS Attachment ID: No

MN TIER2 STORE:
Storage Chem Desc ID: 11122
Storage Container Type: C
Storage Pressure: 1
Storage Temp: 4
Storage Location: THROUGHOUT FACILITY
Storage ID: 55616
Storage Confidential: Yes

Storage Chem Desc ID: 11122
Storage Container Type: I
Storage Pressure: 1
Storage Temp: 4
Storage Location: THROUGHOUT FACILITY
Storage ID: 55617
Storage Confidential: Yes

Storage Chem Desc ID: 11122
Storage Container Type: K
Storage Pressure: 1
Storage Temp: 4
Storage Location: THROUGHOUT FACILITY
Storage ID: 55618
Storage Confidential: Yes

SUPERIOR PLATING INC (Continued) **U000884922**

MN TIER2 CONTACT:

Contact ID:	9054
Contact Name:	Ron Glebus
Contact Title:	Director o
Contact Type:	T2EC
Sort Order:	1

Contact ID:	9054
Contact Name:	Ron Glebus
Contact Title:	Director o
Contact Type:	T2EC
Sort Order:	1

Contact ID:	9055
Contact Name:	GREG DANT
Contact Title:	Technical
Contact Type:	T2EC
Sort Order:	2

Contact ID:	9055
Contact Name:	GREG DANT
Contact Title:	Technical
Contact Type:	T2EC
Sort Order:	2

ERC Number:	4527
Facility Phone:	Not reported
Facility Status:	ACTIVE
Facility Email:	Not reported
Facility Web:	Not reported
Facility MNCP:	Not reported
Owner Name:	Not reported
Owner Phone:	Not reported
Owner Address:	Not reported
Owner City:	Not reported
Owner State:	Not reported
Owner Zip:	Not reported
Mailing Name:	Not reported
Mailing Street:	Not reported
Mailing PO BOX:	Not reported
Mailing City:	Not reported
Mailing State:	Not reported
Mailing Zip:	Not reported
Mailing Attn:	Not reported
Mailing Zip:	Not reported
Mailing Attn:	Not reported
Billing Name:	Not reported
Billing Street:	Not reported
Billing PO Box:	Not reported
Billing City:	Not reported
Billing State:	Not reported
Billing Zip:	Not reported
Billing Attn:	Not reported
SIC Code:	Not reported
Dunn Brad Num:	Not reported
Time Created:	Not reported

SUPERIOR PLATING INC (Continued) **U000884922**

Signed By:	Not reported
Title:	Not reported
Signed Date:	Not reported
Attach Site Plan:	Not reported
Attach Coord Abbr:	Not reported
Attach Safeguard Info:	Not reported
Extension Site Plan:	Not reported
Extension Coord Abbr:	Not reported
Extension Safeguard Info:	Not reported
Report Year:	2007
Attach ERP:	Not reported
Extension ERP:	Not reported
Last Updated ERP:	Not reported
Last Tested ERP:	Not reported
Last Reviewed ERP:	Not reported
VZone Primary:	Not reported
VZone Secondary:	Not reported
Modified Date:	Not reported
FIPS County:	Not reported
Latitude/Longitude:	/
User Name:	Not reported
TRIFID:	Not reported
NAISC:	Not reported
CMFCL Record ID:	Not reported
Hardcopy Attachments:	Not reported
SEPC Approved Date ERP:	Not reported
SIC:	3471
Client System ID:	271350069
Own Country:	Not reported
Tier 2 Year:	Not reported
Cas Number:	7646857
Site Plan:	Not reported
Confidential Location:	Not reported
How Chemical Is Stored:	Not reported
Status 302:	UNKNOWN
Status 312:	UNKNOWN
Emergency Contact Name1:	Ron Glebus
Emergency Contact Name2:	GREG DANT
Emergency Contact Name3:	Not reported
Emergency Contact Name4:	Not reported
Emergency Contact 24hr Phone1:	6127231662
Emergency Contact 24hr Phone2:	6123792121
Emergency Contact 24hr Phone3:	Not reported
Emergency Contact 24hr Phone4:	Not reported
Is EHS:	No
Is EHS More than TPQ:	No
Is Containing EHS:	No
EHS Name:	Not reported
Max Daily Amt Code:	04
Avg Daily Amt Code:	04
Storage Container Type:	C
Storage Pressure Class:	1
Storage Temperature Class:	4
Storage Location:	NORTHEAST CORNER OF FACILITY
Is Storage Confidentail Location:	Yes
Remark:	Not reported
Chemical Id:	11124

SUPERIOR PLATING INC (Continued) **U000884922**

Chemical Name: ZINC CHLORIDE SOLUTION

MN TIER2 CHEMICAL:
Chemical Desc ID: 11124
Chemical Name: ZINC CHLORIDE SOLUTION
Case No: 7646857
EHS Name: Not reported
Trade Secret: No
Pure: No
Mixture: Yes
Solid: No
Liquid: Yes
Gas: No
Extremely Haz Substance: No
Fire: No
Pressure: No
Reactivity: No
Delayed Health Affects: No
Immediate Health Affects: Yes
Max Daily Amt: 04
Avg Daily Amt: 04
Onsite Days: 365
Max Daily Amt Exact: 17000
Avg Daily Amt Exact: 16500
Modified Date: Not reported
VZone Primary: No
VZone Secondary: No
EHS More Than TPQ: No
MSDS Attachment ID: No

MN TIER2 STORE:
Storage Chem Desc ID: 11124
Storage Container Type: C
Storage Pressure: 1
Storage Temp: 4
Storage Location: NORTHEAST CORNER OF FACILITY
Storage ID: 55626
Storage Confidential: Yes

MN TIER2 CONTACT:
Contact ID: 9054
Contact Name: Ron Glebus
Contact Title: Director o
Contact Type: T2EC
Sort Order: 1

Contact ID: 9054
Contact Name: Ron Glebus
Contact Title: Director o
Contact Type: T2EC
Sort Order: 1

Contact ID: 9055
Contact Name: GREG DANT
Contact Title: Technical
Contact Type: T2EC
Sort Order: 2

SUPERIOR PLATING INC (Continued) **U000884922**

Contact ID:	9055
Contact Name:	GREG DANT
Contact Title:	Technical
Contact Type:	T2EC
Sort Order:	2

ERC Number:	4527
Facility Phone:	Not reported
Facility Status:	ACTIVE
Facility Email:	Not reported
Facility Web:	Not reported
Facility MNCP:	Not reported
Owner Name:	Not reported
Owner Phone:	Not reported
Owner Address:	Not reported
Owner City:	Not reported
Owner State:	Not reported
Owner Zip:	Not reported
Mailing Name:	Not reported
Mailing Street:	Not reported
Mailing PO BOX:	Not reported
Mailing City:	Not reported
Mailing State:	Not reported
Mailing Zip:	Not reported
Mailing Attn:	Not reported
Mailing Zip:	Not reported
Mailing Attn:	Not reported
Billing Name:	Not reported
Billing Street:	Not reported
Billing PO Box:	Not reported
Billing City:	Not reported
Billing State:	Not reported
Billing Zip:	Not reported
Billing Attn:	Not reported
SIC Code:	Not reported
Dunn Brad Num:	Not reported
Time Created:	Not reported
Signed By:	Not reported
Title:	Not reported
Signed Date:	Not reported
Attach Site Plan:	Not reported
Attach Coord Abbr:	Not reported
Attach Safeguard Info:	Not reported
Extension Site Plan:	Not reported
Extension Coord Abbr:	Not reported
Extension Safeguard Info:	Not reported
Report Year:	2007
Attach ERP:	Not reported
Extension ERP:	Not reported
Last Updated ERP:	Not reported
Last Tested ERP:	Not reported
Last Reviewed ERP:	Not reported
VZone Primary:	Not reported
VZone Secondary:	Not reported
Modified Date:	Not reported
FIPS County:	Not reported

SUPERIOR PLATING INC (Continued) **U000884922**

Latitude/Longitude:	/
User Name:	Not reported
TRIFID:	Not reported
NAISC:	Not reported
CMFCL Record ID:	Not reported
Hardcopy Attachments:	Not reported
SEPC Approved Date ERP:	Not reported
SIC:	3471
Client System ID:	271350069
Own Country:	Not reported
Tier 2 Year:	Not reported
Cas Number:	74986
Site Plan:	Not reported
Confidential Location:	Not reported
How Chemical Is Stored:	Not reported
Status 302:	UNKNOWN
Status 312:	UNKNOWN
Emergency Contact Name1:	Ron Glebus
Emergency Contact Name2:	GREG DANT
Emergency Contact Name3:	Not reported
Emergency Contact Name4:	Not reported
Emergency Contact 24hr Phone1:	6127231662
Emergency Contact 24hr Phone2:	6123792121
Emergency Contact 24hr Phone3:	Not reported
Emergency Contact 24hr Phone4:	Not reported
Is EHS:	No
Is EHS More than TPQ:	No
Is Containing EHS:	No
EHS Name:	Not reported
Max Daily Amt Code:	02
Avg Daily Amt Code:	02
Storage Container Type:	L
Storage Pressure Class:	2
Storage Temperature Class:	4
Storage Location:	SW CORNER OF FACILITY
Is Storage Confidentail Location:	No
Remark:	Not reported
Chemical Id:	11123
Chemical Name:	PROPANE (LIQUIFIED PETROLEUM GAS)

MN TIER2 CHEMICAL:

Chemical Desc ID:	11123
Chemical Name:	PROPANE (LIQUIFIED PETROLEUM GAS)
Case No:	74986
EHS Name:	Not reported
Trade Secret:	No
Pure:	Yes
Mixture:	No
Solid:	No
Liquid:	Yes
Gas:	Yes
Extremely Haz Substance:	No
Fire:	Yes
Pressure:	Yes
Reactivity:	No
Delayed Health Affects:	No
Immediate Health Affects:	Yes
Max Daily Amt:	02

SUPERIOR PLATING INC (Continued) **U000884922**

Avg Daily Amt: 02
Onsite Days: 365
Max Daily Amt Exact: 800
Avg Daily Amt Exact: 600
Modified Date: Not reported
VZone Primary: No
VZone Secondary: No
EHS More Than TPQ: No
MSDS Attachment ID: No

MN TIER2 STORE:
Storage Chem Desc ID: 11123
Storage Container Type: L
Storage Pressure: 2
Storage Temp: 4
Storage Location: SE CORNER OF FACILITY - OUTSIDE BLDG
Storage ID: 160105
Storage Confidential: No

Storage Chem Desc ID: 11123
Storage Container Type: L
Storage Pressure: 2
Storage Temp: 4
Storage Location: SW CORNER OF FACILITY
Storage ID: 55621
Storage Confidential: Yes

MN TIER2 CONTACT:
Contact ID: 9054
Contact Name: Ron Glebus
Contact Title: Director o
Contact Type: T2EC
Sort Order: 1

Contact ID: 9054
Contact Name: Ron Glebus
Contact Title: Director o
Contact Type: T2EC
Sort Order: 1

Contact ID: 9055
Contact Name: GREG DANT
Contact Title: Technical
Contact Type: T2EC
Sort Order: 2

Contact ID: 9055
Contact Name: GREG DANT
Contact Title: Technical
Contact Type: T2EC
Sort Order: 2

ERC Number: 4527
Facility Phone: Not reported
Facility Status: ACTIVE

SUPERIOR PLATING INC (Continued) **U000884922**

Facility Email:	Not reported
Facility Web:	Not reported
Facility MNCP:	Not reported
Owner Name:	Not reported
Owner Phone:	Not reported
Owner Address:	Not reported
Owner City:	Not reported
Owner State:	Not reported
Owner Zip:	Not reported
Mailing Name:	Not reported
Mailing Street:	Not reported
Mailing PO BOX:	Not reported
Mailing City:	Not reported
Mailing State:	Not reported
Mailing Zip:	Not reported
Mailing Attn:	Not reported
Mailing Zip:	Not reported
Mailing Attn:	Not reported
Billing Name:	Not reported
Billing Street:	Not reported
Billing PO Box:	Not reported
Billing City:	Not reported
Billing State:	Not reported
Billing Zip:	Not reported
Billing Attn:	Not reported
SIC Code:	Not reported
Dunn Brad Num:	Not reported
Time Created:	Not reported
Signed By:	Not reported
Title:	Not reported
Signed Date:	Not reported
Attach Site Plan:	Not reported
Attach Coord Abbr:	Not reported
Attach Safeguard Info:	Not reported
Extension Site Plan:	Not reported
Extension Coord Abbr:	Not reported
Extension Safeguard Info:	Not reported
Report Year:	2007
Attach ERP:	Not reported
Extension ERP:	Not reported
Last Updated ERP:	Not reported
Last Tested ERP:	Not reported
Last Reviewed ERP:	Not reported
VZone Primary:	Not reported
VZone Secondary:	Not reported
Modified Date:	Not reported
FIPS County:	Not reported
Latitude/Longitude:	/
User Name:	Not reported
TRIFID:	Not reported
NAISC:	Not reported
CMFCL Record ID:	Not reported
Hardcopy Attachments:	Not reported
SEPC Approved Date ERP:	Not reported
SIC:	3471
Client System ID:	271350069
Own Country:	Not reported

SUPERIOR PLATING INC (Continued) **U000884922**

Tier 2 Year:	Not reported
Cas Number:	1310732
Site Plan:	Not reported
Confidential Location:	Not reported
How Chemical Is Stored:	Not reported
Status 302:	UNKNOWN
Status 312:	UNKNOWN
Emergency Contact Name1:	Ron Glebus
Emergency Contact Name2:	GREG DANT
Emergency Contact Name3:	Not reported
Emergency Contact Name4:	Not reported
Emergency Contact 24hr Phone1:	6127231662
Emergency Contact 24hr Phone2:	6123792121
Emergency Contact 24hr Phone3:	Not reported
Emergency Contact 24hr Phone4:	Not reported
Is EHS:	No
Is EHS More than TPQ:	No
Is Containing EHS:	No
EHS Name:	Not reported
Max Daily Amt Code:	04
Avg Daily Amt Code:	04
Storage Container Type:	C
Storage Pressure Class:	1
Storage Temperature Class:	4
Storage Location:	THROUGHOUT FACILITY
Is Storage Confidentail Location:	Yes
Remark:	Not reported
Chemical Id:	11117
Chemical Name:	SODIUM HYDROXIDE

MN TIER2 CHEMICAL:

Chemical Desc ID:	11117
Chemical Name:	SODIUM HYDROXIDE
Case No:	1310732
EHS Name:	Not reported
Trade Secret:	No
Pure:	Yes
Mixture:	Yes
Solid:	Yes
Liquid:	Yes
Gas:	No
Extremely Haz Substance:	No
Fire:	No
Pressure:	No
Reactivity:	Yes
Delayed Health Affects:	No
Immediate Health Affects:	Yes
Max Daily Amt:	04
Avg Daily Amt:	04
Onsite Days:	365
Max Daily Amt Exact:	18000
Avg Daily Amt Exact:	16000
Modified Date:	Not reported
VZone Primary:	No
VZone Secondary:	No
EHS More Than TPQ:	No
MSDS Attachment ID:	No

SUPERIOR PLATING INC (Continued) **U000884922**

MN TIER2 STORE:
Storage Chem Desc ID: 11117
Storage Container Type: C
Storage Pressure: 1
Storage Temp: 4
Storage Location: THROUGHOUT FACILITY
Storage ID: 55592
Storage Confidential: Yes

Storage Chem Desc ID: 11117
Storage Container Type: C
Storage Pressure: 1
Storage Temp: 5
Storage Location: THROUGHOUT FACILITY
Storage ID: 55593
Storage Confidential: Yes

Storage Chem Desc ID: 11117
Storage Container Type: I
Storage Pressure: 1
Storage Temp: 4
Storage Location: THROUGHOUT FACILITY
Storage ID: 55591
Storage Confidential: Yes

MN TIER2 CONTACT:
Contact ID: 9054
Contact Name: Ron Glebus
Contact Title: Director o
Contact Type: T2EC
Sort Order: 1

Contact ID: 9054
Contact Name: Ron Glebus
Contact Title: Director o
Contact Type: T2EC
Sort Order: 1

Contact ID: 9055
Contact Name: GREG DANT
Contact Title: Technical
Contact Type: T2EC
Sort Order: 2

Contact ID: 9055
Contact Name: GREG DANT
Contact Title: Technical
Contact Type: T2EC
Sort Order: 2

ERC Number: 4527
Facility Phone: Not reported
Facility Status: ACTIVE
Facility Email: Not reported

SUPERIOR PLATING INC (Continued) **U000884922**

Facility Web:	Not reported
Facility MNCP:	Not reported
Owner Name:	Not reported
Owner Phone:	Not reported
Owner Address:	Not reported
Owner City:	Not reported
Owner State:	Not reported
Owner Zip:	Not reported
Mailing Name:	Not reported
Mailing Street:	Not reported
Mailing PO BOX:	Not reported
Mailing City:	Not reported
Mailing State:	Not reported
Mailing Zip:	Not reported
Mailing Attn:	Not reported
Mailing Zip:	Not reported
Mailing Attn:	Not reported
Billing Name:	Not reported
Billing Street:	Not reported
Billing PO Box:	Not reported
Billing City:	Not reported
Billing State:	Not reported
Billing Zip:	Not reported
Billing Attn:	Not reported
SIC Code:	Not reported
Dunn Brad Num:	Not reported
Time Created:	Not reported
Signed By:	Not reported
Title:	Not reported
Signed Date:	Not reported
Attach Site Plan:	Not reported
Attach Coord Abbr:	Not reported
Attach Safeguard Info:	Not reported
Extension Site Plan:	Not reported
Extension Coord Abbr:	Not reported
Extension Safeguard Info:	Not reported
Report Year:	2007
Attach ERP:	Not reported
Extension ERP:	Not reported
Last Updated ERP:	Not reported
Last Tested ERP:	Not reported
Last Reviewed ERP:	Not reported
VZone Primary:	Not reported
VZone Secondary:	Not reported
Modified Date:	Not reported
FIPS County:	Not reported
Latitude/Longitude:	/
User Name:	Not reported
TRIFID:	Not reported
NAISC:	Not reported
CMFCL Record ID:	Not reported
Hardcopy Attachments:	Not reported
SEPC Approved Date ERP:	Not reported
SIC:	3471
Client System ID:	271350069
Own Country:	Not reported
Tier 2 Year:	Not reported

SUPERIOR PLATING INC (Continued) **U000884922**

Cas Number:	1306190
Site Plan:	Not reported
Confidential Location:	Not reported
How Chemical Is Stored:	Not reported
Status 302:	UNKNOWN
Status 312:	UNKNOWN
Emergency Contact Name1:	Ron Glebus
Emergency Contact Name2:	GREG DANT
Emergency Contact Name3:	Not reported
Emergency Contact Name4:	Not reported
Emergency Contact 24hr Phone1:	6127231662
Emergency Contact 24hr Phone2:	6123792121
Emergency Contact 24hr Phone3:	Not reported
Emergency Contact 24hr Phone4:	Not reported
Is EHS:	Yes
Is EHS More than TPQ:	No
Is Containing EHS:	No
EHS Name:	CADMIUM OXIDE
Max Daily Amt Code:	02
Avg Daily Amt Code:	02
Storage Container Type:	C
Storage Pressure Class:	1
Storage Temperature Class:	4
Storage Location:	WEST, CENTRAL AREA OF BLDG.
Is Storage Confidentail Location:	Yes
Remark:	Not reported
Chemical Id:	11100
Chemical Name:	CADMIUM OXIDE

MN TIER2 CHEMICAL:

Chemical Desc ID:	11100
Chemical Name:	CADMIUM OXIDE
Case No:	1306190
EHS Name:	CADMIUM OXIDE
Trade Secret:	No
Pure:	No
Mixture:	Yes
Solid:	No
Liquid:	Yes
Gas:	No
Extremely Haz Substance:	Yes
Fire:	No
Pressure:	No
Reactivity:	No
Delayed Health Affects:	Yes
Immediate Health Affects:	Yes
Max Daily Amt:	02
Avg Daily Amt:	02
Onsite Days:	365
Max Daily Amt Exact:	300
Avg Daily Amt Exact:	300
Modified Date:	Not reported
VZone Primary:	No
VZone Secondary:	No
EHS More Than TPQ:	No
MSDS Attachment ID:	No

MN TIER2 STORE:

SUPERIOR PLATING INC (Continued) **U000884922**

Storage Chem Desc ID: 11100
Storage Container Type: C
Storage Pressure: 1
Storage Temp: 4
Storage Location: WEST, CENTRAL AREA OF BLDG.
Storage ID: 55506
Storage Confidential: Yes

MN TIER2 CONTACT:
Contact ID: 9054
Contact Name: Ron Glebus
Contact Title: Director o
Contact Type: T2EC
Sort Order: 1

Contact ID: 9054
Contact Name: Ron Glebus
Contact Title: Director o
Contact Type: T2EC
Sort Order: 1

Contact ID: 9055
Contact Name: GREG DANT
Contact Title: Technical
Contact Type: T2EC
Sort Order: 2

Contact ID: 9055
Contact Name: GREG DANT
Contact Title: Technical
Contact Type: T2EC
Sort Order: 2

ERC Number: 4527
Facility Phone: Not reported
Facility Status: ACTIVE
Facility Email: Not reported
Facility Web: Not reported
Facility MNCP: Not reported
Owner Name: Not reported
Owner Phone: Not reported
Owner Address: Not reported
Owner City: Not reported
Owner State: Not reported
Owner Zip: Not reported
Mailing Name: Not reported
Mailing Street: Not reported
Mailing PO BOX: Not reported
Mailing City: Not reported
Mailing State: Not reported
Mailing Zip: Not reported
Mailing Attn: Not reported
Mailing Zip: Not reported
Mailing Attn: Not reported
Billing Name: Not reported

SUPERIOR PLATING INC (Continued) **U000884922**

Billing Street:	Not reported
Billing PO Box:	Not reported
Billing City:	Not reported
Billing State:	Not reported
Billing Zip:	Not reported
Billing Attn:	Not reported
SIC Code:	Not reported
Dunn Brad Num:	Not reported
Time Created:	Not reported
Signed By:	Not reported
Title:	Not reported
Signed Date:	Not reported
Attach Site Plan:	Not reported
Attach Coord Abbr:	Not reported
Attach Safeguard Info:	Not reported
Extension Site Plan:	Not reported
Extension Coord Abbr:	Not reported
Extension Safeguard Info:	Not reported
Report Year:	2007
Attach ERP:	Not reported
Extension ERP:	Not reported
Last Updated ERP:	Not reported
Last Tested ERP:	Not reported
Last Reviewed ERP:	Not reported
VZone Primary:	Not reported
VZone Secondary:	Not reported
Modified Date:	Not reported
FIPS County:	Not reported
Latitude/Longitude:	/
User Name:	Not reported
TRIFID:	Not reported
NAISC:	Not reported
CMFCL Record ID:	Not reported
Hardcopy Attachments:	Not reported
SEPC Approved Date ERP:	Not reported
SIC:	3471
Client System ID:	271350069
Own Country:	Not reported
Tier 2 Year:	Not reported
Cas Number:	7786814
Site Plan:	Not reported
Confidential Location:	Not reported
How Chemical Is Stored:	Not reported
Status 302:	UNKNOWN
Status 312:	UNKNOWN
Emergency Contact Name1:	Ron Glebus
Emergency Contact Name2:	GREG DANT
Emergency Contact Name3:	Not reported
Emergency Contact Name4:	Not reported
Emergency Contact 24hr Phone1:	6127231662
Emergency Contact 24hr Phone2:	6123792121
Emergency Contact 24hr Phone3:	Not reported
Emergency Contact 24hr Phone4:	Not reported
Is EHS:	No
Is EHS More than TPQ:	No
Is Containing EHS:	No
EHS Name:	Not reported

SUPERIOR PLATING INC (Continued) **U000884922**

Max Daily Amt Code:	04
Avg Daily Amt Code:	04
Storage Container Type:	C
Storage Pressure Class:	1
Storage Temperature Class:	5
Storage Location:	WEST HALF OF BLDG.
Is Storage Confidentail Location:	Yes
Remark:	Not reported
Chemical Id:	11119
Chemical Name:	NICKEL SULFATE

MN TIER2 CHEMICAL:

Chemical Desc ID:	11119
Chemical Name:	NICKEL SULFATE
Case No:	7786814
EHS Name:	Not reported
Trade Secret:	No
Pure:	Yes
Mixture:	Yes
Solid:	No
Liquid:	Yes
Gas:	No
Extremely Haz Substance:	No
Fire:	No
Pressure:	No
Reactivity:	No
Delayed Health Affects:	Yes
Immediate Health Affects:	Yes
Max Daily Amt:	04
Avg Daily Amt:	04
Onsite Days:	365
Max Daily Amt Exact:	54000
Avg Daily Amt Exact:	48000
Modified Date:	Not reported
VZone Primary:	No
VZone Secondary:	No
EHS More Than TPQ:	No
MSDS Attachment ID:	No

MN TIER2 STORE:

Storage Chem Desc ID:	11119
Storage Container Type:	C
Storage Pressure:	1
Storage Temp:	5
Storage Location:	WEST HALF OF BLDG.
Storage ID:	55602
Storage Confidential:	Yes

Storage Chem Desc ID:	11119
Storage Container Type:	E
Storage Pressure:	1
Storage Temp:	4
Storage Location:	WEST HALF OF BLDG.
Storage ID:	55601
Storage Confidential:	Yes

SUPERIOR PLATING INC (Continued) **U000884922**

MN TIER2 CONTACT:

Contact ID:	9054
Contact Name:	Ron Glebus
Contact Title:	Director o
Contact Type:	T2EC
Sort Order:	1

Contact ID:	9054
Contact Name:	Ron Glebus
Contact Title:	Director o
Contact Type:	T2EC
Sort Order:	1

Contact ID:	9055
Contact Name:	GREG DANT
Contact Title:	Technical
Contact Type:	T2EC
Sort Order:	2

Contact ID:	9055
Contact Name:	GREG DANT
Contact Title:	Technical
Contact Type:	T2EC
Sort Order:	2

ERC Number:	4527
Facility Phone:	Not reported
Facility Status:	ACTIVE
Facility Email:	Not reported
Facility Web:	Not reported
Facility MNCP:	Not reported
Owner Name:	Not reported
Owner Phone:	Not reported
Owner Address:	Not reported
Owner City:	Not reported
Owner State:	Not reported
Owner Zip:	Not reported
Mailing Name:	Not reported
Mailing Street:	Not reported
Mailing PO BOX:	Not reported
Mailing City:	Not reported
Mailing State:	Not reported
Mailing Zip:	Not reported
Mailing Attn:	Not reported
Mailing Zip:	Not reported
Mailing Attn:	Not reported
Billing Name:	Not reported
Billing Street:	Not reported
Billing PO Box:	Not reported
Billing City:	Not reported
Billing State:	Not reported
Billing Zip:	Not reported
Billing Attn:	Not reported
SIC Code:	Not reported
Dunn Brad Num:	Not reported
Time Created:	Not reported

SUPERIOR PLATING INC (Continued) **U000884922**

Signed By:	Not reported
Title:	Not reported
Signed Date:	Not reported
Attach Site Plan:	Not reported
Attach Coord Abbr:	Not reported
Attach Safeguard Info:	Not reported
Extension Site Plan:	Not reported
Extension Coord Abbr:	Not reported
Extension Safeguard Info:	Not reported
Report Year:	2007
Attach ERP:	Not reported
Extension ERP:	Not reported
Last Updated ERP:	Not reported
Last Tested ERP:	Not reported
Last Reviewed ERP:	Not reported
VZone Primary:	Not reported
VZone Secondary:	Not reported
Modified Date:	Not reported
FIPS County:	Not reported
Latitude/Longitude:	/
User Name:	Not reported
TRIFID:	Not reported
NAISC:	Not reported
CMFCL Record ID:	Not reported
Hardcopy Attachments:	Not reported
SEPC Approved Date ERP:	Not reported
SIC:	3471
Client System ID:	271350069
Own Country:	Not reported
Tier 2 Year:	Not reported
Cas Number:	13530682
Site Plan:	Not reported
Confidential Location:	Not reported
How Chemical Is Stored:	Not reported
Status 302:	UNKNOWN
Status 312:	UNKNOWN
Emergency Contact Name1:	Ron Glebus
Emergency Contact Name2:	GREG DANT
Emergency Contact Name3:	Not reported
Emergency Contact Name4:	Not reported
Emergency Contact 24hr Phone1:	6127231662
Emergency Contact 24hr Phone2:	6123792121
Emergency Contact 24hr Phone3:	Not reported
Emergency Contact 24hr Phone4:	Not reported
Is EHS:	No
Is EHS More than TPQ:	No
Is Containing EHS:	No
EHS Name:	Not reported
Max Daily Amt Code:	04
Avg Daily Amt Code:	03
Storage Container Type:	F
Storage Pressure Class:	1
Storage Temperature Class:	4
Storage Location:	SE CORNER OF FACILITY
Is Storage Confidentail Location:	Yes
Remark:	Not reported
Chemical Id:	11120

SUPERIOR PLATING INC (Continued) **U000884922**

Chemical Name: CHROMIC ACID

MN TIER2 CHEMICAL:
Chemical Desc ID: 11120
Chemical Name: CHROMIC ACID
Case No: 13530682
EHS Name: Not reported
Trade Secret: No
Pure: Yes
Mixture: Yes
Solid: Yes
Liquid: Yes
Gas: No
Extremely Haz Substance: No
Fire: No
Pressure: No
Reactivity: Yes
Delayed Health Affects: Yes
Immediate Health Affects: Yes
Max Daily Amt: 04
Avg Daily Amt: 03
Onsite Days: 365
Max Daily Amt Exact: 11000
Avg Daily Amt Exact: 8800
Modified Date: Not reported
VZone Primary: No
VZone Secondary: No
EHS More Than TPQ: No
MSDS Attachment ID: No

MN TIER2 STORE:
Storage Chem Desc ID: 11120
Storage Container Type: C
Storage Pressure: 1
Storage Temp: 5
Storage Location: WEST HALF OF BLDG.
Storage ID: 55606
Storage Confidential: Yes

Storage Chem Desc ID: 11120
Storage Container Type: F
Storage Pressure: 1
Storage Temp: 4
Storage Location: SE CORNER OF FACILITY
Storage ID: 55607
Storage Confidential: Yes

MN TIER2 CONTACT:
Contact ID: 9054
Contact Name: Ron Glebus
Contact Title: Director o
Contact Type: T2EC
Sort Order: 1

Contact ID: 9054
Contact Name: Ron Glebus
Contact Title: Director o

SUPERIOR PLATING INC (Continued) **U000884922**

Contact Type:	T2EC
Sort Order:	1
Contact ID:	9055
Contact Name:	GREG DANT
Contact Title:	Technical
Contact Type:	T2EC
Sort Order:	2
Contact ID:	9055
Contact Name:	GREG DANT
Contact Title:	Technical
Contact Type:	T2EC
Sort Order:	2
ERC Number:	4527
Facility Phone:	Not reported
Facility Status:	ACTIVE
Facility Email:	Not reported
Facility Web:	Not reported
Facility MNCP:	Not reported
Owner Name:	Not reported
Owner Phone:	Not reported
Owner Address:	Not reported
Owner City:	Not reported
Owner State:	Not reported
Owner Zip:	Not reported
Mailing Name:	Not reported
Mailing Street:	Not reported
Mailing PO BOX:	Not reported
Mailing City:	Not reported
Mailing State:	Not reported
Mailing Zip:	Not reported
Mailing Attn:	Not reported
Mailing Zip:	Not reported
Mailing Attn:	Not reported
Billing Name:	Not reported
Billing Street:	Not reported
Billing PO Box:	Not reported
Billing City:	Not reported
Billing State:	Not reported
Billing Zip:	Not reported
Billing Attn:	Not reported
SIC Code:	Not reported
Dunn Brad Num:	Not reported
Time Created:	Not reported
Signed By:	Not reported
Title:	Not reported
Signed Date:	Not reported
Attach Site Plan:	Not reported
Attach Coord Abbr:	Not reported
Attach Safeguard Info:	Not reported
Extension Site Plan:	Not reported
Extension Coord Abbr:	Not reported
Extension Safeguard Info:	Not reported
Report Year:	2007

SUPERIOR PLATING INC (Continued) **U000884922**

Attach ERP:	Not reported
Extension ERP:	Not reported
Last Updated ERP:	Not reported
Last Tested ERP:	Not reported
Last Reviewed ERP:	Not reported
VZone Primary:	Not reported
VZone Secondary:	Not reported
Modified Date:	Not reported
FIPS County:	Not reported
Latitude/Longitude:	/
User Name:	Not reported
TRIFID:	Not reported
NAISC:	Not reported
CMFCL Record ID:	Not reported
Hardcopy Attachments:	Not reported
SEPC Approved Date ERP:	Not reported
SIC:	3471
Client System ID:	271350069
Own Country:	Not reported
Tier 2 Year:	Not reported
Cas Number:	7786814
Site Plan:	Not reported
Confidential Location:	Not reported
How Chemical Is Stored:	Not reported
Status 302:	UNKNOWN
Status 312:	UNKNOWN
Emergency Contact Name1:	Ron Glebus
Emergency Contact Name2:	GREG DANT
Emergency Contact Name3:	Not reported
Emergency Contact Name4:	Not reported
Emergency Contact 24hr Phone1:	6127231662
Emergency Contact 24hr Phone2:	6123792121
Emergency Contact 24hr Phone3:	Not reported
Emergency Contact 24hr Phone4:	Not reported
Is EHS:	No
Is EHS More than TPQ:	No
Is Containing EHS:	No
EHS Name:	Not reported
Max Daily Amt Code:	04
Avg Daily Amt Code:	04
Storage Container Type:	E
Storage Pressure Class:	1
Storage Temperature Class:	4
Storage Location:	WEST HALF OF BLDG.
Is Storage Confidentail Location:	Yes
Remark:	Not reported
Chemical Id:	11119
Chemical Name:	NICKEL SULFATE

MN TIER2 CHEMICAL:

Chemical Desc ID:	11119
Chemical Name:	NICKEL SULFATE
Case No:	7786814
EHS Name:	Not reported
Trade Secret:	No
Pure:	Yes
Mixture:	Yes
Solid:	No

SUPERIOR PLATING INC (Continued) **U000884922**

Liquid:	Yes
Gas:	No
Extremely Haz Substance:	No
Fire:	No
Pressure:	No
Reactivity:	No
Delayed Health Affects:	Yes
Immediate Health Affects:	Yes
Max Daily Amt:	04
Avg Daily Amt:	04
Onsite Days:	365
Max Daily Amt Exact:	54000
Avg Daily Amt Exact:	48000
Modified Date:	Not reported
VZone Primary:	No
VZone Secondary:	No
EHS More Than TPQ:	No
MSDS Attachment ID:	No

MN TIER2 STORE:

Storage Chem Desc ID:	11119
Storage Container Type:	C
Storage Pressure:	1
Storage Temp:	5
Storage Location:	WEST HALF OF BLDG.
Storage ID:	55602
Storage Confidential:	Yes

Storage Chem Desc ID:	11119
Storage Container Type:	E
Storage Pressure:	1
Storage Temp:	4
Storage Location:	WEST HALF OF BLDG.
Storage ID:	55601
Storage Confidential:	Yes

MN TIER2 CONTACT:

Contact ID:	9054
Contact Name:	Ron Glebus
Contact Title:	Director o
Contact Type:	T2EC
Sort Order:	1

Contact ID:	9054
Contact Name:	Ron Glebus
Contact Title:	Director o
Contact Type:	T2EC
Sort Order:	1

Contact ID:	9055
Contact Name:	GREG DANT
Contact Title:	Technical
Contact Type:	T2EC
Sort Order:	2

Contact ID:	9055

SUPERIOR PLATING INC (Continued) **U000884922**

Contact Name:	GREG DANT
Contact Title:	Technical
Contact Type:	T2EC
Sort Order:	2
ERC Number:	4527
Facility Phone:	Not reported
Facility Status:	ACTIVE
Facility Email:	Not reported
Facility Web:	Not reported
Facility MNCP:	Not reported
Owner Name:	Not reported
Owner Phone:	Not reported
Owner Address:	Not reported
Owner City:	Not reported
Owner State:	Not reported
Owner Zip:	Not reported
Mailing Name:	Not reported
Mailing Street:	Not reported
Mailing PO BOX:	Not reported
Mailing City:	Not reported
Mailing State:	Not reported
Mailing Zip:	Not reported
Mailing Attn:	Not reported
Mailing Zip:	Not reported
Mailing Attn:	Not reported
Billing Name:	Not reported
Billing Street:	Not reported
Billing PO Box:	Not reported
Billing City:	Not reported
Billing State:	Not reported
Billing Zip:	Not reported
Billing Attn:	Not reported
SIC Code:	Not reported
Dunn Brad Num:	Not reported
Time Created:	Not reported
Signed By:	Not reported
Title:	Not reported
Signed Date:	Not reported
Attach Site Plan:	Not reported
Attach Coord Abbr:	Not reported
Attach Safeguard Info:	Not reported
Extension Site Plan:	Not reported
Extension Coord Abbr:	Not reported
Extension Safeguard Info:	Not reported
Report Year:	2007
Attach ERP:	Not reported
Extension ERP:	Not reported
Last Updated ERP:	Not reported
Last Tested ERP:	Not reported
Last Reviewed ERP:	Not reported
VZone Primary:	Not reported
VZone Secondary:	Not reported
Modified Date:	Not reported
FIPS County:	Not reported
Latitude/Longitude:	/

SUPERIOR PLATING INC (Continued) **U000884922**

User Name:	Not reported
TRIFID:	Not reported
NAISC:	Not reported
CMFCL Record ID:	Not reported
Hardcopy Attachments:	Not reported
SEPC Approved Date ERP:	Not reported
SIC:	3471
Client System ID:	271350069
Own Country:	Not reported
Tier 2 Year:	Not reported
Cas Number:	7647010
Site Plan:	Not reported
Confidential Location:	Not reported
How Chemical Is Stored:	Not reported
Status 302:	UNKNOWN
Status 312:	UNKNOWN
Emergency Contact Name1:	Ron Glebus
Emergency Contact Name2:	GREG DANT
Emergency Contact Name3:	Not reported
Emergency Contact Name4:	Not reported
Emergency Contact 24hr Phone1:	6127231662
Emergency Contact 24hr Phone2:	6123792121
Emergency Contact 24hr Phone3:	Not reported
Emergency Contact 24hr Phone4:	Not reported
Is EHS:	Yes
Is EHS More than TPQ:	Yes
Is Containing EHS:	No
EHS Name:	HYDROGEN CHLORIDE (GAS ONLY)
Max Daily Amt Code:	05
Avg Daily Amt Code:	05
Storage Container Type:	C
Storage Pressure Class:	1
Storage Temperature Class:	4
Storage Location:	THROUGHOUT FACILITY
Is Storage Confidentail Location:	Yes
Remark:	Not reported
Chemical Id:	11121
Chemical Name:	HYDROCHLORIC ACID (HYDROGEN CHLORIDE)

MN TIER2 CHEMICAL:

Chemical Desc ID:	11121
Chemical Name:	HYDROCHLORIC ACID (HYDROGEN CHLORIDE)
Case No:	7647010
EHS Name:	HYDROGEN CHLORIDE (GAS ONLY)
Trade Secret:	No
Pure:	Yes
Mixture:	Yes
Solid:	No
Liquid:	Yes
Gas:	No
Extremely Haz Substance:	Yes
Fire:	No
Pressure:	No
Reactivity:	Yes
Delayed Health Affects:	No
Immediate Health Affects:	Yes
Max Daily Amt:	05
Avg Daily Amt:	05

SUPERIOR PLATING INC (Continued) **U000884922**

Onsite Days: 365
Max Daily Amt Exact: 120000
Avg Daily Amt Exact: 105000
Modified Date: Not reported
VZone Primary: No
VZone Secondary: No
EHS More Than TPQ: Yes
MSDS Attachment ID: No

MN TIER2 STORE:
Storage Chem Desc ID: 11121
Storage Container Type: C
Storage Pressure: 1
Storage Temp: 4
Storage Location: THROUGHOUT FACILITY
Storage ID: 55611
Storage Confidential: Yes

Storage Chem Desc ID: 11121
Storage Container Type: M
Storage Pressure: 1
Storage Temp: 4
Storage Location: SE CORNER OF FACILITY
Storage ID: 55612
Storage Confidential: Yes

MN TIER2 CONTACT:
Contact ID: 9054
Contact Name: Ron Glebus
Contact Title: Director o
Contact Type: T2EC
Sort Order: 1

Contact ID: 9054
Contact Name: Ron Glebus
Contact Title: Director o
Contact Type: T2EC
Sort Order: 1

Contact ID: 9055
Contact Name: GREG DANT
Contact Title: Technical
Contact Type: T2EC
Sort Order: 2

Contact ID: 9055
Contact Name: GREG DANT
Contact Title: Technical
Contact Type: T2EC
Sort Order: 2

ERC Number: 4527
Facility Phone: Not reported
Facility Status: ACTIVE
Facility Email: Not reported

SUPERIOR PLATING INC (Continued) **U000884922**

Facility Web:	Not reported
Facility MNCP:	Not reported
Owner Name:	Not reported
Owner Phone:	Not reported
Owner Address:	Not reported
Owner City:	Not reported
Owner State:	Not reported
Owner Zip:	Not reported
Mailing Name:	Not reported
Mailing Street:	Not reported
Mailing PO BOX:	Not reported
Mailing City:	Not reported
Mailing State:	Not reported
Mailing Zip:	Not reported
Mailing Attn:	Not reported
Mailing Zip:	Not reported
Mailing Attn:	Not reported
Billing Name:	Not reported
Billing Street:	Not reported
Billing PO Box:	Not reported
Billing City:	Not reported
Billing State:	Not reported
Billing Zip:	Not reported
Billing Attn:	Not reported
SIC Code:	Not reported
Dunn Brad Num:	Not reported
Time Created:	Not reported
Signed By:	Not reported
Title:	Not reported
Signed Date:	Not reported
Attach Site Plan:	Not reported
Attach Coord Abbr:	Not reported
Attach Safeguard Info:	Not reported
Extension Site Plan:	Not reported
Extension Coord Abbr:	Not reported
Extension Safeguard Info:	Not reported
Report Year:	2007
Attach ERP:	Not reported
Extension ERP:	Not reported
Last Updated ERP:	Not reported
Last Tested ERP:	Not reported
Last Reviewed ERP:	Not reported
VZone Primary:	Not reported
VZone Secondary:	Not reported
Modified Date:	Not reported
FIPS County:	Not reported
Latitude/Longitude:	/
User Name:	Not reported
TRIFID:	Not reported
NAISC:	Not reported
CMFCL Record ID:	Not reported
Hardcopy Attachments:	Not reported
SEPC Approved Date ERP:	Not reported
SIC:	3471
Client System ID:	271350069
Own Country:	Not reported
Tier 2 Year:	Not reported

SUPERIOR PLATING INC (Continued) **U000884922**

Cas Number:	10043353
Site Plan:	Not reported
Confidential Location:	Not reported
How Chemical Is Stored:	Not reported
Status 302:	UNKNOWN
Status 312:	UNKNOWN
Emergency Contact Name1:	Ron Glebus
Emergency Contact Name2:	GREG DANT
Emergency Contact Name3:	Not reported
Emergency Contact Name4:	Not reported
Emergency Contact 24hr Phone1:	6127231662
Emergency Contact 24hr Phone2:	6123792121
Emergency Contact 24hr Phone3:	Not reported
Emergency Contact 24hr Phone4:	Not reported
Is EHS:	No
Is EHS More than TPQ:	No
Is Containing EHS:	No
EHS Name:	Not reported
Max Daily Amt Code:	03
Avg Daily Amt Code:	03
Storage Container Type:	C
Storage Pressure Class:	1
Storage Temperature Class:	5
Storage Location:	THROUGHOUT FACILITY
Is Storage Confidentail Location:	Yes
Remark:	Not reported
Chemical Id:	11125
Chemical Name:	BORIC ACID

MN TIER2 CHEMICAL:

Chemical Desc ID:	11125
Chemical Name:	BORIC ACID
Case No:	10043353
EHS Name:	Not reported
Trade Secret:	No
Pure:	Yes
Mixture:	Yes
Solid:	Yes
Liquid:	Yes
Gas:	No
Extremely Haz Substance:	No
Fire:	No
Pressure:	No
Reactivity:	No
Delayed Health Affects:	No
Immediate Health Affects:	Yes
Max Daily Amt:	03
Avg Daily Amt:	03
Onsite Days:	365
Max Daily Amt Exact:	7000
Avg Daily Amt Exact:	6000
Modified Date:	Not reported
VZone Primary:	No
VZone Secondary:	No
EHS More Than TPQ:	No
MSDS Attachment ID:	No

MN TIER2 STORE:

SUPERIOR PLATING INC (Continued) **U000884922**

Storage Chem Desc ID: 11125
Storage Container Type: C
Storage Pressure: 1
Storage Temp: 4
Storage Location: THROUGHOUT FACILITY
Storage ID: 55632
Storage Confidential: Yes

Storage Chem Desc ID: 11125
Storage Container Type: C
Storage Pressure: 1
Storage Temp: 5
Storage Location: THROUGHOUT FACILITY
Storage ID: 55633
Storage Confidential: Yes

Storage Chem Desc ID: 11125
Storage Container Type: J
Storage Pressure: 1
Storage Temp: 4
Storage Location: THROUGHOUT FACILITY
Storage ID: 55631
Storage Confidential: Yes

MN TIER2 CONTACT:
Contact ID: 9054
Contact Name: Ron Glebus
Contact Title: Director o
Contact Type: T2EC
Sort Order: 1

Contact ID: 9054
Contact Name: Ron Glebus
Contact Title: Director o
Contact Type: T2EC
Sort Order: 1

Contact ID: 9055
Contact Name: GREG DANT
Contact Title: Technical
Contact Type: T2EC
Sort Order: 2

Contact ID: 9055
Contact Name: GREG DANT
Contact Title: Technical
Contact Type: T2EC
Sort Order: 2

ERC Number: 4527
Facility Phone: Not reported
Facility Status: ACTIVE
Facility Email: Not reported
Facility Web: Not reported
Facility MNCP: Not reported

SUPERIOR PLATING INC (Continued) **U000884922**

Owner Name:	Not reported
Owner Phone:	Not reported
Owner Address:	Not reported
Owner City:	Not reported
Owner State:	Not reported
Owner Zip:	Not reported
Mailing Name:	Not reported
Mailing Street:	Not reported
Mailing PO BOX:	Not reported
Mailing City:	Not reported
Mailing State:	Not reported
Mailing Zip:	Not reported
Mailing Attn:	Not reported
Mailing Zip:	Not reported
Mailing Attn:	Not reported
Billing Name:	Not reported
Billing Street:	Not reported
Billing PO Box:	Not reported
Billing City:	Not reported
Billing State:	Not reported
Billing Zip:	Not reported
Billing Attn:	Not reported
SIC Code:	Not reported
Dunn Brad Num:	Not reported
Time Created:	Not reported
Signed By:	Not reported
Title:	Not reported
Signed Date:	Not reported
Attach Site Plan:	Not reported
Attach Coord Abbr:	Not reported
Attach Safeguard Info:	Not reported
Extension Site Plan:	Not reported
Extension Coord Abbr:	Not reported
Extension Safeguard Info:	Not reported
Report Year:	2007
Attach ERP:	Not reported
Extension ERP:	Not reported
Last Updated ERP:	Not reported
Last Tested ERP:	Not reported
Last Reviewed ERP:	Not reported
VZone Primary:	Not reported
VZone Secondary:	Not reported
Modified Date:	Not reported
FIPS County:	Not reported
Latitude/Longitude:	/
User Name:	Not reported
TRIFID:	Not reported
NAISC:	Not reported
CMFCL Record ID:	Not reported
Hardcopy Attachments:	Not reported
SEPC Approved Date ERP:	Not reported
SIC:	3471
Client System ID:	271350069
Own Country:	Not reported
Tier 2 Year:	Not reported
Cas Number:	7697372
Site Plan:	Not reported

SUPERIOR PLATING INC (Continued) **U000884922**

Confidential Location:	Not reported
How Chemical Is Stored:	Not reported
Status 302:	UNKNOWN
Status 312:	UNKNOWN
Emergency Contact Name1:	Ron Glebus
Emergency Contact Name2:	GREG DANT
Emergency Contact Name3:	Not reported
Emergency Contact Name4:	Not reported
Emergency Contact 24hr Phone1:	6127231662
Emergency Contact 24hr Phone2:	6123792121
Emergency Contact 24hr Phone3:	Not reported
Emergency Contact 24hr Phone4:	Not reported
Is EHS:	Yes
Is EHS More than TPQ:	Yes
Is Containing EHS:	No
EHS Name:	NITRIC ACID
Max Daily Amt Code:	04
Avg Daily Amt Code:	04
Storage Container Type:	C
Storage Pressure Class:	1
Storage Temperature Class:	5
Storage Location:	THROUGHOUT FACILITY
Is Storage Confidentail Location:	Yes
Remark:	Not reported
Chemical Id:	11102
Chemical Name:	NITRIC ACID

MN TIER2 CHEMICAL:

Chemical Desc ID:	11102
Chemical Name:	NITRIC ACID
Case No:	7697372
EHS Name:	NITRIC ACID
Trade Secret:	No
Pure:	Yes
Mixture:	Yes
Solid:	No
Liquid:	Yes
Gas:	No
Extremely Haz Substance:	Yes
Fire:	No
Pressure:	No
Reactivity:	Yes
Delayed Health Affects:	No
Immediate Health Affects:	Yes
Max Daily Amt:	04
Avg Daily Amt:	04
Onsite Days:	365
Max Daily Amt Exact:	13000
Avg Daily Amt Exact:	11000
Modified Date:	Not reported
VZone Primary:	No
VZone Secondary:	No
EHS More Than TPQ:	Yes
MSDS Attachment ID:	No

MN TIER2 STORE:

Storage Chem Desc ID:	11102
Storage Container Type:	C

SUPERIOR PLATING INC (Continued) **U000884922**

Storage Pressure: 1
Storage Temp: 5
Storage Location: THROUGHOUT FACILITY
Storage ID: 55517
Storage Confidential: Yes

Storage Chem Desc ID: 11102
Storage Container Type: G
Storage Pressure: 1
Storage Temp: 4
Storage Location: SE CORNER OF FACILITY
Storage ID: 55516
Storage Confidential: Yes

Storage Chem Desc ID: 11102
Storage Container Type: M
Storage Pressure: 1
Storage Temp: 4
Storage Location: SE CORNER OF FACILITY
Storage ID: 55518
Storage Confidential: Yes

MN TIER2 CONTACT:
Contact ID: 9054
Contact Name: Ron Glebus
Contact Title: Director o
Contact Type: T2EC
Sort Order: 1

Contact ID: 9054
Contact Name: Ron Glebus
Contact Title: Director o
Contact Type: T2EC
Sort Order: 1

Contact ID: 9055
Contact Name: GREG DANT
Contact Title: Technical
Contact Type: T2EC
Sort Order: 2

Contact ID: 9055
Contact Name: GREG DANT
Contact Title: Technical
Contact Type: T2EC
Sort Order: 2

ERC Number: 4527
Facility Phone: Not reported
Facility Status: ACTIVE
Facility Email: Not reported
Facility Web: Not reported
Facility MNCP: Not reported
Owner Name: Not reported
Owner Phone: Not reported

SUPERIOR PLATING INC (Continued) **U000884922**

Owner Address:	Not reported
Owner City:	Not reported
Owner State:	Not reported
Owner Zip:	Not reported
Mailing Name:	Not reported
Mailing Street:	Not reported
Mailing PO BOX:	Not reported
Mailing City:	Not reported
Mailing State:	Not reported
Mailing Zip:	Not reported
Mailing Attn:	Not reported
Mailing Zip:	Not reported
Mailing Attn:	Not reported
Billing Name:	Not reported
Billing Street:	Not reported
Billing PO Box:	Not reported
Billing City:	Not reported
Billing State:	Not reported
Billing Zip:	Not reported
Billing Attn:	Not reported
SIC Code:	Not reported
Dunn Brad Num:	Not reported
Time Created:	Not reported
Signed By:	Not reported
Title:	Not reported
Signed Date:	Not reported
Attach Site Plan:	Not reported
Attach Coord Abbr:	Not reported
Attach Safeguard Info:	Not reported
Extension Site Plan:	Not reported
Extension Coord Abbr:	Not reported
Extension Safeguard Info:	Not reported
Report Year:	2007
Attach ERP:	Not reported
Extension ERP:	Not reported
Last Updated ERP:	Not reported
Last Tested ERP:	Not reported
Last Reviewed ERP:	Not reported
VZone Primary:	Not reported
VZone Secondary:	Not reported
Modified Date:	Not reported
FIPS County:	Not reported
Latitude/Longitude:	/
User Name:	Not reported
TRIFID:	Not reported
NAISC:	Not reported
CMFCL Record ID:	Not reported
Hardcopy Attachments:	Not reported
SEPC Approved Date ERP:	Not reported
SIC:	3471
Client System ID:	271350069
Own Country:	Not reported
Tier 2 Year:	Not reported
Cas Number:	10043353
Site Plan:	Not reported
Confidential Location:	Not reported
How Chemical Is Stored:	Not reported

SUPERIOR PLATING INC (Continued) **U000884922**

Status 302:	UNKNOWN
Status 312:	UNKNOWN
Emergency Contact Name1:	Ron Glebus
Emergency Contact Name2:	GREG DANT
Emergency Contact Name3:	Not reported
Emergency Contact Name4:	Not reported
Emergency Contact 24hr Phone1:	6127231662
Emergency Contact 24hr Phone2:	6123792121
Emergency Contact 24hr Phone3:	Not reported
Emergency Contact 24hr Phone4:	Not reported
Is EHS:	No
Is EHS More than TPQ:	No
Is Containing EHS:	No
EHS Name:	Not reported
Max Daily Amt Code:	03
Avg Daily Amt Code:	03
Storage Container Type:	C
Storage Pressure Class:	1
Storage Temperature Class:	4
Storage Location:	THROUGHOUT FACILITY
Is Storage Confidentail Location:	Yes
Remark:	Not reported
Chemical Id:	11125
Chemical Name:	BORIC ACID

MN TIER2 CHEMICAL:

Chemical Desc ID:	11125
Chemical Name:	BORIC ACID
Case No:	10043353
EHS Name:	Not reported
Trade Secret:	No
Pure:	Yes
Mixture:	Yes
Solid:	Yes
Liquid:	Yes
Gas:	No
Extremely Haz Substance:	No
Fire:	No
Pressure:	No
Reactivity:	No
Delayed Health Affects:	No
Immediate Health Affects:	Yes
Max Daily Amt:	03
Avg Daily Amt:	03
Onsite Days:	365
Max Daily Amt Exact:	7000
Avg Daily Amt Exact:	6000
Modified Date:	Not reported
VZone Primary:	No
VZone Secondary:	No
EHS More Than TPQ:	No
MSDS Attachment ID:	No

MN TIER2 STORE:

Storage Chem Desc ID:	11125
Storage Container Type:	C
Storage Pressure:	1
Storage Temp:	4

SUPERIOR PLATING INC (Continued) **U000884922**

Storage Location: THROUGHOUT FACILITY
Storage ID: 55632
Storage Confidential: Yes

Storage Chem Desc ID: 11125
Storage Container Type: C
Storage Pressure: 1
Storage Temp: 5
Storage Location: THROUGHOUT FACILITY
Storage ID: 55633
Storage Confidential: Yes

Storage Chem Desc ID: 11125
Storage Container Type: J
Storage Pressure: 1
Storage Temp: 4
Storage Location: THROUGHOUT FACILITY
Storage ID: 55631
Storage Confidential: Yes

MN TIER2 CONTACT:
Contact ID: 9054
Contact Name: Ron Glebus
Contact Title: Director o
Contact Type: T2EC
Sort Order: 1

Contact ID: 9054
Contact Name: Ron Glebus
Contact Title: Director o
Contact Type: T2EC
Sort Order: 1

Contact ID: 9055
Contact Name: GREG DANT
Contact Title: Technical
Contact Type: T2EC
Sort Order: 2

Contact ID: 9055
Contact Name: GREG DANT
Contact Title: Technical
Contact Type: T2EC
Sort Order: 2

ERC Number: 4527
Facility Phone: Not reported
Facility Status: ACTIVE
Facility Email: Not reported
Facility Web: Not reported
Facility MNCP: Not reported
Owner Name: Not reported
Owner Phone: Not reported
Owner Address: Not reported
Owner City: Not reported

SUPERIOR PLATING INC (Continued) **U000884922**

Owner State:	Not reported
Owner Zip:	Not reported
Mailing Name:	Not reported
Mailing Street:	Not reported
Mailing PO BOX:	Not reported
Mailing City:	Not reported
Mailing State:	Not reported
Mailing Zip:	Not reported
Mailing Attn:	Not reported
Mailing Zip:	Not reported
Mailing Attn:	Not reported
Billing Name:	Not reported
Billing Street:	Not reported
Billing PO Box:	Not reported
Billing City:	Not reported
Billing State:	Not reported
Billing Zip:	Not reported
Billing Attn:	Not reported
SIC Code:	Not reported
Dunn Brad Num:	Not reported
Time Created:	Not reported
Signed By:	Not reported
Title:	Not reported
Signed Date:	Not reported
Attach Site Plan:	Not reported
Attach Coord Abbr:	Not reported
Attach Safeguard Info:	Not reported
Extension Site Plan:	Not reported
Extension Coord Abbr:	Not reported
Extension Safeguard Info:	Not reported
Report Year:	2007
Attach ERP:	Not reported
Extension ERP:	Not reported
Last Updated ERP:	Not reported
Last Tested ERP:	Not reported
Last Reviewed ERP:	Not reported
VZone Primary:	Not reported
VZone Secondary:	Not reported
Modified Date:	Not reported
FIPS County:	Not reported
Latitude/Longitude:	/
User Name:	Not reported
TRIFID:	Not reported
NAISC:	Not reported
CMFCL Record ID:	Not reported
Hardcopy Attachments:	Not reported
SEPC Approved Date ERP:	Not reported
SIC:	3471
Client System ID:	271350069
Own Country:	Not reported
Tier 2 Year:	Not reported
Cas Number:	7440020
Site Plan:	Not reported
Confidential Location:	Not reported
How Chemical Is Stored:	Not reported
Status 302:	UNKNOWN
Status 312:	UNKNOWN

SUPERIOR PLATING INC (Continued) **U000884922**

Emergency Contact Name1: Ron Glebus
Emergency Contact Name2: GREG DANT
Emergency Contact Name3: Not reported
Emergency Contact Name4: Not reported
Emergency Contact 24hr Phone1: 6127231662
Emergency Contact 24hr Phone2: 6123792121
Emergency Contact 24hr Phone3: Not reported
Emergency Contact 24hr Phone4: Not reported
Is EHS: No
Is EHS More than TPQ: No
Is Containing EHS: No
EHS Name: Not reported
Max Daily Amt Code: 04
Avg Daily Amt Code: 04
Storage Container Type: F
Storage Pressure Class: 1
Storage Temperature Class: 4
Storage Location: WEST HALF OF BLDG.
Is Storage Confidentail Location: Yes
Remark: Not reported
Chemical Id: 11101
Chemical Name: NICKEL

MN TIER2 CHEMICAL:
Chemical Desc ID: 11101
Chemical Name: NICKEL
Case No: 7440020
EHS Name: Not reported
Trade Secret: No
Pure: Yes
Mixture: No
Solid: Yes
Liquid: No
Gas: No
Extremely Haz Substance: No
Fire: No
Pressure: No
Reactivity: No
Delayed Health Affects: Yes
Immediate Health Affects: Yes
Max Daily Amt: 04
Avg Daily Amt: 04
Onsite Days: 365
Max Daily Amt Exact: 25000
Avg Daily Amt Exact: 22000
Modified Date: Not reported
VZone Primary: No
VZone Secondary: No
EHS More Than TPQ: No
MSDS Attachment ID: No

MN TIER2 STORE:
Storage Chem Desc ID: 11101
Storage Container Type: C
Storage Pressure: 1
Storage Temp: 5
Storage Location: WEST HALF OF BLDG.
Storage ID: 55511

SUPERIOR PLATING INC (Continued) **U000884922**

Storage Confidential: Yes

Storage Chem Desc ID: 11101
Storage Container Type: F
Storage Pressure: 1
Storage Temp: 4
Storage Location: WEST HALF OF BLDG.
Storage ID: 55512
Storage Confidential: Yes

MN TIER2 CONTACT:
Contact ID: 9054
Contact Name: Ron Glebus
Contact Title: Director o
Contact Type: T2EC
Sort Order: 1

Contact ID: 9054
Contact Name: Ron Glebus
Contact Title: Director o
Contact Type: T2EC
Sort Order: 1

Contact ID: 9055
Contact Name: GREG DANT
Contact Title: Technical
Contact Type: T2EC
Sort Order: 2

Contact ID: 9055
Contact Name: GREG DANT
Contact Title: Technical
Contact Type: T2EC
Sort Order: 2

ERC Number: 4527
Facility Phone: Not reported
Facility Status: ACTIVE
Facility Email: Not reported
Facility Web: Not reported
Facility MNCP: Not reported
Owner Name: Not reported
Owner Phone: Not reported
Owner Address: Not reported
Owner City: Not reported
Owner State: Not reported
Owner Zip: Not reported
Mailing Name: Not reported
Mailing Street: Not reported
Mailing PO BOX: Not reported
Mailing City: Not reported
Mailing State: Not reported
Mailing Zip: Not reported
Mailing Attn: Not reported
Mailing Zip: Not reported

SUPERIOR PLATING INC (Continued) **U000884922**

Mailing Attn:	Not reported
Billing Name:	Not reported
Billing Street:	Not reported
Billing PO Box:	Not reported
Billing City:	Not reported
Billing State:	Not reported
Billing Zip:	Not reported
Billing Attn:	Not reported
SIC Code:	Not reported
Dunn Brad Num:	Not reported
Time Created:	Not reported
Signed By:	Not reported
Title:	Not reported
Signed Date:	Not reported
Attach Site Plan:	Not reported
Attach Coord Abbr:	Not reported
Attach Safeguard Info:	Not reported
Extension Site Plan:	Not reported
Extension Coord Abbr:	Not reported
Extension Safeguard Info:	Not reported
Report Year:	2007
Attach ERP:	Not reported
Extension ERP:	Not reported
Last Updated ERP:	Not reported
Last Tested ERP:	Not reported
Last Reviewed ERP:	Not reported
VZone Primary:	Not reported
VZone Secondary:	Not reported
Modified Date:	Not reported
FIPS County:	Not reported
Latitude/Longitude:	/
User Name:	Not reported
TRIFID:	Not reported
NAISC:	Not reported
CMFCL Record ID:	Not reported
Hardcopy Attachments:	Not reported
SEPC Approved Date ERP:	Not reported
SIC:	3471
Client System ID:	271350069
Own Country:	Not reported
Tier 2 Year:	Not reported
Cas Number:	1310732
Site Plan:	Not reported
Confidential Location:	Not reported
How Chemical Is Stored:	Not reported
Status 302:	UNKNOWN
Status 312:	UNKNOWN
Emergency Contact Name1:	Ron Glebus
Emergency Contact Name2:	GREG DANT
Emergency Contact Name3:	Not reported
Emergency Contact Name4:	Not reported
Emergency Contact 24hr Phone1:	6127231662
Emergency Contact 24hr Phone2:	6123792121
Emergency Contact 24hr Phone3:	Not reported
Emergency Contact 24hr Phone4:	Not reported
Is EHS:	No
Is EHS More than TPQ:	No

SUPERIOR PLATING INC (Continued) **U000884922**

Is Containing EHS:	No
EHS Name:	Not reported
Max Daily Amt Code:	04
Avg Daily Amt Code:	04
Storage Container Type:	C
Storage Pressure Class:	1
Storage Temperature Class:	5
Storage Location:	THROUGHOUT FACILITY
Is Storage Confidentail Location:	Yes
Remark:	Not reported
Chemical Id:	11117
Chemical Name:	SODIUM HYDROXIDE

MN TIER2 CHEMICAL:

Chemical Desc ID:	11117
Chemical Name:	SODIUM HYDROXIDE
Case No:	1310732
EHS Name:	Not reported
Trade Secret:	No
Pure:	Yes
Mixture:	Yes
Solid:	Yes
Liquid:	Yes
Gas:	No
Extremely Haz Substance:	No
Fire:	No
Pressure:	No
Reactivity:	Yes
Delayed Health Affects:	No
Immediate Health Affects:	Yes
Max Daily Amt:	04
Avg Daily Amt:	04
Onsite Days:	365
Max Daily Amt Exact:	18000
Avg Daily Amt Exact:	16000
Modified Date:	Not reported
VZone Primary:	No
VZone Secondary:	No
EHS More Than TPQ:	No
MSDS Attachment ID:	No

MN TIER2 STORE:

Storage Chem Desc ID:	11117
Storage Container Type:	C
Storage Pressure:	1
Storage Temp:	4
Storage Location:	THROUGHOUT FACILITY
Storage ID:	55592
Storage Confidential:	Yes

Storage Chem Desc ID:	11117
Storage Container Type:	C
Storage Pressure:	1
Storage Temp:	5
Storage Location:	THROUGHOUT FACILITY
Storage ID:	55593
Storage Confidential:	Yes

SUPERIOR PLATING INC (Continued) **U000884922**

Storage Chem Desc ID: 11117
Storage Container Type: I
Storage Pressure: 1
Storage Temp: 4
Storage Location: THROUGHOUT FACILITY
Storage ID: 55591
Storage Confidential: Yes

MN TIER2 CONTACT:
Contact ID: 9054
Contact Name: Ron Glebus
Contact Title: Director o
Contact Type: T2EC
Sort Order: 1

Contact ID: 9054
Contact Name: Ron Glebus
Contact Title: Director o
Contact Type: T2EC
Sort Order: 1

Contact ID: 9055
Contact Name: GREG DANT
Contact Title: Technical
Contact Type: T2EC
Sort Order: 2

Contact ID: 9055
Contact Name: GREG DANT
Contact Title: Technical
Contact Type: T2EC
Sort Order: 2

ERC Number: 4527
Facility Phone: Not reported
Facility Status: ACTIVE
Facility Email: Not reported
Facility Web: Not reported
Facility MNCP: Not reported
Owner Name: Not reported
Owner Phone: Not reported
Owner Address: Not reported
Owner City: Not reported
Owner State: Not reported
Owner Zip: Not reported
Mailing Name: Not reported
Mailing Street: Not reported
Mailing PO BOX: Not reported
Mailing City: Not reported
Mailing State: Not reported
Mailing Zip: Not reported
Mailing Attn: Not reported
Mailing Zip: Not reported
Mailing Attn: Not reported
Billing Name: Not reported

SUPERIOR PLATING INC (Continued) **U000884922**

Billing Street:	Not reported
Billing PO Box:	Not reported
Billing City:	Not reported
Billing State:	Not reported
Billing Zip:	Not reported
Billing Attn:	Not reported
SIC Code:	Not reported
Dunn Brad Num:	Not reported
Time Created:	Not reported
Signed By:	Not reported
Title:	Not reported
Signed Date:	Not reported
Attach Site Plan:	Not reported
Attach Coord Abbr:	Not reported
Attach Safeguard Info:	Not reported
Extension Site Plan:	Not reported
Extension Coord Abbr:	Not reported
Extension Safeguard Info:	Not reported
Report Year:	2007
Attach ERP:	Not reported
Extension ERP:	Not reported
Last Updated ERP:	Not reported
Last Tested ERP:	Not reported
Last Reviewed ERP:	Not reported
VZone Primary:	Not reported
VZone Secondary:	Not reported
Modified Date:	Not reported
FIPS County:	Not reported
Latitude/Longitude:	/
User Name:	Not reported
TRIFID:	Not reported
NAISC:	Not reported
CMFCL Record ID:	Not reported
Hardcopy Attachments:	Not reported
SEPC Approved Date ERP:	Not reported
SIC:	3471
Client System ID:	271350069
Own Country:	Not reported
Tier 2 Year:	Not reported
Cas Number:	143339
Site Plan:	Not reported
Confidential Location:	Not reported
How Chemical Is Stored:	Not reported
Status 302:	UNKNOWN
Status 312:	UNKNOWN
Emergency Contact Name1:	Ron Glebus
Emergency Contact Name2:	GREG DANT
Emergency Contact Name3:	Not reported
Emergency Contact Name4:	Not reported
Emergency Contact 24hr Phone1:	6127231662
Emergency Contact 24hr Phone2:	6123792121
Emergency Contact 24hr Phone3:	Not reported
Emergency Contact 24hr Phone4:	Not reported
Is EHS:	Yes
Is EHS More than TPQ:	Yes
Is Containing EHS:	No
EHS Name:	SODIUM CYANIDE (NA(CN))

SUPERIOR PLATING INC (Continued) **U000884922**

Max Daily Amt Code:	04
Avg Daily Amt Code:	04
Storage Container Type:	C
Storage Pressure Class:	1
Storage Temperature Class:	4
Storage Location:	THROUGHOUT FACILITY
Is Storage Confidentail Location:	Yes
Remark:	Not reported
Chemical Id:	11103
Chemical Name:	SODIUM CYANIDE

MN TIER2 CHEMICAL:

Chemical Desc ID:	11103
Chemical Name:	SODIUM CYANIDE
Case No:	143339
EHS Name:	SODIUM CYANIDE (NA(CN))
Trade Secret:	No
Pure:	Yes
Mixture:	Yes
Solid:	Yes
Liquid:	Yes
Gas:	No
Extremely Haz Substance:	Yes
Fire:	No
Pressure:	No
Reactivity:	Yes
Delayed Health Affects:	Yes
Immediate Health Affects:	Yes
Max Daily Amt:	04
Avg Daily Amt:	04
Onsite Days:	365
Max Daily Amt Exact:	25000
Avg Daily Amt Exact:	22500
Modified Date:	Not reported
VZone Primary:	No
VZone Secondary:	No
EHS More Than TPQ:	Yes
MSDS Attachment ID:	No

MN TIER2 STORE:

Storage Chem Desc ID:	11103
Storage Container Type:	C
Storage Pressure:	1
Storage Temp:	4
Storage Location:	THROUGHOUT FACILITY
Storage ID:	55522
Storage Confidential:	Yes

Storage Chem Desc ID:	11103
Storage Container Type:	F
Storage Pressure:	1
Storage Temp:	4
Storage Location:	SE CORNER OF FACILITY
Storage ID:	55521
Storage Confidential:	Yes

SUPERIOR PLATING INC (Continued) **U000884922**

MN TIER2 CONTACT:

Contact ID:	9054
Contact Name:	Ron Glebus
Contact Title:	Director o
Contact Type:	T2EC
Sort Order:	1

Contact ID:	9054
Contact Name:	Ron Glebus
Contact Title:	Director o
Contact Type:	T2EC
Sort Order:	1

Contact ID:	9055
Contact Name:	GREG DANT
Contact Title:	Technical
Contact Type:	T2EC
Sort Order:	2

Contact ID:	9055
Contact Name:	GREG DANT
Contact Title:	Technical
Contact Type:	T2EC
Sort Order:	2

ERC Number:	4527
Facility Phone:	Not reported
Facility Status:	ACTIVE
Facility Email:	Not reported
Facility Web:	Not reported
Facility MNCP:	Not reported
Owner Name:	Not reported
Owner Phone:	Not reported
Owner Address:	Not reported
Owner City:	Not reported
Owner State:	Not reported
Owner Zip:	Not reported
Mailing Name:	Not reported
Mailing Street:	Not reported
Mailing PO BOX:	Not reported
Mailing City:	Not reported
Mailing State:	Not reported
Mailing Zip:	Not reported
Mailing Attn:	Not reported
Mailing Zip:	Not reported
Mailing Attn:	Not reported
Billing Name:	Not reported
Billing Street:	Not reported
Billing PO Box:	Not reported
Billing City:	Not reported
Billing State:	Not reported
Billing Zip:	Not reported
Billing Attn:	Not reported
SIC Code:	Not reported
Dunn Brad Num:	Not reported
Time Created:	Not reported

SUPERIOR PLATING INC (Continued) **U000884922**

Signed By:	Not reported
Title:	Not reported
Signed Date:	Not reported
Attach Site Plan:	Not reported
Attach Coord Abbr:	Not reported
Attach Safeguard Info:	Not reported
Extension Site Plan:	Not reported
Extension Coord Abbr:	Not reported
Extension Safeguard Info:	Not reported
Report Year:	2007
Attach ERP:	Not reported
Extension ERP:	Not reported
Last Updated ERP:	Not reported
Last Tested ERP:	Not reported
Last Reviewed ERP:	Not reported
VZone Primary:	Not reported
VZone Secondary:	Not reported
Modified Date:	Not reported
FIPS County:	Not reported
Latitude/Longitude:	/
User Name:	Not reported
TRIFID:	Not reported
NAISC:	Not reported
CMFCL Record ID:	Not reported
Hardcopy Attachments:	Not reported
SEPC Approved Date ERP:	Not reported
SIC:	3471
Client System ID:	271350069
Own Country:	Not reported
Tier 2 Year:	Not reported
Cas Number:	143339
Site Plan:	Not reported
Confidential Location:	Not reported
How Chemical Is Stored:	Not reported
Status 302:	UNKNOWN
Status 312:	UNKNOWN
Emergency Contact Name1:	Ron Glebus
Emergency Contact Name2:	GREG DANT
Emergency Contact Name3:	Not reported
Emergency Contact Name4:	Not reported
Emergency Contact 24hr Phone1:	6127231662
Emergency Contact 24hr Phone2:	6123792121
Emergency Contact 24hr Phone3:	Not reported
Emergency Contact 24hr Phone4:	Not reported
Is EHS:	Yes
Is EHS More than TPQ:	Yes
Is Containing EHS:	No
EHS Name:	SODIUM CYANIDE (NA(CN))
Max Daily Amt Code:	04
Avg Daily Amt Code:	04
Storage Container Type:	F
Storage Pressure Class:	1
Storage Temperature Class:	4
Storage Location:	SE CORNER OF FACILITY
Is Storage Confidentail Location:	Yes
Remark:	Not reported
Chemical Id:	11103

SUPERIOR PLATING INC (Continued) **U000884922**

Chemical Name: SODIUM CYANIDE

MN TIER2 CHEMICAL:
Chemical Desc ID: 11103
Chemical Name: SODIUM CYANIDE
Case No: 143339
EHS Name: SODIUM CYANIDE (NA(CN))
Trade Secret: No
Pure: Yes
Mixture: Yes
Solid: Yes
Liquid: Yes
Gas: No
Extremely Haz Substance: Yes
Fire: No
Pressure: No
Reactivity: Yes
Delayed Health Affects: Yes
Immediate Health Affects: Yes
Max Daily Amt: 04
Avg Daily Amt: 04
Onsite Days: 365
Max Daily Amt Exact: 25000
Avg Daily Amt Exact: 22500
Modified Date: Not reported
VZone Primary: No
VZone Secondary: No
EHS More Than TPQ: Yes
MSDS Attachment ID: No

MN TIER2 STORE:
Storage Chem Desc ID: 11103
Storage Container Type: C
Storage Pressure: 1
Storage Temp: 4
Storage Location: THROUGHOUT FACILITY
Storage ID: 55522
Storage Confidential: Yes

Storage Chem Desc ID: 11103
Storage Container Type: F
Storage Pressure: 1
Storage Temp: 4
Storage Location: SE CORNER OF FACILITY
Storage ID: 55521
Storage Confidential: Yes

MN TIER2 CONTACT:
Contact ID: 9054
Contact Name: Ron Glebus
Contact Title: Director o
Contact Type: T2EC
Sort Order: 1

Contact ID: 9054
Contact Name: Ron Glebus
Contact Title: Director o

SUPERIOR PLATING INC (Continued) **U000884922**

Contact Type:	T2EC
Sort Order:	1
Contact ID:	9055
Contact Name:	GREG DANT
Contact Title:	Technical
Contact Type:	T2EC
Sort Order:	2
Contact ID:	9055
Contact Name:	GREG DANT
Contact Title:	Technical
Contact Type:	T2EC
Sort Order:	2
ERC Number:	4527
Facility Phone:	Not reported
Facility Status:	ACTIVE
Facility Email:	Not reported
Facility Web:	Not reported
Facility MNCP:	Not reported
Owner Name:	Not reported
Owner Phone:	Not reported
Owner Address:	Not reported
Owner City:	Not reported
Owner State:	Not reported
Owner Zip:	Not reported
Mailing Name:	Not reported
Mailing Street:	Not reported
Mailing PO BOX:	Not reported
Mailing City:	Not reported
Mailing State:	Not reported
Mailing Zip:	Not reported
Mailing Attn:	Not reported
Mailing Zip:	Not reported
Mailing Attn:	Not reported
Billing Name:	Not reported
Billing Street:	Not reported
Billing PO Box:	Not reported
Billing City:	Not reported
Billing State:	Not reported
Billing Zip:	Not reported
Billing Attn:	Not reported
SIC Code:	Not reported
Dunn Brad Num:	Not reported
Time Created:	Not reported
Signed By:	Not reported
Title:	Not reported
Signed Date:	Not reported
Attach Site Plan:	Not reported
Attach Coord Abbr:	Not reported
Attach Safeguard Info:	Not reported
Extension Site Plan:	Not reported
Extension Coord Abbr:	Not reported
Extension Safeguard Info:	Not reported
Report Year:	2007

SUPERIOR PLATING INC (Continued) **U000884922**

Attach ERP:	Not reported
Extension ERP:	Not reported
Last Updated ERP:	Not reported
Last Tested ERP:	Not reported
Last Reviewed ERP:	Not reported
VZone Primary:	Not reported
VZone Secondary:	Not reported
Modified Date:	Not reported
FIPS County:	Not reported
Latitude/Longitude:	/
User Name:	Not reported
TRIFID:	Not reported
NAISC:	Not reported
CMFCL Record ID:	Not reported
Hardcopy Attachments:	Not reported
SEPC Approved Date ERP:	Not reported
SIC:	3471
Client System ID:	271350069
Own Country:	Not reported
Tier 2 Year:	Not reported
Cas Number:	7697372
Site Plan:	Not reported
Confidential Location:	Not reported
How Chemical Is Stored:	Not reported
Status 302:	UNKNOWN
Status 312:	UNKNOWN
Emergency Contact Name1:	Ron Glebus
Emergency Contact Name2:	GREG DANT
Emergency Contact Name3:	Not reported
Emergency Contact Name4:	Not reported
Emergency Contact 24hr Phone1:	6127231662
Emergency Contact 24hr Phone2:	6123792121
Emergency Contact 24hr Phone3:	Not reported
Emergency Contact 24hr Phone4:	Not reported
Is EHS:	Yes
Is EHS More than TPQ:	Yes
Is Containing EHS:	No
EHS Name:	NITRIC ACID
Max Daily Amt Code:	04
Avg Daily Amt Code:	04
Storage Container Type:	G
Storage Pressure Class:	1
Storage Temperature Class:	4
Storage Location:	SE CORNER OF FACILITY
Is Storage Confidentail Location:	Yes
Remark:	Not reported
Chemical Id:	11102
Chemical Name:	NITRIC ACID

MN TIER2 CHEMICAL:

Chemical Desc ID:	11102
Chemical Name:	NITRIC ACID
Case No:	7697372
EHS Name:	NITRIC ACID
Trade Secret:	No
Pure:	Yes
Mixture:	Yes
Solid:	No

SUPERIOR PLATING INC (Continued) **U000884922**

Liquid:	Yes
Gas:	No
Extremely Haz Substance:	Yes
Fire:	No
Pressure:	No
Reactivity:	Yes
Delayed Health Affects:	No
Immediate Health Affects:	Yes
Max Daily Amt:	04
Avg Daily Amt:	04
Onsite Days:	365
Max Daily Amt Exact:	13000
Avg Daily Amt Exact:	11000
Modified Date:	Not reported
VZone Primary:	No
VZone Secondary:	No
EHS More Than TPQ:	Yes
MSDS Attachment ID:	No

MN TIER2 STORE:

Storage Chem Desc ID:	11102
Storage Container Type:	C
Storage Pressure:	1
Storage Temp:	5
Storage Location:	THROUGHOUT FACILITY
Storage ID:	55517
Storage Confidential:	Yes

Storage Chem Desc ID:	11102
Storage Container Type:	G
Storage Pressure:	1
Storage Temp:	4
Storage Location:	SE CORNER OF FACILITY
Storage ID:	55516
Storage Confidential:	Yes

Storage Chem Desc ID:	11102
Storage Container Type:	M
Storage Pressure:	1
Storage Temp:	4
Storage Location:	SE CORNER OF FACILITY
Storage ID:	55518
Storage Confidential:	Yes

MN TIER2 CONTACT:

Contact ID:	9054
Contact Name:	Ron Glebus
Contact Title:	Director o
Contact Type:	T2EC
Sort Order:	1

Contact ID:	9054
Contact Name:	Ron Glebus
Contact Title:	Director o
Contact Type:	T2EC
Sort Order:	1

SUPERIOR PLATING INC (Continued) **U000884922**

Contact ID:	9055
Contact Name:	GREG DANT
Contact Title:	Technical
Contact Type:	T2EC
Sort Order:	2

Contact ID:	9055
Contact Name:	GREG DANT
Contact Title:	Technical
Contact Type:	T2EC
Sort Order:	2

ERC Number:	4527
Facility Phone:	Not reported
Facility Status:	ACTIVE
Facility Email:	Not reported
Facility Web:	Not reported
Facility MNCP:	Not reported
Owner Name:	Not reported
Owner Phone:	Not reported
Owner Address:	Not reported
Owner City:	Not reported
Owner State:	Not reported
Owner Zip:	Not reported
Mailing Name:	Not reported
Mailing Street:	Not reported
Mailing PO BOX:	Not reported
Mailing City:	Not reported
Mailing State:	Not reported
Mailing Zip:	Not reported
Mailing Attn:	Not reported
Mailing Zip:	Not reported
Mailing Attn:	Not reported
Billing Name:	Not reported
Billing Street:	Not reported
Billing PO Box:	Not reported
Billing City:	Not reported
Billing State:	Not reported
Billing Zip:	Not reported
Billing Attn:	Not reported
SIC Code:	Not reported
Dunn Brad Num:	Not reported
Time Created:	Not reported
Signed By:	Not reported
Title:	Not reported
Signed Date:	Not reported
Attach Site Plan:	Not reported
Attach Coord Abbr:	Not reported
Attach Safeguard Info:	Not reported
Extension Site Plan:	Not reported
Extension Coord Abbr:	Not reported
Extension Safeguard Info:	Not reported
Report Year:	2007
Attach ERP:	Not reported
Extension ERP:	Not reported
Last Updated ERP:	Not reported

SUPERIOR PLATING INC (Continued) **U000884922**

Last Tested ERP:	Not reported
Last Reviewed ERP:	Not reported
VZone Primary:	Not reported
VZone Secondary:	Not reported
Modified Date:	Not reported
FIPS County:	Not reported
Latitude/Longitude:	/
User Name:	Not reported
TRIFID:	Not reported
NAISC:	Not reported
CMFCL Record ID:	Not reported
Hardcopy Attachments:	Not reported
SEPC Approved Date ERP:	Not reported
SIC:	3471
Client System ID:	271350069
Own Country:	Not reported
Tier 2 Year:	Not reported
Cas Number:	7440666
Site Plan:	Not reported
Confidential Location:	Not reported
How Chemical Is Stored:	Not reported
Status 302:	UNKNOWN
Status 312:	UNKNOWN
Emergency Contact Name1:	Ron Glebus
Emergency Contact Name2:	GREG DANT
Emergency Contact Name3:	Not reported
Emergency Contact Name4:	Not reported
Emergency Contact 24hr Phone1:	6127231662
Emergency Contact 24hr Phone2:	6123792121
Emergency Contact 24hr Phone3:	Not reported
Emergency Contact 24hr Phone4:	Not reported
Is EHS:	No
Is EHS More than TPQ:	No
Is Containing EHS:	No
EHS Name:	Not reported
Max Daily Amt Code:	04
Avg Daily Amt Code:	04
Storage Container Type:	K
Storage Pressure Class:	1
Storage Temperature Class:	4
Storage Location:	THROUGHOUT FACILITY
Is Storage Confidentail Location:	Yes
Remark:	Not reported
Chemical Id:	11122
Chemical Name:	ZINC

MN TIER2 CHEMICAL:

Chemical Desc ID:	11122
Chemical Name:	ZINC
Case No:	7440666
EHS Name:	Not reported
Trade Secret:	No
Pure:	Yes
Mixture:	Yes
Solid:	Yes
Liquid:	Yes
Gas:	No
Extremely Haz Substance:	No

SUPERIOR PLATING INC (Continued) **U000884922**

Fire:	No
Pressure:	No
Reactivity:	No
Delayed Health Affects:	No
Immediate Health Affects:	Yes
Max Daily Amt:	04
Avg Daily Amt:	04
Onsite Days:	365
Max Daily Amt Exact:	30000
Avg Daily Amt Exact:	28000
Modified Date:	Not reported
VZone Primary:	No
VZone Secondary:	No
EHS More Than TPQ:	No
MSDS Attachment ID:	No

MN TIER2 STORE:

Storage Chem Desc ID:	11122
Storage Container Type:	C
Storage Pressure:	1
Storage Temp:	4
Storage Location:	THROUGHOUT FACILITY
Storage ID:	55616
Storage Confidential:	Yes
Storage Chem Desc ID:	11122
Storage Container Type:	I
Storage Pressure:	1
Storage Temp:	4
Storage Location:	THROUGHOUT FACILITY
Storage ID:	55617
Storage Confidential:	Yes
Storage Chem Desc ID:	11122
Storage Container Type:	K
Storage Pressure:	1
Storage Temp:	4
Storage Location:	THROUGHOUT FACILITY
Storage ID:	55618
Storage Confidential:	Yes

MN TIER2 CONTACT:

Contact ID:	9054
Contact Name:	Ron Glebus
Contact Title:	Director o
Contact Type:	T2EC
Sort Order:	1
Contact ID:	9054
Contact Name:	Ron Glebus
Contact Title:	Director o
Contact Type:	T2EC
Sort Order:	1
Contact ID:	9055
Contact Name:	GREG DANT

SUPERIOR PLATING INC (Continued) **U000884922**

Contact Title:	Technical
Contact Type:	T2EC
Sort Order:	2
Contact ID:	9055
Contact Name:	GREG DANT
Contact Title:	Technical
Contact Type:	T2EC
Sort Order:	2
ERC Number:	4527
Facility Phone:	Not reported
Facility Status:	ACTIVE
Facility Email:	Not reported
Facility Web:	Not reported
Facility MNCP:	Not reported
Owner Name:	Not reported
Owner Phone:	Not reported
Owner Address:	Not reported
Owner City:	Not reported
Owner State:	Not reported
Owner Zip:	Not reported
Mailing Name:	Not reported
Mailing Street:	Not reported
Mailing PO BOX:	Not reported
Mailing City:	Not reported
Mailing State:	Not reported
Mailing Zip:	Not reported
Mailing Attn:	Not reported
Mailing Zip:	Not reported
Mailing Attn:	Not reported
Billing Name:	Not reported
Billing Street:	Not reported
Billing PO Box:	Not reported
Billing City:	Not reported
Billing State:	Not reported
Billing Zip:	Not reported
Billing Attn:	Not reported
SIC Code:	Not reported
Dunn Brad Num:	Not reported
Time Created:	Not reported
Signed By:	Not reported
Title:	Not reported
Signed Date:	Not reported
Attach Site Plan:	Not reported
Attach Coord Abbr:	Not reported
Attach Safeguard Info:	Not reported
Extension Site Plan:	Not reported
Extension Coord Abbr:	Not reported
Extension Safeguard Info:	Not reported
Report Year:	2007
Attach ERP:	Not reported
Extension ERP:	Not reported
Last Updated ERP:	Not reported
Last Tested ERP:	Not reported
Last Reviewed ERP:	Not reported

SUPERIOR PLATING INC (Continued) **U000884922**

VZone Primary:	Not reported
VZone Secondary:	Not reported
Modified Date:	Not reported
FIPS County:	Not reported
Latitude/Longitude:	/
User Name:	Not reported
TRIFID:	Not reported
NAISC:	Not reported
CMFCL Record ID:	Not reported
Hardcopy Attachments:	Not reported
SEPC Approved Date ERP:	Not reported
SIC:	3471
Client System ID:	271350069
Own Country:	Not reported
Tier 2 Year:	Not reported
Cas Number:	13530682
Site Plan:	Not reported
Confidential Location:	Not reported
How Chemical Is Stored:	Not reported
Status 302:	UNKNOWN
Status 312:	UNKNOWN
Emergency Contact Name1:	Ron Glebus
Emergency Contact Name2:	GREG DANT
Emergency Contact Name3:	Not reported
Emergency Contact Name4:	Not reported
Emergency Contact 24hr Phone1:	6127231662
Emergency Contact 24hr Phone2:	6123792121
Emergency Contact 24hr Phone3:	Not reported
Emergency Contact 24hr Phone4:	Not reported
Is EHS:	No
Is EHS More than TPQ:	No
Is Containing EHS:	No
EHS Name:	Not reported
Max Daily Amt Code:	04
Avg Daily Amt Code:	03
Storage Container Type:	C
Storage Pressure Class:	1
Storage Temperature Class:	5
Storage Location:	WEST HALF OF BLDG.
Is Storage Confidentail Location:	Yes
Remark:	Not reported
Chemical Id:	11120
Chemical Name:	CHROMIC ACID

MN TIER2 CHEMICAL:

Chemical Desc ID:	11120
Chemical Name:	CHROMIC ACID
Case No:	13530682
EHS Name:	Not reported
Trade Secret:	No
Pure:	Yes
Mixture:	Yes
Solid:	Yes
Liquid:	Yes
Gas:	No
Extremely Haz Substance:	No
Fire:	No
Pressure:	No

SUPERIOR PLATING INC (Continued) **U000884922**

Reactivity:	Yes
Delayed Health Affects:	Yes
Immediate Health Affects:	Yes
Max Daily Amt:	04
Avg Daily Amt:	03
Onsite Days:	365
Max Daily Amt Exact:	11000
Avg Daily Amt Exact:	8800
Modified Date:	Not reported
VZone Primary:	No
VZone Secondary:	No
EHS More Than TPQ:	No
MSDS Attachment ID:	No

MN TIER2 STORE:

Storage Chem Desc ID:	11120
Storage Container Type:	C
Storage Pressure:	1
Storage Temp:	5
Storage Location:	WEST HALF OF BLDG.
Storage ID:	55606
Storage Confidential:	Yes

Storage Chem Desc ID:	11120
Storage Container Type:	F
Storage Pressure:	1
Storage Temp:	4
Storage Location:	SE CORNER OF FACILITY
Storage ID:	55607
Storage Confidential:	Yes

MN TIER2 CONTACT:

Contact ID:	9054
Contact Name:	Ron Glebus
Contact Title:	Director o
Contact Type:	T2EC
Sort Order:	1

Contact ID:	9054
Contact Name:	Ron Glebus
Contact Title:	Director o
Contact Type:	T2EC
Sort Order:	1

Contact ID:	9055
Contact Name:	GREG DANT
Contact Title:	Technical
Contact Type:	T2EC
Sort Order:	2

Contact ID:	9055
Contact Name:	GREG DANT
Contact Title:	Technical
Contact Type:	T2EC
Sort Order:	2

SUPERIOR PLATING INC (Continued) **U000884922**

ERC Number:	4527
Facility Phone:	Not reported
Facility Status:	ACTIVE
Facility Email:	Not reported
Facility Web:	Not reported
Facility MNCP:	Not reported
Owner Name:	Not reported
Owner Phone:	Not reported
Owner Address:	Not reported
Owner City:	Not reported
Owner State:	Not reported
Owner Zip:	Not reported
Mailing Name:	Not reported
Mailing Street:	Not reported
Mailing PO BOX:	Not reported
Mailing City:	Not reported
Mailing State:	Not reported
Mailing Zip:	Not reported
Mailing Attn:	Not reported
Mailing Zip:	Not reported
Mailing Attn:	Not reported
Billing Name:	Not reported
Billing Street:	Not reported
Billing PO Box:	Not reported
Billing City:	Not reported
Billing State:	Not reported
Billing Zip:	Not reported
Billing Attn:	Not reported
SIC Code:	Not reported
Dunn Brad Num:	Not reported
Time Created:	Not reported
Signed By:	Not reported
Title:	Not reported
Signed Date:	Not reported
Attach Site Plan:	Not reported
Attach Coord Abbr:	Not reported
Attach Safeguard Info:	Not reported
Extension Site Plan:	Not reported
Extension Coord Abbr:	Not reported
Extension Safeguard Info:	Not reported
Report Year:	2007
Attach ERP:	Not reported
Extension ERP:	Not reported
Last Updated ERP:	Not reported
Last Tested ERP:	Not reported
Last Reviewed ERP:	Not reported
VZone Primary:	Not reported
VZone Secondary:	Not reported
Modified Date:	Not reported
FIPS County:	Not reported
Latitude/Longitude:	/
User Name:	Not reported
TRIFID:	Not reported
NAISC:	Not reported
CMFCL Record ID:	Not reported
Hardcopy Attachments:	Not reported
SEPC Approved Date ERP:	Not reported

SUPERIOR PLATING INC (Continued) **U000884922**

SIC:	3471
Client System ID:	271350069
Own Country:	Not reported
Tier 2 Year:	Not reported
Cas Number:	7440020
Site Plan:	Not reported
Confidential Location:	Not reported
How Chemical Is Stored:	Not reported
Status 302:	UNKNOWN
Status 312:	UNKNOWN
Emergency Contact Name1:	Ron Glebus
Emergency Contact Name2:	GREG DANT
Emergency Contact Name3:	Not reported
Emergency Contact Name4:	Not reported
Emergency Contact 24hr Phone1:	6127231662
Emergency Contact 24hr Phone2:	6123792121
Emergency Contact 24hr Phone3:	Not reported
Emergency Contact 24hr Phone4:	Not reported
Is EHS:	No
Is EHS More than TPQ:	No
Is Containing EHS:	No
EHS Name:	Not reported
Max Daily Amt Code:	04
Avg Daily Amt Code:	04
Storage Container Type:	C
Storage Pressure Class:	1
Storage Temperature Class:	5
Storage Location:	WEST HALF OF BLDG.
Is Storage Confidentail Location:	Yes
Remark:	Not reported
Chemical Id:	11101
Chemical Name:	NICKEL

MN TIER2 CHEMICAL:

Chemical Desc ID:	11101
Chemical Name:	NICKEL
Case No:	7440020
EHS Name:	Not reported
Trade Secret:	No
Pure:	Yes
Mixture:	No
Solid:	Yes
Liquid:	No
Gas:	No
Extremely Haz Substance:	No
Fire:	No
Pressure:	No
Reactivity:	No
Delayed Health Affects:	Yes
Immediate Health Affects:	Yes
Max Daily Amt:	04
Avg Daily Amt:	04
Onsite Days:	365
Max Daily Amt Exact:	25000
Avg Daily Amt Exact:	22000
Modified Date:	Not reported
VZone Primary:	No
VZone Secondary:	No

SUPERIOR PLATING INC (Continued) **U000884922**

EHS More Than TPQ: No
MSDS Attachment ID: No

MN TIER2 STORE:
Storage Chem Desc ID: 11101
Storage Container Type: C
Storage Pressure: 1
Storage Temp: 5
Storage Location: WEST HALF OF BLDG.
Storage ID: 55511
Storage Confidential: Yes

Storage Chem Desc ID: 11101
Storage Container Type: F
Storage Pressure: 1
Storage Temp: 4
Storage Location: WEST HALF OF BLDG.
Storage ID: 55512
Storage Confidential: Yes

MN TIER2 CONTACT:
Contact ID: 9054
Contact Name: Ron Glebus
Contact Title: Director o
Contact Type: T2EC
Sort Order: 1

Contact ID: 9054
Contact Name: Ron Glebus
Contact Title: Director o
Contact Type: T2EC
Sort Order: 1

Contact ID: 9055
Contact Name: GREG DANT
Contact Title: Technical
Contact Type: T2EC
Sort Order: 2

Contact ID: 9055
Contact Name: GREG DANT
Contact Title: Technical
Contact Type: T2EC
Sort Order: 2

ERC Number: 4527
Facility Phone: Not reported
Facility Status: ACTIVE
Facility Email: Not reported
Facility Web: Not reported
Facility MNCP: Not reported
Owner Name: Not reported
Owner Phone: Not reported
Owner Address: Not reported
Owner City: Not reported

SUPERIOR PLATING INC (Continued) **U000884922**

Owner State:	Not reported
Owner Zip:	Not reported
Mailing Name:	Not reported
Mailing Street:	Not reported
Mailing PO BOX:	Not reported
Mailing City:	Not reported
Mailing State:	Not reported
Mailing Zip:	Not reported
Mailing Attn:	Not reported
Mailing Zip:	Not reported
Mailing Attn:	Not reported
Billing Name:	Not reported
Billing Street:	Not reported
Billing PO Box:	Not reported
Billing City:	Not reported
Billing State:	Not reported
Billing Zip:	Not reported
Billing Attn:	Not reported
SIC Code:	Not reported
Dunn Brad Num:	Not reported
Time Created:	Not reported
Signed By:	Not reported
Title:	Not reported
Signed Date:	Not reported
Attach Site Plan:	Not reported
Attach Coord Abbr:	Not reported
Attach Safeguard Info:	Not reported
Extension Site Plan:	Not reported
Extension Coord Abbr:	Not reported
Extension Safeguard Info:	Not reported
Report Year:	2007
Attach ERP:	Not reported
Extension ERP:	Not reported
Last Updated ERP:	Not reported
Last Tested ERP:	Not reported
Last Reviewed ERP:	Not reported
VZone Primary:	Not reported
VZone Secondary:	Not reported
Modified Date:	Not reported
FIPS County:	Not reported
Latitude/Longitude:	/
User Name:	Not reported
TRIFID:	Not reported
NAISC:	Not reported
CMFCL Record ID:	Not reported
Hardcopy Attachments:	Not reported
SEPC Approved Date ERP:	Not reported
SIC:	3471
Client System ID:	271350069
Own Country:	Not reported
Tier 2 Year:	Not reported
Cas Number:	10043353
Site Plan:	Not reported
Confidential Location:	Not reported
How Chemical Is Stored:	Not reported
Status 302:	UNKNOWN
Status 312:	UNKNOWN

SUPERIOR PLATING INC (Continued) **U000884922**

Emergency Contact Name1: Ron Glebus
Emergency Contact Name2: GREG DANT
Emergency Contact Name3: Not reported
Emergency Contact Name4: Not reported
Emergency Contact 24hr Phone1: 6127231662
Emergency Contact 24hr Phone2: 6123792121
Emergency Contact 24hr Phone3: Not reported
Emergency Contact 24hr Phone4: Not reported
Is EHS: No
Is EHS More than TPQ: No
Is Containing EHS: No
EHS Name: Not reported
Max Daily Amt Code: 03
Avg Daily Amt Code: 03
Storage Container Type: J
Storage Pressure Class: 1
Storage Temperature Class: 4
Storage Location: THROUGHOUT FACILITY
Is Storage Confidentail Location: Yes
Remark: Not reported
Chemical Id: 11125
Chemical Name: BORIC ACID

MN TIER2 CHEMICAL:
Chemical Desc ID: 11125
Chemical Name: BORIC ACID
Case No: 10043353
EHS Name: Not reported
Trade Secret: No
Pure: Yes
Mixture: Yes
Solid: Yes
Liquid: Yes
Gas: No
Extremely Haz Substance: No
Fire: No
Pressure: No
Reactivity: No
Delayed Health Affects: No
Immediate Health Affects: Yes
Max Daily Amt: 03
Avg Daily Amt: 03
Onsite Days: 365
Max Daily Amt Exact: 7000
Avg Daily Amt Exact: 6000
Modified Date: Not reported
VZone Primary: No
VZone Secondary: No
EHS More Than TPQ: No
MSDS Attachment ID: No

MN TIER2 STORE:
Storage Chem Desc ID: 11125
Storage Container Type: C
Storage Pressure: 1
Storage Temp: 4
Storage Location: THROUGHOUT FACILITY
Storage ID: 55632

SUPERIOR PLATING INC (Continued) **U000884922**

Storage Confidential: Yes

Storage Chem Desc ID: 11125
Storage Container Type: C
Storage Pressure: 1
Storage Temp: 5
Storage Location: THROUGHOUT FACILITY
Storage ID: 55633
Storage Confidential: Yes

Storage Chem Desc ID: 11125
Storage Container Type: J
Storage Pressure: 1
Storage Temp: 4
Storage Location: THROUGHOUT FACILITY
Storage ID: 55631
Storage Confidential: Yes

MN TIER2 CONTACT:
Contact ID: 9054
Contact Name: Ron Glebus
Contact Title: Director o
Contact Type: T2EC
Sort Order: 1

Contact ID: 9054
Contact Name: Ron Glebus
Contact Title: Director o
Contact Type: T2EC
Sort Order: 1

Contact ID: 9055
Contact Name: GREG DANT
Contact Title: Technical
Contact Type: T2EC
Sort Order: 2

Contact ID: 9055
Contact Name: GREG DANT
Contact Title: Technical
Contact Type: T2EC
Sort Order: 2

ERC Number: 4527
Facility Phone: 6123792121
Facility Status: ACTIVE
Facility Email: gdant@superior-plating.com
Facility Web: Not reported
Facility MNCP: Not reported
Owner Name: Superior Plating Inc
Owner Phone: 6123792121
Owner Address: 315 First Avenue NE
Owner City: Minneapolis
Owner State: MN
Owner Zip: 55413

SUPERIOR PLATING INC (Continued) **U000884922**

Mailing Name:	SUPERIOR PLATING, INC.
Mailing Street:	315 1ST AVE NE
Mailing PO BOX:	6123792121
Mailing City:	MINNEAPOLIS
Mailing State:	MN
Mailing Zip:	55413
Mailing Attn:	GREG DANT
Mailing Zip:	55413
Mailing Attn:	GREG DANT
Billing Name:	Not reported
Billing Street:	Not reported
Billing PO Box:	Not reported
Billing City:	Not reported
Billing State:	Not reported
Billing Zip:	Not reported
Billing Attn:	Not reported
SIC Code:	3471
Dunn Brad Num:	Not reported
Time Created:	Not reported
Signed By:	Greg Dant
Title:	Technical Director
Signed Date:	2006-02-20
Attach Site Plan:	0
Attach Coord Abbr:	1
Attach Safeguard Info:	0
Extension Site Plan:	Not reported
Extension Coord Abbr:	Not reported
Extension Safeguard Info:	Not reported
Report Year:	2006
Attach ERP:	0
Extension ERP:	Not reported
Last Updated ERP:	Not reported
Last Tested ERP:	Not reported
Last Reviewed ERP:	Not reported
VZone Primary:	6123798933
VZone Secondary:	Not reported
Modified Date:	2007-02-28
FIPS County:	27053
Latitude/Longitude:	44.989241/-93.256853
User Name:	superpltg
TRIFID:	Not reported
NAISC:	332813
CMFCL Record ID:	Not reported
Hardcopy Attachments:	0
SEPC Approved Date ERP:	Not reported
SIC:	Not reported
Client System ID:	271350069
Own Country:	US
Tier 2 Year:	Not reported
Cas Number:	Not reported
Site Plan:	Not reported
Confidential Location:	Not reported
How Chemical Is Stored:	Not reported
Status 302:	Not reported
Status 312:	Not reported
Emergency Contact Name1:	Not reported
Emergency Contact Name2:	Not reported

SUPERIOR PLATING INC (Continued) **U000884922**

Emergency Contact Name3: Not reported
Emergency Contact Name4: Not reported
Emergency Contact 24hr Phone1: Not reported
Emergency Contact 24hr Phone2: Not reported
Emergency Contact 24hr Phone3: Not reported
Emergency Contact 24hr Phone4: Not reported
Is EHS: Not reported
Is EHS More than TPQ: Not reported
Is Containing EHS: Not reported
EHS Name: Not reported
Max Daily Amt Code: Not reported
Avg Daily Amt Code: Not reported
Storage Container Type: Not reported
Storage Pressure Class: Not reported
Storage Temperature Class: Not reported
Storage Location: Not reported
Is Storage Confidentail Location: Not reported
Remark: Not reported
Chemical Id: Not reported
Chemical Name: Not reported

MN TIER2 CONTACT:
Contact ID: 9054
Contact Name: Ron Glebus
Contact Title: Director o
Contact Type: T2EC
Sort Order: 1

Contact ID: 9054
Contact Name: Ron Glebus
Contact Title: Director o
Contact Type: T2EC
Sort Order: 1

Contact ID: 9055
Contact Name: GREG DANT
Contact Title: Technical
Contact Type: T2EC
Sort Order: 2

Contact ID: 9055
Contact Name: GREG DANT
Contact Title: Technical
Contact Type: T2EC
Sort Order: 2

ERC Number: 4527
Facility Phone: 6123792121
Facility Status: ACTIVE
Facility Email: gdant@superior-plating.com
Facility Web: Not reported
Facility MNCP: Not reported
Owner Name: Superior Plating Inc
Owner Phone: 6123792121
Owner Address: 315 First Avenue NE
Owner City: Minneapolis
Owner State: MN

SUPERIOR PLATING INC (Continued) **U000884922**

Owner Zip:	55413
Mailing Name:	SUPERIOR PLATING, INC.
Mailing Street:	315 1ST AVE NE
Mailing PO BOX:	Not reported
Mailing City:	MINNEAPOLIS
Mailing State:	MN
Mailing Zip:	55413
Mailing Attn:	GREG DANT
Mailing Zip:	55413
Mailing Attn:	GREG DANT
Billing Name:	Not reported
Billing Street:	Not reported
Billing PO Box:	Not reported
Billing City:	Not reported
Billing State:	Not reported
Billing Zip:	Not reported
Billing Attn:	Not reported
SIC Code:	3471
Dunn Brad Num:	Not reported
Time Created:	Not reported
Signed By:	Greg Dant
Title:	Technical Director
Signed Date:	2006-02-20
Attach Site Plan:	0
Attach Coord Abbr:	1
Attach Safeguard Info:	0
Extension Site Plan:	Not reported
Extension Coord Abbr:	Not reported
Extension Safeguard Info:	Not reported
Report Year:	2005
Attach ERP:	0
Extension ERP:	Not reported
Last Updated ERP:	Not reported
Last Tested ERP:	Not reported
Last Reviewed ERP:	Not reported
VZone Primary:	Not reported
VZone Secondary:	Not reported
Modified Date:	2006-02-17
FIPS County:	27027
Latitude/Longitude:	44.9889984130859/93.2570037841797
User Name:	superpltg
TRIFID:	Not reported
NAISC:	332813
CMFCL Record ID:	Not reported
Hardcopy Attachments:	0
SEPC Approved Date ERP:	Not reported
SIC:	Not reported
Client System ID:	271350069
Own Country:	US
Tier 2 Year:	Not reported
Cas Number:	Not reported
Site Plan:	Not reported
Confidential Location:	Not reported
How Chemical Is Stored:	Not reported
Status 302:	Not reported
Status 312:	Not reported
Emergency Contact Name1:	Not reported

SUPERIOR PLATING INC (Continued) **U000884922**

Emergency Contact Name2:	Not reported
Emergency Contact Name3:	Not reported
Emergency Contact Name4:	Not reported
Emergency Contact 24hr Phone1:	Not reported
Emergency Contact 24hr Phone2:	Not reported
Emergency Contact 24hr Phone3:	Not reported
Emergency Contact 24hr Phone4:	Not reported
Is EHS:	Not reported
Is EHS More than TPQ:	Not reported
Is Containing EHS:	Not reported
EHS Name:	Not reported
Max Daily Amt Code:	Not reported
Avg Daily Amt Code:	Not reported
Storage Container Type:	Not reported
Storage Pressure Class:	Not reported
Storage Temperature Class:	Not reported
Storage Location:	Not reported
Is Storage Confidentail Location:	Not reported
Remark:	Not reported
Chemical Id:	Not reported
Chemical Name:	Not reported

MN TIER2 CONTACT:

Contact ID:	9054
Contact Name:	Ron Glebus
Contact Title:	Director o
Contact Type:	T2EC
Sort Order:	1

Contact ID:	9054
Contact Name:	Ron Glebus
Contact Title:	Director o
Contact Type:	T2EC
Sort Order:	1

Contact ID:	9055
Contact Name:	GREG DANT
Contact Title:	Technical
Contact Type:	T2EC
Sort Order:	2

Contact ID:	9055
Contact Name:	GREG DANT
Contact Title:	Technical
Contact Type:	T2EC
Sort Order:	2

---

446 South 1/2-1 0.681 mi. 3595 ft.

COMMERCIAL BUILDING **LUST** **S106551066**
245 2ND AVE N **N/A**
MINNEAPOLIS, MN

Relative: Higher

Actual: 840 ft.

LUST:

Leak ID:	11589
Site ID:	38370
Source:	CORE

COMMERCIAL BUILDING (Continued) **S106551066**

Facility Addr 2:	Not reported
MN PCA ID:	223998
Release Discovered Date:	07/24/1998 00:00:00
Leak Reported Date:	07/24/1998 00:00:00
Leak Site:	Both Leak and Property Transfer Site
File Archive Box:	14
File Archive Lot:	01/124
Soil Digout Date:	Not reported
Cubic Yards Excavated:	0
Conditional Closure Date:	Not reported
Complete Site Closure Date:	**09/17/1998 00:00:00**
Contaminated Soils Remaining:	Yes
Enforcement Action Begin Date:	07/29/1998 00:00:00
Lust Trust Eligible:	No
Offsite Contamination:	Unknown
Reimbursement Awarded:	No
Std Letter Response Date:	08/05/1998 00:00:00
Surface Water Impact:	No
Utility Project Flag:	No
TMSP Added:	12/04/1999 14:03:52
TMSP Last Update:	06/30/2009 09:52:02
Staff Id Last Update:	AEDDY
Release From AST:	No
Release From UST:	No
Tank Registration Status Code:	U
VPIC Application Date:	Not reported
VPIC Acres:	Not reported
Addr Id:	48400
Township Name:	Not reported
Active Flag:	No
Country Code:	USA
Foreign State:	Not reported
Foreign Zone:	Not reported
State County Code:	MN
Interest Type:	LS
Interest Phone:	NO CORE PI PH.
Interest Start Date:	11/23/1998 00:00:00
Interest End Date:	Not reported
Vapor Intrusion Checked Flag:	Not reported
Soil Gas Data Collected Flag:	Not reported
Soil Gas Action Level Flag:	Not reported
Sub Slab Sample Collected Flag:	Not reported
Indoor Air Collected Flag:	Not reported
Vapor Intrusion Action Flag:	Not reported
Vapor Intrusion Comments:	Not reported
Soil Gas Data Comments:	Not reported
Comments:	Not reported

LEAK CLEANUP ACTIONS:

MN PCA ID:	Not reported
Leak Action Approval Date:	Not reported
Leak Action Begin Date:	Not reported
Leak Action End Date:	Not reported
TMSP Added:	Not reported
TMSP Last Update:	Not reported
Staff Id Last Update:	Not reported

LEAK GW INFO:

COMMERCIAL BUILDING (Continued) **S106551066**

MN PCA ID:	223998
Dw Supply Contam:	Not reported
Free Product Observed:	No
Free Product Thickness:	Not reported
Ground Water Contam:	No
GW Cleanup Goal:	0
Gw Exceeds Cleanup Goal:	Not reported
Cleanup Goal Achieved:	Not reported
Water Supply Exceeds Ral:	Not reported
Well Type Code:	Not reported
Impacted Aquifer Code:	Not reported
TMSP Added:	12/04/1999 14:07:35
TMSP Last Update:	11/04/2003 12:57:08
Staff Id Last Update:	RSUCHAN
Mtbe Present Now:	Not reported
Mtbe Present Historically:	Not reported
Mtbe High Ug Per Liter Char:	Not reported
Mtbe High Ug Per Liter Numb:	Not reported
Mtbe High Level Date:	Not reported
Free Product At Close:	Not reported
Staff Id Ass:	Not reported
PWS Well:	Not reported
Prot Flag:	Not reported
Sens Flag:	Not reported

LEAK PRODUCT RELEASED:

MN PCA ID:	223998
Prod Released Sequence Id:	324004
Leak Product:	Fuel Oil 1 and 2
Tmsp Added:	12/04/1999 14:04:35
Tmsp Last_updt:	05/04/2002 09:39:26
Staff Id Last Updt:	TANKS

CB447 **MINNEAPOLIS TRANSFER STATION** **SWF/LF** **S100562071**
SW **729 5TH ST N** **MN LS** **N/A**
1/2-1 **MINNEAPOLIS, MN 55401**
0.696 mi.
3673 ft. **Site 1 of 2 in cluster CB**

Relative:
Higher

Actual:
818 ft.

LF:

Region:	STATE	Facility ID:	2357
Epa Number:	5	Site Location:	No
Site ID:	2287	Program Code:	Solid Waste
Secondary Addr:	Not reported	Country:	USA
Address Id Street:	356267	Address Id Mail:	356267
Location Description:	Not reported		
Interest Type:	12		
Interest Start Dt:	08/01/1996 00:00:00	Interest End Date:	06/30/2000 12:27:25
Start Date:	1	End Date:	4
Preferred ID:	SW-24	Staff Id:	bolson1
Active Flag:	No	Facility Flag:	No
MPCA Code:	4C	Primary Name:	Minneapolis Transfer Station
Owner Id:	1749	Fips County CD:	053
Spatial ID:	105746	MCD Code:	Not reported
Sic Code:	Not reported		
Range:	24	Range Direction:	W
Section:	22	Quarter:	BDBC
Township:	Not reported	Township Name:	Not reported

MINNEAPOLIS TRANSFER STATION (Continued) **S100562071**

Public Land Survey Township: 29
Congressional District: 5
Legislative District: Not reported
Time Stamp Added: 08/01/1996 09:56:52
Time Stamp Last Update: 11/08/2005 21:09:58
MN DNR Major Watershed Code: 20095
Water Quality Dt Prints Expended: Not reported
Comments: Not reported

Object ID:	77		
Case ID:	0	Title:	Facility Info. Document Set
Program Cd:	SW	Facility ID:	2357
Act Categ Code:	P	Action Class Cd:	###
Action ID:	0	Action Type:	***
Document Type:	FRM	Doc Type Cd:	SWFI
Version Num:	1	Note Attached:	No
Imported:	No	Locked:	No
Effective Start:	Not reported	Effective End:	Not reported
TMSP Checkout:	08/11/2008 15:03:03	Staff ID Chk:	Not reported
TMSP Created:	08/01/1996 09:52:22	Staff ID Created:	KGOOD
TMSP Open:	08/01/1996 09:53:36	Staff ID Open:	kgood
TMSP last Updt:	08/11/2008 15:03:03	Staff Last Updt:	DNELSON2
Object ID:	78		
Case ID:	0	Title:	General Referral Screen
Program Cd:	SW	Facility ID:	2357
Act Categ Code:	C	Action Class Cd:	###
Action ID:	0	Action Type:	***
Document Type:	FRM	Doc Type Cd:	SWGR
Version Num:	1	Note Attached:	No
Imported:	No	Locked:	No
Effective Start:	Not reported	Effective End:	Not reported
TMSP Checkout:	08/11/2008 15:03:21	Staff ID Chk:	Not reported
TMSP Created:	08/01/1996 09:52:23	Staff ID Created:	KGOOD
TMSP Open:	08/01/1996 09:53:37	Staff ID Open:	kgood
TMSP last Updt:	08/11/2008 15:03:21	Staff Last Updt:	DNELSON2
Object ID:	79		
Case ID:	0	Title:	Violation List Screen
Program Cd:	SW	Facility ID:	2357
Act Categ Code:	E	Action Class Cd:	###
Action ID:	0	Action Type:	***
Document Type:	FRM	Doc Type Cd:	SWVL
Version Num:	1	Note Attached:	No
Imported:	No	Locked:	No
Effective Start:	Not reported	Effective End:	Not reported
TMSP Checkout:	08/01/1996 09:53:37	Staff ID Chk:	Not reported
TMSP Created:	08/01/1996 09:52:23	Staff ID Created:	KGOOD
TMSP Open:	08/01/1996 09:53:37	Staff ID Open:	kgood
TMSP last Updt:	08/01/1996 09:52:23	Staff Last Updt:	KGOOD

MN LS:

Link ID:	2697
EPA ID:	Not reported
MPCA ID:	SW-24
Method:	I1
CERCLIS:	No
National Priorities List:	No
PLP:	No
Voluntary Cleanup & Investigation:	No

MINNEAPOLIS TRANSFER STATION (Continued) **S100562071**

RCRA Treatment Storage & Disposal:	No
RCRA Generator:	No
Solid Waste Permit:	Yes
Dumps:	No
No Further Remedial Action Planned:	No
Delisted From PLP By MPCA:	No
LCP:	No
Brownfield:	No
Entity Type:	SW_PERM

448
SW
1/2-1
0.696 mi.
3677 ft.

PIERCE PHOTOGRAPHY
917 N 5TH ST
MINNEAPOLIS, MN 55401

MN LS
VIC
SRS

S103424832
N/A

Relative:
Higher

Actual:
819 ft.

MN LS:

Link ID:	4986
EPA ID:	Not reported
MPCA ID:	VP10580
Method:	I1
CERCLIS:	No
National Priorities List:	No
PLP:	No
Voluntary Cleanup & Investigation:	Yes
RCRA Treatment Storage & Disposal:	No
RCRA Generator:	No
Solid Waste Permit:	No
Dumps:	No
No Further Remedial Action Planned:	No
Delisted From PLP By MPCA:	No
LCP:	No
Brownfield:	No
Entity Type:	VIC

MN Voluntary Investigation Cleanup Program:

Facility ID:	VP10580
Facility Type:	Other
Facility Address 2:	Not reported
Core Program Interest Id:	336408
Link Id:	4986
Active:	False
Pay Complete:	False
MPCA Region:	Metro
Size Acres:	0.17
HRS Score:	0
Enforcement Lead Agency:	Not reported
Federal Defferal Plot:	False
Emergency:	False
Site Classification:	False
RD/RA:	False
RL/FS:	False
Fund financed:	False
Npl:	False
Plp:	False
District:	Metro
Program Reffered from:	Not reported

PIERCE PHOTOGRAPHY (Continued) **S103424832**

Program Interest:	VIC
Physical Location:	---
Natural Source damage:	False
Clean up Cost:	Not reported
Indian Reservation:	False
Reservation Name:	Not reported
MPCA Owned Wells at site:	False
Created By:	K. Lukes
Date Created:	10/2/1998
Date Last Updated:	11/2/1999
Federal Facility:	False
Primary Funding Source:	Not reported
EPA Id:	Not reported
MPCA Id:	Not reported
Alpha Sort:	Not reported
Legal Distt:	58B
Congressional Dist:	5
Scale Of Map Used Pls Loc Data:	A
Township:	Not reported
Range:	Not reported
Range East West:	W
Section:	Not reported
Pls Qtr Section (160 Acres):	Not reported
Pls Qtr Qtr Section (40 Acres):	Not reported
Pls Qtr-Qtr-Qtr Section (10 Acres):	Not reported
Pls Qtr-Qtr-Qtr-Qtr Section (2.5 Acres):	Not reported
Quad:	1289
NAD Number:	83
Desc Of UTM Coord Pt:	Not reported
UTM Coord Pt Data Source:	Not reported
Org Providing The UTM Coord Point Data:	Not reported
Method For Loc Public Land Survey:	M
Method Of Utm Coord Pt Data Collection:	Not reported
Date Of Utm Coord Pt Data Collection:	Not reported
COL Date Qual:	Not reported
Map Scale:	Not reported
Verification Method:	Not reported
horizref:	Not reported
Utm Source:	2
Utm Method:	I1
Utm Scale:	A
Utm Accuracy:	Not reported
Utm East:	477661.0625
Utm North:	4981571.5
Utm Zone:	15
Basin Code:	2
Major Watershed:	20
Major Watershed:	Not reported
Method For Loc Public Land Survey:	Not reported
Scale Of Map Used Pls Loc Data:	Not reported
Township 2:	Not reported
Range 2:	Not reported
Range East West:	Not reported
Section 2:	Not reported
Pls Qtr Section (160 Acres) 2:	Not reported
Pls Qtr Qtr Section (40 Acres)2:	Not reported
Pls Qtr Qtr Qtr Section (10 Acres)2:	Not reported

PIERCE PHOTOGRAPHY (Continued) **S103424832**

Pls Qtr Qtr Qtr Qtr Section (2.5 Acres) 2: Not reported
Quad 2: Not reported
File Location: Archival Storage
GIS Application GIS: False
Notes: Not reported
Contact Type: Voluntary Party
Company Name: Not reported
Contact Address: 9126 Rachel Shores SW
Contact Address 2: Not reported
Contact City,St,Zip: Farwell, MN 56327
Contact Province: Not reported
Contact Country: Not reported
Contact Postal code: Not reported
Contact Phone: 3202835908
Contact Phone Ext: Not reported
Contact Fax: Not reported
Contact E-mail: Not reported
Contact Cell Phone: Not reported
Contact Information Last Updated: 12/5/2002
Misc Contact Info: Not reported
Receive Invoice: T
Staff Id Num: Not reported

Contact Type: Former Staff Project Leader/Project Manager
Company Name: MPCA
Contact Address: Lafayette Rd
Contact Address 2: Not reported
Contact City,St,Zip: St. Paul, MN 551554194
Contact Province: Not reported
Contact Country: Not reported
Contact Postal code: Not reported
Contact Phone: Not reported
Contact Phone Ext: Not reported
Contact Fax: Not reported
Contact E-mail: Not reported
Contact Cell Phone: Not reported
Contact Information Last Updated: 1/29/1999
Misc Contact Info: Not reported
Receive Invoice: F
Staff Id Num: Not reported

Contact Type: Staff TA (Technical Analyst)
Company Name: MPCA
Contact Address: 520 Lafayette Rd.
Contact Address 2: Not reported
Contact City,St,Zip: St. Paul, MN 551554194
Contact Province: Not reported
Contact Country: Not reported
Contact Postal code: Not reported
Contact Phone: 651-297-8279
Contact Phone Ext: Not reported
Contact Fax: 651-296-9707
Contact E-mail: mike.connolly@pca.state.mn.us
Contact Cell Phone: Not reported
Contact Information Last Updated: 3/4/1999
Misc Contact Info: Not reported
Receive Invoice: F

PIERCE PHOTOGRAPHY (Continued) **S103424832**

Staff Id Num: 3219

Contact Type: Staff PL/PM (Project Leader/Project Manager)s
Company Name: MPCA
Contact Address: 520 Lafayette Rd
Contact Address 2: Not reported
Contact City,St,Zip: St. Paul, MN 551554194
Contact Province: Not reported
Contact Country: Not reported
Contact Postal code: Not reported
Contact Phone: 6512967744
Contact Phone Ext: Not reported
Contact Fax: Not reported
Contact E-mail: Not reported
Contact Cell Phone: Not reported
Contact Information Last Updated: 2/9/1999
Misc Contact Info: Not reported
Receive Invoice: F
Staff Id Num: 3289

Contaminant Id: Lead
Contaminated Media: Soil
Req Cleanup Concluded: 700
Cleanup Lvl Measure Units: mg/Kg
Basis For Req Cleanup Lvl: SRV (Soil Reference Value)
Max Residual Contamination: 410
Date Info Last Updated: 11/2/1999

Contaminant Id: Gasoline Range Organics
Contaminated Media: Soil
Req Cleanup Concluded: Not reported
Cleanup Lvl Measure Units: mg/Kg
Basis For Req Cleanup Lvl: Not reported
Max Residual Contamination: Not reported
Date Info Last Updated: Not reported

Contaminant Id: Cadmium
Contaminated Media: Soil
Req Cleanup Concluded: Not reported
Cleanup Lvl Measure Units: mg/Kg
Basis For Req Cleanup Lvl: SRV (Soil Reference Value)
Max Residual Contamination: Not reported
Date Info Last Updated: Not reported

Contaminant Id: Chromium III
Contaminated Media: Soil
Req Cleanup Concluded: Not reported
Cleanup Lvl Measure Units: mg/Kg
Basis For Req Cleanup Lvl: SRV (Soil Reference Value)
Max Residual Contamination: Not reported
Date Info Last Updated: Not reported

Facid: VP10580
Event: 156
Additional Information: None Entered
Start Date: Not reported
End Date: 4/19/1999

PIERCE PHOTOGRAPHY (Continued) **S103424832**

Planned Start Date:	Not reported
Planned End Date:	Not reported
Date Info Last Updated:	5/19/1999
Record Number:	7336

Facid:	VP10580
Event:	Remedial Action
Additional Information:	Date unknown (auto-appended event)...
Start Date:	Not reported
End Date:	Not reported
Planned Start Date:	Not reported
Planned End Date:	Not reported
Date Info Last Updated:	Not reported
Record Number:	12276

Facid:	VP10580
Event:	VIC Program Participation Dates (Start/End)
Additional Information:	None Entered
Start Date:	10/2/1998
End Date:	12/2/2002
Planned Start Date:	Not reported
Planned End Date:	Not reported
Date Info Last Updated:	10/12/1998
Record Number:	5796

Facid:	VP10580
Event:	No Action Letter Sent
Additional Information:	for soil only
Start Date:	Not reported
End Date:	11/2/1999
Planned Start Date:	Not reported
Planned End Date:	Not reported
Date Info Last Updated:	11/2/1999
Record Number:	7902

Facid:	VP10580
GW Recepts Prot by Rem Actn:	Not reported
Ecological receptors present:	False
Type of ecological receptors:	Not reported
Acres of contaminated soil:	Not reported
Volume of contaminated soil:	18
Acres of surface water impacted:	Not reported
Acres of wetland impacted:	Not reported
Acres of sediment impacted:	Not reported
GW Plume Area Acres:	Not reported
Cleanup Conducted:	True
Acres of Contam Soil remediate:	Not reported
Volume of Soil Cleaned:	18
# Municipal wells contamd:	Not reported
# Dom wells contam:	Not reported
# People Impct SW intake contam:	Not reported
# Drums Revolved from site:	Not reported
Yr Soil Remediated:	1999
Acres of Soil w/ Restrict Access:	Not reported
Yr IC remedy complete:	Not reported
Yr GW remedy completed:	Not reported
Year GWIC completed:	Not reported

PIERCE PHOTOGRAPHY (Continued) **S103424832**

Acres of wetland of sediment remediated:	Not reported
Public financing:	False
Assurance help:	True
Land use Classfn At Site:	Industrial
Land use Vicinity Of Site:	Industrial
Deed notif Present On Site:	False
Restrictive Covenant Present:	False
Restrictions: Not reported	
GW Pump and Treat Used at site:	False
Quaternary Perched:	False
Quaternary Water Table:	False
Quaternary Confined:	False
Cretaceous:	False
Plattville:	False
St. peter:	False
Prairie Duchien:	False
Jordan:	False
Ironton/Galesville:	False
Mt Simon Hinckley:	False
Precambrian Undefferentiated:	False
Other/Unknown Aquifier:	False
Date Info Last Updated:	11/2/1999
Inst Control Info Updated:	Not reported
Inst Control Filed Location:	Not reported
SW Classification (Primary):	Not reported
SW Classification (Secondary):	Not reported
Miscellaneous: Not reported	
SW Comments:	Not reported

MN SRS:

Facility ID:	VP10580
SEC Address:	Not reported
Link Id:	4986
Facility Type:	Other
Active:	False
Pay Complete:	False
MPCA Region:	Metro
Size Acres:	0.17
HRS Score:	0
Enforcement Lead Agency:	Not reported
Federal Defferal Plot:	False
Emergency:	False
Site Classification:	False
RD/RA:	False
RL/FS:	False
Fund financed:	False
Npl:	False
Plp:	False
District:	Metro
Program Referred from:	Not reported
Program Interest:	VIC
Physical Location:	---
Natural Source damage:	False
Clean up Cost:	Not reported
Indian Reservation:	False
Reserve Name:	Not reported

PIERCE PHOTOGRAPHY (Continued) **S103424832**

MPCA Owned Wells at site:	False
Created By:	K. Lukes
Date Created:	10/2/1998
Date Last Updated:	11/2/1999
Federal Facility:	False
Primary Funding Source:	Not reported
EPA Id:	Not reported
MPCA Id:	Not reported
Alpha Sort:	Not reported
Legal Distt:	58B
Congressional Distt:	5
Public Land Survey Method:	M
Map Scale For PLS Locational Data:	A
Township 2:	Not reported
Range:	Not reported
PLS Township Suffix:	W
section:	Not reported
PLS Qtr Section (160 Acres):	Not reported
PLS Qtr-Qtr Section (40 Acres):	Not reported
Pls Qtr-Qtr-Qtr Section (10 Acres):	Not reported
Pls Qtr-Qtr-Qtr-Qtr Secion (2.5 Acres):	Not reported
Quad:	1289
NAD Number:	83
Desc Of UTM Coord Pt:	Not reported
UTM Coord Pt Data Source:	Not reported
Org Providing UTM Coord Point Data:	Not reported
mpcapgmac:	Not reported
Utm Coord Pt Data Collection Method:	Not reported
Date Of Utm Coord Pt Data Collection:	Not reported
COL Date Qual:	Not reported
Map Scale:	Not reported
verifmeth:	Not reported
horizref:	Not reported
Utm Source:	2
Utm Method:	I1
Utm Scale:	A
Utm Accuracy:	Not reported
Utm East:	477661.0625
Utm North:	4981571.5
Utm Zone:	15
Basin Code:	2
Major Watershed:	20
Minor Watershed:	Not reported
Public Land Survey Method 2:	Not reported
Map Scale For PLS Locational Data 2:	Not reported
Township 2:	Not reported
Range 2:	Not reported
PLS Township Suffix 2:	Not reported
Section 2:	Not reported
PLS Qtr Section (160 Acres) 2:	Not reported
PLS Qtr-Qtr Section (40 Acres) 2:	Not reported
PLS Qtr-Qtr Section (10 Acres) 2:	Not reported
PLS Qtr-Qtr Section (2.5 Acres) 2:	Not reported
Quad 2:	Not reported
File Location:	Archival Storage
VIC Application GIS:	False

Notes: Not reported

PIERCE PHOTOGRAPHY (Continued) **S103424832**

Contact Type: Voluntary Party
Company Name: Not reported
Contact Address: 9126 Rachel Shores SW
Contact Address 2: Not reported
Contact City,St,Zip: Farwell, MN 56327
Contact Province: Not reported
Contact Country: Not reported
Contact Postal code: Not reported
Contact Phone: 3202835908
Contact Phone Ext: Not reported
Contact Fax: Not reported
Contact E-mail: Not reported
Contact Cell Phone: Not reported
Contact Information Last Updated: 12/5/2002
Misc Contact Info: Not reported
Receive Invoice: T
Staff Id Num: Not reported

Contact Type: Former Staff Project Leader/Project Manager
Company Name: MPCA
Contact Address: Lafayette Rd
Contact Address 2: Not reported
Contact City,St,Zip: St. Paul, MN 551554194
Contact Province: Not reported
Contact Country: Not reported
Contact Postal code: Not reported
Contact Phone: Not reported
Contact Phone Ext: Not reported
Contact Fax: Not reported
Contact E-mail: Not reported
Contact Cell Phone: Not reported
Contact Information Last Updated: 1/29/1999
Misc Contact Info: Not reported
Receive Invoice: F
Staff Id Num: Not reported

Contact Type: Staff TA (Technical Analyst)
Company Name: MPCA
Contact Address: 520 Lafayette Rd.
Contact Address 2: Not reported
Contact City,St,Zip: St. Paul, MN 551554194
Contact Province: Not reported
Contact Country: Not reported
Contact Postal code: Not reported
Contact Phone: 651-297-8279
Contact Phone Ext: Not reported
Contact Fax: 651-296-9707
Contact E-mail: mike.connolly@pca.state.mn.us
Contact Cell Phone: Not reported
Contact Information Last Updated: 3/4/1999
Misc Contact Info: Not reported
Receive Invoice: F
Staff Id Num: 3219

Contact Type: Staff PL/PM (Project Leader/Project Manager)s
Company Name: MPCA
Contact Address: 520 Lafayette Rd

PIERCE PHOTOGRAPHY (Continued) **S103424832**

Contact Address 2: Not reported
Contact City,St,Zip: St. Paul, MN 551554194
Contact Province: Not reported
Contact Country: Not reported
Contact Postal code: Not reported
Contact Phone: 6512967744
Contact Phone Ext: Not reported
Contact Fax: Not reported
Contact E-mail: Not reported
Contact Cell Phone: Not reported
Contact Information Last Updated: 2/9/1999
Misc Contact Info: Not reported
Receive Invoice: F
Staff Id Num: 3289

Contaminant Id: Lead
Contaminated Media: Soil
Req Cleanup Concluded: 700
Cleanup Lvl Measure Units: mg/Kg
Basis For Req Cleanup Lvl: SRV (Soil Reference Value)
Max Residual Contamination: 410
Date Info Last Updated: 11/2/1999

Contaminant Id: Gasoline Range Organics
Contaminated Media: Soil
Req Cleanup Concluded: Not reported
Cleanup Lvl Measure Units: mg/Kg
Basis For Req Cleanup Lvl: Not reported
Max Residual Contamination: Not reported
Date Info Last Updated: Not reported

Contaminant Id: Cadmium
Contaminated Media: Soil
Req Cleanup Concluded: Not reported
Cleanup Lvl Measure Units: mg/Kg
Basis For Req Cleanup Lvl: SRV (Soil Reference Value)
Max Residual Contamination: Not reported
Date Info Last Updated: Not reported

Contaminant Id: Chromium III
Contaminated Media: Soil
Req Cleanup Concluded: Not reported
Cleanup Lvl Measure Units: mg/Kg
Basis For Req Cleanup Lvl: SRV (Soil Reference Value)
Max Residual Contamination: Not reported
Date Info Last Updated: Not reported

Facid: VP10580
Event: 156
Additional Information: None Entered
Start Date: Not reported
End Date: 4/19/1999
Planned Start Date: Not reported
Planned End Date: Not reported
Date Info Last Updated: 5/19/1999
Record Number: 7336

PIERCE PHOTOGRAPHY (Continued) **S103424832**

Facid:	VP10580
Event:	Remedial Action
Additional Information:	Date unknown (auto-appended event)...
Start Date:	Not reported
End Date:	Not reported
Planned Start Date:	Not reported
Planned End Date:	Not reported
Date Info Last Updated:	Not reported
Record Number:	12276

Facid:	VP10580
Event:	VIC Program Participation Dates (Start/End)
Additional Information:	None Entered
Start Date:	10/2/1998
End Date:	12/2/2002
Planned Start Date:	Not reported
Planned End Date:	Not reported
Date Info Last Updated:	10/12/1998
Record Number:	5796

Facid:	VP10580
Event:	No Action Letter Sent
Additional Information:	for soil only
Start Date:	Not reported
End Date:	11/2/1999
Planned Start Date:	Not reported
Planned End Date:	Not reported
Date Info Last Updated:	11/2/1999
Record Number:	7902

Facid:	VP10580
GW Recepts Prot by Rem Actn:	Not reported
Ecological receptors present:	False
Type of ecological receptors:	Not reported
Acres of contaminated soil:	Not reported
Volume of contaminated soil:	18
Acres of surface water impacted:	Not reported
Acres of wetland impacted:	Not reported
Acres of sediment impacted:	Not reported
GW Plume Area Acres:	Not reported
Cleanup Conducted:	True
Acres of Contam Soil remediate:	Not reported
Volume of Soil Cleaned:	18
# Municipal wells contamd:	Not reported
# Dom wells contam:	Not reported
# People Impct SW intake contam:	Not reported
# Drums Revolved from site:	Not reported
Yr Soil Remediated:	1999
Acres of Soil w/ Restrict Access:	Not reported
Yr IC remedy complete:	Not reported
Yr GW remedy completed:	Not reported
Year GWIC completed:	Not reported
Acres of wetland of sediment remediated:	Not reported
Public financing:	False
Assurance help:	True
Land use Classfn At Site:	Industrial
Land use Vicinity Of Site:	Industrial

PIERCE PHOTOGRAPHY (Continued) **S103424832**

Deed notif Present On Site:	False
Restrictive Covenant Present:	False
Restrictions:	Not reported
GW Pump and Treat Used at site:	False
Quaternary Perched:	False
Quaternary Water Table:	False
Quaternary Confined:	False
Cretaceous:	False
Plattville:	False
St. peter:	False
Prairie Duchien:	False
Jordan:	False
Ironton/Galesville:	False
Mt Simon Hinckley:	False
Precambrian Undefferentiated:	False
Other/Unknown Aquifier:	False
Date Info Last Updated:	11/2/1999
Inst Control Info Updated:	Not reported
Inst Control Filed Location:	Not reported
SW Classification (Primary):	Not reported
SW Classification (Secondary):	Not reported
Miscellaneous:	Not reported
SW Comments:	Not reported

CB449 **TUBS INC** **FINDS** **1005888415**
SW **705 5TH ST N** **SWF/LF** **N/A**
1/2-1 **MINNEAPOLIS, MN 55401**
0.697 mi.
3681 ft. **Site 2 of 2 in cluster CB**

Relative: Higher

Actual: 819 ft.

FINDS:

Registry ID: 110008824175

Environmental Interest/Information System

RCRAInfo is a national information system that supports the Resource Conservation and Recovery Act (RCRA) program through the tracking of events and activities related to facilities that generate, transport, and treat, store, or dispose of hazardous waste. RCRAInfo allows RCRA program staff to track the notification, permit, compliance, and corrective action activities required under RCRA.

MN-DELTA (Minnesota - Permitting, Compliance, And Enforcement Information Management System) facilitates the issuance of permits and manages compliance.

LF:

Region:	STATE	Facility ID:	131939
Epa Number:	5	Site Location:	No
Site ID:	68679	Program Code:	Solid Waste
Secondary Addr:	Not reported	Country:	USA
Address Id Street:	84722	Address Id Mail:	379999
Location Description:	Interstate 94 to Hwy 55E to 5th St north, north 1 block		
Interest Type:	11		
Interest Start Dt:	01/12/2000 00:00:00	Interest End Date:	Not reported

TUBS INC (Continued) **1005888415**

Start Date:	1	End Date:	Not reported
Preferred ID:	SW-566	Staff Id:	BOLSON1
Active Flag:	Yes	Facility Flag:	No
MPCA Code:	4C	Primary Name:	Tubs Inc
Owner Id:	69063	Fips County CD:	053
Spatial ID:	155480	MCD Code:	Not reported
Sic Code:	Not reported		
Range:	24	Range Direction:	W
Section:	22	Quarter:	AC
Township:	Not reported	Township Name:	Not reported
Public Land Survey Township:	29		
Congressional District:	5		
Legislative District:	Not reported		
Time Stamp Added:	01/12/2000 13:06:15		
Time Stamp Last Update:	03/11/2009 10:00:23		
MN DNR Major Watershed Code:	20095		
Water Quality Dt Prints Expended:	Not reported		
Comments:	Not reported		
Object ID:	9585		
Case ID:	11849	Title:	Project Management Screen
Program Cd:	SW	Facility ID:	131939
Act Categ Code:	E	Action Class Cd:	ENF
Action ID:	3	Action Type:	APF
Document Type:	FRM	Doc Type Cd:	SWPM
Version Num:	1	Note Attached:	No
Imported:	No	Locked:	No
Effective Start:	Not reported	Effective End:	Not reported
TMSP Checkout:	07/08/2005 10:39:42	Staff ID Chk:	Not reported
TMSP Created:	07/08/2005 10:39:42	Staff ID Created:	KKOELFG
TMSP Open:	07/08/2005 10:39:42	Staff ID Open:	function
TMSP last Updt:	07/08/2005 10:39:42	Staff Last Updt:	KKOELFG
Object ID:	9584		
Case ID:	11849	Title:	Case Development
Program Cd:	SW	Facility ID:	131939
Act Categ Code:	E	Action Class Cd:	ENF
Action ID:	3	Action Type:	APF
Document Type:	FRM	Doc Type Cd:	SWEN
Version Num:	1	Note Attached:	No
Imported:	No	Locked:	No
Effective Start:	Not reported	Effective End:	Not reported
TMSP Checkout:	07/08/2005 10:41:28	Staff ID Chk:	Not reported
TMSP Created:	07/08/2005 10:41:23	Staff ID Created:	KKOELFG
TMSP Open:	07/08/2005 10:41:22	Staff ID Open:	kkoelfg
TMSP last Updt:	07/08/2005 10:41:28	Staff Last Updt:	KKOELFG
Object ID:	8814		
Case ID:	0	Title:	Waste Vol. - 2004
Program Cd:	SW	Facility ID:	131939
Act Categ Code:	P	Action Class Cd:	PDR
Action ID:	3	Action Type:	WVO
Document Type:	FRM	Doc Type Cd:	SWWV
Version Num:	1	Note Attached:	No
Imported:	No	Locked:	No
Effective Start:	Not reported	Effective End:	Not reported
TMSP Checkout:	02/25/2005 15:02:43	Staff ID Chk:	Not reported
TMSP Created:	02/25/2005 14:56:38	Staff ID Created:	KHOLLAN
TMSP Open:	02/25/2005 15:02:41	Staff ID Open:	khollan
TMSP last Updt:	02/25/2005 15:02:43	Staff Last Updt:	KHOLLAN

TUBS INC (Continued) **1005888415**

Object ID:	8815		
Case ID:	0	Title:	Project Management Screen
Program Cd:	SW	Facility ID:	131939
Act Categ Code:	P	Action Class Cd:	PDR
Action ID:	3	Action Type:	WVO
Document Type:	FRM	Doc Type Cd:	SWPM
Version Num:	1	Note Attached:	No
Imported:	No	Locked:	No
Effective Start:	Not reported	Effective End:	Not reported
TMSP Checkout:	02/25/2005 14:56:37	Staff ID Chk:	Not reported
TMSP Created:	02/25/2005 14:56:38	Staff ID Created:	KHOLLAN
TMSP Open:	02/25/2005 14:56:37	Staff ID Open:	function
TMSP last Updt:	02/25/2005 14:56:38	Staff Last Updt:	KHOLLAN
Object ID:	8670		
Case ID:	0	Title:	Facility Permit
Program Cd:	SW	Facility ID:	131939
Act Categ Code:	P	Action Class Cd:	PER
Action ID:	2	Action Type:	TFP
Document Type:	FRM	Doc Type Cd:	SWPE
Version Num:	1	Note Attached:	No
Imported:	No	Locked:	Yes
Effective Start:	05/19/2005 00:00:00	Effective End:	Not reported
TMSP Checkout:	05/12/2005 15:11:20	Staff ID Chk:	Not reported
TMSP Created:	02/22/2005 13:31:34	Staff ID Created:	GSTRACK
TMSP Open:	05/12/2005 15:10:44	Staff ID Open:	gstrack
TMSP last Updt:	05/19/2005 12:28:20	Staff Last Updt:	GSTRACK
Object ID:	8671		
Case ID:	0	Title:	Project Management Screen
Program Cd:	SW	Facility ID:	131939
Act Categ Code:	P	Action Class Cd:	PER
Action ID:	2	Action Type:	TFP
Document Type:	FRM	Doc Type Cd:	SWPM
Version Num:	1	Note Attached:	No
Imported:	No	Locked:	No
Effective Start:	Not reported	Effective End:	Not reported
TMSP Checkout:	02/26/2009 10:38:09	Staff ID Chk:	Not reported
TMSP Created:	02/22/2005 13:31:34	Staff ID Created:	GSTRACK
TMSP Open:	02/26/2009 10:38:06	Staff ID Open:	function
TMSP last Updt:	02/26/2009 10:38:09	Staff Last Updt:	KHOLLAN
Object ID:	7981		
Case ID:	10427	Title:	Project Management Screen
Program Cd:	SW	Facility ID:	131939
Act Categ Code:	E	Action Class Cd:	ENF
Action ID:	2	Action Type:	LOW
Document Type:	FRM	Doc Type Cd:	SWPM
Version Num:	1	Note Attached:	No
Imported:	No	Locked:	No
Effective Start:	Not reported	Effective End:	Not reported
TMSP Checkout:	09/20/2004 15:08:45	Staff ID Chk:	Not reported
TMSP Created:	09/20/2004 15:08:45	Staff ID Created:	KKOELFG
TMSP Open:	09/20/2004 15:08:45	Staff ID Open:	function
TMSP last Updt:	09/20/2004 15:08:45	Staff Last Updt:	KKOELFG
Object ID:	7980		
Case ID:	10427	Title:	Case Development
Program Cd:	SW	Facility ID:	131939
Act Categ Code:	E	Action Class Cd:	ENF
Action ID:	2	Action Type:	LOW

TUBS INC (Continued) **1005888415**

Document Type:	FRM	Doc Type Cd:	SWEN
Version Num:	1	Note Attached:	No
Imported:	No	Locked:	No
Effective Start:	Not reported	Effective End:	Not reported
TMSP Checkout:	09/20/2004 15:10:41	Staff ID Chk:	Not reported
TMSP Created:	09/20/2004 15:08:45	Staff ID Created:	KKOELFG
TMSP Open:	09/20/2004 15:10:38	Staff ID Open:	kkoelfg
TMSP last Updt:	09/20/2004 15:10:41	Staff Last Updt:	KKOELFG
Object ID:	7979		
Case ID:	0	Title:	Project Management Screen
Program Cd:	SW	Facility ID:	131939
Act Categ Code:	C	Action Class Cd:	INS
Action ID:	1	Action Type:	INS
Document Type:	FRM	Doc Type Cd:	SWPM
Version Num:	1	Note Attached:	No
Imported:	No	Locked:	No
Effective Start:	Not reported	Effective End:	Not reported
TMSP Checkout:	09/20/2004 14:57:01	Staff ID Chk:	Not reported
TMSP Created:	09/20/2004 14:57:02	Staff ID Created:	KKOELFG
TMSP Open:	09/20/2004 14:57:01	Staff ID Open:	function
TMSP last Updt:	09/20/2004 14:57:02	Staff Last Updt:	KKOELFG
Object ID:	7978		
Case ID:	0	Title:	Inspection Results Screen
Program Cd:	SW	Facility ID:	131939
Act Categ Code:	C	Action Class Cd:	INS
Action ID:	1	Action Type:	INS
Document Type:	FRM	Doc Type Cd:	SWIN
Version Num:	1	Note Attached:	No
Imported:	No	Locked:	No
Effective Start:	Not reported	Effective End:	Not reported
TMSP Checkout:	09/20/2004 15:00:03	Staff ID Chk:	Not reported
TMSP Created:	09/20/2004 14:57:02	Staff ID Created:	KKOELFG
TMSP Open:	09/20/2004 14:59:45	Staff ID Open:	kkoelfg
TMSP last Updt:	09/20/2004 15:00:03	Staff Last Updt:	KKOELFG
Object ID:	7842		
Case ID:	10363	Title:	Case Development
Program Cd:	SW	Facility ID:	131939
Act Categ Code:	E	Action Class Cd:	ENF
Action ID:	1	Action Type:	NOV
Document Type:	FRM	Doc Type Cd:	SWEN
Version Num:	1	Note Attached:	No
Imported:	No	Locked:	No
Effective Start:	Not reported	Effective End:	Not reported
TMSP Checkout:	09/20/2004 14:52:16	Staff ID Chk:	Not reported
TMSP Created:	08/18/2004 16:12:48	Staff ID Created:	KKOELFG
TMSP Open:	08/18/2004 16:28:55	Staff ID Open:	kkoelfg
TMSP last Updt:	09/20/2004 14:52:16	Staff Last Updt:	KKOELFG
Object ID:	7074		
Case ID:	0	Title:	Project Management Screen
Program Cd:	SW	Facility ID:	131939
Act Categ Code:	P	Action Class Cd:	PDR
Action ID:	2	Action Type:	WVO
Document Type:	FRM	Doc Type Cd:	SWPM
Version Num:	1	Note Attached:	No
Imported:	No	Locked:	No
Effective Start:	Not reported	Effective End:	Not reported
TMSP Checkout:	03/16/2004 12:39:45	Staff ID Chk:	Not reported

TUBS INC (Continued) **1005888415**

TMSP Created:	03/16/2004 12:39:45	Staff ID Created:	GSTRACK
TMSP Open:	03/16/2004 12:39:45	Staff ID Open:	function
TMSP last Updt:	03/16/2004 12:39:45	Staff Last Updt:	GSTRACK
Object ID:	7073		
Case ID:	0	Title:	Waste Vol. - 2003
Program Cd:	SW	Facility ID:	131939
Act Categ Code:	P	Action Class Cd:	PDR
Action ID:	2	Action Type:	WVO
Document Type:	FRM	Doc Type Cd:	SWWV
Version Num:	1	Note Attached:	No
Imported:	No	Locked:	No
Effective Start:	Not reported	Effective End:	Not reported
TMSP Checkout:	03/16/2004 12:41:38	Staff ID Chk:	Not reported
TMSP Created:	03/16/2004 12:39:45	Staff ID Created:	GSTRACK
TMSP Open:	03/16/2004 12:41:36	Staff ID Open:	gstrack
TMSP last Updt:	03/16/2004 12:41:38	Staff Last Updt:	GSTRACK
Object ID:	7843		
Case ID:	10363	Title:	Project Management Screen
Program Cd:	SW	Facility ID:	131939
Act Categ Code:	E	Action Class Cd:	ENF
Action ID:	1	Action Type:	NOV
Document Type:	FRM	Doc Type Cd:	SWPM
Version Num:	1	Note Attached:	No
Imported:	No	Locked:	No
Effective Start:	Not reported	Effective End:	Not reported
TMSP Checkout:	08/18/2004 16:13:03	Staff ID Chk:	Not reported
TMSP Created:	08/18/2004 16:12:20	Staff ID Created:	KKOELFG
TMSP Open:	08/18/2004 16:13:03	Staff ID Open:	function
TMSP last Updt:	08/18/2004 16:12:20	Staff Last Updt:	KKOELFG
Object ID:	16485		
Case ID:	0	Title:	Waste Vol. - 2007
Program Cd:	SW	Facility ID:	131939
Act Categ Code:	P	Action Class Cd:	PDR
Action ID:	6	Action Type:	WVO
Document Type:	FRM	Doc Type Cd:	SWWV
Version Num:	1	Note Attached:	No
Imported:	No	Locked:	No
Effective Start:	Not reported	Effective End:	Not reported
TMSP Checkout:	02/11/2008 10:33:04	Staff ID Chk:	Not reported
TMSP Created:	02/11/2008 10:30:53	Staff ID Created:	KHOLLAN
TMSP Open:	02/11/2008 10:32:59	Staff ID Open:	khollan
TMSP last Updt:	02/11/2008 10:33:04	Staff Last Updt:	KHOLLAN
Object ID:	16486		
Case ID:	0	Title:	Project Management Screen
Program Cd:	SW	Facility ID:	131939
Act Categ Code:	P	Action Class Cd:	PDR
Action ID:	6	Action Type:	WVO
Document Type:	FRM	Doc Type Cd:	SWPM
Version Num:	1	Note Attached:	No
Imported:	No	Locked:	No
Effective Start:	Not reported	Effective End:	Not reported
TMSP Checkout:	02/11/2008 10:30:52	Staff ID Chk:	Not reported
TMSP Created:	02/11/2008 10:30:52	Staff ID Created:	KHOLLAN
TMSP Open:	02/11/2008 10:30:52	Staff ID Open:	function
TMSP last Updt:	02/11/2008 10:30:52	Staff Last Updt:	KHOLLAN
Object ID:	14242		
Case ID:	0	Title:	Project Management Screen

TUBS INC (Continued) **1005888415**

Program Cd:	SW	Facility ID:	131939
Act Categ Code:	P	Action Class Cd:	PDR
Action ID:	5	Action Type:	WVO
Document Type:	FRM	Doc Type Cd:	SWPM
Version Num:	1	Note Attached:	No
Imported:	No	Locked:	No
Effective Start:	Not reported	Effective End:	Not reported
TMSP Checkout:	02/08/2007 17:35:19	Staff ID Chk:	Not reported
TMSP Created:	02/08/2007 17:35:18	Staff ID Created:	KHOLLAN
TMSP Open:	02/08/2007 17:35:19	Staff ID Open:	function
TMSP last Updt:	02/08/2007 17:35:18	Staff Last Updt:	KHOLLAN
Object ID:	14241		
Case ID:	0	Title:	Waste Vol. - 2006
Program Cd:	SW	Facility ID:	131939
Act Categ Code:	P	Action Class Cd:	PDR
Action ID:	5	Action Type:	WVO
Document Type:	FRM	Doc Type Cd:	SWWV
Version Num:	1	Note Attached:	No
Imported:	No	Locked:	No
Effective Start:	Not reported	Effective End:	Not reported
TMSP Checkout:	02/08/2007 17:38:44	Staff ID Chk:	Not reported
TMSP Created:	02/08/2007 17:35:19	Staff ID Created:	KHOLLAN
TMSP Open:	02/08/2007 17:38:37	Staff ID Open:	khollan
TMSP last Updt:	02/08/2007 17:38:44	Staff Last Updt:	KHOLLAN
Object ID:	11840		
Case ID:	0	Title:	Project Management Screen
Program Cd:	SW	Facility ID:	131939
Act Categ Code:	P	Action Class Cd:	PDR
Action ID:	4	Action Type:	WVO
Document Type:	FRM	Doc Type Cd:	SWPM
Version Num:	1	Note Attached:	No
Imported:	No	Locked:	No
Effective Start:	Not reported	Effective End:	Not reported
TMSP Checkout:	02/10/2006 13:43:23	Staff ID Chk:	Not reported
TMSP Created:	02/10/2006 13:43:23	Staff ID Created:	KHOLLAN
TMSP Open:	02/10/2006 13:43:23	Staff ID Open:	function
TMSP last Updt:	02/10/2006 13:43:23	Staff Last Updt:	KHOLLAN
Object ID:	11839		
Case ID:	0	Title:	Waste Vol. - 2005
Program Cd:	SW	Facility ID:	131939
Act Categ Code:	P	Action Class Cd:	PDR
Action ID:	4	Action Type:	WVO
Document Type:	FRM	Doc Type Cd:	SWWV
Version Num:	1	Note Attached:	No
Imported:	No	Locked:	No
Effective Start:	Not reported	Effective End:	Not reported
TMSP Checkout:	02/10/2006 13:46:15	Staff ID Chk:	Not reported
TMSP Created:	02/10/2006 13:43:23	Staff ID Created:	KHOLLAN
TMSP Open:	02/10/2006 13:46:13	Staff ID Open:	khollan
TMSP last Updt:	02/10/2006 13:46:15	Staff Last Updt:	KHOLLAN
Object ID:	20270		
Case ID:	0	Title:	Waste Vol. - 2008
Program Cd:	SW	Facility ID:	131939
Act Categ Code:	P	Action Class Cd:	PDR
Action ID:	7	Action Type:	WVO
Document Type:	FRM	Doc Type Cd:	SWWV
Version Num:	1	Note Attached:	No

TUBS INC (Continued) **1005888415**

Imported:	No	Locked:	No
Effective Start:	Not reported	Effective End:	Not reported
TMSP Checkout:	02/26/2009 10:43:32	Staff ID Chk:	Not reported
TMSP Created:	02/26/2009 10:38:25	Staff ID Created:	KHOLLAN
TMSP Open:	02/26/2009 10:43:26	Staff ID Open:	khollan
TMSP last Updt:	02/26/2009 10:43:32	Staff Last Updt:	KHOLLAN
Object ID:	20271		
Case ID:	0	Title:	Project Management Screen
Program Cd:	SW	Facility ID:	131939
Act Categ Code:	P	Action Class Cd:	PDR
Action ID:	7	Action Type:	WVO
Document Type:	FRM	Doc Type Cd:	SWPM
Version Num:	1	Note Attached:	No
Imported:	No	Locked:	No
Effective Start:	Not reported	Effective End:	Not reported
TMSP Checkout:	02/26/2009 10:38:24	Staff ID Chk:	Not reported
TMSP Created:	02/26/2009 10:38:24	Staff ID Created:	KHOLLAN
TMSP Open:	02/26/2009 10:38:24	Staff ID Open:	function
TMSP last Updt:	02/26/2009 10:38:24	Staff Last Updt:	KHOLLAN
Object ID:	3773		
Case ID:	0	Title:	Facility Info. Document Set
Program Cd:	SW	Facility ID:	131939
Act Categ Code:	P	Action Class Cd:	###
Action ID:	0	Action Type:	***
Document Type:	FRM	Doc Type Cd:	SWFI
Version Num:	1	Note Attached:	No
Imported:	No	Locked:	No
Effective Start:	Not reported	Effective End:	Not reported
TMSP Checkout:	04/19/2006 10:33:02	Staff ID Chk:	Not reported
TMSP Created:	01/12/2000 13:06:15	Staff ID Created:	EJOHNSO1
TMSP Open:	02/22/2005 13:31:14	Staff ID Open:	ejohnso1
TMSP last Updt:	04/19/2006 10:33:02	Staff Last Updt:	GSTRACK
Object ID:	3774		
Case ID:	0	Title:	General Referral Screen
Program Cd:	SW	Facility ID:	131939
Act Categ Code:	C	Action Class Cd:	###
Action ID:	0	Action Type:	***
Document Type:	FRM	Doc Type Cd:	SWGR
Version Num:	1	Note Attached:	No
Imported:	No	Locked:	No
Effective Start:	Not reported	Effective End:	Not reported
TMSP Checkout:	01/13/2003 14:39:01	Staff ID Chk:	Not reported
TMSP Created:	01/12/2000 13:06:15	Staff ID Created:	EJOHNSO1
TMSP Open:	01/12/2000 13:09:39	Staff ID Open:	ejohnso1
TMSP last Updt:	01/13/2003 14:39:01	Staff Last Updt:	TECKBER
Object ID:	3775		
Case ID:	0	Title:	Violation List Screen
Program Cd:	SW	Facility ID:	131939
Act Categ Code:	E	Action Class Cd:	###
Action ID:	0	Action Type:	***
Document Type:	FRM	Doc Type Cd:	SWVL
Version Num:	1	Note Attached:	No
Imported:	No	Locked:	No
Effective Start:	Not reported	Effective End:	Not reported
TMSP Checkout:	09/20/2004 15:09:08	Staff ID Chk:	Not reported
TMSP Created:	01/12/2000 13:06:15	Staff ID Created:	EJOHNSO1
TMSP Open:	09/20/2004 15:09:09	Staff ID Open:	ejohnso1

TUBS INC (Continued) **1005888415**

TMSP last Updt:	09/20/2004 15:09:08	Staff Last Updt:	KKOELFG
Object ID:	3882		
Case ID:	0	Title:	Facility Permit
Program Cd:	SW	Facility ID:	131939
Act Categ Code:	P	Action Class Cd:	PER
Action ID:	1	Action Type:	TFP
Document Type:	FRM	Doc Type Cd:	SWPE
Version Num:	1	Note Attached:	No
Imported:	No	Locked:	Yes
Effective Start:	06/21/2001 00:00:00	Effective End:	05/18/2005 00:00:00
TMSP Checkout:	04/01/2003 15:13:38	Staff ID Chk:	Not reported
TMSP Created:	05/23/2000 09:32:53	Staff ID Created:	RSISK
TMSP Open:	06/18/2001 17:26:37	Staff ID Open:	rsisk
TMSP last Updt:	05/19/2005 12:28:20	Staff Last Updt:	GSTRACK
Object ID:	3883		
Case ID:	0	Title:	Project Management Screen
Program Cd:	SW	Facility ID:	131939
Act Categ Code:	P	Action Class Cd:	PER
Action ID:	1	Action Type:	TFP
Document Type:	FRM	Doc Type Cd:	SWPM
Version Num:	1	Note Attached:	Yes
Imported:	No	Locked:	No
Effective Start:	Not reported	Effective End:	Not reported
TMSP Checkout:	03/01/2006 08:58:20	Staff ID Chk:	Not reported
TMSP Created:	05/23/2000 09:32:52	Staff ID Created:	RSISK
TMSP Open:	04/04/2005 15:02:05	Staff ID Open:	function
TMSP last Updt:	03/01/2006 08:58:20	Staff Last Updt:	JDEMEUR
Object ID:	6068		
Case ID:	0	Title:	Project Management Screen
Program Cd:	SW	Facility ID:	131939
Act Categ Code:	P	Action Class Cd:	PDR
Action ID:	1	Action Type:	WVO
Document Type:	FRM	Doc Type Cd:	SWPM
Version Num:	1	Note Attached:	No
Imported:	No	Locked:	No
Effective Start:	Not reported	Effective End:	Not reported
TMSP Checkout:	06/02/2003 15:30:26	Staff ID Chk:	Not reported
TMSP Created:	06/02/2003 15:30:26	Staff ID Created:	GSTRACK
TMSP Open:	06/02/2003 15:30:26	Staff ID Open:	function
TMSP last Updt:	06/02/2003 15:30:26	Staff Last Updt:	GSTRACK
Object ID:	6067		
Case ID:	0	Title:	Waste Vol. - 2002
Program Cd:	SW	Facility ID:	131939
Act Categ Code:	P	Action Class Cd:	PDR
Action ID:	1	Action Type:	WVO
Document Type:	FRM	Doc Type Cd:	SWWV
Version Num:	1	Note Attached:	No
Imported:	No	Locked:	No
Effective Start:	Not reported	Effective End:	Not reported
TMSP Checkout:	01/28/2005 15:28:15	Staff ID Chk:	Not reported
TMSP Created:	06/02/2003 15:30:27	Staff ID Created:	GSTRACK
TMSP Open:	06/02/2003 15:34:28	Staff ID Open:	gstrack
TMSP last Updt:	01/28/2005 15:28:15	Staff Last Updt:	GSTRACK

450
SW
1/2-1
0.703 mi.
3714 ft.

SHARING & CARING HANDS - 5TH ST
660 N 5TH AVE
MINNEAPOLIS, MN 55405

MN LS **S108974985**
N/A

Relative:
Higher

Actual:
820 ft.

MN LS:

Link ID:	4729
EPA ID:	Not reported
MPCA ID:	VP7210
Method:	I1
CERCLIS:	No
National Priorities List:	No
PLP:	No
Voluntary Cleanup & Investigation:	Yes
RCRA Treatment Storage & Disposal:	No
RCRA Generator:	No
Solid Waste Permit:	No
Dumps:	No
No Further Remedial Action Planned:	No
Delisted From PLP By MPCA:	No
LCP:	No
Brownfield:	No
Entity Type:	VIC

451
SE
1/2-1
0.704 mi.
3715 ft.

FORMER GAS STATION/VACANT LOT
200 E HENNEPIN
MINNEAPOLIS, MN

LUST **S106549737**
N/A

Relative:
Higher

Actual:
835 ft.

LUST:

Leak ID:	8126
Site ID:	244303
Source:	CORE
Facility Addr 2:	Not reported
MN PCA ID:	220710
Release Discovered Date:	12/20/1994 00:00:00
Leak Reported Date:	12/21/1994 00:00:00
Leak Site:	Both Leak and Property Transfer Site
File Archive Box:	02
File Archive Lot:	97/296
Soil Digout Date:	Not reported
Cubic Yards Excavated:	0
Conditional Closure Date:	Not reported
Complete Site Closure Date:	**03/28/1995 00:00:00**
Contaminated Soils Remaining:	Yes
Enforcement Action Begin Date:	12/27/1994 00:00:00
Lust Trust Eligible:	Yes
Offsite Contamination:	Unknown
Reimbursement Awarded:	No
Std Letter Response Date:	01/09/1995 00:00:00
Surface Water Impact:	No
Utility Project Flag:	No
TMSP Added:	12/04/1999 14:03:49
TMSP Last Update:	01/30/2007 09:52:16
Staff Id Last Update:	THIGGIN
Release From AST:	No
Release From UST:	No
Tank Registration Status Code:	F

FORMER GAS STATION/VACANT LOT (Continued) **S106549737**

VPIC Application Date:	Not reported
VPIC Acres:	Not reported
Addr Id:	267727
Township Name:	Fort Snelling
Active Flag:	No
Country Code:	USA
Foreign State:	Not reported
Foreign Zone:	Not reported
State County Code:	MN
Interest Type:	LS
Interest Phone:	NO CORE PI PH.
Interest Start Date:	03/13/1997 00:00:00
Interest End Date:	Not reported
Vapor Intrusion Checked Flag:	Not reported
Soil Gas Data Collected Flag:	Not reported
Soil Gas Action Level Flag:	Not reported
Sub Slab Sample Collected Flag:	Not reported
Indoor Air Collected Flag:	Not reported
Vapor Intrusion Action Flag:	Not reported
Vapor Intrusion Comments:	Not reported
Soil Gas Data Comments:	Not reported
Comments:	Not reported

LEAK CLEANUP ACTIONS:

MN PCA ID:	Not reported
Leak Action Approval Date:	Not reported
Leak Action Begin Date:	Not reported
Leak Action End Date:	Not reported
TMSP Added:	Not reported
TMSP Last Update:	Not reported
Staff Id Last Update:	Not reported

LEAK GW INFO:

MN PCA ID:	220710
Dw Supply Contam:	Not reported
Free Product Observed:	Not reported
Free Product Thickness:	Not reported
Ground Water Contam:	No
GW Cleanup Goal:	0
Gw Exceeds Cleanup Goal:	Not reported
Cleanup Goal Achieved:	Not reported
Water Supply Exceeds Ral:	Not reported
Well Type Code:	Not reported
Impacted Aquifer Code:	Not reported
TMSP Added:	12/04/1999 14:07:32
TMSP Last Update:	11/04/2003 12:57:07
Staff Id Last Update:	RSUCHAN
Mtbe Present Now:	Not reported
Mtbe Present Historically:	Not reported
Mtbe High Ug Per Liter Char:	Not reported
Mtbe High Ug Per Liter Numb:	Not reported
Mtbe High Level Date:	Not reported
Free Product At Close:	Not reported
Staff Id Ass:	Not reported
PWS Well:	Not reported
Prot Flag:	Not reported
Sens Flag:	Not reported

FORMER GAS STATION/VACANT LOT (Continued) **S106549737**

LEAK PRODUCT RELEASED:
- MN PCA ID: 220710
- Prod Released Sequence Id: 322592
- Leak Product: Gasoline Leaded
- Tmsp Added: 12/04/1999 14:04:34
- Tmsp Last_updt: 05/04/2002 09:27:37
- Staff Id Last Updt: TANKS

CC452 **JAYE TRAUX & COMPANY INC.** **CERC-NFRAP** **1003873074**
North **1901 GRAND STREET NE** **MND985749803**
1/2-1 **MINNEAPOLIS, MN 55418**
0.714 mi.
3769 ft. **Site 1 of 4 in cluster CC**

Relative:
Higher

Actual:
828 ft.

CERC-NFRAP:
- Site ID: 0506877
- Federal Facility: Not a Federal Facility
- NPL Status: Not on the NPL
- Non NPL Status: NFRAP

CERCLIS-NFRAP Site Contact Name(s):
- Contact Title: RESPONSIBLE PARTY INVESTIGATOR
- Contact Name: JANET PFUNDHELLER
- Contact Tel: (312) 353-5821

CERCLIS-NFRAP Assessment History:
- Action: DISCOVERY
- Date Started: Not reported
- Date Completed: 09/18/1992
- Priority Level: Not reported

- Action: PRELIMINARY ASSESSMENT
- Date Started: Not reported
- Date Completed: 11/05/1992
- Priority Level: NFRAP: No further Remedial Action planned

- Action: ARCHIVE SITE
- Date Started: Not reported
- Date Completed: 11/05/1992
- Priority Level: Not reported

CC453 **JAYE TRUAX CO.** **VIC** **S103909120**
North **1901 GRAND STREET NE** **SRS** **N/A**
1/2-1 **MINNEAPOLIS, MN 55418**
0.714 mi.
3769 ft. **Site 2 of 4 in cluster CC**

Relative:
Higher

Actual:
828 ft.

MN Voluntary Investigation Cleanup Program:
- Facility ID: VP2220
- Facility Type: Other
- Facility Address 2: Not reported
- Core Program Interest Id: 335140
- Link Id: 2891
- Active: False
- Pay Complete: False

JAYE TRUAX CO. (Continued) **S103909120**

MPCA Region:	Metro
Size Acres:	1
HRS Score:	0
Enforcement Lead Agency:	Not reported
Federal Defferal Plot:	False
Emergency:	False
Site Classification:	False
RD/RA:	False
RL/FS:	False
Fund financed:	False
Npl:	False
Plp:	False
District:	Metro
Program Reffered from:	Not reported
Program Interest:	VIC
Physical Location:	None
Natural Source damage:	False
Clean up Cost:	Not reported
Indian Reservation:	False
Reservation Name:	Not reported
MPCA Owned Wells at site:	False
Created By:	Unknown
Date Created:	5/11/1990
Date Last Updated:	8/10/2001
Federal Facility:	False
Primary Funding Source:	Not reported
EPA Id:	Not reported
MPCA Id:	Not reported
Alpha Sort:	Not reported
Legal Distt:	59A
Congressional Dist:	5
Scale Of Map Used Pls Loc Data:	A
Township:	Not reported
Range:	Not reported
Range East West:	W
Section:	Not reported
Pls Qtr Section (160 Acres):	Not reported
Pls Qtr Qtr Section (40 Acres):	Not reported
Pls Qtr-Qtr-Qtr Section (10 Acres):	Not reported
Pls Qtr-Qtr-Qtr-Qtr Section (2.5 Acres):	Not reported
Quad:	1258
NAD Number:	83
Desc Of UTM Coord Pt:	Not reported
UTM Coord Pt Data Source:	Not reported
Org Providing The UTM Coord Point Data:	Not reported
Method For Loc Public Land Survey:	M
Method Of Utm Coord Pt Data Collection:	Not reported
Date Of Utm Coord Pt Data Collection:	Not reported
COL Date Qual:	Not reported
Map Scale:	Not reported
Verification Method:	Not reported
horizref:	Not reported
Utm Source:	2
Utm Method:	I1
Utm Scale:	A
Utm Accuracy:	Not reported
Utm East:	478776.5679

JAYE TRUAX CO. (Continued) **S103909120**

Utm North:	4983798.20099
Utm Zone:	15
Basin Code:	2
Major Watershed:	20
Major Watershed:	Not reported
Method For Loc Public Land Survey:	Not reported
Scale Of Map Used Pls Loc Data:	Not reported
Township 2:	Not reported
Range 2:	Not reported
Range East West:	Not reported
Section 2:	Not reported
Pls Qtr Section (160 Acres) 2:	Not reported
Pls Qtr Qtr Section (40 Acres)2:	Not reported
Pls Qtr Qtr Qtr Section (10 Acres)2:	Not reported
Pls Qtr Qtr Qtr Qtr Section (2.5 Acres) 2:	Not reported
Quad 2:	Not reported
File Location:	Archival Storage
GIS Application GIS:	False
Notes:	Not reported
Contact Type:	Former Staff Project Leader/Project Manager
Company Name:	Not reported
Contact Address:	520 Lafayette Road North
Contact Address 2:	Not reported
Contact City,St,Zip:	St. Paul, MN 551554194
Contact Province:	Not reported
Contact Country:	Not reported
Contact Postal code:	Not reported
Contact Phone:	Not reported
Contact Phone Ext:	Not reported
Contact Fax:	Not reported
Contact E-mail:	Not reported
Contact Cell Phone:	Not reported
Contact Information Last Updated:	9/4/1998
Misc Contact Info:	Not reported
Receive Invoice:	F
Staff Id Num:	Not reported

Contact Type:	Staff TA (Technical Analyst)
Company Name:	MPCA
Contact Address:	520 Lafayette Rd.
Contact Address 2:	Not reported
Contact City,St,Zip:	St. Paul, MN 551554194
Contact Province:	Not reported
Contact Country:	Not reported
Contact Postal code:	Not reported
Contact Phone:	651-297-8279
Contact Phone Ext:	Not reported
Contact Fax:	651-296-9707
Contact E-mail:	mike.connolly@pca.state.mn.us
Contact Cell Phone:	Not reported
Contact Information Last Updated:	9/4/1998
Misc Contact Info:	Not reported
Receive Invoice:	F
Staff Id Num:	3219

Contaminant Id:	00-00-0
Contaminated Media:	Ground Water

JAYE TRUAX CO. (Continued) **S103909120**

Req Cleanup Concluded: Not reported
Cleanup Lvl Measure Units: Not reported
Basis For Req Cleanup Lvl: Not reported
Max Residual Contamination: Not reported
Date Info Last Updated: 5/5/2004

Facid: VP2220
Event: VIC Program Participation Dates (Start/End)
Additional Information: None
Start Date: 5/11/1990
End Date: 2/26/1999
Planned Start Date: Not reported
Planned End Date: Not reported
Date Info Last Updated: Not reported
Record Number: 1169

Facid: Not reported
GW Recepts Prot by Rem Actn: Not reported
Ecological receptors present: Not reported
Type of ecological receptors: Not reported
Acres of contaminated soil: Not reported
Volume of contaminated soil: Not reported
Acres of surface water impacted: Not reported
Acres of wetland impacted: Not reported
Acres of sediment impacted: Not reported
GW Plume Area Acres: Not reported
Cleanup Conducted: Not reported
Acres of Contam Soil remediate: Not reported
Volume of Soil Cleaned: Not reported
Municipal wells contamd: Not reported
Dom wells contam: Not reported
People Impct SW intake contam: Not reported
Drums Revolved from site: Not reported
Yr Soil Remediated: Not reported
Acres of Soil w/ Restrict Access: Not reported
Yr IC remedy complete: Not reported
Yr GW remedy completed: Not reported
Year GWIC completed: Not reported
Acres of wetland of sediment remediated: Not reported
Public financing: Not reported
Assurance help: Not reported
Land use Classfn At Site: Not reported
Land use Vicinity Of Site: Not reported
Deed notif Present On Site: Not reported
Restrictive Covenant Present: Not reported
Restrictions: Not reported
GW Pump and Treat Used at site: Not reported
Quaternary Perched: Not reported
Quaternary Water Table: Not reported
Quaternary Confined: Not reported
Cretaceous: Not reported
Plattville: Not reported
St. peter: Not reported
Prairie Duchien: Not reported
Jordan: Not reported
Ironton/Galesville: Not reported
Mt Simon Hinckley: Not reported

JAYE TRUAX CO. (Continued) **S103909120**

Precambrian Undefferentiated:	Not reported
Other/Unknown Aquifier:	Not reported
Date Info Last Updated:	Not reported
Inst Control Info Updated:	Not reported
Inst Control Filed Location:	Not reported
SW Classification (Primary):	Not reported
SW Classification (Secondary):	Not reported
Miscellaneous: Not reported	
SW Comments:	Not reported

MN SRS:

Facility ID:	VP2220
SEC Address:	Not reported
Link Id:	2891
Facility Type:	Other
Active:	False
Pay Complete:	False
MPCA Region:	Metro
Size Acres:	1
HRS Score:	0
Enforcement Lead Agency:	Not reported
Federal Defferal Plot:	False
Emergency:	False
Site Classification:	False
RD/RA:	False
RL/FS:	False
Fund financed:	False
Npl:	False
Plp:	False
District:	Metro
Program Referred from:	Not reported
Program Interest:	VIC
Physical Location:	None
Natural Source damage:	False
Clean up Cost:	Not reported
Indian Reservation:	False
Reserve Name:	Not reported
MPCA Owned Wells at site:	False
Created By:	Unknown
Date Created:	5/11/1990
Date Last Updated:	8/10/2001
Federal Facility:	False
Primary Funding Source:	Not reported
EPA Id:	Not reported
MPCA Id:	Not reported
Alpha Sort:	Not reported
Legal Distt:	59A
Congressional Distt:	5
Public Land Survey Method:	M
Map Scale For PLS Locational Data:	A
Township 2:	Not reported
Range:	Not reported
PLS Township Suffix:	W
section:	Not reported
PLS Qtr Section (160 Acres):	Not reported
PLS Qtr-Qtr Section (40 Acres):	Not reported

JAYE TRUAX CO. (Continued) **S103909120**

Pls Qtr-Qtr-Qtr Section (10 Acres):	Not reported
Pls Qtr-Qtr-Qtr-Qtr Secion (2.5 Acres):	Not reported
Quad:	1258
NAD Number:	83
Desc Of UTM Coord Pt:	Not reported
UTM Coord Pt Data Source:	Not reported
Org Providing UTM Coord Point Data:	Not reported
mpcapgmac:	Not reported
Utm Coord Pt Data Collection Method:	Not reported
Date Of Utm Coord Pt Data Collection:	Not reported
COL Date Qual:	Not reported
Map Scale:	Not reported
verifmeth:	Not reported
horizref:	Not reported
Utm Source:	2
Utm Method:	I1
Utm Scale:	A
Utm Accuracy:	Not reported
Utm East:	478776.5679
Utm North:	4983798.20099
Utm Zone:	15
Basin Code:	2
Major Watershed:	20
Minor Watershed:	Not reported
Public Land Survey Method 2:	Not reported
Map Scale For PLS Locational Data 2:	Not reported
Township 2:	Not reported
Range 2:	Not reported
PLS Township Suffix 2:	Not reported
Section 2:	Not reported
PLS Qtr Section (160 Acres) 2:	Not reported
PLS Qtr-Qtr Section (40 Acres) 2:	Not reported
PLS Qtr-Qtr Section (10 Acres) 2:	Not reported
PLS Qtr-Qtr Section (2.5 Acres) 2:	Not reported
Quad 2:	Not reported
File Location:	Archival Storage
VIC Application GIS:	False

Notes: Not reported

Contact Type:	Former Staff Project Leader/Project Manager
Company Name:	Not reported
Contact Address:	520 Lafayette Road North
Contact Address 2:	Not reported
Contact City,St,Zip:	St. Paul, MN 551554194
Contact Province:	Not reported
Contact Country:	Not reported
Contact Postal code:	Not reported
Contact Phone:	Not reported
Contact Phone Ext:	Not reported
Contact Fax:	Not reported
Contact E-mail:	Not reported
Contact Cell Phone:	Not reported
Contact Information Last Updated:	9/4/1998
Misc Contact Info:	Not reported
Receive Invoice:	F
Staff Id Num:	Not reported

Contact Type: Staff TA (Technical Analyst)

JAYE TRUAX CO. (Continued) **S103909120**

Company Name:	MPCA
Contact Address:	520 Lafayette Rd.
Contact Address 2:	Not reported
Contact City,St,Zip:	St. Paul, MN 551554194
Contact Province:	Not reported
Contact Country:	Not reported
Contact Postal code:	Not reported
Contact Phone:	651-297-8279
Contact Phone Ext:	Not reported
Contact Fax:	651-296-9707
Contact E-mail:	mike.connolly@pca.state.mn.us
Contact Cell Phone:	Not reported
Contact Information Last Updated:	9/4/1998
Misc Contact Info:	Not reported
Receive Invoice:	F
Staff Id Num:	3219

Contaminant Id:	00-00-0
Contaminated Media:	Ground Water
Req Cleanup Concluded:	Not reported
Cleanup Lvl Measure Units:	Not reported
Basis For Req Cleanup Lvl:	Not reported
Max Residual Contamination:	Not reported
Date Info Last Updated:	5/5/2004

Facid:	VP2220
Event:	VIC Program Participation Dates (Start/End)
Additional Information:	None
Start Date:	5/11/1990
End Date:	2/26/1999
Planned Start Date:	Not reported
Planned End Date:	Not reported
Date Info Last Updated:	Not reported
Record Number:	1169

Facid:	Not reported
GW Recepts Prot by Rem Actn:	Not reported
Ecological receptors present:	Not reported
Type of ecological receptors:	Not reported
Acres of contaminated soil:	Not reported
Volume of contaminated soil:	Not reported
Acres of surface water impacted:	Not reported
Acres of wetland impacted:	Not reported
Acres of sediment impacted:	Not reported
GW Plume Area Acres:	Not reported
Cleanup Conducted:	Not reported
Acres of Contam Soil remediate:	Not reported
Volume of Soil Cleaned:	Not reported
# Municipal wells contamd:	Not reported
# Dom wells contam:	Not reported
# People Impct SW intake contam:	Not reported
# Drums Revolved from site:	Not reported
Yr Soil Remediated:	Not reported
Acres of Soil w/ Restrict Access:	Not reported
Yr IC remedy complete:	Not reported
Yr GW remedy completed:	Not reported
Year GWIC completed:	Not reported

JAYE TRUAX CO. (Continued) **S103909120**

Acres of wetland of sediment remediated:	Not reported
Public financing:	Not reported
Assurance help:	Not reported
Land use Classfn At Site:	Not reported
Land use Vicinity Of Site:	Not reported
Deed notif Present On Site:	Not reported
Restrictive Covenant Present:	Not reported
Restrictions:	Not reported
GW Pump and Treat Used at site:	Not reported
Quaternary Perched:	Not reported
Quaternary Water Table:	Not reported
Quaternary Confined:	Not reported
Cretaceous:	Not reported
Plattville:	Not reported
St. peter:	Not reported
Prairie Duchien:	Not reported
Jordan:	Not reported
Ironton/Galesville:	Not reported
Mt Simon Hinckley:	Not reported
Precambrian Undefferentiated:	Not reported
Other/Unknown Aquifier:	Not reported
Date Info Last Updated:	Not reported
Inst Control Info Updated:	Not reported
Inst Control Filed Location:	Not reported
SW Classification (Primary):	Not reported
SW Classification (Secondary):	Not reported
Miscellaneous:	Not reported
SW Comments:	Not reported

CC454 **JAYE TRUAX** **UST** **1000707329**
North **1901 GRAND ST NE** **MN LS** **N/A**
1/2-1 **MINNEAPOLIS, MN 55418**
0.714 mi.
3769 ft. **Site 3 of 4 in cluster CC**

Relative:
Higher

Actual:
828 ft.

UST:

TANK:

MPCA Tank Number:	1
Tank Registration Date:	4/17/1986 0:00
Tank Storage Capacity:	2000
Tank Dual Use:	N
Tank Status:	**Active**
Tank Stored Product:	Fuel Oil
Tank Construction Material:	Bare/Paint/Asph Coat Steel
Tank Cathodic Protection:	Anode
Piping Cathodic Protection:	None
Piping Material:	Steel/Iron
Second Contain Tank:	Steel/Iron
Second Contain Pipe:	Not reported
Tank Dispenser:	Suction
Above/ Under Ground:	Under Ground
AST Base Material:	Not reported
Piping Material Description:	Not reported
Unregulated Tank Registration Date:	Not reported
Compartmental Tank Flag:	Not reported
Heating Product Flag:	Yes

JAYE TRUAX (Continued) **1000707329**

Haz Waste Generator Id:	Not reported
Product Replaced Date:	Not reported
Sludge Disposal Facility:	Not reported
Comments:	Not reported
Date Added:	10/10/1999 10:56
Date Last Updated:	9/24/2008 13:54
Staff Id Who Did The Last Update:	RSUCHAN
In Compliance:	Yes
Serial Number:	Not reported

TANK ACTION:

MPCA Tank Number:	Not reported
Above Or Underground:	Not reported
Tank Action ID:	Not reported
Contractor Number:	Not reported
Supervisor Number:	Not reported
Tank Action:	Not reported
Action Date:	Not reported
Action Date Unknown:	Not reported
Corrosion Expert Name:	Not reported
Lab Flag:	Not reported
Date Added:	Not reported
Date Last Updated:	Not reported
Staff Id Who Did The Last Update:	Not reported

TANK COMPARTMENT:

MPCA Tank Number:	Not reported
Above Or Underground:	Not reported
Compartment Number:	Not reported
Tank Stored Product Code:	Not reported
Tank Stored Product Desc:	Not reported
Compartment Cap:	Not reported
Heating:	Not reported
Other Desc:	Not reported
Date Added:	Not reported
Date Last Updated:	Not reported
Staff Id Who Did The Last Update:	Not reported

INSTALL REMOVE:

MPCA Tank Number:	Not reported
Number of Dispensers:	Not reported
Tank Construction Material Code:	Not reported
Piping Material:	Not reported
Piping Material Desc:	Not reported
Total Tank Capacity Quantity:	Not reported
Staff Id Who Did The Last Update:	Not reported
INSREM Product:	Not reported
INSREM Product Description:	Not reported
INSREM Action ID:	Not reported
INSREM Action:	Not reported
Action Completed Date:	Not reported
Date Added:	Not reported
Date Last Updated:	Not reported

TABSITE:

Program Interest Id:	192577

JAYE TRUAX (Continued) **1000707329**

Above Or Underground:	Under Ground
Facility Code:	19
Indian Reservation:	No
UST Registration Date:	04/17/1986 00:00:00
AST Registration Date:	Not reported
Date Added:	07/23/1992 19:11:05
Date Last Updated:	05/23/2003 09:21:00
Staff Id Who Did The Last Update:	SYS
Max Monthly Gallons:	Not reported
Vapor Recovery Installed:	Unknown
Vapor Notify Required:	Unknown

LATLONG:

Program Id:	192577
Latlong ID:	123662
Latitude Degrees:	45
Latitude Minutes:	0
Latitude Seconds:	26.33
Longitude Degrees:	-93
Longitude Minutes:	16
Longitude Seconds:	9.53
Collection Date:	01/19/2006 00:00:00
Latlong Description:	Center of Site
TMSP Added:	05/09/2006 16:16:13
Date Last Updated:	05/09/2006 16:16:13
Staff Id Last Updated:	Import
Coord Source Type:	2
Org Name Source:	MPCA

MN LS:

Link ID:	2891
EPA ID:	MND985749803
MPCA ID:	VP2220
Method:	I1
CERCLIS:	Yes
National Priorities List:	No
PLP:	No
Voluntary Cleanup & Investigation:	Yes
RCRA Treatment Storage & Disposal:	No
RCRA Generator:	No
Solid Waste Permit:	No
Dumps:	No
No Further Remedial Action Planned:	No
Delisted From PLP By MPCA:	No
LCP:	No
Brownfield:	No
Entity Type:	VIC

CC455 **JAYE TRAUX & CO** **LUST** **S106547095**
North **1901 GRAND ST NE** **SPILLS** **N/A**
1/2-1 **MINNEAPOLIS, MN**
0.714 mi.
3769 ft. **Site 4 of 4 in cluster CC**

Relative:
Higher

Actual:
828 ft.

LUST:

Leak ID:	1478
Site ID:	171484
Source:	CORE
Facility Addr 2:	Not reported
MN PCA ID:	214360
Release Discovered Date:	08/09/1989 00:00:00
Leak Reported Date:	08/09/1989 00:00:00
Leak Site:	Leak Site - Tank and Petroleum Contamination
File Archive Box:	36
File Archive Lot:	97/296
Soil Digout Date:	Not reported
Cubic Yards Excavated:	0
Conditional Closure Date:	Not reported
Complete Site Closure Date:	**03/13/1995 00:00:00**
Contaminated Soils Remaining:	Yes
Enforcement Action Begin Date:	01/01/1901 00:00:00
Lust Trust Eligible:	Yes
Offsite Contamination:	No
Reimbursement Awarded:	No
Std Letter Response Date:	Not reported
Surface Water Impact:	No
Utility Project Flag:	No
TMSP Added:	12/04/1999 14:03:43
TMSP Last Update:	07/09/2009 14:23:19
Staff Id Last Update:	TFINCH
Release From AST:	No
Release From UST:	No
Tank Registration Status Code:	F
VPIC Application Date:	Not reported
VPIC Acres:	Not reported
Addr Id:	453556
Township Name:	Not reported
Active Flag:	No
Country Code:	USA
Foreign State:	Not reported
Foreign Zone:	Not reported
State County Code:	MN
Interest Type:	LS
Interest Phone:	NO CORE PI PH.
Interest Start Date:	07/29/1997 00:00:00
Interest End Date:	Not reported
Vapor Intrusion Checked Flag:	Not reported
Soil Gas Data Collected Flag:	Not reported
Soil Gas Action Level Flag:	Not reported
Sub Slab Sample Collected Flag:	Not reported
Indoor Air Collected Flag:	Not reported
Vapor Intrusion Action Flag:	Not reported
Vapor Intrusion Comments:	Not reported
Soil Gas Data Comments:	Not reported
Comments:	Not reported

LEAK CLEANUP ACTIONS:

MN PCA ID:	214360

JAYE TRAUX & CO (Continued) **S106547095**

Leak Action Approval Date:	01/11/1994 00:00:00
Leak Action Begin Date:	03/14/1994 00:00:00
Leak Action End Date:	12/15/1994 00:00:00
TMSP Added:	12/04/1999 14:05:11
TMSP Last Update:	05/04/2002 09:04:26
Staff Id Last Update:	TANKS
MN PCA ID:	214360
Leak Action Approval Date:	Not reported
Leak Action Begin Date:	08/01/1989 00:00:00
Leak Action End Date:	08/20/1993 00:00:00
TMSP Added:	12/04/1999 14:05:13
TMSP Last Update:	05/04/2002 09:04:26
Staff Id Last Update:	TANKS

LEAK GW INFO:

MN PCA ID:	214360
Dw Supply Contam:	No
Free Product Observed:	No
Free Product Thickness:	Not reported
Ground Water Contam:	Yes
GW Cleanup Goal:	100
Gw Exceeds Cleanup Goal:	Yes
Cleanup Goal Achieved:	Yes
Water Supply Exceeds Ral:	Not reported
Well Type Code:	Not reported
Impacted Aquifer Code:	3
TMSP Added:	12/04/1999 14:07:27
TMSP Last Update:	11/04/2003 12:57:06
Staff Id Last Update:	RSUCHAN
Mtbe Present Now:	Not reported
Mtbe Present Historically:	Not reported
Mtbe High Ug Per Liter Char:	Not reported
Mtbe High Ug Per Liter Numb:	Not reported
Mtbe High Level Date:	Not reported
Free Product At Close:	Not reported
Staff Id Ass:	Not reported
PWS Well:	Not reported
Prot Flag:	Not reported
Sens Flag:	Not reported

LEAK PRODUCT RELEASED:

MN PCA ID:	214360
Prod Released Sequence Id:	325402
Leak Product:	Gasoline Unleaded
Tmsp Added:	12/04/1999 14:04:38
Tmsp Last_updt:	05/04/2002 09:04:26
Staff Id Last Updt:	TANKS
MN PCA ID:	214360
Prod Released Sequence Id:	325588
Leak Product:	Mineral Spirits
Tmsp Added:	12/04/1999 14:04:38
Tmsp Last_updt:	05/04/2002 09:04:26
Staff Id Last Updt:	TANKS
MN PCA ID:	214360
Prod Released Sequence Id:	324510
Leak Product:	Gasoline Leaded
Tmsp Added:	12/04/1999 14:04:36
Tmsp Last_updt:	05/04/2002 09:04:26

JAYE TRAUX & CO (Continued) **S106547095**

Staff Id Last Updt:	TANKS
MN PCA ID:	214360
Prod Released Sequence Id:	320403
Leak Product:	Fuel Oil 1 and 2
Tmsp Added:	12/04/1999 14:04:32
Tmsp Last_updt:	05/04/2002 09:04:26
Staff Id Last Updt:	TANKS

MN SPILL:

Program Id:	170267
Township Name:	Not reported
Interest Type:	SP
Addr Id:	187625
Interest Phone:	Not reported
Preferred Id:	5778
Interest Start Date:	03/21/1996 00:00:00
Interest End Date:	Not reported
Active:	Not reported
Tmsp Added:	03/21/1996 00:00:00
Tmsp Last Updt:	04/11/2007 08:22:51
Staff Id Last Updt:	RSUCHAN
State County Code:	27
Country Code:	USA
Foreign State:	Not reported
Foreign Zone:	None
Spill Closure Code:	**Not reported**
Sp Rep Code:	Not reported
Report Taken By Initials:	3297
Mpca Project Manager Initials:	3297
Spill Site Closure Date:	01/01/1996 00:00:00
Sp Rep Desc:	NANCY ONKKA
Spill Date:	Not reported
Spill Reported Date:	08/09/1989 00:00:00
Init Cause Code:	Other
Init Cause Desc:	SOIL CONTAMINATION
Initial Source Code:	Not reported
Priority Code:	4
Archive Lot:	Not reported
Archive Box:	Not reported
Rep Phone:	Not reported
Rep Name:	Not reported
Mpca Involvement:	Not reported
Rpt Taken By Duty Officer:	Not reported
Spill Cause:	Not reported
Product:	Not reported
Spill:	Not reported
Report:	Not reported
Region:	Not reported
Project Mngr:	Not reported
Quantity:	Not reported
Product:	Not reported
Respnbl Party:	Not reported
Box:	Not reported
Closure Date:	Not reported
Cause Code:	Not reported
Date Reported:	Not reported
Location:	Not reported

JAYE TRAUX & CO (Continued) **S106547095**

Product:	Not reported
Amount Spilled:	Not reported
Units:	Not reported
Priority:	Not reported
Spill Date:	Not reported
Spill Date:	Not reported
Action Taken:	Not reported
Reported By:	Not reported
Incident:	Not reported
Respnbl Party:	Not reported
Spill Cause:	Not reported
Action Taken:	Not reported
Public Safety Spill ID:	Not reported
Site ID:	0
Duty Officer Report No:	Not reported
Comments:	Not reported

MN SPILL ACTION:

Spill Action Code:	Not reported
Spill Action Person:	Not reported
Spill Action Date:	Not reported
Tmsp Added:	Not reported
Tmsp Last Updt:	Not reported
Staff Id Last Updt:	Not reported

MN SPILL AFFECTED DESCRIPTION:

Spill Inc. Affect Code:	Not reported
Tmsp Added:	Not reported
Tmsp Last Updt:	Not reported
Staff Id Last Updt:	Not reported

MN SPILL EMERGENCY:

Emergency Id:	Not reported
Emergency Code:	Not reported
Spill Action Code:	Not reported
Tmsp Added:	Not reported
Tmsp Last Updt:	Not reported
Staff Id Last Updt:	Not reported

MN SPILL PREVENTION:

Spill Prevention Code:	Not reported
Spill Prevention Date:	Not reported
Comments:	Not reported
Tmsp Added:	Not reported
Tmsp Last Updt:	Not reported
Staff Id Last Updt:	Not reported

MN SPILL PRODUCT:

Program ID:	170267
Spill Incident Accuracy Id:	65056
Spill Product Code:	Petroleum, Unspecified
Spill Qty Units Code:	Unknown
Spill Incident Accuracy Code:	Unknown
Spill Released Qty:	0
Tmsp Added:	03/21/1996 00:00:00
Tmsp Last Updt:	05/04/2002 06:39:23
Staff Id Last Updt:	TANKS

CD456 **WEATHER-RITE #2** **VIC** **S104739431**
SSW **616 N. 5TH STREET** **INST CONTROL** **N/A**
1/2-1 **MINNEAPOLIS, MN 55401** **SRS**
0.714 mi.
3769 ft. **Site 1 of 8 in cluster CD**

Relative:
Higher

Actual:
820 ft.

MN Voluntary Investigation Cleanup Program:

Facility ID:	VP6581
Facility Type:	Other
Facility Address 2:	Not reported
Core Program Interest Id:	55131830
Link Id:	4114
Active:	False
Pay Complete:	False
MPCA Region:	Metro
Size Acres:	3.7
HRS Score:	Not reported
Enforcement Lead Agency:	MPCA
Federal Defferal Plot:	False
Emergency:	False
Site Classification:	False
RD/RA:	False
RL/FS:	False
Fund financed:	False
Npl:	False
Plp:	False
District:	Metro
Program Reffered from:	Not reported
Program Interest:	VIC
Physical Location:	none
Natural Source damage:	False
Clean up Cost:	Not reported
Indian Reservation:	False
Reservation Name:	Not reported
MPCA Owned Wells at site:	False
Created By:	Pjensen
Date Created:	8/14/2000
Date Last Updated:	12/18/2006
Federal Facility:	False
Primary Funding Source:	Not reported
EPA Id:	Not reported
MPCA Id:	Not reported
Alpha Sort:	Not reported
Legal Distt:	58B
Congressional Dist:	5

Scale Of Map Used Pls Loc Data:	A
Township:	29
Range:	24
Range East West:	W
Section:	22
Pls Qtr Section (160 Acres):	Not reported
Pls Qtr Qtr Section (40 Acres):	Not reported
Pls Qtr-Qtr-Qtr Section (10 Acres):	Not reported
Pls Qtr-Qtr-Qtr-Qtr Section (2.5 Acres):	Not reported
Quad:	1289
NAD Number:	83
Desc Of UTM Coord Pt:	Not reported
UTM Coord Pt Data Source:	Not reported
Org Providing The UTM Coord Point Data:	Not reported

WEATHER-RITE #2 (Continued) **S104739431**

Method For Loc Public Land Survey:	M
Method Of Utm Coord Pt Data Collection:	Not reported
Date Of Utm Coord Pt Data Collection:	Not reported
COL Date Qual:	Not reported
Map Scale:	Not reported
Verification Method:	Not reported
horizref:	Not reported
Utm Source:	2
Utm Method:	I1
Utm Scale:	A
Utm Accuracy:	Not reported
Utm East:	477941.94349
Utm North:	4981353.97744
Utm Zone:	15
Basin Code:	2
Major Watershed:	20
Major Watershed:	Not reported
Method For Loc Public Land Survey:	Not reported
Scale Of Map Used Pls Loc Data:	Not reported
Township 2:	Not reported
Range 2:	Not reported
Range East West:	Not reported
Section 2:	Not reported
Pls Qtr Section (160 Acres) 2:	Not reported
Pls Qtr Qtr Section (40 Acres)2:	Not reported
Pls Qtr Qtr Qtr Section (10 Acres)2:	Not reported
Pls Qtr Qtr Qtr Qtr Section (2.5 Acres) 2:	Not reported
Quad 2:	Not reported
File Location:	Archival Storage
GIS Application GIS:	False
Notes:	Also former vehicle salvage yard, drum/bucket reclaiming File archived Not reported
Contact Type:	Consultant
Company Name:	Service Engineering
Contact Address:	675 Vandalia Street
Contact Address 2:	Not reported
Contact City,St,Zip:	St. Paul, MN 55114
Contact Province:	Not reported
Contact Country:	Not reported
Contact Postal code:	Not reported
Contact Phone:	6516446680
Contact Phone Ext:	Not reported
Contact Fax:	6516447008
Contact E-mail:	name@domain
Contact Cell Phone:	Not reported
Contact Information Last Updated:	2/26/2004
Misc Contact Info:	Not reported
Receive Invoice:	F
Staff Id Num:	Not reported

Contact Type:	Legal Counsel
Company Name:	Gray, Plant & Mooty
Contact Address:	3400 City Center, 33 South 6th Stre
Contact Address 2:	Not reported
Contact City,St,Zip:	Minneapolis, MN 55402
Contact Province:	Not reported
Contact Country:	Not reported

WEATHER-RITE #2 (Continued) **S104739431**

Contact Postal code:	Not reported
Contact Phone:	6123432822
Contact Phone Ext:	Not reported
Contact Fax:	6123330066
Contact E-mail:	Not reported
Contact Cell Phone:	Not reported
Contact Information Last Updated:	8/14/2000
Misc Contact Info:	Not reported
Receive Invoice:	F
Staff Id Num:	Not reported

Contact Type:	Staff PL/PM (Project Leader/Project Manager)s
Company Name:	MPCA
Contact Address:	520 Lafayette Rd
Contact Address 2:	Not reported
Contact City,St,Zip:	St. Paul, MN 551554194
Contact Province:	Not reported
Contact Country:	Not reported
Contact Postal code:	Not reported
Contact Phone:	6512967297
Contact Phone Ext:	Not reported
Contact Fax:	Not reported
Contact E-mail:	Not reported
Contact Cell Phone:	Not reported
Contact Information Last Updated:	8/14/2000
Misc Contact Info:	Not reported
Receive Invoice:	F
Staff Id Num:	3387

Contact Type:	Voluntary Party
Company Name:	Weather-Rite, Inc.
Contact Address:	616 N. 5th Street
Contact Address 2:	Not reported
Contact City,St,Zip:	Minneapolis, MN 55401
Contact Province:	Not reported
Contact Country:	Not reported
Contact Postal code:	Not reported
Contact Phone:	6123381401
Contact Phone Ext:	Not reported
Contact Fax:	Not reported
Contact E-mail:	Not reported
Contact Cell Phone:	Not reported
Contact Information Last Updated:	8/14/2000
Misc Contact Info:	Not reported
Receive Invoice:	T
Staff Id Num:	Not reported

Contact Type:	Owner
Company Name:	Acrometal Companies
Contact Address:	2600 Niagara Lane North
Contact Address 2:	Not reported
Contact City,St,Zip:	Plymouth, MN 554474718
Contact Province:	Not reported
Contact Country:	Not reported
Contact Postal code:	Not reported
Contact Phone:	7635537700
Contact Phone Ext:	Not reported

WEATHER-RITE #2 (Continued) **S104739431**

Contact Fax: 7635579442
Contact E-mail: Not reported
Contact Cell Phone: Not reported
Contact Information Last Updated: 8/14/2000
Misc Contact Info: Not reported
Receive Invoice: F
Staff Id Num: Not reported

Contact Type: Consultant
Company Name: Service Environmental
Contact Address: 675 Vandalia Street
Contact Address 2: Not reported
Contact City,St,Zip: St. Paul, MN 55114
Contact Province: Not reported
Contact Country: Not reported
Contact Postal code: Not reported
Contact Phone: 6516446680
Contact Phone Ext: Not reported
Contact Fax: 6516447008
Contact E-mail: Not reported
Contact Cell Phone: Not reported
Contact Information Last Updated: 8/14/2000
Misc Contact Info: Not reported
Receive Invoice: F
Staff Id Num: Not reported

Contact Type: Staff TA (Technical Analyst)
Company Name: MPCA
Contact Address: 520 Lafayette Rd.
Contact Address 2: Not reported
Contact City,St,Zip: St. Paul, MN 551554194
Contact Province: Not reported
Contact Country: Not reported
Contact Postal code: Not reported
Contact Phone: 651-297-8279
Contact Phone Ext: Not reported
Contact Fax: 651-296-9707
Contact E-mail: mike.connolly@pca.state.mn.us
Contact Cell Phone: Not reported
Contact Information Last Updated: 8/14/2000
Misc Contact Info: Not reported
Receive Invoice: F
Staff Id Num: 3219

Contaminant Id: Polychlorinated biphenyls; (PCBs
Contaminated Media: Soil
Req Cleanup Concluded: Not reported
Cleanup Lvl Measure Units: Not reported
Basis For Req Cleanup Lvl: Not reported
Max Residual Contamination: Not reported
Date Info Last Updated: 1/3/2005

Contaminant Id: Trichloroethylene; (TCE
Contaminated Media: Soil
Req Cleanup Concluded: Not reported
Cleanup Lvl Measure Units: Not reported
Basis For Req Cleanup Lvl: Not reported

WEATHER-RITE #2 (Continued) **S104739431**

Max Residual Contamination: Not reported
Date Info Last Updated: 1/3/2005

Contaminant Id: Tetrachloroethylene; (Perchloroethylene
Contaminated Media: Soil
Req Cleanup Concluded: Not reported
Cleanup Lvl Measure Units: Not reported
Basis For Req Cleanup Lvl: Not reported
Max Residual Contamination: Not reported
Date Info Last Updated: 1/3/2005

Contaminant Id: 00-00-0
Contaminated Media: Ground Water
Req Cleanup Concluded: Not reported
Cleanup Lvl Measure Units: Not reported
Basis For Req Cleanup Lvl: Not reported
Max Residual Contamination: Not reported
Date Info Last Updated: 1/3/2005

Facid: VP6581
Event: 155
Additional Information: approval to conduct subsurface activities per restrictive covenant
Start Date: Not reported
End Date: 11/9/2006
Planned Start Date: Not reported
Planned End Date: Not reported
Date Info Last Updated: 6/19/2007
Record Number: 27090

Facid: VP6581
Event: 156
Additional Information: soil removal
Start Date: Not reported
End Date: 1/3/2001
Planned Start Date: Not reported
Planned End Date: Not reported
Date Info Last Updated: 1/3/2001
Record Number: 10015

Facid: VP6581
Event: 160
Additional Information: None Entered
Start Date: Not reported
End Date: Not reported
Planned Start Date: Not reported
Planned End Date: Not reported
Date Info Last Updated: 6/19/2007
Record Number: 27089

Facid: VP6581
Event: 214
Additional Information: Declaration of Restrictions and Covenants and Affidavit Concerning Real Property
Start Date: 7/12/2004
End Date: 12/31/2006
Planned Start Date: Not reported
Planned End Date: Not reported

WEATHER-RITE #2 (Continued) **S104739431**

Date Info Last Updated: 2/24/2005
Record Number: 23091

Facid: VP6581
Event: Remedial Action
Additional Information: Date unknown (auto-appended event)...
Start Date: Not reported
End Date: Not reported
Planned Start Date: Not reported
Planned End Date: Not reported
Date Info Last Updated: Not reported
Record Number: 12439

Facid: VP6581
Event: VIC Program Participation Dates (Start/End)
Additional Information: None Entered
Start Date: 8/14/2000
End Date: 2/18/2005
Planned Start Date: Not reported
Planned End Date: Not reported
Date Info Last Updated: 8/14/2000
Record Number: 9458

Facid: VP6581
Event: Partial Certificate of Completion
Additional Information: partial certificate for soil only
Start Date: Not reported
End Date: 7/19/2004
Planned Start Date: Not reported
Planned End Date: Not reported
Date Info Last Updated: 2/1/2005
Record Number: 23007

Facid: VP6581
GW Recepts Prot by Rem Actn: Not reported
Ecological receptors present: False
Type of ecological receptors: Not reported
Acres of contaminated soil: Not reported
Volume of contaminated soil: Not reported
Acres of surface water impacted: Not reported
Acres of wetland impacted: Not reported
Acres of sediment impacted: Not reported
GW Plume Area Acres: Not reported
Cleanup Conducted: True
Acres of Contam Soil remediate: Not reported
Volume of Soil Cleaned: Not reported
Municipal wells contamd: Not reported
Dom wells contam: Not reported
People Impct SW intake contam: Not reported
Drums Revolved from site: Not reported
Yr Soil Remediated: Not reported
Acres of Soil w/ Restrict Access: Not reported
Yr IC remedy complete: Not reported
Yr GW remedy completed: Not reported
Year GWIC completed: Not reported
Acres of wetland of sediment remediated: Not reported
Public financing: False

WEATHER-RITE #2 (Continued) **S104739431**

Assurance help:	False
Land use Classfn At Site:	Not reported
Land use Vicinity Of Site:	Not reported
Deed notif Present On Site:	False
Restrictive Covenant Present:	True
Restrictions: Not reported	
GW Pump and Treat Used at site:	False
Quaternary Perched:	False
Quaternary Water Table:	False
Quaternary Confined:	False
Cretaceous:	False
Plattville:	False
St. peter:	False
Prairie Duchien:	False
Jordan:	False
Ironton/Galesville:	False
Mt Simon Hinckley:	False
Precambrian Undefferentiated:	False
Other/Unknown Aquifier:	False
Date Info Last Updated:	3/10/2006
Inst Control Info Updated:	3/10/2006
Inst Control Filed Location:	Office of the Registrar of Titles, Hennepin County - a filed copy has been put into the site file.
SW Classification (Primary):	Not reported
SW Classification (Secondary):	Not reported
Miscellaneous: Not reported	
SW Comments:	Not reported

MN INSTITUTIONAL CONTROL:

Facility ID:	VP6581
SEC Address:	Not reported
Core Program Interest Id:	55131830
Link Id:	4114
Facility Type:	Other
Active:	False
Pay Complete:	False
MPCA Region:	Metro
Size Acres:	3.7
HRS Score:	Not reported
Enforcement Lead Agency:	MPCA
Federal Defferal Plot:	False
Emergency:	False
Site Classification:	False
RD/RA:	False
RL/FS:	False
Fund financed:	False
Npl:	False
Plp:	False
District:	Metro
Program Reffered from:	Not reported
Program Interest:	VIC
Physical Location:	none
Natural Source damage:	False
Clean up Cost:	Not reported
Indian Reservation:	False
Reserve Name:	Not reported

WEATHER-RITE #2 (Continued) **S104739431**

MPCA Owned Wells at site:	False
Created By:	Pjensen
Date Created:	8/14/2000
Date Last Updated:	12/18/2006
Federal Facility:	False
Primary Funding Source:	Not reported
EPA Id:	Not reported
MPCA Id:	Not reported
Alpha Sort:	Not reported
Legal Distt:	58B
Congressional Distt:	5
Public Land Survey Method:	M
Map Scale For PLS Locational Data:	A
Township 2:	29
Range:	24
PLS Township Suffix:	W
section:	22
PLS Qtr Section (160 Acres):	Not reported
PLS Qtr-Qtr Section (40 Acres):	Not reported
Pls Qtr-Qtr-Qtr Section (10 Acres):	Not reported
Pls Qtr-Qtr-Qtr-Qtr Secion (2.5 Acres):	Not reported
Quad:	1289
NAD Number:	83
Desc Of UTM Coord Pt:	Not reported
UTM Coord Pt Data Source:	Not reported
Org Providing UTM Coord Point Data:	Not reported
mpcapgmac:	Not reported
Utm Coord Pt Data Collection Method:	Not reported
Date Of Utm Coord Pt Data Collection:	Not reported
COL Date Qual:	Not reported
Map Scale:	Not reported
verifmeth:	Not reported
horizref:	Not reported
Utm Source:	2
Utm Method:	I1
Utm Scale:	A
Utm Accuracy:	Not reported
Utm East:	477941.94349
Utm North:	4981353.97744
Utm Zone:	15
Basin Code:	2
Major Watershed:	20
Minor Watershed:	Not reported
Public Land Survey Method 2:	Not reported
Map Scale For PLS Locational Data 2:	Not reported
Township 2:	Not reported
Range 2:	Not reported
PLS Township Suffix 2:	Not reported
Section 2:	Not reported
PLS Qtr Section (160 Acres) 2:	Not reported
PLS Qtr-Qtr Section (40 Acres) 2:	Not reported
PLS Qtr-Qtr Section (10 Acres) 2:	Not reported
PLS Qtr-Qtr Section (2.5 Acres) 2:	Not reported
Quad 2:	Not reported
File Location:	Archival Storage
VIC Application GIS:	False

Notes: Also former vehicle salvage yard, drum/bucket reclaiming File archived

WEATHER-RITE #2 (Continued) **S104739431**

Not reported

Contact Type:	Consultant
Company Name:	Service Engineering
Contact Address:	675 Vandalia Street
Contact Address 2:	Not reported
Contact City,St,Zip:	St. Paul, MN 55114
Contact Province:	Not reported
Contact Country:	Not reported
Contact Postal code:	Not reported
Contact Phone:	6516446680
Contact Phone Ext:	Not reported
Contact Fax:	6516447008
Contact E-mail:	name@domain
Contact Cell Phone:	Not reported
Contact Information Last Updated:	2/26/2004
Misc Contact Info:	Not reported
Receive Invoice:	F
Staff Id Num:	Not reported

Contact Type:	Legal Counsel
Company Name:	Gray, Plant & Mooty
Contact Address:	3400 City Center, 33 South 6th Stre
Contact Address 2:	Not reported
Contact City,St,Zip:	Minneapolis, MN 55402
Contact Province:	Not reported
Contact Country:	Not reported
Contact Postal code:	Not reported
Contact Phone:	6123432822
Contact Phone Ext:	Not reported
Contact Fax:	6123330066
Contact E-mail:	Not reported
Contact Cell Phone:	Not reported
Contact Information Last Updated:	8/14/2000
Misc Contact Info:	Not reported
Receive Invoice:	F
Staff Id Num:	Not reported

Contact Type:	Staff PL/PM (Project Leader/Project Manager)s
Company Name:	MPCA
Contact Address:	520 Lafayette Rd
Contact Address 2:	Not reported
Contact City,St,Zip:	St. Paul, MN 551554194
Contact Province:	Not reported
Contact Country:	Not reported
Contact Postal code:	Not reported
Contact Phone:	6512967297
Contact Phone Ext:	Not reported
Contact Fax:	Not reported
Contact E-mail:	Not reported
Contact Cell Phone:	Not reported
Contact Information Last Updated:	8/14/2000
Misc Contact Info:	Not reported
Receive Invoice:	F
Staff Id Num:	3387

Contact Type:	Voluntary Party
Company Name:	Weather-Rite, Inc.

WEATHER-RITE #2 (Continued) **S104739431**

Contact Address: 616 N. 5th Street
Contact Address 2: Not reported
Contact City,St,Zip: Minneapolis, MN 55401
Contact Province: Not reported
Contact Country: Not reported
Contact Postal code: Not reported
Contact Phone: 6123381401
Contact Phone Ext: Not reported
Contact Fax: Not reported
Contact E-mail: Not reported
Contact Cell Phone: Not reported
Contact Information Last Updated: 8/14/2000
Misc Contact Info: Not reported
Receive Invoice: T
Staff Id Num: Not reported

Contact Type: Owner
Company Name: Acrometal Companies
Contact Address: 2600 Niagara Lane North
Contact Address 2: Not reported
Contact City,St,Zip: Plymouth, MN 554474718
Contact Province: Not reported
Contact Country: Not reported
Contact Postal code: Not reported
Contact Phone: 7635537700
Contact Phone Ext: Not reported
Contact Fax: 7635579442
Contact E-mail: Not reported
Contact Cell Phone: Not reported
Contact Information Last Updated: 8/14/2000
Misc Contact Info: Not reported
Receive Invoice: F
Staff Id Num: Not reported

Contact Type: Consultant
Company Name: Service Environmental
Contact Address: 675 Vandalia Street
Contact Address 2: Not reported
Contact City,St,Zip: St. Paul, MN 55114
Contact Province: Not reported
Contact Country: Not reported
Contact Postal code: Not reported
Contact Phone: 6516446680
Contact Phone Ext: Not reported
Contact Fax: 6516447008
Contact E-mail: Not reported
Contact Cell Phone: Not reported
Contact Information Last Updated: 8/14/2000
Misc Contact Info: Not reported
Receive Invoice: F
Staff Id Num: Not reported

Contact Type: Staff TA (Technical Analyst)
Company Name: MPCA
Contact Address: 520 Lafayette Rd.
Contact Address 2: Not reported
Contact City,St,Zip: St. Paul, MN 551554194

WEATHER-RITE #2 (Continued) **S104739431**

Contact Province: Not reported
Contact Country: Not reported
Contact Postal code: Not reported
Contact Phone: 651-297-8279
Contact Phone Ext: Not reported
Contact Fax: 651-296-9707
Contact E-mail: mike.connolly@pca.state.mn.us
Contact Cell Phone: Not reported
Contact Information Last Updated: 8/14/2000
Misc Contact Info: Not reported
Receive Invoice: F
Staff Id Num: 3219

Contaminant Id: Polychlorinated biphenyls; (PCBs
Contaminated Media: Soil
Req Cleanup Concluded: Not reported
Cleanup Lvl Measure Units: Not reported
Basis For Req Cleanup Lvl: Not reported
Max Residual Contamination: Not reported
Date Info Last Updated: 1/3/2005

Contaminant Id: Trichloroethylene; (TCE
Contaminated Media: Soil
Req Cleanup Concluded: Not reported
Cleanup Lvl Measure Units: Not reported
Basis For Req Cleanup Lvl: Not reported
Max Residual Contamination: Not reported
Date Info Last Updated: 1/3/2005

Contaminant Id: Tetrachloroethylene; (Perchloroethylene
Contaminated Media: Soil
Req Cleanup Concluded: Not reported
Cleanup Lvl Measure Units: Not reported
Basis For Req Cleanup Lvl: Not reported
Max Residual Contamination: Not reported
Date Info Last Updated: 1/3/2005

Contaminant Id: 00-00-0
Contaminated Media: Ground Water
Req Cleanup Concluded: Not reported
Cleanup Lvl Measure Units: Not reported
Basis For Req Cleanup Lvl: Not reported
Max Residual Contamination: Not reported
Date Info Last Updated: 1/3/2005

Facid: VP6581
Event: 155
Additional Information: approval to conduct subsurface activities per restrictive covenant
Start Date: Not reported
End Date: 11/9/2006
Planned Start Date: Not reported
Planned End Date: Not reported
Date Info Last Updated: 6/19/2007
Record Number: 27090

Facid: VP6581
Event: 156

WEATHER-RITE #2 (Continued) **S104739431**

Additional Information:	soil removal
Start Date:	Not reported
End Date:	1/3/2001
Planned Start Date:	Not reported
Planned End Date:	Not reported
Date Info Last Updated:	1/3/2001
Record Number:	10015

Facid:	VP6581
Event:	160
Additional Information:	None Entered
Start Date:	Not reported
End Date:	Not reported
Planned Start Date:	Not reported
Planned End Date:	Not reported
Date Info Last Updated:	6/19/2007
Record Number:	27089

Facid:	VP6581
Event:	214
Additional Information:	Declaration of Restrictions and Covenants and Affidavit Concerning Real Property
Start Date:	7/12/2004
End Date:	12/31/2006
Planned Start Date:	Not reported
Planned End Date:	Not reported
Date Info Last Updated:	2/24/2005
Record Number:	23091

Facid:	VP6581
Event:	Remedial Action
Additional Information:	Date unknown (auto-appended event)...
Start Date:	Not reported
End Date:	Not reported
Planned Start Date:	Not reported
Planned End Date:	Not reported
Date Info Last Updated:	Not reported
Record Number:	12439

Facid:	VP6581
Event:	VIC Program Participation Dates (Start/End)
Additional Information:	None Entered
Start Date:	8/14/2000
End Date:	2/18/2005
Planned Start Date:	Not reported
Planned End Date:	Not reported
Date Info Last Updated:	8/14/2000
Record Number:	9458

Facid:	VP6581
Event:	Partial Certificate of Completion
Additional Information:	partial certificate for soil only
Start Date:	Not reported
End Date:	7/19/2004
Planned Start Date:	Not reported
Planned End Date:	Not reported
Date Info Last Updated:	2/1/2005

WEATHER-RITE #2 (Continued) **S104739431**

Record Number: 23007

Facid:	VP6581
GW Recepts Prot by Rem Actn:	Not reported
Ecological receptors present:	False
Type of ecological receptors:	Not reported
Acres of contaminated soil:	Not reported
Volume of contaminated soil:	Not reported
Acres of surface water impacted:	Not reported
Acres of wetland impacted:	Not reported
Acres of sediment impacted:	Not reported
GW Plume Area Acres:	Not reported
Cleanup Conducted:	True
Acres of Contam Soil remediate:	Not reported
Volume of Soil Cleaned:	Not reported
# Municipal wells contamd:	Not reported
# Dom wells contam:	Not reported
# People Impct SW intake contam:	Not reported
# Drums Revolved from site:	Not reported
Yr Soil Remediated:	Not reported
Acres of Soil w/ Restrict Access:	Not reported
Yr IC remedy complete:	Not reported
Yr GW remedy completed:	Not reported
Year GWIC completed:	Not reported
Acres of wetland of sediment remediated:	Not reported
Public financing:	False
Assurance help:	False
Land use Classfn At Site:	Not reported
Land use Vicinity Of Site:	Not reported
Deed notif Present On Site:	False
Restrictive Covenant Present:	True

Restrictions: Not reported

GW Pump and Treat Used at site:	False
Quaternary Perched:	False
Quaternary Water Table:	False
Quaternary Confined:	False
Cretaceous:	False
Plattville:	False
St. peter:	False
Prairie Duchien:	False
Jordan:	False
Ironton/Galesville:	False
Mt Simon Hinckley:	False
Precambrian Undefferentiated:	False
Other/Unknown Aquifier:	False
Date Info Last Updated:	3/10/2006
Inst Control Info Updated:	3/10/2006
Inst Control Filed Location:	Office of the Registrar of Titles, Hennepin County - a filed copy has been put into the site file.
SW Classification (Primary):	Not reported
SW Classification (Secondary):	Not reported

Miscellaneous: Not reported

SW Comments: Not reported

MN SRS:

Facility ID: VP6581

WEATHER-RITE #2 (Continued) **S104739431**

SEC Address:	Not reported
Link Id:	4114
Facility Type:	Other
Active:	False
Pay Complete:	False
MPCA Region:	Metro
Size Acres:	3.7
HRS Score:	Not reported
Enforcement Lead Agency:	MPCA
Federal Defferal Plot:	False
Emergency:	False
Site Classification:	False
RD/RA:	False
RL/FS:	False
Fund financed:	False
Npl:	False
Plp:	False
District:	Metro
Program Referred from:	Not reported
Program Interest:	VIC
Physical Location:	none
Natural Source damage:	False
Clean up Cost:	Not reported
Indian Reservation:	False
Reserve Name:	Not reported
MPCA Owned Wells at site:	False
Created By:	Pjensen
Date Created:	8/14/2000
Date Last Updated:	12/18/2006
Federal Facility:	False
Primary Funding Source:	Not reported
EPA Id:	Not reported
MPCA Id:	Not reported
Alpha Sort:	Not reported
Legal Distt:	58B
Congressional Distt:	5
Public Land Survey Method:	M
Map Scale For PLS Locational Data:	A
Township 2:	29
Range:	24
PLS Township Suffix:	W
section:	22
PLS Qtr Section (160 Acres):	Not reported
PLS Qtr-Qtr Section (40 Acres):	Not reported
Pls Qtr-Qtr-Qtr Section (10 Acres):	Not reported
Pls Qtr-Qtr-Qtr-Qtr Secion (2.5 Acres):	Not reported
Quad:	1289
NAD Number:	83
Desc Of UTM Coord Pt:	Not reported
UTM Coord Pt Data Source:	Not reported
Org Providing UTM Coord Point Data:	Not reported
mpcapgmac:	Not reported
Utm Coord Pt Data Collection Method:	Not reported
Date Of Utm Coord Pt Data Collection:	Not reported
COL Date Qual:	Not reported
Map Scale:	Not reported
verifmeth:	Not reported

WEATHER-RITE #2 (Continued) **S104739431**

horizref: Not reported
Utm Source: 2
Utm Method: I1
Utm Scale: A
Utm Accuracy: Not reported
Utm East: 477941.94349
Utm North: 4981353.97744
Utm Zone: 15
Basin Code: 2
Major Watershed: 20
Minor Watershed: Not reported
Public Land Survey Method 2: Not reported
Map Scale For PLS Locational Data 2: Not reported
Township 2: Not reported
Range 2: Not reported
PLS Township Suffix 2: Not reported
Section 2: Not reported
PLS Qtr Section (160 Acres) 2: Not reported
PLS Qtr-Qtr Section (40 Acres) 2: Not reported
PLS Qtr-Qtr Section (10 Acres) 2: Not reported
PLS Qtr-Qtr Section (2.5 Acres) 2: Not reported
Quad 2: Not reported
File Location: Archival Storage
VIC Application GIS: False
Notes: Also former vehicle salvage yard, drum/bucket reclaiming File archived Not reported
Contact Type: Consultant
Company Name: Service Engineering
Contact Address: 675 Vandalia Street
Contact Address 2: Not reported
Contact City,St,Zip: St. Paul, MN 55114
Contact Province: Not reported
Contact Country: Not reported
Contact Postal code: Not reported
Contact Phone: 6516446680
Contact Phone Ext: Not reported
Contact Fax: 6516447008
Contact E-mail: name@domain
Contact Cell Phone: Not reported
Contact Information Last Updated: 2/26/2004
Misc Contact Info: Not reported
Receive Invoice: F
Staff Id Num: Not reported

Contact Type: Legal Counsel
Company Name: Gray, Plant & Mooty
Contact Address: 3400 City Center, 33 South 6th Stre
Contact Address 2: Not reported
Contact City,St,Zip: Minneapolis, MN 55402
Contact Province: Not reported
Contact Country: Not reported
Contact Postal code: Not reported
Contact Phone: 6123432822
Contact Phone Ext: Not reported
Contact Fax: 6123330066
Contact E-mail: Not reported
Contact Cell Phone: Not reported

WEATHER-RITE #2 (Continued) **S104739431**

Contact Information Last Updated: 8/14/2000
Misc Contact Info: Not reported
Receive Invoice: F
Staff Id Num: Not reported

Contact Type: Staff PL/PM (Project Leader/Project Manager)s
Company Name: MPCA
Contact Address: 520 Lafayette Rd
Contact Address 2: Not reported
Contact City,St,Zip: St. Paul, MN 551554194
Contact Province: Not reported
Contact Country: Not reported
Contact Postal code: Not reported
Contact Phone: 6512967297
Contact Phone Ext: Not reported
Contact Fax: Not reported
Contact E-mail: Not reported
Contact Cell Phone: Not reported
Contact Information Last Updated: 8/14/2000
Misc Contact Info: Not reported
Receive Invoice: F
Staff Id Num: 3387

Contact Type: Voluntary Party
Company Name: Weather-Rite, Inc.
Contact Address: 616 N. 5th Street
Contact Address 2: Not reported
Contact City,St,Zip: Minneapolis, MN 55401
Contact Province: Not reported
Contact Country: Not reported
Contact Postal code: Not reported
Contact Phone: 6123381401
Contact Phone Ext: Not reported
Contact Fax: Not reported
Contact E-mail: Not reported
Contact Cell Phone: Not reported
Contact Information Last Updated: 8/14/2000
Misc Contact Info: Not reported
Receive Invoice: T
Staff Id Num: Not reported

Contact Type: Owner
Company Name: Acrometal Companies
Contact Address: 2600 Niagara Lane North
Contact Address 2: Not reported
Contact City,St,Zip: Plymouth, MN 554474718
Contact Province: Not reported
Contact Country: Not reported
Contact Postal code: Not reported
Contact Phone: 7635537700
Contact Phone Ext: Not reported
Contact Fax: 7635579442
Contact E-mail: Not reported
Contact Cell Phone: Not reported
Contact Information Last Updated: 8/14/2000
Misc Contact Info: Not reported
Receive Invoice: F

WEATHER-RITE #2 (Continued) **S104739431**

Staff Id Num: Not reported

Contact Type: Consultant
Company Name: Service Environmental
Contact Address: 675 Vandalia Street
Contact Address 2: Not reported
Contact City,St,Zip: St. Paul, MN 55114
Contact Province: Not reported
Contact Country: Not reported
Contact Postal code: Not reported
Contact Phone: 6516446680
Contact Phone Ext: Not reported
Contact Fax: 6516447008
Contact E-mail: Not reported
Contact Cell Phone: Not reported
Contact Information Last Updated: 8/14/2000
Misc Contact Info: Not reported
Receive Invoice: F
Staff Id Num: Not reported

Contact Type: Staff TA (Technical Analyst)
Company Name: MPCA
Contact Address: 520 Lafayette Rd.
Contact Address 2: Not reported
Contact City,St,Zip: St. Paul, MN 551554194
Contact Province: Not reported
Contact Country: Not reported
Contact Postal code: Not reported
Contact Phone: 651-297-8279
Contact Phone Ext: Not reported
Contact Fax: 651-296-9707
Contact E-mail: mike.connolly@pca.state.mn.us
Contact Cell Phone: Not reported
Contact Information Last Updated: 8/14/2000
Misc Contact Info: Not reported
Receive Invoice: F
Staff Id Num: 3219

Contaminant Id: Polychlorinated biphenyls; (PCBs
Contaminated Media: Soil
Req Cleanup Concluded: Not reported
Cleanup Lvl Measure Units: Not reported
Basis For Req Cleanup Lvl: Not reported
Max Residual Contamination: Not reported
Date Info Last Updated: 1/3/2005

Contaminant Id: Trichloroethylene; (TCE
Contaminated Media: Soil
Req Cleanup Concluded: Not reported
Cleanup Lvl Measure Units: Not reported
Basis For Req Cleanup Lvl: Not reported
Max Residual Contamination: Not reported
Date Info Last Updated: 1/3/2005

Contaminant Id: Tetrachloroethylene; (Perchloroethylene
Contaminated Media: Soil
Req Cleanup Concluded: Not reported

WEATHER-RITE #2 (Continued) **S104739431**

Cleanup Lvl Measure Units: Not reported
Basis For Req Cleanup Lvl: Not reported
Max Residual Contamination: Not reported
Date Info Last Updated: 1/3/2005

Contaminant Id: 00-00-0
Contaminated Media: Ground Water
Req Cleanup Concluded: Not reported
Cleanup Lvl Measure Units: Not reported
Basis For Req Cleanup Lvl: Not reported
Max Residual Contamination: Not reported
Date Info Last Updated: 1/3/2005

Facid: VP6581
Event: 155
Additional Information: approval to conduct subsurface activities per restrictive covenant
Start Date: Not reported
End Date: 11/9/2006
Planned Start Date: Not reported
Planned End Date: Not reported
Date Info Last Updated: 6/19/2007
Record Number: 27090

Facid: VP6581
Event: 156
Additional Information: soil removal
Start Date: Not reported
End Date: 1/3/2001
Planned Start Date: Not reported
Planned End Date: Not reported
Date Info Last Updated: 1/3/2001
Record Number: 10015

Facid: VP6581
Event: 160
Additional Information: None Entered
Start Date: Not reported
End Date: Not reported
Planned Start Date: Not reported
Planned End Date: Not reported
Date Info Last Updated: 6/19/2007
Record Number: 27089

Facid: VP6581
Event: 214
Additional Information: Declaration of Restrictions and Covenants and Affidavit Concerning Real Property
Start Date: 7/12/2004
End Date: 12/31/2006
Planned Start Date: Not reported
Planned End Date: Not reported
Date Info Last Updated: 2/24/2005
Record Number: 23091

Facid: VP6581
Event: Remedial Action
Additional Information: Date unknown (auto-appended event)...

WEATHER-RITE #2 (Continued) **S104739431**

Start Date: Not reported
End Date: Not reported
Planned Start Date: Not reported
Planned End Date: Not reported
Date Info Last Updated: Not reported
Record Number: 12439

Facid: VP6581
Event: VIC Program Participation Dates (Start/End)
Additional Information: None Entered
Start Date: 8/14/2000
End Date: 2/18/2005
Planned Start Date: Not reported
Planned End Date: Not reported
Date Info Last Updated: 8/14/2000
Record Number: 9458

Facid: VP6581
Event: Partial Certificate of Completion
Additional Information: partial certificate for soil only
Start Date: Not reported
End Date: 7/19/2004
Planned Start Date: Not reported
Planned End Date: Not reported
Date Info Last Updated: 2/1/2005
Record Number: 23007

Facid: VP6581
GW Recepts Prot by Rem Actn: Not reported
Ecological receptors present: False
Type of ecological receptors: Not reported
Acres of contaminated soil: Not reported
Volume of contaminated soil: Not reported
Acres of surface water impacted: Not reported
Acres of wetland impacted: Not reported
Acres of sediment impacted: Not reported
GW Plume Area Acres: Not reported
Cleanup Conducted: True
Acres of Contam Soil remediate: Not reported
Volume of Soil Cleaned: Not reported
Municipal wells contamd: Not reported
Dom wells contam: Not reported
People Impct SW intake contam: Not reported
Drums Revolved from site: Not reported
Yr Soil Remediated: Not reported
Acres of Soil w/ Restrict Access: Not reported
Yr IC remedy complete: Not reported
Yr GW remedy completed: Not reported
Year GWIC completed: Not reported
Acres of wetland of sediment remediated: Not reported
Public financing: False
Assurance help: False
Land use Classfn At Site: Not reported
Land use Vicinity Of Site: Not reported
Deed notif Present On Site: False
Restrictive Covenant Present: True
Restrictions: Not reported

WEATHER-RITE #2 (Continued) **S104739431**

GW Pump and Treat Used at site:	False
Quaternary Perched:	False
Quaternary Water Table:	False
Quaternary Confined:	False
Cretaceous:	False
Plattville:	False
St. peter:	False
Prairie Duchien:	False
Jordan:	False
Ironton/Galesville:	False
Mt Simon Hinckley:	False
Precambrian Undefferentiated:	False
Other/Unknown Aquifier:	False
Date Info Last Updated:	3/10/2006
Inst Control Info Updated:	3/10/2006
Inst Control Filed Location:	Office of the Registrar of Titles, Hennepin County - a filed copy has been put into the site file.
SW Classification (Primary):	Not reported
SW Classification (Secondary):	Not reported
Miscellaneous: Not reported	
SW Comments:	Not reported

CD457 **WEATHER-RITE LLC - MINNEAPOLIS** **MN LS** **S108495667**
SSW **616 N 5TH ST** **AIRS** **N/A**
1/2-1 **MINNEAPOLIS, MN 55401**
0.714 mi.
3769 ft. **Site 2 of 8 in cluster CD**

Relative:
Higher

Actual:
820 ft.

MN LS:

Link ID:	4114
EPA ID:	Not reported
MPCA ID:	VP6582
Method:	A1
CERCLIS:	No
National Priorities List:	No
PLP:	No
Voluntary Cleanup & Investigation:	Yes
RCRA Treatment Storage & Disposal:	No
RCRA Generator:	No
Solid Waste Permit:	No
Dumps:	No
No Further Remedial Action Planned:	No
Delisted From PLP By MPCA:	No
LCP:	No
Brownfield:	No
Entity Type:	VIC

MN AIRS:

Facility ID:	05300840
File Number:	2972B
Fedral/State:	Not reported
Mail Address:	616 N 5th St
Mail City,St,Zip:	Minneapolis, MN 55401
Contact Name:	Mr. Dale Klick
Contact Phone:	(612) 338-1401
Contact Fax:	(612) 338-6783

WEATHER-RITE LLC - MINNEAPOLIS (Continued) **S108495667**

Latitude:	44 Deg 59 Min 04.9608 Sec
Longitude:	-93 Deg 16 Min 46.5546 Sec
SIC Code:	3564
SIC Code 2:	Not reported
NAICS:	333412
Corbon Monixide Tons/Yr:	0
Nitrogen Oxides Tons/Yr:	0
Lead Tons/Yr:	0
Particulate Matter Tons/Yr:	0
PM10 Tons/Yr:	0
Sulfur Dioxide Tons/Yr:	0
Volatile Organic Compounds Amount:	6
Permip Program Type:	Registration
Action ID:	3
Effective Start:	5/16/2006
Expiration Date:	Not reported
REG PMT Option:	D
Emissions Year:	2005

Facility ID:	05300840
File Number:	2972B
Fedral/State:	Not reported
Mail Address:	616 N 5th St
Mail City,St,Zip:	Minneapolis, MN 55401
Contact Name:	Mr. Dale Klick
Contact Phone:	(612) 338-1401
Contact Fax:	(612) 338-6783
Latitude:	44 Deg 59 Min 04.9608 Sec
Longitude:	-93 Deg 16 Min 46.5546 Sec
SIC Code:	3564
SIC Code 2:	Not reported
NAICS:	333412
Corbon Monixide Tons/Yr:	0
Nitrogen Oxides Tons/Yr:	0
Lead Tons/Yr:	0
Particulate Matter Tons/Yr:	0
PM10 Tons/Yr:	0
Sulfur Dioxide Tons/Yr:	0
Volatile Organic Compounds Amount:	9
Permip Program Type:	Registration
Action ID:	3
Effective Start:	5/16/2006
Expiration Date:	Not reported
REG PMT Option:	D
Emissions Year:	2006

Facility ID:	05300840
File Number:	2972B
Fedral/State:	Not reported
Mail Address:	616 N 5th St
Mail City,St,Zip:	Minneapolis, MN 55401
Contact Name:	Mr. Dale Klick
Contact Phone:	(612) 338-1401
Contact Fax:	(612) 338-6783
Latitude:	44 Deg 59 Min 04.9608 Sec
Longitude:	-93 Deg 16 Min 46.5546 Sec
SIC Code:	3564

WEATHER-RITE LLC - MINNEAPOLIS (Continued) **S108495667**

SIC Code 2:	Not reported
NAICS:	333412
Corbon Monixide Tons/Yr:	0
Nitrogen Oxides Tons/Yr:	0
Lead Tons/Yr:	0
Particulate Matter Tons/Yr:	0
PM10 Tons/Yr:	0
Sulfur Dioxide Tons/Yr:	0
Volatile Organic Compounds Amount:	7
Permip Program Type:	Registration
Action ID:	3
Effective Start:	5/16/2006
Expiration Date:	Not reported
REG PMT Option:	D
Emissions Year:	2007

CD458 **WEATHER-RITE LLC** **LUST 1000408598**
SSW **616 N 5TH ST** **UST MND980682751**
1/2-1 **MINNEAPOLIS, MN 55401** **RCRA-CESQG**
0.714 mi.
3769 ft. **Site 3 of 8 in cluster CD**

Relative:
Higher

Actual:
820 ft.

LUST:

Leak ID:	8094
Site ID:	224012
Source:	CORE
Facility Addr 2:	Not reported
MN PCA ID:	220681
Release Discovered Date:	12/09/1994 00:00:00
Leak Reported Date:	12/09/1994 00:00:00
Leak Site:	Leak Site - Tank and Petroleum Contamination
File Archive Box:	Not reported
File Archive Lot:	Not reported
Soil Digout Date:	Not reported
Cubic Yards Excavated:	Not reported
Conditional Closure Date:	Not reported
Complete Site Closure Date:	**12/03/2000 00:00:00**
Contaminated Soils Remaining:	Unknown
Enforcement Action Begin Date:	12/16/1994 00:00:00
Lust Trust Eligible:	Yes
Offsite Contamination:	Unknown
Reimbursement Awarded:	No
Std Letter Response Date:	01/17/1995 00:00:00
Surface Water Impact:	Unknown
Utility Project Flag:	No
TMSP Added:	12/04/1999 14:03:49
TMSP Last Update:	08/20/2008 15:10:14
Staff Id Last Update:	AVANCLE
Release From AST:	No
Release From UST:	No
Tank Registration Status Code:	F
VPIC Application Date:	Not reported
VPIC Acres:	Not reported
Addr Id:	267698
Township Name:	Fort Snelling
Active Flag:	No
Country Code:	USA
Foreign State:	Not reported

WEATHER-RITE LLC (Continued) **1000408598**

Foreign Zone:	Not reported
State County Code:	MN
Interest Type:	LS
Interest Phone:	NO CORE PI PH.
Interest Start Date:	11/10/1998 17:23:04
Interest End Date:	12/03/2000 00:00:00
Vapor Intrusion Checked Flag:	Not reported
Soil Gas Data Collected Flag:	Not reported
Soil Gas Action Level Flag:	Not reported
Sub Slab Sample Collected Flag:	Not reported
Indoor Air Collected Flag:	Not reported
Vapor Intrusion Action Flag:	Not reported
Vapor Intrusion Comments:	Not reported
Soil Gas Data Comments:	Not reported
Comments:	Not reported

LEAK CLEANUP ACTIONS:

MN PCA ID:	Not reported
Leak Action Approval Date:	Not reported
Leak Action Begin Date:	Not reported
Leak Action End Date:	Not reported
TMSP Added:	Not reported
TMSP Last Update:	Not reported
Staff Id Last Update:	Not reported

LEAK GW INFO:

MN PCA ID:	220681
Dw Supply Contam:	Not reported
Free Product Observed:	Not reported
Free Product Thickness:	Not reported
Ground Water Contam:	Not reported
GW Cleanup Goal:	0
Gw Exceeds Cleanup Goal:	Not reported
Cleanup Goal Achieved:	Not reported
Water Supply Exceeds Ral:	Not reported
Well Type Code:	Not reported
Impacted Aquifer Code:	Not reported
TMSP Added:	12/04/1999 14:07:32
TMSP Last Update:	11/04/2003 12:57:07
Staff Id Last Update:	RSUCHAN
Mtbe Present Now:	Not reported
Mtbe Present Historically:	Not reported
Mtbe High Ug Per Liter Char:	Not reported
Mtbe High Ug Per Liter Numb:	Not reported
Mtbe High Level Date:	Not reported
Free Product At Close:	Not reported
Staff Id Ass:	Not reported
PWS Well:	Not reported
Prot Flag:	Not reported
Sens Flag:	Not reported

LEAK PRODUCT RELEASED:

MN PCA ID:	220681
Prod Released Sequence Id:	36114
Leak Product:	Diesel
Tmsp Added:	04/02/2003 15:13:18
Tmsp Last_updt:	04/02/2003 15:13:18
Staff Id Last Updt:	AMUSCH
MN PCA ID:	220681

WEATHER-RITE LLC (Continued) **1000408598**

Prod Released Sequence Id:	36113
Leak Product:	Fuel Oil 1 and 2
Tmsp Added:	04/02/2003 15:13:18
Tmsp Last_updt:	04/02/2003 15:13:18
Staff Id Last Updt:	AMUSCH
MN PCA ID:	220681
Prod Released Sequence Id:	36112
Leak Product:	Waste Oil
Tmsp Added:	04/02/2003 15:13:15
Tmsp Last_updt:	04/02/2003 15:13:15
Staff Id Last Updt:	AMUSCH

UST:

TANK:

MPCA Tank Number:	1
Tank Registration Date:	10/15/1990 0:00
Tank Storage Capacity:	12000
Tank Dual Use:	N
Tank Status:	**Closed In-Place**
Tank Stored Product:	Fuel Oil
Tank Construction Material:	Bare/Paint/Asph Coat Steel
Tank Cathodic Protection:	None
Piping Cathodic Protection:	None
Piping Material:	Steel/Iron
Second Contain Tank:	Steel/Iron
Second Contain Pipe:	Not reported
Tank Dispenser:	Suction
Above/ Under Ground:	Under Ground
AST Base Material:	Not reported
Piping Material Description:	Not reported
Unregulated Tank Registration Date:	Not reported
Compartmental Tank Flag:	Not reported
Heating Product Flag:	Yes
Haz Waste Generator Id:	Not reported
Product Replaced Date:	Not reported
Sludge Disposal Facility:	Not reported
Comments:	Not reported
Date Added:	10/10/1999 10:57
Date Last Updated:	9/24/2008 14:05
Staff Id Who Did The Last Update:	RSUCHAN
In Compliance:	Yes
Serial Number:	Not reported

TANK ACTION:

MPCA Tank Number:	Not reported
Above Or Underground:	Not reported
Tank Action ID:	Not reported
Contractor Number:	Not reported
Supervisor Number:	Not reported
Tank Action:	Not reported
Action Date:	Not reported
Action Date Unknown:	Not reported
Corrosion Expert Name:	Not reported
Lab Flag:	Not reported
Date Added:	Not reported
Date Last Updated:	Not reported
Staff Id Who Did The Last Update:	Not reported

WEATHER-RITE LLC (Continued) **1000408598**

TANK COMPARTMENT:

MPCA Tank Number:	Not reported
Above Or Underground:	Not reported
Compartment Number:	Not reported
Tank Stored Product Code:	Not reported
Tank Stored Product Desc:	Not reported
Compartment Cap:	Not reported
Heating:	Not reported
Other Desc:	Not reported
Date Added:	Not reported
Date Last Updated:	Not reported
Staff Id Who Did The Last Update:	Not reported

INSTALL REMOVE:

MPCA Tank Number:	Not reported
Number of Dispensers:	Not reported
Tank Construction Material Code:	Not reported
Piping Material:	Not reported
Piping Material Desc:	Not reported
Total Tank Capacity Quantity:	Not reported
Staff Id Who Did The Last Update:	Not reported
INSREM Product:	Not reported
INSREM Product Description:	Not reported
INSREM Action ID:	Not reported
INSREM Action:	Not reported
Action Completed Date:	Not reported
Date Added:	Not reported
Date Last Updated:	Not reported

TANK:

MPCA Tank Number:	2
Tank Registration Date:	10/15/1990 0:00
Tank Storage Capacity:	6000
Tank Dual Use:	N
Tank Status:	**Closed In-Place**
Tank Stored Product:	Fuel Oil
Tank Construction Material:	Bare/Paint/Asph Coat Steel
Tank Cathodic Protection:	None
Piping Cathodic Protection:	None
Piping Material:	Steel/Iron
Second Contain Tank:	Steel/Iron
Second Contain Pipe:	Not reported
Tank Dispenser:	Suction
Above/ Under Ground:	Under Ground
AST Base Material:	Not reported
Piping Material Description:	Not reported
Unregulated Tank Registration Date:	Not reported
Compartmental Tank Flag:	Not reported
Heating Product Flag:	Yes
Haz Waste Generator Id:	Not reported
Product Replaced Date:	Not reported
Sludge Disposal Facility:	Not reported
Comments:	Not reported
Date Added:	10/10/1999 10:57
Date Last Updated:	9/24/2008 14:05
Staff Id Who Did The Last Update:	RSUCHAN

WEATHER-RITE LLC (Continued) **1000408598**

In Compliance:	Yes
Serial Number:	Not reported

TANK ACTION:

MPCA Tank Number:	Not reported
Above Or Underground:	Not reported
Tank Action ID:	Not reported
Contractor Number:	Not reported
Supervisor Number:	Not reported
Tank Action:	Not reported
Action Date:	Not reported
Action Date Unknown:	Not reported
Corrosion Expert Name:	Not reported
Lab Flag:	Not reported
Date Added:	Not reported
Date Last Updated:	Not reported
Staff Id Who Did The Last Update:	Not reported

TANK COMPARTMENT:

MPCA Tank Number:	Not reported
Above Or Underground:	Not reported
Compartment Number:	Not reported
Tank Stored Product Code:	Not reported
Tank Stored Product Desc:	Not reported
Compartment Cap:	Not reported
Heating:	Not reported
Other Desc:	Not reported
Date Added:	Not reported
Date Last Updated:	Not reported
Staff Id Who Did The Last Update:	Not reported

INSTALL REMOVE:

MPCA Tank Number:	Not reported
Number of Dispensers:	Not reported
Tank Construction Material Code:	Not reported
Piping Material:	Not reported
Piping Material Desc:	Not reported
Total Tank Capacity Quantity:	Not reported
Staff Id Who Did The Last Update:	Not reported
INSREM Product:	Not reported
INSREM Product Description:	Not reported
INSREM Action ID:	Not reported
INSREM Action:	Not reported
Action Completed Date:	Not reported
Date Added:	Not reported
Date Last Updated:	Not reported

TABSITE:

Program Interest Id:	202889
Above Or Underground:	Under Ground
Facility Code:	19
Indian Reservation:	No
UST Registration Date:	10/15/1990 00:00:00
AST Registration Date:	Not reported
Date Added:	07/23/1992 19:11:05
Date Last Updated:	05/23/2003 09:21:03

WEATHER-RITE LLC (Continued) **1000408598**

Staff Id Who Did The Last Update: SYS
Max Monthly Gallons: Not reported
Vapor Recovery Installed: Unknown
Vapor Notify Required: Unknown

LATLONG:
Program Id: 202889
Latlong ID: 4616
Latitude Degrees: 44
Latitude Minutes: 59
Latitude Seconds: 4.96
Longitude Degrees: -93
Longitude Minutes: 16
Longitude Seconds: 46.55
Collection Date: 06/30/1999 00:00:00
Latlong Description: Site along road used for address match
TMSP Added: 05/18/2000 19:33:36
Date Last Updated: 07/14/2004 22:01:32
Staff Id Last Updated: jporter
Coord Source Type: U
Org Name Source: Not reported

Click this hyperlink while viewing on your computer to access additional MN_UST: detail in the EDR Site Report.

RCRA-CESQG:
Date form received by agency: 10/05/2006
Facility name: WEATHER-RITE LLC
Facility address: 616 N 5TH ST
MINNEAPOLIS, MN 55401
EPA ID: MND980682751
Contact: DALE KLICK
Contact address: 616 N 5TH ST
MINNEAPOLIS, MN 55401
Contact country: US
Contact telephone: 6123381401338
Contact email: Not reported
EPA Region: 05
Land type: Private
Classification: Conditionally Exempt Small Quantity Generator
Description: Handler: generates 100 kg or less of hazardous waste per calendar month, and accumulates 1000 kg or less of hazardous waste at any time; or generates 1 kg or less of acutely hazardous waste per calendar month, and accumulates at any time: 1 kg or less of acutely hazardous waste; or 100 kg or less of any residue or contaminated soil, waste or other debris resulting from the cleanup of a spill, into or on any land or water, of acutely hazardous waste; or generates 100 kg or less of any residue or contaminated soil, waste or other debris resulting from the cleanup of a spill, into or on any land or water, of acutely hazardous waste during any calendar month, and accumulates at any time: 1 kg or less of acutely hazardous waste; or 100 kg or less of any residue or contaminated soil, waste or other debris resulting from the cleanup of a spill, into or on any land or water, of acutely hazardous waste

WEATHER-RITE LLC (Continued) **1000408598**

Owner/Operator Summary:
- Owner/operator name: WEATHER-RITE LLC
- Owner/operator address: 616 N 5TH ST
  MINNEAPOLIS, MN 55401
- Owner/operator country: US
- Owner/operator telephone: 6123381401338
- Legal status: Private
- Owner/Operator Type: Owner
- Owner/Op start date: 07/28/1999
- Owner/Op end date: Not reported

Handler Activities Summary:
- U.S. importer of hazardous waste: No
- Mixed waste (haz. and radioactive): No
- Recycler of hazardous waste: No
- Transporter of hazardous waste: No
- Treater, storer or disposer of HW: No
- Underground injection activity: No
- On-site burner exemption: No
- Furnace exemption: No
- Used oil fuel burner: No
- Used oil processor: No
- User oil refiner: No
- Used oil fuel marketer to burner: No
- Used oil Specification marketer: No
- Used oil transfer facility: No
- Used oil transporter: No
- Off-site waste receiver: Commercial status unknown

Historical Generators:
- Date form received by agency: 01/26/2006
- Facility name: WEATHER-RITE LLC
- Classification: Conditionally Exempt Small Quantity Generator

- Date form received by agency: 03/07/2003
- Facility name: WEATHER-RITE LLC
- Classification: Conditionally Exempt Small Quantity Generator

- Violation Status: No violations found

Evaluation Action Summary:
- Evaluation date: 02/01/1983
- Evaluation: FOCUSED COMPLIANCE INSPECTION
- Area of violation: Not reported
- Date achieved compliance: Not reported
- Evaluation lead agency: State

459
NW
1/2-1
0.715 mi.
3774 ft.

METROPOLITAN TRANSIT COMMISSION
2418 WASHINGTON AVE N
MINNEAPOLIS, MN

LUST **S106546655**
N/A

Relative:
Higher

Actual:
829 ft.

LUST:

Leak ID:	161
Site ID:	53891370
Source:	CORE
Facility Addr 2:	Not reported
MN PCA ID:	213168
Release Discovered Date:	11/08/1985 00:00:00
Leak Reported Date:	11/08/1985 00:00:00
Leak Site:	Leak Site - Tank and Petroleum Contamination
File Archive Box:	17
File Archive Lot:	96/236
Soil Digout Date:	Not reported
Cubic Yards Excavated:	0
Conditional Closure Date:	Not reported
Complete Site Closure Date:	**03/09/1993 00:00:00**
Contaminated Soils Remaining:	S
Enforcement Action Begin Date:	01/01/1901 00:00:00
Lust Trust Eligible:	Yes
Offsite Contamination:	Unknown
Reimbursement Awarded:	No
Std Letter Response Date:	Not reported
Surface Water Impact:	Unknown
Utility Project Flag:	No
TMSP Added:	12/04/1999 14:03:42
TMSP Last Update:	01/29/2009 17:14:13
Staff Id Last Update:	MECKER
Release From AST:	No
Release From UST:	No
Tank Registration Status Code:	F
VPIC Application Date:	Not reported
VPIC Acres:	Not reported
Addr Id:	260262
Township Name:	Fort Snelling
Active Flag:	No
Country Code:	USA
Foreign State:	Not reported
Foreign Zone:	Not reported
State County Code:	MN
Interest Type:	LS
Interest Phone:	NO CORE PI PH.
Interest Start Date:	05/09/1996 10:57:32
Interest End Date:	Not reported
Vapor Intrusion Checked Flag:	Not reported
Soil Gas Data Collected Flag:	Not reported
Soil Gas Action Level Flag:	Not reported
Sub Slab Sample Collected Flag:	Not reported
Indoor Air Collected Flag:	Not reported
Vapor Intrusion Action Flag:	Not reported
Vapor Intrusion Comments:	Not reported
Soil Gas Data Comments:	Not reported
Comments:	Not reported

LEAK CLEANUP ACTIONS:

MN PCA ID:	213168

METROPOLITAN TRANSIT COMMISSION (Continued) **S106546655**

Leak Action Approval Date:	Not reported
Leak Action Begin Date:	01/31/1990 00:00:00
Leak Action End Date:	01/31/1991 00:00:00
TMSP Added:	12/04/1999 14:05:10
TMSP Last Update:	05/04/2002 09:00:00
Staff Id Last Update:	TANKS
MN PCA ID:	213168
Leak Action Approval Date:	Not reported
Leak Action Begin Date:	12/02/1987 00:00:00
Leak Action End Date:	01/31/1990 00:00:00
TMSP Added:	12/04/1999 14:05:06
TMSP Last Update:	05/04/2002 09:00:00
Staff Id Last Update:	TANKS

LEAK GW INFO:

MN PCA ID:	213168
Dw Supply Contam:	Not reported
Free Product Observed:	Yes
Free Product Thickness:	Not reported
Ground Water Contam:	Yes
GW Cleanup Goal:	100
Gw Exceeds Cleanup Goal:	Not reported
Cleanup Goal Achieved:	Not reported
Water Supply Exceeds Ral:	No
Well Type Code:	Not reported
Impacted Aquifer Code:	3
TMSP Added:	12/04/1999 14:07:26
TMSP Last Update:	11/04/2003 12:57:06
Staff Id Last Update:	RSUCHAN
Mtbe Present Now:	Not reported
Mtbe Present Historically:	Not reported
Mtbe High Ug Per Liter Char:	Not reported
Mtbe High Ug Per Liter Numb:	Not reported
Mtbe High Level Date:	Not reported
Free Product At Close:	Not reported
Staff Id Ass:	Not reported
PWS Well:	Not reported
Prot Flag:	Not reported
Sens Flag:	Not reported

LEAK PRODUCT RELEASED:

MN PCA ID:	213168
Prod Released Sequence Id:	325698
Leak Product:	Diesel
Tmsp Added:	12/04/1999 14:04:40
Tmsp Last_updt:	05/04/2002 09:00:00
Staff Id Last Updt:	TANKS

CD460 **T & Y CARWASH** **LUST** **S100057584**
SSW **601 N 5TH ST** **N/A**
1/2-1 **MINNEAPOLIS, MN**
0.719 mi.
3795 ft. **Site 4 of 8 in cluster CD**

Relative:
Higher

Actual:
820 ft.

LUST:

Leak ID:	1599
Site ID:	42996
Source:	CORE
Facility Addr 2:	Not reported

T & Y CARWASH (Continued) **S100057584**

MN PCA ID:	214469
Release Discovered Date:	Not reported
Leak Reported Date:	06/09/1988 00:00:00
Leak Site:	Both Leak and Property Transfer Site
File Archive Box:	Not reported
File Archive Lot:	Not reported
Soil Digout Date:	09/18/1995 00:00:00
Cubic Yards Excavated:	Not reported
Conditional Closure Date:	Not reported
Complete Site Closure Date:	**01/23/2002 00:00:00**
Contaminated Soils Remaining:	Yes
Enforcement Action Begin Date:	11/07/1989 00:00:00
Lust Trust Eligible:	Yes
Offsite Contamination:	Yes
Reimbursement Awarded:	No
Std Letter Response Date:	Not reported
Surface Water Impact:	Unknown
Utility Project Flag:	No
TMSP Added:	12/04/1999 14:03:44
TMSP Last Update:	07/23/2009 11:40:15
Staff Id Last Update:	TFINCH
Release From AST:	No
Release From UST:	Yes
Tank Registration Status Code:	F
VPIC Application Date:	Not reported
VPIC Acres:	Not reported
Addr Id:	53026
Township Name:	Not reported
Active Flag:	Yes
Country Code:	USA
Foreign State:	Not reported
Foreign Zone:	Not reported
State County Code:	MN
Interest Type:	LS
Interest Phone:	NO CORE PI PH.
Interest Start Date:	08/26/1999 00:00:00
Interest End Date:	Not reported
Vapor Intrusion Checked Flag:	Not reported
Soil Gas Data Collected Flag:	Not reported
Soil Gas Action Level Flag:	Not reported
Sub Slab Sample Collected Flag:	Not reported
Indoor Air Collected Flag:	Not reported
Vapor Intrusion Action Flag:	Not reported
Vapor Intrusion Comments:	Not reported
Soil Gas Data Comments:	Not reported
Comments:	Not reported

LEAK CLEANUP ACTIONS:

MN PCA ID:	214469
Leak Action Approval Date:	09/14/1993 00:00:00
Leak Action Begin Date:	08/25/1995 00:00:00
Leak Action End Date:	Not reported
TMSP Added:	12/04/1999 14:05:09
TMSP Last Update:	05/04/2002 09:04:49
Staff Id Last Update:	TANKS

LEAK GW INFO:

MN PCA ID:	214469

T & Y CARWASH (Continued) **S100057584**

Dw Supply Contam:	Not reported
Free Product Observed:	Yes
Free Product Thickness:	.25
Ground Water Contam:	Yes
GW Cleanup Goal:	0
Gw Exceeds Cleanup Goal:	Not reported
Cleanup Goal Achieved:	Not reported
Water Supply Exceeds Ral:	Not reported
Well Type Code:	Not reported
Impacted Aquifer Code:	Not reported
TMSP Added:	12/04/1999 14:07:27
TMSP Last Update:	11/04/2003 12:57:06
Staff Id Last Update:	RSUCHAN
Mtbe Present Now:	Not reported
Mtbe Present Historically:	Yes
Mtbe High Ug Per Liter Char:	70
Mtbe High Ug Per Liter Numb:	70
Mtbe High Level Date:	03/22/1993 00:00:00
Free Product At Close:	Not reported
Staff Id Ass:	Not reported
PWS Well:	Not reported
Prot Flag:	Not reported
Sens Flag:	Not reported

LEAK PRODUCT RELEASED:

MN PCA ID:	214469
Prod Released Sequence Id:	401770
Leak Product:	Gasoline, Type Unknown
Tmsp Added:	12/27/1999 12:59:07
Tmsp Last_updt:	05/04/2002 09:04:49
Staff Id Last Updt:	TANKS
MN PCA ID:	214469
Prod Released Sequence Id:	25820
Leak Product:	Diesel
Tmsp Added:	01/18/2002 14:14:05
Tmsp Last_updt:	05/04/2002 09:04:49
Staff Id Last Updt:	TANKS

Leak ID:	16915
Site ID:	42996
Source:	CORE
Facility Addr 2:	Not reported
MN PCA ID:	441404
Release Discovered Date:	Not reported
Leak Reported Date:	08/01/2007 00:00:00
Leak Site:	Both Leak and Property Transfer Site
File Archive Box:	Not reported
File Archive Lot:	Not reported
Soil Digout Date:	Not reported
Cubic Yards Excavated:	Not reported
Conditional Closure Date:	Not reported
Complete Site Closure Date:	**Not reported**
Contaminated Soils Remaining:	Unknown
Enforcement Action Begin Date:	08/08/2007 00:00:00
Lust Trust Eligible:	No
Offsite Contamination:	Unknown
Reimbursement Awarded:	No
Std Letter Response Date:	Not reported

T & Y CARWASH (Continued) **S100057584**

Surface Water Impact:	Unknown
Utility Project Flag:	No
TMSP Added:	08/02/2007 12:50:47
TMSP Last Update:	07/30/2009 13:50:11
Staff Id Last Update:	SVANPAT
Release From AST:	No
Release From UST:	Yes
Tank Registration Status Code:	F
VPIC Application Date:	Not reported
VPIC Acres:	Not reported
Addr Id:	53026
Township Name:	Not reported
Active Flag:	Yes
Country Code:	USA
Foreign State:	Not reported
Foreign Zone:	Not reported
State County Code:	MN
Interest Type:	LS
Interest Phone:	NO CORE PI PH.
Interest Start Date:	08/02/2007 00:00:00
Interest End Date:	Not reported
Vapor Intrusion Checked Flag:	Yes
Soil Gas Data Collected Flag:	Yes
Soil Gas Action Level Flag:	Yes
Sub Slab Sample Collected Flag:	Not reported
Indoor Air Collected Flag:	Not reported
Vapor Intrusion Action Flag:	Not reported
Vapor Intrusion Comments:	Not reported
Soil Gas Data Comments:	>100x exceedances for Benzene and Hexane; all samples on mid-section of property and west portion of property; none on the east side near tank basin or down grdt. of that basin.
Comments:	Not reported

LEAK CLEANUP ACTIONS:

MN PCA ID:	Not reported
Leak Action Approval Date:	Not reported
Leak Action Begin Date:	Not reported
Leak Action End Date:	Not reported
TMSP Added:	Not reported
TMSP Last Update:	Not reported
Staff Id Last Update:	Not reported

LEAK GW INFO:

MN PCA ID:	441404
Dw Supply Contam:	No
Free Product Observed:	Yes
Free Product Thickness:	Not reported
Ground Water Contam:	Yes
GW Cleanup Goal:	Not reported
Gw Exceeds Cleanup Goal:	Not reported
Cleanup Goal Achieved:	Not reported
Water Supply Exceeds Ral:	No
Well Type Code:	Not reported
Impacted Aquifer Code:	Not reported
TMSP Added:	02/29/2008 10:42:50
TMSP Last Update:	02/29/2008 10:42:50
Staff Id Last Update:	RBOURDO
Mtbe Present Now:	No

T & Y CARWASH (Continued) **S100057584**

Mtbe Present Historically:	Yes
Mtbe High Ug Per Liter Char:	70
Mtbe High Ug Per Liter Numb:	70
Mtbe High Level Date:	03/22/1993 00:00:00
Free Product At Close:	Not reported
Staff Id Ass:	9777
PWS Well:	N
Prot Flag:	No
Sens Flag:	No

LEAK PRODUCT RELEASED:

MN PCA ID:	Not reported
Prod Released Sequence Id:	Not reported
Leak Product:	Not reported
Tmsp Added:	Not reported
Tmsp Last_updt:	Not reported
Staff Id Last Updt:	Not reported

CD461 **PALMERS AUTOMOTIVE** **LUST** **S106551591**
SSW **600 N 5TH ST** **N/A**
1/2-1 **MINNEAPOLIS, MN**
0.719 mi.
3795 ft. **Site 5 of 8 in cluster CD**

Relative:
Higher

Actual:
820 ft.

LUST:

Leak ID:	13122
Site ID:	41786
Source:	CORE
Facility Addr 2:	Not reported
MN PCA ID:	225494
Release Discovered Date:	11/09/1999 00:00:00
Leak Reported Date:	11/10/1999 00:00:00
Leak Site:	Leak Site - Tank and Petroleum Contamination
File Archive Box:	Not reported
File Archive Lot:	Not reported
Soil Digout Date:	Not reported
Cubic Yards Excavated:	Not reported
Conditional Closure Date:	Not reported
Complete Site Closure Date:	**01/27/2009 00:00:00**
Contaminated Soils Remaining:	Unknown
Enforcement Action Begin Date:	11/19/1999 00:00:00
Lust Trust Eligible:	Yes
Offsite Contamination:	Unknown
Reimbursement Awarded:	No
Std Letter Response Date:	01/18/2001 00:00:00
Surface Water Impact:	Unknown
Utility Project Flag:	No
TMSP Added:	12/04/1999 14:03:53
TMSP Last Update:	07/23/2009 16:43:11
Staff Id Last Update:	DMILLES
Release From AST:	No
Release From UST:	Yes
Tank Registration Status Code:	F
VPIC Application Date:	Not reported
VPIC Acres:	Not reported
Addr Id:	51816
Township Name:	Not reported
Active Flag:	Yes

PALMERS AUTOMOTIVE (Continued) **S106551591**

Country Code:	USA
Foreign State:	Not reported
Foreign Zone:	Not reported
State County Code:	MN
Interest Type:	LS
Interest Phone:	NO CORE PI PH.
Interest Start Date:	12/02/1999 10:20:11
Interest End Date:	Not reported
Vapor Intrusion Checked Flag:	Yes
Soil Gas Data Collected Flag:	Yes
Soil Gas Action Level Flag:	Yes
Sub Slab Sample Collected Flag:	No
Indoor Air Collected Flag:	No
Vapor Intrusion Action Flag:	No
Vapor Intrusion Comments:	Checked manholes/catch basins within 500 ft; all ND
Soil Gas Data Comments:	Action levels exceeded by 11X and 22X for TMBs in worst case area. Radial samples all below or <10X action levels. Site currently used for auto repair.
Comments:	Not reported

LEAK CLEANUP ACTIONS:

MN PCA ID:	Not reported
Leak Action Approval Date:	Not reported
Leak Action Begin Date:	Not reported
Leak Action End Date:	Not reported
TMSP Added:	Not reported
TMSP Last Update:	Not reported
Staff Id Last Update:	Not reported

LEAK GW INFO:

MN PCA ID:	225494
Dw Supply Contam:	No
Free Product Observed:	No
Free Product Thickness:	Not reported
Ground Water Contam:	Yes
GW Cleanup Goal:	0
Gw Exceeds Cleanup Goal:	Not reported
Cleanup Goal Achieved:	Not reported
Water Supply Exceeds Ral:	Not reported
Well Type Code:	Not reported
Impacted Aquifer Code:	Not reported
TMSP Added:	12/04/1999 14:07:36
TMSP Last Update:	01/27/2009 07:51:33
Staff Id Last Update:	AVANCLE
Mtbe Present Now:	No
Mtbe Present Historically:	Not reported
Mtbe High Ug Per Liter Char:	Not reported
Mtbe High Ug Per Liter Numb:	Not reported
Mtbe High Level Date:	Not reported
Free Product At Close:	No
Staff Id Ass:	7614
PWS Well:	N
Prot Flag:	No
Sens Flag:	No

LEAK PRODUCT RELEASED:

MN PCA ID:	225494
Prod Released Sequence Id:	118775
Leak Product:	Gasoline, Type Unknown

PALMERS AUTOMOTIVE (Continued) **S106551591**

Tmsp Added: 01/28/2009 09:33:37
Tmsp Last_updt: 01/28/2009 09:33:37
Staff Id Last Updt: AVANCLE

CE462 **LUPIENT BUICK JIM** **FINDS** **1000249303**
SE **14 UNIVERSITY AVE NE** **LUST** **MND981793326**
1/2-1 **MINNEAPOLIS, MN 55413** **SPILLS**
0.724 mi. **RCRA-NonGen**
3823 ft. **Site 1 of 2 in cluster CE**

Relative: Higher

Actual: 837 ft.

FINDS:

Registry ID: 110003808381

Environmental Interest/Information System
RCRAInfo is a national information system that supports the Resource Conservation and Recovery Act (RCRA) program through the tracking of events and activities related to facilities that generate, transport, and treat, store, or dispose of hazardous waste. RCRAInfo allows RCRA program staff to track the notification, permit, compliance, and corrective action activities required under RCRA.

MN-DELTA (Minnesota - Permitting, Compliance, And Enforcement Information Management System) facilitates the issuance of permits and manages compliance.

LUST:

Leak ID:	3310
Site ID:	63102
Source:	CORE
Facility Addr 2:	Not reported
MN PCA ID:	216078
Release Discovered Date:	Not reported
Leak Reported Date:	10/01/1990 00:00:00
Leak Site:	Both Leak and Property Transfer Site
File Archive Box:	11
File Archive Lot:	96/53
Soil Digout Date:	10/01/1990 00:00:00
Cubic Yards Excavated:	150
Conditional Closure Date:	Not reported
Complete Site Closure Date:	**Not reported**
Contaminated Soils Remaining:	Yes
Enforcement Action Begin Date:	10/03/1990 00:00:00
Lust Trust Eligible:	Yes
Offsite Contamination:	Yes
Reimbursement Awarded:	No
Std Letter Response Date:	Not reported
Surface Water Impact:	No
Utility Project Flag:	No
TMSP Added:	12/04/1999 14:03:45
TMSP Last Update:	01/29/2009 09:34:21
Staff Id Last Update:	THIGGIN
Release From AST:	No
Release From UST:	No
Tank Registration Status Code:	F
VPIC Application Date:	Not reported

LUPIENT BUICK JIM (Continued) **1000249303**

VPIC Acres:	Not reported
Addr Id:	2797
Township Name:	Not reported
Active Flag:	No
Country Code:	USA
Foreign State:	Not reported
Foreign Zone:	Not reported
State County Code:	MN
Interest Type:	LS
Interest Phone:	NO CORE PI PH.
Interest Start Date:	03/04/1999 00:00:00
Interest End Date:	Not reported
Vapor Intrusion Checked Flag:	No
Soil Gas Data Collected Flag:	No
Soil Gas Action Level Flag:	Yes
Sub Slab Sample Collected Flag:	No
Indoor Air Collected Flag:	Yes
Vapor Intrusion Action Flag:	Not reported
Vapor Intrusion Comments:	borings waved by TMH: contamination within bedrock - impacts to deli will be addressed as ongoing invest continues
Soil Gas Data Comments:	Not reported
Comments:	NOTE: Site initially closed 10/7/92. \\n Reopened on 8/15/01.\\n -Confidential File Exists

LEAK CLEANUP ACTIONS:

MN PCA ID:	Not reported
Leak Action Approval Date:	Not reported
Leak Action Begin Date:	Not reported
Leak Action End Date:	Not reported
TMSP Added:	Not reported
TMSP Last Update:	Not reported
Staff Id Last Update:	Not reported

LEAK GW INFO:

MN PCA ID:	216078
Dw Supply Contam:	No
Free Product Observed:	Yes
Free Product Thickness:	6
Ground Water Contam:	Yes
GW Cleanup Goal:	0
Gw Exceeds Cleanup Goal:	Not reported
Cleanup Goal Achieved:	Not reported
Water Supply Exceeds Ral:	No
Well Type Code:	Not reported
Impacted Aquifer Code:	Not reported
TMSP Added:	12/04/1999 14:07:29
TMSP Last Update:	03/15/2006 11:24:42
Staff Id Last Update:	THIGGIN
Mtbe Present Now:	Not reported
Mtbe Present Historically:	Not reported
Mtbe High Ug Per Liter Char:	Not reported
Mtbe High Ug Per Liter Numb:	Not reported
Mtbe High Level Date:	Not reported
Free Product At Close:	Not reported
Staff Id Ass:	5173
PWS Well:	N
Prot Flag:	No
Sens Flag:	No

LUPIENT BUICK JIM (Continued) **1000249303**

LEAK PRODUCT RELEASED:

MN PCA ID:	216078
Prod Released Sequence Id:	402661
Leak Product:	Gasoline, Type Unknown
Tmsp Added:	12/27/1999 12:59:08
Tmsp Last_updt:	05/04/2002 09:10:38
Staff Id Last Updt:	TANKS

MN SPILL:

Program Id:	230878
Township Name:	Not reported
Interest Type:	SP
Addr Id:	190673
Interest Phone:	Not reported
Preferred Id:	54497
Interest Start Date:	05/30/2001 00:00:00
Interest End Date:	Not reported
Active:	Not reported
Tmsp Added:	05/30/2001 16:26:00
Tmsp Last Updt:	04/16/2008 10:41:10
Staff Id Last Updt:	DFIER
State County Code:	27
Country Code:	USA
Foreign State:	Not reported
Foreign Zone:	None
Spill Closure Code:	**Closed, Other (See Remarks)**
Sp Rep Code:	Response Completed
Report Taken By Initials:	3236
Mpca Project Manager Initials:	3236
Spill Site Closure Date:	04/16/2008 00:00:00
Sp Rep Desc:	Bassou Oulgout
Spill Date:	05/24/2001 00:00:00
Spill Reported Date:	05/24/2001 00:00:00
Init Cause Code:	Tank Leak
Init Cause Desc:	Tank Leak
Initial Source Code:	15
Priority Code:	Not reported
Archive Lot:	Not reported
Archive Box:	Not reported
Rep Phone:	6512978597
Rep Name:	Not reported
Mpca Involvement:	Significant
Rpt Taken By Duty Officer:	Not reported
Spill Cause:	Not reported
Product:	Not reported
Spill:	Not reported
Report:	Not reported
Region:	Not reported
Project Mngr:	Not reported
Quantity:	Not reported
Product:	Not reported
Respnbl Party:	Not reported
Box:	Not reported
Closure Date:	Not reported
Cause Code:	Not reported
Date Reported:	Not reported

LUPIENT BUICK JIM (Continued) **1000249303**

Location:	Not reported
Product:	Not reported
Amount Spilled:	Not reported
Units:	Not reported
Priority:	Not reported
Spill Date:	Not reported
Spill Date:	Not reported
Action Taken:	Not reported
Reported By:	Not reported
Incident:	Not reported
Respnbl Party:	Not reported
Spill Cause:	Not reported
Action Taken:	Not reported
Public Safety Spill ID:	Not reported
Site ID:	0
Duty Officer Report No:	Not reported
Comments:	Kramarczuk Deli has oil infiltrating basement wall. This has been ongoing since 1998 and no one has taken responsibility for the release or response.\\n Associated Leak SIte: LS 3310

MN SPILL ACTION:

Spill Action Code:	Not reported
Spill Action Person:	Not reported
Spill Action Date:	Not reported
Tmsp Added:	Not reported
Tmsp Last Updt:	Not reported
Staff Id Last Updt:	Not reported

MN SPILL AFFECTED DESCRIPTION:

Spill Inc. Affect Code:	Groundwater
Tmsp Added:	05/30/2001 16:26:00
Tmsp Last Updt:	05/04/2002 10:02:11
Staff Id Last Updt:	TANKS
Spill Inc. Affect Code:	Business
Tmsp Added:	05/30/2001 16:26:00
Tmsp Last Updt:	05/04/2002 10:02:11
Staff Id Last Updt:	TANKS

MN SPILL EMERGENCY:

Emergency Id:	Not reported
Emergency Code:	Not reported
Spill Action Code:	Not reported
Tmsp Added:	Not reported
Tmsp Last Updt:	Not reported
Staff Id Last Updt:	Not reported

MN SPILL PREVENTION:

Spill Prevention Code:	Not reported
Spill Prevention Date:	Not reported
Comments:	Not reported
Tmsp Added:	Not reported
Tmsp Last Updt:	Not reported
Staff Id Last Updt:	Not reported

MN SPILL PRODUCT:

Program ID:	230878
Spill Incident Accuracy Id:	153649
Spill Product Code:	Hydraulic Fluid
Spill Qty Units Code:	Gallons
Spill Incident Accuracy Code:	Unknown

LUPIENT BUICK JIM (Continued) **1000249303**

Spill Released Qty:	0
Tmsp Added:	05/30/2001 16:26:00
Tmsp Last Updt:	05/04/2002 10:02:11
Staff Id Last Updt:	TANKS
Program Id:	232748
Township Name:	Not reported
Interest Type:	SP
Addr Id:	190673
Interest Phone:	Not reported
Preferred Id:	55843
Interest Start Date:	11/28/2001 00:00:00
Interest End Date:	Not reported
Active:	Not reported
Tmsp Added:	11/28/2001 11:22:32
Tmsp Last Updt:	04/11/2007 08:23:05
Staff Id Last Updt:	RSUCHAN
State County Code:	27
Country Code:	USA
Foreign State:	Not reported
Foreign Zone:	None
Spill Closure Code:	**Refer To Leaks**
Sp Rep Code:	Refer To Water Quality
Report Taken By Initials:	3236
Mpca Project Manager Initials:	3236
Spill Site Closure Date:	11/28/2001 00:00:00
Sp Rep Desc:	Joe Otte
Spill Date:	07/06/2001 00:00:00
Spill Reported Date:	07/06/2001 00:00:00
Init Cause Code:	Discovery Of Contaminated Soil
Init Cause Desc:	Discovery Of Contaminated Soil
Initial Source Code:	16
Priority Code:	Not reported
Archive Lot:	Not reported
Archive Box:	Not reported
Rep Phone:	6512281909
Rep Name:	Not reported
Mpca Involvement:	Significant
Rpt Taken By Duty Officer:	Not reported
Spill Cause:	Not reported
Product:	Not reported
Spill:	Not reported
Report:	Not reported
Region:	Not reported
Project Mngr:	Not reported
Quantity:	Not reported
Product:	Not reported
Respnbl Party:	Not reported
Box:	Not reported
Closure Date:	Not reported
Cause Code:	Not reported
Date Reported:	Not reported
Location:	Not reported
Product:	Not reported
Amount Spilled:	Not reported
Units:	Not reported
Priority:	Not reported

LUPIENT BUICK JIM (Continued) **1000249303**

Spill Date:	Not reported
Spill Date:	Not reported
Action Taken:	Not reported
Reported By:	Not reported
Incident:	Not reported
Respnbl Party:	Not reported
Spill Cause:	Not reported
Action Taken:	Not reported
Public Safety Spill ID:	Not reported
Site ID:	0
Duty Officer Report No:	Not reported
Comments:	**No file** Caller is working on a re-development of the Lupient dealership site. During interceptor trench installation, discovered an abandoned well. Well contains petroleum. Well will be cleaned out, sampled and brought up to code.

MN SPILL ACTION:

Spill Action Code:	Not reported
Spill Action Person:	Not reported
Spill Action Date:	Not reported
Tmsp Added:	Not reported
Tmsp Last Updt:	Not reported
Staff Id Last Updt:	Not reported

MN SPILL AFFECTED DESCRIPTION:

Spill Inc. Affect Code:	Groundwater
Tmsp Added:	11/28/2001 11:22:32
Tmsp Last Updt:	05/04/2002 10:08:10
Staff Id Last Updt:	TANKS

MN SPILL EMERGENCY:

Emergency Id:	Not reported
Emergency Code:	Not reported
Spill Action Code:	Not reported
Tmsp Added:	Not reported
Tmsp Last Updt:	Not reported
Staff Id Last Updt:	Not reported

MN SPILL PREVENTION:

Spill Prevention Code:	Not reported
Spill Prevention Date:	Not reported
Comments:	Not reported
Tmsp Added:	Not reported
Tmsp Last Updt:	Not reported
Staff Id Last Updt:	Not reported

MN SPILL PRODUCT:

Program ID:	232748
Spill Incident Accuracy Id:	157245
Spill Product Code:	Petroleum, Unspecified
Spill Qty Units Code:	Gallons
Spill Incident Accuracy Code:	Unknown
Spill Released Qty:	0
Tmsp Added:	11/28/2001 11:22:32
Tmsp Last Updt:	05/04/2002 10:08:10
Staff Id Last Updt:	TANKS

RCRA-NonGen:

Date form received by agency:	06/20/1996

LUPIENT BUICK JIM (Continued) **1000249303**

Facility name:	LUPIENT BUICK JIM
Facility address:	14 UNIVERSITY AVE NE
	MINNEAPOLIS, MN 55413
EPA ID:	MND981793326
Contact:	Not reported
Contact address:	Not reported
	Not reported
Contact country:	Not reported
Contact telephone:	Not reported
Contact email:	Not reported
EPA Region:	05
Classification:	Non-Generator
Description:	Handler: Non-Generators do not presently generate hazardous waste

Owner/Operator Summary:

Owner/operator name:	NAME NOT REPORTED
Owner/operator address:	ADDRESS NOT REPORTED
	CITY NOT REPORTED, AK 99998
Owner/operator country:	Not reported
Owner/operator telephone:	(312) 555-1212
Legal status:	Private
Owner/Operator Type:	Operator
Owner/Op start date:	Not reported
Owner/Op end date:	Not reported

Owner/operator name:	JIM LUPIENT BUICK
Owner/operator address:	14 UNIVERSITY AVE NE
	MINNEAPOLIS, MN 55413
Owner/operator country:	US
Owner/operator telephone:	NONE
Legal status:	Private
Owner/Operator Type:	Owner
Owner/Op start date:	10/14/1999
Owner/Op end date:	Not reported

Handler Activities Summary:

U.S. importer of hazardous waste:	Unknown
Mixed waste (haz. and radioactive):	Unknown
Recycler of hazardous waste:	No
Transporter of hazardous waste:	No
Treater, storer or disposer of HW:	No
Underground injection activity:	No
On-site burner exemption:	Unknown
Furnace exemption:	Unknown
Used oil fuel burner:	No
Used oil processor:	No
User oil refiner:	No
Used oil fuel marketer to burner:	No
Used oil Specification marketer:	No
Used oil transfer facility:	No
Used oil transporter:	No
Off-site waste receiver:	Commercial status unknown

Historical Generators:

Date form received by agency:	10/30/1986
Facility name:	LUPIENT BUICK JIM

LUPIENT BUICK JIM (Continued) **1000249303**

Site name: JIM LUPIENT BUICK
Classification: Not a generator, verified

Hazardous Waste Summary:
Waste code: D000
Waste name: Not Defined

Waste code: D001
Waste name: IGNITABLE HAZARDOUS WASTES ARE THOSE WASTES WHICH HAVE A FLASHPOINT OF LESS THAN 140 DEGREES FAHRENHEIT AS DETERMINED BY A PENSKY-MARTENS CLOSED CUP FLASH POINT TESTER. ANOTHER METHOD OF DETERMINING THE FLASH POINT OF A WASTE IS TO REVIEW THE MATERIAL SAFETY DATA SHEET, WHICH CAN BE OBTAINED FROM THE MANUFACTURER OR DISTRIBUTOR OF THE MATERIAL. LACQUER THINNER IS AN EXAMPLE OF A COMMONLY USED SOLVENT WHICH WOULD BE CONSIDERED AS IGNITABLE HAZARDOUS WASTE.

Violation Status: No violations found

CE463 **JIM LUPIENT BUICK** **MN LS** **S104316707**
SE **14 UNIVERSITY AVE NE** **N/A**
1/2-1 **MINNEAPOLIS, MN 55413**
0.724 mi.
3823 ft. **Site 2 of 2 in cluster CE**

Relative: Higher
Actual: 837 ft.

MN LS:

Link ID:	5201
EPA ID:	Not reported
MPCA ID:	VP12460
Method:	I1
CERCLIS:	No
National Priorities List:	No
PLP:	No
Voluntary Cleanup & Investigation:	Yes
RCRA Treatment Storage & Disposal:	No
RCRA Generator:	No
Solid Waste Permit:	No
Dumps:	No
No Further Remedial Action Planned:	No
Delisted From PLP By MPCA:	No
LCP:	No
Brownfield:	No
Entity Type:	VIC

---

464 **WEB LABEL COMPANY** **LUST** **S109511830**
NNW **2518 N 2ND ST** **N/A**
1/2-1 **MINNEAPOLIS, MN**
0.726 mi.
3831 ft.

Relative: Higher
Actual: 826 ft.

LUST:

Leak ID:	8077
Site ID:	226392
Source:	CORE
Facility Addr 2:	Not reported
MN PCA ID:	220665
Release Discovered Date:	12/05/1994 00:00:00
Leak Reported Date:	12/05/1994 00:00:00

WEB LABEL COMPANY (Continued) **S109511830**

Leak Site:	Leak Site - Tank and Petroleum Contamination
File Archive Box:	14
File Archive Lot:	98/206
Soil Digout Date:	Not reported
Cubic Yards Excavated:	0
Conditional Closure Date:	Not reported
Complete Site Closure Date:	**08/18/1995 00:00:00**
Contaminated Soils Remaining:	Unknown
Enforcement Action Begin Date:	12/12/1994 00:00:00
Lust Trust Eligible:	No
Offsite Contamination:	Unknown
Reimbursement Awarded:	No
Std Letter Response Date:	12/20/1994 00:00:00
Surface Water Impact:	Unknown
Utility Project Flag:	No
TMSP Added:	12/04/1999 14:03:49
TMSP Last Update:	04/11/2005 15:14:46
Staff Id Last Update:	TFINCH
Release From AST:	No
Release From UST:	No
Tank Registration Status Code:	U
VPIC Application Date:	Not reported
VPIC Acres:	Not reported
Addr Id:	3889
Township Name:	Fort Snelling
Active Flag:	No
Country Code:	USA
Foreign State:	Not reported
Foreign Zone:	Not reported
State County Code:	MN
Interest Type:	LS
Interest Phone:	NO CORE PI PH.
Interest Start Date:	08/28/1997 00:00:00
Interest End Date:	Not reported
Vapor Intrusion Checked Flag:	Not reported
Soil Gas Data Collected Flag:	Not reported
Soil Gas Action Level Flag:	Not reported
Sub Slab Sample Collected Flag:	Not reported
Indoor Air Collected Flag:	Not reported
Vapor Intrusion Action Flag:	Not reported
Vapor Intrusion Comments:	Not reported
Soil Gas Data Comments:	Not reported
Comments:	Not reported

LEAK CLEANUP ACTIONS:

MN PCA ID:	Not reported
Leak Action Approval Date:	Not reported
Leak Action Begin Date:	Not reported
Leak Action End Date:	Not reported
TMSP Added:	Not reported
TMSP Last Update:	Not reported
Staff Id Last Update:	Not reported

LEAK GW INFO:

MN PCA ID:	220665
Dw Supply Contam:	Not reported
Free Product Observed:	Not reported
Free Product Thickness:	Not reported

WEB LABEL COMPANY (Continued) **S109511830**

Ground Water Contam:	S
GW Cleanup Goal:	0
Gw Exceeds Cleanup Goal:	Not reported
Cleanup Goal Achieved:	Not reported
Water Supply Exceeds Ral:	Not reported
Well Type Code:	Not reported
Impacted Aquifer Code:	Not reported
TMSP Added:	12/04/1999 14:07:32
TMSP Last Update:	11/04/2003 12:57:07
Staff Id Last Update:	RSUCHAN
Mtbe Present Now:	Not reported
Mtbe Present Historically:	Not reported
Mtbe High Ug Per Liter Char:	Not reported
Mtbe High Ug Per Liter Numb:	Not reported
Mtbe High Level Date:	Not reported
Free Product At Close:	Not reported
Staff Id Ass:	Not reported
PWS Well:	Not reported
Prot Flag:	Not reported
Sens Flag:	Not reported

LEAK PRODUCT RELEASED:

MN PCA ID:	220665
Prod Released Sequence Id:	322558
Leak Product:	Fuel Oil 4 and 6
Tmsp Added:	12/04/1999 14:04:34
Tmsp Last_updt:	05/04/2002 09:27:27
Staff Id Last Updt:	TANKS

---

465 **NICOLLET ISLAND INN** **FINDS** **1000867599**
SSE **95 MERRIAM ST** **LUST** **MND985763705**
1/2-1 **MINNEAPOLIS, MN 55401** **RCRA-CESQG**
0.726 mi.
3835 ft.

Relative:
Higher

Actual:
817 ft.

FINDS:

Registry ID: 110003881504

Environmental Interest/Information System

RCRAInfo is a national information system that supports the Resource Conservation and Recovery Act (RCRA) program through the tracking of events and activities related to facilities that generate, transport, and treat, store, or dispose of hazardous waste. RCRAInfo allows RCRA program staff to track the notification, permit, compliance, and corrective action activities required under RCRA.

MN-DELTA (Minnesota - Permitting, Compliance, And Enforcement Information Management System) facilitates the issuance of permits and manages compliance.

LUST:

Leak ID:	16356
Site ID:	41431
Source:	CORE
Facility Addr 2:	Not reported
MN PCA ID:	343798

NICOLLET ISLAND INN (Continued) **1000867599**

Release Discovered Date:	01/18/2006 00:00:00
Leak Reported Date:	01/18/2006 00:00:00
Leak Site:	Both Leak and Property Transfer Site
File Archive Box:	Not reported
File Archive Lot:	Not reported
Soil Digout Date:	Not reported
Cubic Yards Excavated:	Not reported
Conditional Closure Date:	Not reported
Complete Site Closure Date:	**06/13/2006 00:00:00**
Contaminated Soils Remaining:	Yes
Enforcement Action Begin Date:	01/24/2006 00:00:00
Lust Trust Eligible:	No
Offsite Contamination:	No
Reimbursement Awarded:	No
Std Letter Response Date:	05/17/2006 00:00:00
Surface Water Impact:	No
Utility Project Flag:	No
TMSP Added:	01/23/2006 15:16:32
TMSP Last Update:	05/08/2007 16:43:19
Staff Id Last Update:	ASTREIT
Release From AST:	No
Release From UST:	Yes
Tank Registration Status Code:	F
VPIC Application Date:	Not reported
VPIC Acres:	Not reported
Addr Id:	51461
Township Name:	Not reported
Active Flag:	Yes
Country Code:	USA
Foreign State:	Not reported
Foreign Zone:	Not reported
State County Code:	MN
Interest Type:	LS
Interest Phone:	NO CORE PI PH.
Interest Start Date:	01/23/2006 00:00:00
Interest End Date:	Not reported
Vapor Intrusion Checked Flag:	Yes
Soil Gas Data Collected Flag:	Yes
Soil Gas Action Level Flag:	Yes
Sub Slab Sample Collected Flag:	No
Indoor Air Collected Flag:	No
Vapor Intrusion Action Flag:	No
Vapor Intrusion Comments:	Not reported
Soil Gas Data Comments:	Not reported
Comments:	Not reported

LEAK CLEANUP ACTIONS:

MN PCA ID:	Not reported
Leak Action Approval Date:	Not reported
Leak Action Begin Date:	Not reported
Leak Action End Date:	Not reported
TMSP Added:	Not reported
TMSP Last Update:	Not reported
Staff Id Last Update:	Not reported

LEAK GW INFO:

MN PCA ID:	343798
Dw Supply Contam:	Not reported

NICOLLET ISLAND INN (Continued) **1000867599**

Free Product Observed:	Not reported
Free Product Thickness:	Not reported
Ground Water Contam:	No
GW Cleanup Goal:	Not reported
Gw Exceeds Cleanup Goal:	Not reported
Cleanup Goal Achieved:	Not reported
Water Supply Exceeds Ral:	Not reported
Well Type Code:	Not reported
Impacted Aquifer Code:	Not reported
TMSP Added:	06/13/2006 11:38:16
TMSP Last Update:	06/13/2006 11:38:16
Staff Id Last Update:	SLARSEN
Mtbe Present Now:	Not reported
Mtbe Present Historically:	Not reported
Mtbe High Ug Per Liter Char:	Not reported
Mtbe High Ug Per Liter Numb:	Not reported
Mtbe High Level Date:	Not reported
Free Product At Close:	No
Staff Id Ass:	2350
PWS Well:	N
Prot Flag:	No
Sens Flag:	No

LEAK PRODUCT RELEASED:

MN PCA ID:	343798
Prod Released Sequence Id:	101442
Leak Product:	Gasoline, Type Unknown
Tmsp Added:	06/13/2006 11:36:38
Tmsp Last_updt:	06/13/2006 11:36:38
Staff Id Last Updt:	SLARSEN

RCRA-CESQG:

Date form received by agency:	05/17/1993
Facility name:	NICOLLET ISLAND INN
Facility address:	95 MERRIAM ST MINNEAPOLIS, MN 554011524
EPA ID:	MND985763705
Contact:	ROBERT ZEUG
Contact address:	95 MERRIAM ST MINNEAPOLIS, MN 554011524
Contact country:	US
Contact telephone:	(320) 523-2361
Contact email:	Not reported
EPA Region:	05
Classification:	Conditionally Exempt Small Quantity Generator
Description:	Handler: generates 100 kg or less of hazardous waste per calendar month, and accumulates 1000 kg or less of hazardous waste at any time; or generates 1 kg or less of acutely hazardous waste per calendar month, and accumulates at any time: 1 kg or less of acutely hazardous waste; or 100 kg or less of any residue or contaminated soil, waste or other debris resulting from the cleanup of a spill, into or on any land or water, of acutely hazardous waste; or generates 100 kg or less of any residue or contaminated soil, waste or other debris resulting from the cleanup of a spill, into or on any land or water, of acutely hazardous waste during any calendar month, and accumulates at any time: 1 kg or less of acutely hazardous waste; or 100 kg or less of any residue or contaminated soil, waste or other debris resulting from

NICOLLET ISLAND INN (Continued) **1000867599**

the cleanup of a spill, into or on any land or water, of acutely hazardous waste

Owner/Operator Summary:
- Owner/operator name: NICOLLET ISLAND INN
- Owner/operator address: 95 MERRIAM ST
  MINNEAPOLIS, MN 55401
- Owner/operator country: US
- Owner/operator telephone: (320) 523-2361
- Legal status: Private
- Owner/Operator Type: Owner
- Owner/Op start date: 07/26/1999
- Owner/Op end date: Not reported

Handler Activities Summary:
- U.S. importer of hazardous waste: Unknown
- Mixed waste (haz. and radioactive): Unknown
- Recycler of hazardous waste: Unknown
- Transporter of hazardous waste: Unknown
- Treater, storer or disposer of HW: No
- Underground injection activity: No
- On-site burner exemption: Unknown
- Furnace exemption: Unknown
- Used oil fuel burner: No
- Used oil processor: No
- User oil refiner: Unknown
- Used oil fuel marketer to burner: No
- Used oil Specification marketer: No
- Used oil transfer facility: Unknown
- Used oil transporter: No
- Off-site waste receiver: Commercial status unknown

Hazardous Waste Summary:
- Waste code: D001
- Waste name: IGNITABLE HAZARDOUS WASTES ARE THOSE WASTES WHICH HAVE A FLASHPOINT OF LESS THAN 140 DEGREES FAHRENHEIT AS DETERMINED BY A PENSKY-MARTENS CLOSED CUP FLASH POINT TESTER. ANOTHER METHOD OF DETERMINING THE FLASH POINT OF A WASTE IS TO REVIEW THE MATERIAL SAFETY DATA SHEET, WHICH CAN BE OBTAINED FROM THE MANUFACTURER OR DISTRIBUTOR OF THE MATERIAL. LACQUER THINNER IS AN EXAMPLE OF A COMMONLY USED SOLVENT WHICH WOULD BE CONSIDERED AS IGNITABLE HAZARDOUS WASTE.

- Waste code: D002
- Waste name: A WASTE WHICH HAS A PH OF LESS THAN 2 OR GREATER THAN 12.5 IS CONSIDERED TO BE A CORROSIVE HAZARDOUS WASTE. SODIUM HYDROXIDE, A CAUSTIC SOLUTION WITH A HIGH PH, IS OFTEN USED BY INDUSTRIES TO CLEAN OR DEGREASE PARTS. HYDROCHLORIC ACID, A SOLUTION WITH A LOW PH, IS USED BY MANY INDUSTRIES TO CLEAN METAL PARTS PRIOR TO PAINTING. WHEN THESE CAUSTIC OR ACID SOLUTIONS BECOME CONTAMINATED AND MUST BE DISPOSED, THE WASTE WOULD BE A CORROSIVE HAZARDOUS WASTE.

- Violation Status: No violations found

CF466 **A CHANCE TO GROW** **VIC** **S102535910**
North **112 - 19TH AVENUE NORTHEAST** **SRS** **N/A**
1/2-1 **MINNEAPOLIS, MN 55418**
0.727 mi.
3840 ft. **Site 1 of 2 in cluster CF**

Relative:
Higher

Actual:
833 ft.

MN Voluntary Investigation Cleanup Program:

Facility ID:	VP7950
Facility Type:	Other
Facility Address 2:	Not reported
Core Program Interest Id:	335978
Link Id:	4487
Active:	False
Pay Complete:	False
MPCA Region:	Metro
Size Acres:	2.28
HRS Score:	0
Enforcement Lead Agency:	Not reported
Federal Defferal Plot:	False
Emergency:	False
Site Classification:	False
RD/RA:	False
RL/FS:	True
Fund financed:	False
Npl:	False
Plp:	False
District:	Metro
Program Reffered from:	Not reported
Program Interest:	VIC
Physical Location:	SW Corner of intersection of 19th Avenue NE and 2nd Street NE
Natural Source damage:	False
Clean up Cost:	Not reported
Indian Reservation:	False
Reservation Name:	Not reported
MPCA Owned Wells at site:	False
Created By:	Unknown
Date Created:	2/5/1997
Date Last Updated:	7/5/2000
Federal Facility:	False
Primary Funding Source:	Not reported
EPA Id:	Not reported
MPCA Id:	Not reported
Alpha Sort:	Not reported
Legal Distt:	59A
Congressional Dist:	5
Scale Of Map Used Pls Loc Data:	A
Township:	119
Range:	21
Range East West:	W
Section:	34
Pls Qtr Section (160 Acres):	se
Pls Qtr Qtr Section (40 Acres):	nw
Pls Qtr-Qtr-Qtr Section (10 Acres):	sw
Pls Qtr-Qtr-Qtr-Qtr Section (2.5 Acres):	se
Quad:	1258
NAD Number:	83
Desc Of UTM Coord Pt:	Not reported
UTM Coord Pt Data Source:	Not reported
Org Providing The UTM Coord Point Data:	Not reported

A CHANCE TO GROW (Continued) **S102535910**

Method For Loc Public Land Survey:	M
Method Of Utm Coord Pt Data Collection:	Not reported
Date Of Utm Coord Pt Data Collection:	Not reported
COL Date Qual:	Not reported
Map Scale:	Not reported
Verification Method:	Not reported
horizref:	Not reported
Utm Source:	2
Utm Method:	I1
Utm Scale:	A
Utm Accuracy:	Not reported
Utm East:	479001.84375
Utm North:	4983812.5
Utm Zone:	15
Basin Code:	2
Major Watershed:	20
Major Watershed:	Not reported
Method For Loc Public Land Survey:	Not reported
Scale Of Map Used Pls Loc Data:	Not reported
Township 2:	Not reported
Range 2:	Not reported
Range East West:	Not reported
Section 2:	Not reported
Pls Qtr Section (160 Acres) 2:	Not reported
Pls Qtr Qtr Section (40 Acres)2:	Not reported
Pls Qtr Qtr Qtr Section (10 Acres)2:	Not reported
Pls Qtr Qtr Qtr Qtr Section (2.5 Acres) 2:	Not reported
Quad 2:	Not reported
File Location:	Archival Storage
GIS Application GIS:	False
Notes:	Industrial site being converted into an educational center. Small area of contaminated soil identified in area of the building to be remodeled. No action for soil issued in 4/97, contingent upon submittal of letter report documenting appropriate handling of this soil. Still waiting for documentation
Contact Type:	VIC Letter Recipient
Company Name:	Northeast Bank
Contact Address:	77 Broadway NE
Contact Address 2:	Not reported
Contact City,St,Zip:	Minneapolis, MN 55413
Contact Province:	Not reported
Contact Country:	Not reported
Contact Postal code:	Not reported
Contact Phone:	Not reported
Contact Phone Ext:	Not reported
Contact Fax:	Not reported
Contact E-mail:	Not reported
Contact Cell Phone:	Not reported
Contact Information Last Updated:	7/20/1998
Misc Contact Info:	Not reported
Receive Invoice:	F
Staff Id Num:	Not reported

Contact Type:	VIC Letter Recipient
Company Name:	A Chance to Grow
Contact Address:	3820 Emerson Ave N
Contact Address 2:	Not reported

A CHANCE TO GROW (Continued) **S102535910**

Contact City,St,Zip:	Mpls, MN 55412
Contact Province:	Not reported
Contact Country:	Not reported
Contact Postal code:	Not reported
Contact Phone:	Not reported
Contact Phone Ext:	Not reported
Contact Fax:	Not reported
Contact E-mail:	Not reported
Contact Cell Phone:	Not reported
Contact Information Last Updated:	7/20/1998
Misc Contact Info:	Not reported
Receive Invoice:	F
Staff Id Num:	Not reported

Contact Type:	VIC Letter Recipient
Company Name:	National Coop Bank
Contact Address:	1401 Eye St NW, SUITE 700
Contact Address 2:	Not reported
Contact City,St,Zip:	Washinton, DC,
Contact Province:	Not reported
Contact Country:	Not reported
Contact Postal code:	Not reported
Contact Phone:	Not reported
Contact Phone Ext:	Not reported
Contact Fax:	Not reported
Contact E-mail:	Not reported
Contact Cell Phone:	Not reported
Contact Information Last Updated:	7/20/1998
Misc Contact Info:	Not reported
Receive Invoice:	F
Staff Id Num:	Not reported

Contact Type:	Staff PL/PM (Project Leader/Project Manager)s
Company Name:	MPCA
Contact Address:	520 Lafayette Rd
Contact Address 2:	Not reported
Contact City,St,Zip:	St. Paul, MN 551554194
Contact Province:	Not reported
Contact Country:	Not reported
Contact Postal code:	Not reported
Contact Phone:	Not reported
Contact Phone Ext:	Not reported
Contact Fax:	Not reported
Contact E-mail:	Not reported
Contact Cell Phone:	Not reported
Contact Information Last Updated:	4/16/1998
Misc Contact Info:	Not reported
Receive Invoice:	F
Staff Id Num:	3316

Contact Type:	Staff TA (Technical Analyst)
Company Name:	MPCA
Contact Address:	520 Lafayette Rd.
Contact Address 2:	Not reported
Contact City,St,Zip:	St. Paul, MN 551554194
Contact Province:	Not reported
Contact Country:	Not reported

A CHANCE TO GROW (Continued) **S102535910**

Contact Postal code: Not reported
Contact Phone: 651-282-2381
Contact Phone Ext: Not reported
Contact Fax: 651-296-9707
Contact E-mail: catherine.odell@pca.state.mn.us
Contact Cell Phone: Not reported
Contact Information Last Updated: 4/16/1998
Misc Contact Info: Not reported
Receive Invoice: F
Staff Id Num: 3363

Contaminant Id: Benzene
Contaminated Media: Soil
Req Cleanup Concluded: Not reported
Cleanup Lvl Measure Units: Not reported
Basis For Req Cleanup Lvl: Not reported
Max Residual Contamination: Not reported
Date Info Last Updated: 7/20/1998

Contaminant Id: Total PAHs
Contaminated Media: Soil
Req Cleanup Concluded: Not reported
Cleanup Lvl Measure Units: Not reported
Basis For Req Cleanup Lvl: Not reported
Max Residual Contamination: Not reported
Date Info Last Updated: 7/20/1998

Contaminant Id: Arsenic
Contaminated Media: Soil
Req Cleanup Concluded: Not reported
Cleanup Lvl Measure Units: Not reported
Basis For Req Cleanup Lvl: Not reported
Max Residual Contamination: Not reported
Date Info Last Updated: 7/20/1998

Facid: VP7950
Event: VIC Program Participation Dates (Start/End)
Additional Information: None
Start Date: 2/5/1997
End Date: 7/28/2000
Planned Start Date: Not reported
Planned End Date: Not reported
Date Info Last Updated: 4/20/2001
Record Number: 3971

Facid: VP7950
Event: Limited No Action Letter Sent
Additional Information: contingent upon submittal of a letter report documenting excavation and disposal of soil at the site.
Start Date: Not reported
End Date: 5/19/1997
Planned Start Date: Not reported
Planned End Date: Not reported
Date Info Last Updated: 7/5/2000
Record Number: 3972

Facid: VP7950

A CHANCE TO GROW (Continued) **S102535910**

Event:	No Association Determination Issued
Additional Information:	to Rober DeBoer, A Chance to Grow, and Linda Sorden, National Coop Bank
Start Date:	Not reported
End Date:	5/19/1997
Planned Start Date:	Not reported
Planned End Date:	Not reported
Date Info Last Updated:	7/5/2000
Record Number:	9065

Facid:	VP7950
Event:	No Association Determination Issued
Additional Information:	for Northeast Bank, a Minnesota Corporation
Start Date:	Not reported
End Date:	4/14/1998
Planned Start Date:	Not reported
Planned End Date:	Not reported
Date Info Last Updated:	7/5/2000
Record Number:	5159

Facid:	VP7950
Event:	Retroactive No Association Determination Issued
Additional Information:	to Robert DeBoer, A Chance to Grow, and Linda Sorden
Start Date:	Not reported
End Date:	5/19/1997
Planned Start Date:	Not reported
Planned End Date:	Not reported
Date Info Last Updated:	7/5/2000
Record Number:	3973

Facid:	VP7950
GW Recepts Prot by Rem Actn:	Not reported
Ecological receptors present:	False
Type of ecological receptors:	Not reported
Acres of contaminated soil:	Not reported
Volume of contaminated soil:	100
Acres of surface water impacted:	Not reported
Acres of wetland impacted:	Not reported
Acres of sediment impacted:	Not reported
GW Plume Area Acres:	Not reported
Cleanup Conducted:	False
Acres of Contam Soil remediate:	Not reported
Volume of Soil Cleaned:	Not reported
# Municipal wells contamd:	Not reported
# Dom wells contam:	Not reported
# People Impct SW intake contam:	Not reported
# Drums Revolved from site:	Not reported
Yr Soil Remediated:	Not reported
Acres of Soil w/ Restrict Access:	Not reported
Yr IC remedy complete:	Not reported
Yr GW remedy completed:	Not reported
Year GWIC completed:	Not reported
Acres of wetland of sediment remediated:	Not reported
Public financing:	False
Assurance help:	False
Land use Classfn At Site:	Not reported
Land use Vicinity Of Site:	Not reported

A CHANCE TO GROW (Continued) **S102535910**

Deed notif Present On Site:	False
Restrictive Covenant Present:	False
Restrictions:	Not reported
GW Pump and Treat Used at site:	False
Quaternary Perched:	False
Quaternary Water Table:	False
Quaternary Confined:	False
Cretaceous:	False
Plattville:	False
St. peter:	False
Prairie Duchien:	False
Jordan:	False
Ironton/Galesville:	False
Mt Simon Hinckley:	False
Precambrian Undefferentiated:	False
Other/Unknown Aquifier:	False
Date Info Last Updated:	7/5/2000
Inst Control Info Updated:	Not reported
Inst Control Filed Location:	Not reported
SW Classification (Primary):	Not reported
SW Classification (Secondary):	Not reported
Miscellaneous:	Not reported
SW Comments:	Not reported

MN SRS:

Facility ID:	VP7950
SEC Address:	Not reported
Link Id:	4487
Facility Type:	Other
Active:	False
Pay Complete:	False
MPCA Region:	Metro
Size Acres:	2.28
HRS Score:	0
Enforcement Lead Agency:	Not reported
Federal Defferal Plot:	False
Emergency:	False
Site Classification:	False
RD/RA:	False
RL/FS:	True
Fund financed:	False
Npl:	False
Plp:	False
District:	Metro
Program Referred from:	Not reported
Program Interest:	VIC
Physical Location:	SW Corner of intersection of 19th Avenue NE and 2nd Street NE
Natural Source damage:	False
Clean up Cost:	Not reported
Indian Reservation:	False
Reserve Name:	Not reported
MPCA Owned Wells at site:	False
Created By:	Unknown
Date Created:	2/5/1997
Date Last Updated:	7/5/2000
Federal Facility:	False

A CHANCE TO GROW (Continued) **S102535910**

Primary Funding Source:	Not reported
EPA Id:	Not reported
MPCA Id:	Not reported
Alpha Sort:	Not reported
Legal Distt:	59A
Congressional Distt:	5
Public Land Survey Method:	M
Map Scale For PLS Locational Data:	A
Township 2:	119
Range:	21
PLS Township Suffix:	W
section:	34
PLS Qtr Section (160 Acres):	se
PLS Qtr-Qtr Section (40 Acres):	nw
Pls Qtr-Qtr-Qtr Section (10 Acres):	sw
Pls Qtr-Qtr-Qtr-Qtr Secion (2.5 Acres):	se
Quad:	1258
NAD Number:	83
Desc Of UTM Coord Pt:	Not reported
UTM Coord Pt Data Source:	Not reported
Org Providing UTM Coord Point Data:	Not reported
mpcapgmac:	Not reported
Utm Coord Pt Data Collection Method:	Not reported
Date Of Utm Coord Pt Data Collection:	Not reported
COL Date Qual:	Not reported
Map Scale:	Not reported
verifmeth:	Not reported
horizref:	Not reported
Utm Source:	2
Utm Method:	I1
Utm Scale:	A
Utm Accuracy:	Not reported
Utm East:	479001.84375
Utm North:	4983812.5
Utm Zone:	15
Basin Code:	2
Major Watershed:	20
Minor Watershed:	Not reported
Public Land Survey Method 2:	Not reported
Map Scale For PLS Locational Data 2:	Not reported
Township 2:	Not reported
Range 2:	Not reported
PLS Township Suffix 2:	Not reported
Section 2:	Not reported
PLS Qtr Section (160 Acres) 2:	Not reported
PLS Qtr-Qtr Section (40 Acres) 2:	Not reported
PLS Qtr-Qtr Section (10 Acres) 2:	Not reported
PLS Qtr-Qtr Section (2.5 Acres) 2:	Not reported
Quad 2:	Not reported
File Location:	Archival Storage
VIC Application GIS:	False
Notes:	Industrial site being converted into an educational center. Small area of contaminated soil identified in area of the building to be remodeled. No action for soil issued in 4/97, contingent upon submittal of letter report documenting appropriate handling of this soil. Still waiting for documentation
Contact Type:	VIC Letter Recipient

A CHANCE TO GROW (Continued) **S102535910**

Company Name: Northeast Bank
Contact Address: 77 Broadway NE
Contact Address 2: Not reported
Contact City,St,Zip: Minneapolis, MN 55413
Contact Province: Not reported
Contact Country: Not reported
Contact Postal code: Not reported
Contact Phone: Not reported
Contact Phone Ext: Not reported
Contact Fax: Not reported
Contact E-mail: Not reported
Contact Cell Phone: Not reported
Contact Information Last Updated: 7/20/1998
Misc Contact Info: Not reported
Receive Invoice: F
Staff Id Num: Not reported

Contact Type: VIC Letter Recipient
Company Name: A Chance to Grow
Contact Address: 3820 Emerson Ave N
Contact Address 2: Not reported
Contact City,St,Zip: Mpls, MN 55412
Contact Province: Not reported
Contact Country: Not reported
Contact Postal code: Not reported
Contact Phone: Not reported
Contact Phone Ext: Not reported
Contact Fax: Not reported
Contact E-mail: Not reported
Contact Cell Phone: Not reported
Contact Information Last Updated: 7/20/1998
Misc Contact Info: Not reported
Receive Invoice: F
Staff Id Num: Not reported

Contact Type: VIC Letter Recipient
Company Name: National Coop Bank
Contact Address: 1401 Eye St NW, SUITE 700
Contact Address 2: Not reported
Contact City,St,Zip: Washinton, DC,
Contact Province: Not reported
Contact Country: Not reported
Contact Postal code: Not reported
Contact Phone: Not reported
Contact Phone Ext: Not reported
Contact Fax: Not reported
Contact E-mail: Not reported
Contact Cell Phone: Not reported
Contact Information Last Updated: 7/20/1998
Misc Contact Info: Not reported
Receive Invoice: F
Staff Id Num: Not reported

Contact Type: Staff PL/PM (Project Leader/Project Manager)s
Company Name: MPCA
Contact Address: 520 Lafayette Rd
Contact Address 2: Not reported

A CHANCE TO GROW (Continued) **S102535910**

Contact City,St,Zip: St. Paul, MN 551554194
Contact Province: Not reported
Contact Country: Not reported
Contact Postal code: Not reported
Contact Phone: Not reported
Contact Phone Ext: Not reported
Contact Fax: Not reported
Contact E-mail: Not reported
Contact Cell Phone: Not reported
Contact Information Last Updated: 4/16/1998
Misc Contact Info: Not reported
Receive Invoice: F
Staff Id Num: 3316

Contact Type: Staff TA (Technical Analyst)
Company Name: MPCA
Contact Address: 520 Lafayette Rd.
Contact Address 2: Not reported
Contact City,St,Zip: St. Paul, MN 551554194
Contact Province: Not reported
Contact Country: Not reported
Contact Postal code: Not reported
Contact Phone: 651-282-2381
Contact Phone Ext: Not reported
Contact Fax: 651-296-9707
Contact E-mail: catherine.odell@pca.state.mn.us
Contact Cell Phone: Not reported
Contact Information Last Updated: 4/16/1998
Misc Contact Info: Not reported
Receive Invoice: F
Staff Id Num: 3363

Contaminant Id: Benzene
Contaminated Media: Soil
Req Cleanup Concluded: Not reported
Cleanup Lvl Measure Units: Not reported
Basis For Req Cleanup Lvl: Not reported
Max Residual Contamination: Not reported
Date Info Last Updated: 7/20/1998

Contaminant Id: Total PAHs
Contaminated Media: Soil
Req Cleanup Concluded: Not reported
Cleanup Lvl Measure Units: Not reported
Basis For Req Cleanup Lvl: Not reported
Max Residual Contamination: Not reported
Date Info Last Updated: 7/20/1998

Contaminant Id: Arsenic
Contaminated Media: Soil
Req Cleanup Concluded: Not reported
Cleanup Lvl Measure Units: Not reported
Basis For Req Cleanup Lvl: Not reported
Max Residual Contamination: Not reported
Date Info Last Updated: 7/20/1998

Facid: VP7950

A CHANCE TO GROW (Continued) **S102535910**

Event: VIC Program Participation Dates (Start/End)
Additional Information: None
Start Date: 2/5/1997
End Date: 7/28/2000
Planned Start Date: Not reported
Planned End Date: Not reported
Date Info Last Updated: 4/20/2001
Record Number: 3971

Facid: VP7950
Event: Limited No Action Letter Sent
Additional Information: contingent upon submittal of a letter report documenting excavation and disposal of soil at the site.
Start Date: Not reported
End Date: 5/19/1997
Planned Start Date: Not reported
Planned End Date: Not reported
Date Info Last Updated: 7/5/2000
Record Number: 3972

Facid: VP7950
Event: No Association Determination Issued
Additional Information: to Rober DeBoer, A Chance to Grow, and Linda Sorden, National Coop Bank
Start Date: Not reported
End Date: 5/19/1997
Planned Start Date: Not reported
Planned End Date: Not reported
Date Info Last Updated: 7/5/2000
Record Number: 9065

Facid: VP7950
Event: No Association Determination Issued
Additional Information: for Northeast Bank, a Minnesota Corporation
Start Date: Not reported
End Date: 4/14/1998
Planned Start Date: Not reported
Planned End Date: Not reported
Date Info Last Updated: 7/5/2000
Record Number: 5159

Facid: VP7950
Event: Retroactive No Association Determination Issued
Additional Information: to Robert DeBoer, A Chance to Grow, and Linda Sorden
Start Date: Not reported
End Date: 5/19/1997
Planned Start Date: Not reported
Planned End Date: Not reported
Date Info Last Updated: 7/5/2000
Record Number: 3973

Facid: VP7950
GW Recepts Prot by Rem Actn: Not reported
Ecological receptors present: False
Type of ecological receptors: Not reported
Acres of contaminated soil: Not reported
Volume of contaminated soil: 100

A CHANCE TO GROW (Continued) **S102535910**

Acres of surface water impacted:	Not reported
Acres of wetland impacted:	Not reported
Acres of sediment impacted:	Not reported
GW Plume Area Acres:	Not reported
Cleanup Conducted:	False
Acres of Contam Soil remediate:	Not reported
Volume of Soil Cleaned:	Not reported
# Municipal wells contamd:	Not reported
# Dom wells contam:	Not reported
# People Impct SW intake contam:	Not reported
# Drums Revolved from site:	Not reported
Yr Soil Remediated:	Not reported
Acres of Soil w/ Restrict Access:	Not reported
Yr IC remedy complete:	Not reported
Yr GW remedy completed:	Not reported
Year GWIC completed:	Not reported
Acres of wetland of sediment remediated:	Not reported
Public financing:	False
Assurance help:	False
Land use Classfn At Site:	Not reported
Land use Vicinity Of Site:	Not reported
Deed notif Present On Site:	False
Restrictive Covenant Present:	False
Restrictions: Not reported	
GW Pump and Treat Used at site:	False
Quaternary Perched:	False
Quaternary Water Table:	False
Quaternary Confined:	False
Cretaceous:	False
Plattville:	False
St. peter:	False
Prairie Duchien:	False
Jordan:	False
Ironton/Galesville:	False
Mt Simon Hinckley:	False
Precambrian Undefferentiated:	False
Other/Unknown Aquifier:	False
Date Info Last Updated:	7/5/2000
Inst Control Info Updated:	Not reported
Inst Control Filed Location:	Not reported
SW Classification (Primary):	Not reported
SW Classification (Secondary):	Not reported
Miscellaneous: Not reported	
SW Comments:	Not reported

CF467 **A CHANCE TO GROW** **MN LS** **S102518777**
North **112 19TH AVE NE** **N/A**
1/2-1 **MINNEAPOLIS, MN 55418**
0.727 mi.
3840 ft. **Site 2 of 2 in cluster CF**

Relative:
Higher

Actual:
833 ft.

MN LS:

Link ID:	4487
EPA ID:	Not reported
MPCA ID:	VP7950
Method:	I1
CERCLIS:	No

A CHANCE TO GROW (Continued) **S102518777**

National Priorities List:	No
PLP:	No
Voluntary Cleanup & Investigation:	Yes
RCRA Treatment Storage & Disposal:	No
RCRA Generator:	No
Solid Waste Permit:	No
Dumps:	No
No Further Remedial Action Planned:	No
Delisted From PLP By MPCA:	No
LCP:	No
Brownfield:	No
Entity Type:	VIC

CG468 **WILLMAN TRUCKING** **LUST 1005888690**
NNW **62 26TH AVE N** **UST N/A**
1/2-1 **MINNEAPOLIS, MN 55411** **AST**
0.731 mi.
3858 ft. **Site 1 of 3 in cluster CG**

Relative:
Higher

Actual:
821 ft.

LUST:

Leak ID:	11886
Site ID:	8975
Source:	CORE
Facility Addr 2:	Not reported
MN PCA ID:	224291
Release Discovered Date:	10/01/1998 00:00:00
Leak Reported Date:	10/01/1998 00:00:00
Leak Site:	Leak Site - Tank and Petroleum Contamination
File Archive Box:	16
File Archive Lot:	01/124
Soil Digout Date:	Not reported
Cubic Yards Excavated:	Not reported
Conditional Closure Date:	Not reported
Complete Site Closure Date:	**10/23/1998 00:00:00**
Contaminated Soils Remaining:	Unknown
Enforcement Action Begin Date:	10/14/1998 00:00:00
Lust Trust Eligible:	Yes
Offsite Contamination:	Unknown
Reimbursement Awarded:	No
Std Letter Response Date:	10/19/1998 00:00:00
Surface Water Impact:	Unknown
Utility Project Flag:	No
TMSP Added:	12/04/1999 14:03:52
TMSP Last Update:	08/21/2002 16:31:25
Staff Id Last Update:	CMCLAIN
Release From AST:	No
Release From UST:	No
Tank Registration Status Code:	F
VPIC Application Date:	Not reported
VPIC Acres:	Not reported
Addr Id:	19430
Township Name:	Not reported
Active Flag:	No
Country Code:	USA
Foreign State:	Not reported
Foreign Zone:	Not reported
State County Code:	MN
Interest Type:	LS

WILLMAN TRUCKING (Continued) **1005888690**

Interest Phone:	NO CORE PI PH.
Interest Start Date:	10/20/1998 11:57:51
Interest End Date:	Not reported
Vapor Intrusion Checked Flag:	Not reported
Soil Gas Data Collected Flag:	Not reported
Soil Gas Action Level Flag:	Not reported
Sub Slab Sample Collected Flag:	Not reported
Indoor Air Collected Flag:	Not reported
Vapor Intrusion Action Flag:	Not reported
Vapor Intrusion Comments:	Not reported
Soil Gas Data Comments:	Not reported
Comments:	Not reported

LEAK CLEANUP ACTIONS:

MN PCA ID:	Not reported
Leak Action Approval Date:	Not reported
Leak Action Begin Date:	Not reported
Leak Action End Date:	Not reported
TMSP Added:	Not reported
TMSP Last Update:	Not reported
Staff Id Last Update:	Not reported

LEAK GW INFO:

MN PCA ID:	224291
Dw Supply Contam:	Not reported
Free Product Observed:	Not reported
Free Product Thickness:	Not reported
Ground Water Contam:	No
GW Cleanup Goal:	0
Gw Exceeds Cleanup Goal:	Not reported
Cleanup Goal Achieved:	Not reported
Water Supply Exceeds Ral:	Not reported
Well Type Code:	Not reported
Impacted Aquifer Code:	Not reported
TMSP Added:	12/04/1999 14:07:35
TMSP Last Update:	11/04/2003 12:57:08
Staff Id Last Update:	RSUCHAN
Mtbe Present Now:	Not reported
Mtbe Present Historically:	Not reported
Mtbe High Ug Per Liter Char:	Not reported
Mtbe High Ug Per Liter Numb:	Not reported
Mtbe High Level Date:	Not reported
Free Product At Close:	Not reported
Staff Id Ass:	Not reported
PWS Well:	Not reported
Prot Flag:	Not reported
Sens Flag:	Not reported

LEAK PRODUCT RELEASED:

MN PCA ID:	224291
Prod Released Sequence Id:	324066
Leak Product:	Diesel
Tmsp Added:	12/04/1999 14:04:35
Tmsp Last_updt:	05/04/2002 09:40:28
Staff Id Last Updt:	TANKS
MN PCA ID:	224291
Prod Released Sequence Id:	325268
Leak Product:	Used Oil
Tmsp Added:	12/04/1999 14:04:37

WILLMAN TRUCKING (Continued) **1005888690**

Tmsp Last_updt: 05/04/2002 09:40:28
Staff Id Last Updt: TANKS

UST:

TANK:

MPCA Tank Number:	1
Tank Registration Date:	Not reported
Tank Storage Capacity:	10000
Tank Dual Use:	N
Tank Status:	**Removed**
Tank Stored Product:	Diesel
Tank Construction Material:	Bare/Paint/Asph Coat Steel
Tank Cathodic Protection:	None
Piping Cathodic Protection:	None
Piping Material:	Steel/Iron
Second Contain Tank:	Steel/Iron
Second Contain Pipe:	Not reported
Tank Dispenser:	Submersible
Above/ Under Ground:	Under Ground
AST Base Material:	Not reported
Piping Material Description:	Not reported
Unregulated Tank Registration Date:	9/10/1998 0:00
Compartmental Tank Flag:	Not reported
Heating Product Flag:	No
Haz Waste Generator Id:	Not reported
Product Replaced Date:	Not reported
Sludge Disposal Facility:	Not reported
Comments:	Not reported
Date Added:	10/10/1999 10:56
Date Last Updated:	9/24/2008 14:08
Staff Id Who Did The Last Update:	RSUCHAN
In Compliance:	No
Serial Number:	Not reported

TANK ACTION:

MPCA Tank Number:	Not reported
Above Or Underground:	Not reported
Tank Action ID:	Not reported
Contractor Number:	Not reported
Supervisor Number:	Not reported
Tank Action:	Not reported
Action Date:	Not reported
Action Date Unknown:	Not reported
Corrosion Expert Name:	Not reported
Lab Flag:	Not reported
Date Added:	Not reported
Date Last Updated:	Not reported
Staff Id Who Did The Last Update:	Not reported

TANK COMPARTMENT:

MPCA Tank Number:	Not reported
Above Or Underground:	Not reported
Compartment Number:	Not reported
Tank Stored Product Code:	Not reported
Tank Stored Product Desc:	Not reported
Compartment Cap:	Not reported

WILLMAN TRUCKING (Continued) **1005888690**

Heating:	Not reported
Other Desc:	Not reported
Date Added:	Not reported
Date Last Updated:	Not reported
Staff Id Who Did The Last Update:	Not reported

INSTALL REMOVE:

MPCA Tank Number:	Not reported
Number of Dispensers:	Not reported
Tank Construction Material Code:	Not reported
Piping Material:	Not reported
Piping Material Desc:	Not reported
Total Tank Capacity Quantity:	Not reported
Staff Id Who Did The Last Update:	Not reported
INSREM Product:	Not reported
INSREM Product Description:	Not reported
INSREM Action ID:	Not reported
INSREM Action:	Not reported
Action Completed Date:	Not reported
Date Added:	Not reported
Date Last Updated:	Not reported

TABSITE:

Program Interest Id:	207832
Above Or Underground:	Both
Facility Code:	37
Indian Reservation:	No
UST Registration Date:	Not reported
AST Registration Date:	12/06/1999 00:00:00
Date Added:	11/12/1998 08:32:12
Date Last Updated:	05/23/2003 09:21:04
Staff Id Who Did The Last Update:	SYS
Max Monthly Gallons:	Not reported
Vapor Recovery Installed:	Unknown
Vapor Notify Required:	Unknown

LATLONG:

Program Id:	207832
Latlong ID:	6456
Latitude Degrees:	45
Latitude Minutes:	0
Latitude Seconds:	21.34
Longitude Degrees:	-93
Longitude Minutes:	16
Longitude Seconds:	40.09
Collection Date:	06/30/1999 00:00:00
Latlong Description:	Site along road used for address match
TMSP Added:	05/18/2000 19:33:56
Date Last Updated:	07/14/2004 22:01:36
Staff Id Last Updated:	jporter
Coord Source Type:	U
Org Name Source:	Not reported

AST:

WILLMAN TRUCKING (Continued) **1005888690**

TANK:

MPCA Tank Number:	1001
Tank Registration Date:	12/16/1999 0:00
Tank Dual Use:	N
Tank Storage Capacity:	265
Tank Status:	Active
Tank Stored Product:	Used Or Waste Oil
Tank Construction Material:	Bare/Paint/Asph Coat Steel
Tank Cathodic Protection:	None
Piping Cathodic Protection:	None
Piping Material:	Steel/Iron
Second Contain Tank:	Not Applicable
Second Contain Pipe:	None
Tank Dispenser:	Not reported
Above/Under Ground:	Above Ground
Serial Number:	Not reported
Date Added:	12/16/1999 8:44
Date Last Updated:	9/24/2008 14:08
AST Base Material:	Located Indoors
Piping Material Desc:	Not reported
Unregulated Tank Registration Date:	12/16/1999 0:00
Compartmental Tank Flag:	Not reported
Heating Product Flag:	Not reported
Haz Waste Generator Id:	Not reported
Product Replaced Date:	Not reported
Sludge Disposal Facility:	Not reported
Comments:	Not reported
Staff Id Who Did The Last Update:	RSUCHAN
In Compliance:	Yes
Facility Addr 2:	Not reported

TANK ACTION:

MPCA Tank Number:	1001
Above Or Underground:	Above Ground
Tank Action ID:	854326
Contractor Number:	Not reported
Supervisor Number:	Not reported
Tank Action:	Install Tank
Action Date:	11/01/1998 00:00:00
Action Date Unknown:	Not reported
Corrosion Expert Name:	Not reported
Lab Flag:	Not reported
Date Added:	05/05/2000 08:30:39
Date Last Updated:	05/04/2002 08:42:16
Staff Id Who Did The Last Update:	TANKS

TANK COMPARTMENT:

MPCA Tank Number:	1001
Above Or Underground:	Above Ground
Compartment Number:	1
Tank Stored Product Code:	24
Tank Stored Product Desc:	Not reported
Compartment Cap:	265
Heating:	No
Other Desc:	Not reported
Date Added:	12/16/1999 08:44:32
Date Last Updated:	05/04/2002 08:42:16

WILLMAN TRUCKING (Continued) **1005888690**

Staff Id Who Did The Last Update: TANKS

INSTALL REMOVE:
MPCA Tank Number: Not reported
Number of Dispensers: Not reported
Tank Construction Material Code: Not reported
Piping Material: Not reported
Piping Material Desc: Not reported
Total Tank Capacity Quantity: Not reported
Staff Id Who Did The Last Update: Not reported
INSREM Product: Not reported
INSREM Product Description: Not reported
INSREM Action ID: Not reported
INSREM Action: Not reported
Action Completed Date: Not reported
Date Added: Not reported
Date Last Updated: Not reported

TANK:
MPCA Tank Number: 1002
Tank Registration Date: 12/16/1999 0:00
Tank Dual Use: N
Tank Storage Capacity: 150
Tank Status: Active
Tank Stored Product: Motor Oil
Tank Construction Material: Bare/Paint/Asph Coat Steel
Tank Cathodic Protection: None
Piping Cathodic Protection: None
Piping Material: Steel/Iron
Second Contain Tank: Not Applicable
Second Contain Pipe: None
Tank Dispenser: Not reported
Above/Under Ground: Above Ground
Serial Number: Not reported
Date Added: 12/16/1999 8:45
Date Last Updated: 9/24/2008 14:08
AST Base Material: Located Indoors
Piping Material Desc: Not reported
Unregulated Tank Registration Date: 12/16/1999 0:00
Compartmental Tank Flag: Not reported
Heating Product Flag: Not reported
Haz Waste Generator Id: Not reported
Product Replaced Date: Not reported
Sludge Disposal Facility: Not reported
Comments: Not reported
Staff Id Who Did The Last Update: RSUCHAN
In Compliance: Yes
Facility Addr 2: Not reported

TANK ACTION:
MPCA Tank Number: 1002
Above Or Underground: Above Ground
Tank Action ID: 854327
Contractor Number: Not reported
Supervisor Number: Not reported
Tank Action: Install Tank
Action Date: 11/01/1998 00:00:00

WILLMAN TRUCKING (Continued) **1005888690**

Action Date Unknown:	Not reported
Corrosion Expert Name:	Not reported
Lab Flag:	Not reported
Date Added:	05/05/2000 08:30:39
Date Last Updated:	05/04/2002 08:42:16
Staff Id Who Did The Last Update:	TANKS

TANK COMPARTMENT:

MPCA Tank Number:	1002
Above Or Underground:	Above Ground
Compartment Number:	1
Tank Stored Product Code:	20
Tank Stored Product Desc:	Not reported
Compartment Cap:	150
Heating:	No
Other Desc:	Not reported
Date Added:	12/16/1999 08:45:41
Date Last Updated:	05/04/2002 08:42:16
Staff Id Who Did The Last Update:	TANKS

INSTALL REMOVE:

MPCA Tank Number:	Not reported
Number of Dispensers:	Not reported
Tank Construction Material Code:	Not reported
Piping Material:	Not reported
Piping Material Desc:	Not reported
Total Tank Capacity Quantity:	Not reported
Staff Id Who Did The Last Update:	Not reported
INSREM Product:	Not reported
INSREM Product Description:	Not reported
INSREM Action ID:	Not reported
INSREM Action:	Not reported
Action Completed Date:	Not reported
Date Added:	Not reported
Date Last Updated:	Not reported

TANK:

MPCA Tank Number:	1003
Tank Registration Date:	12/16/1999 0:00
Tank Dual Use:	N
Tank Storage Capacity:	150
Tank Status:	Active
Tank Stored Product:	Hydraulic Fluid
Tank Construction Material:	Bare/Paint/Asph Coat Steel
Tank Cathodic Protection:	None
Piping Cathodic Protection:	None
Piping Material:	Steel/Iron
Second Contain Tank:	Not Applicable
Second Contain Pipe:	None
Tank Dispenser:	Not reported
Above/Under Ground:	Above Ground
Serial Number:	Not reported
Date Added:	12/16/1999 8:47
Date Last Updated:	9/24/2008 14:08
AST Base Material:	Located Indoors
Piping Material Desc:	Not reported

WILLMAN TRUCKING (Continued) **1005888690**

Unregulated Tank Registration Date: 12/16/1999 0:00
Compartmental Tank Flag: Not reported
Heating Product Flag: Not reported
Haz Waste Generator Id: Not reported
Product Replaced Date: Not reported
Sludge Disposal Facility: Not reported
Comments: Not reported
Staff Id Who Did The Last Update: RSUCHAN
In Compliance: Yes
Facility Addr 2: Not reported

TANK ACTION:
MPCA Tank Number: 1003
Above Or Underground: Above Ground
Tank Action ID: 854328
Contractor Number: Not reported
Supervisor Number: Not reported
Tank Action: Install Tank
Action Date: 11/01/1998 00:00:00
Action Date Unknown: Not reported
Corrosion Expert Name: Not reported
Lab Flag: Not reported
Date Added: 05/05/2000 08:30:39
Date Last Updated: 05/04/2002 08:42:16
Staff Id Who Did The Last Update: TANKS

TANK COMPARTMENT:
MPCA Tank Number: 1003
Above Or Underground: Above Ground
Compartment Number: 1
Tank Stored Product Code: 15
Tank Stored Product Desc: Not reported
Compartment Cap: 150
Heating: No
Other Desc: Not reported
Date Added: 12/16/1999 08:47:18
Date Last Updated: 05/04/2002 08:42:16
Staff Id Who Did The Last Update: TANKS

INSTALL REMOVE:
MPCA Tank Number: Not reported
Number of Dispensers: Not reported
Tank Construction Material Code: Not reported
Piping Material: Not reported
Piping Material Desc: Not reported
Total Tank Capacity Quantity: Not reported
Staff Id Who Did The Last Update: Not reported
INSREM Product: Not reported
INSREM Product Description: Not reported
INSREM Action ID: Not reported
INSREM Action: Not reported
Action Completed Date: Not reported
Date Added: Not reported
Date Last Updated: Not reported

TANK:

WILLMAN TRUCKING (Continued) **1005888690**

MPCA Tank Number:	1004
Tank Registration Date:	8/22/2006 0:00
Tank Dual Use:	N
Tank Storage Capacity:	1000
Tank Status:	Active
Tank Stored Product:	Diesel
Tank Construction Material:	Bare/Paint/Asph Coat Steel
Tank Cathodic Protection:	Not reported
Piping Cathodic Protection:	Not reported
Piping Material:	Steel/Iron
Second Contain Tank:	Doublewall Tank
Second Contain Pipe:	Not reported
Tank Dispenser:	Not reported
Above/Under Ground:	Above Ground
Serial Number:	Not reported
Date Added:	8/30/2006 10:35
Date Last Updated:	9/24/2008 14:08
AST Base Material:	Concrete Slab
Piping Material Desc:	Not reported
Unregulated Tank Registration Date:	Not reported
Compartmental Tank Flag:	Not reported
Heating Product Flag:	Not reported
Haz Waste Generator Id:	Not reported
Product Replaced Date:	Not reported
Sludge Disposal Facility:	Not reported
Comments:	Not reported
Staff Id Who Did The Last Update:	RSUCHAN
In Compliance:	Yes
Facility Addr 2:	Not reported

TANK ACTION:

MPCA Tank Number:	1004
Above Or Underground:	Above Ground
Tank Action ID:	906752
Contractor Number:	Not reported
Supervisor Number:	Not reported
Tank Action:	Install Tank
Action Date:	07/01/1999 00:00:00
Action Date Unknown:	Not reported
Corrosion Expert Name:	Not reported
Lab Flag:	Not reported
Date Added:	08/30/2006 10:37:04
Date Last Updated:	08/30/2006 10:37:04
Staff Id Who Did The Last Update:	SSCHACH

TANK COMPARTMENT:

MPCA Tank Number:	1004
Above Or Underground:	Above Ground
Compartment Number:	1
Tank Stored Product Code:	10
Tank Stored Product Desc:	Not reported
Compartment Cap:	1000
Heating:	No
Other Desc:	Not reported
Date Added:	08/30/2006 10:35:59
Date Last Updated:	08/30/2006 10:35:59
Staff Id Who Did The Last Update:	SSCHACH

WILLMAN TRUCKING (Continued) **1005888690**

INSTALL REMOVE:

MPCA Tank Number:	Not reported
Number of Dispensers:	Not reported
Tank Construction Material Code:	Not reported
Piping Material:	Not reported
Piping Material Desc:	Not reported
Total Tank Capacity Quantity:	Not reported
Staff Id Who Did The Last Update:	Not reported
INSREM Product:	Not reported
INSREM Product Description:	Not reported
INSREM Action ID:	Not reported
INSREM Action:	Not reported
Action Completed Date:	Not reported
Date Added:	Not reported
Date Last Updated:	Not reported

TABSITE:

Program Interest Id:	207832
Above Or Underground:	Both
Facility Code:	37
Indian Reservation:	No
UST Registration Date:	Not reported
AST Registration Date:	12/06/1999 00:00:00
Date Added:	11/12/1998 08:32:12
Date Last Updated:	05/23/2003 09:21:04
Staff Id Who Did The Last Update:	SYS
Max Monthly Gallons:	Not reported
Vapor Recovery Installed:	Unknown
Vapor Notify Required:	Unknown

LATLONG:

Program Id:	207832
Latlong ID:	6456
Latitude Degrees:	45
Latitude Minutes:	0
Latitude Seconds:	21.34
Longitude Degrees:	-93
Longitude Minutes:	16
Longitude Seconds:	40.09
Collection Date:	06/30/1999 00:00:00
Latlong Description:	Site along road used for address match
TMSP Added:	05/18/2000 19:33:56
Date Last Updated:	07/14/2004 22:01:36
Staff Id Last Updated:	jporter
Coord Source Type:	U
Org Name Source:	Not reported

Click this hyperlink while viewing on your computer to access additional MN AST: detail in the EDR Site Report.

CG469 **AGGREGATE INDUSTRIES - YARD D** **VIC** **S104843675**
NNW **65 26TH AVENUE NORTH** **SRS** **N/A**
1/2-1 **MINNEAPOLIS, MN 55411** **TIER 2**
0.732 mi.
3865 ft. **Site 2 of 3 in cluster CG**

Relative:
Higher

Actual:
821 ft.

MN Voluntary Investigation Cleanup Program:

Facility ID:	VP13840
Facility Type:	Other
Facility Address 2:	Not reported
Core Program Interest Id:	336833
Link Id:	5412
Active:	False
Pay Complete:	False
MPCA Region:	Metro
Size Acres:	9.75
HRS Score:	Not reported
Enforcement Lead Agency:	MPCA
Federal Defferal Plot:	False
Emergency:	False
Site Classification:	False
RD/RA:	False
RL/FS:	False
Fund financed:	False
Npl:	False
Plp:	False
District:	Metro
Program Reffered from:	Not reported
Program Interest:	VIC
Physical Location:	none
Natural Source damage:	False
Clean up Cost:	Not reported
Indian Reservation:	False
Reservation Name:	Not reported
MPCA Owned Wells at site:	False
Created By:	Pjensen
Date Created:	12/11/2000
Date Last Updated:	2/14/2002
Federal Facility:	False
Primary Funding Source:	Not reported
EPA Id:	Not reported
MPCA Id:	Not reported
Alpha Sort:	Not reported
Legal Distt:	58B
Congressional Dist:	5
Scale Of Map Used Pls Loc Data:	A
Township:	29
Range:	24
Range East West:	w
Section:	15
Pls Qtr Section (160 Acres):	Not reported
Pls Qtr Qtr Section (40 Acres):	Not reported
Pls Qtr-Qtr-Qtr Section (10 Acres):	Not reported
Pls Qtr-Qtr-Qtr-Qtr Section (2.5 Acres):	Not reported
Quad:	Not reported
NAD Number:	83
Desc Of UTM Coord Pt:	Not reported
UTM Coord Pt Data Source:	Not reported
Org Providing The UTM Coord Point Data:	Not reported

AGGREGATE INDUSTRIES - YARD D (Continued) **S104843675**

Method For Loc Public Land Survey:	M
Method Of Utm Coord Pt Data Collection:	Not reported
Date Of Utm Coord Pt Data Collection:	Not reported
COL Date Qual:	Not reported
Map Scale:	Not reported
Verification Method:	Not reported
horizref:	Not reported
Utm Source:	2
Utm Method:	I1
Utm Scale:	A
Utm Accuracy:	Not reported
Utm East:	478099.25
Utm North:	4983628
Utm Zone:	15
Basin Code:	2
Major Watershed:	20
Major Watershed:	Not reported
Method For Loc Public Land Survey:	Not reported
Scale Of Map Used Pls Loc Data:	Not reported
Township 2:	Not reported
Range 2:	Not reported
Range East West:	Not reported
Section 2:	Not reported
Pls Qtr Section (160 Acres) 2:	Not reported
Pls Qtr Qtr Section (40 Acres)2:	Not reported
Pls Qtr Qtr Qtr Section (10 Acres)2:	Not reported
Pls Qtr Qtr Qtr Qtr Section (2.5 Acres) 2:	Not reported
Quad 2:	Not reported
File Location:	Archival Storage
GIS Application GIS:	False
Notes:	Not reported
Contact Type:	General Contact
Company Name:	Aggregate Industries
Contact Address:	65 26TH Avenue North
Contact Address 2:	Not reported
Contact City,St,Zip:	Minneapolis, MN 55121
Contact Province:	Not reported
Contact Country:	Not reported
Contact Postal code:	Not reported
Contact Phone:	6516838169
Contact Phone Ext:	Not reported
Contact Fax:	Not reported
Contact E-mail:	Not reported
Contact Cell Phone:	Not reported
Contact Information Last Updated:	2/14/2002
Misc Contact Info:	Not reported
Receive Invoice:	F
Staff Id Num:	Not reported

Contact Type:	Staff TA (Technical Analyst)
Company Name:	MPCA
Contact Address:	520 Lafayette Rd.
Contact Address 2:	Not reported
Contact City,St,Zip:	St. Paul, MN 551554194
Contact Province:	Not reported
Contact Country:	Not reported
Contact Postal code:	Not reported

AGGREGATE INDUSTRIES - YARD D (Continued) **S104843675**

Contact Phone: 651-282-2381
Contact Phone Ext: Not reported
Contact Fax: 651-296-9707
Contact E-mail: catherine.odell@pca.state.mn.us
Contact Cell Phone: Not reported
Contact Information Last Updated: 1/10/2002
Misc Contact Info: Not reported
Receive Invoice: F
Staff Id Num: 3363

Contact Type: Owner
Company Name: Aggregate Industries
Contact Address: 2915 Waters Road, #105
Contact Address 2: Not reported
Contact City,St,Zip: Eagan, MN 55121
Contact Province: Not reported
Contact Country: Not reported
Contact Postal code: Not reported
Contact Phone: 6516838169
Contact Phone Ext: Not reported
Contact Fax: 6516838192
Contact E-mail: Not reported
Contact Cell Phone: Not reported
Contact Information Last Updated: 12/11/2000
Misc Contact Info: Not reported
Receive Invoice: F
Staff Id Num: Not reported

Contact Type: Staff PL/PM (Project Leader/Project Manager)s
Company Name: MPCA
Contact Address: 520 Lafayette Rd
Contact Address 2: Not reported
Contact City,St,Zip: St. Paul, MN 551554194
Contact Province: Not reported
Contact Country: Not reported
Contact Postal code: Not reported
Contact Phone: 6512973080
Contact Phone Ext: Not reported
Contact Fax: Not reported
Contact E-mail: Not reported
Contact Cell Phone: Not reported
Contact Information Last Updated: 12/11/2000
Misc Contact Info: Not reported
Receive Invoice: F
Staff Id Num: 3316

Contaminant Id: Diesel Range Organics
Contaminated Media: Soil
Req Cleanup Concluded: Not reported
Cleanup Lvl Measure Units: mg/Kg
Basis For Req Cleanup Lvl: Not reported
Max Residual Contamination: 3300
Date Info Last Updated: 2/14/2002

Contaminant Id: Trichloroethylene; (TCE
Contaminated Media: Ground Water
Req Cleanup Concluded: Not reported

AGGREGATE INDUSTRIES - YARD D (Continued) **S104843675**

Cleanup Lvl Measure Units: ug/L
Basis For Req Cleanup Lvl: Not reported
Max Residual Contamination: 8.6000004
Date Info Last Updated: 2/14/2002

Contaminant Id: Tetrachloroethylene; (Perchloroethylene
Contaminated Media: Ground Water
Req Cleanup Concluded: Not reported
Cleanup Lvl Measure Units: ug/L
Basis For Req Cleanup Lvl: Not reported
Max Residual Contamination: 83
Date Info Last Updated: 2/14/2002

Contaminant Id: Arsenic
Contaminated Media: Soil
Req Cleanup Concluded: Not reported
Cleanup Lvl Measure Units: mg/Kg
Basis For Req Cleanup Lvl: Not reported
Max Residual Contamination: 44
Date Info Last Updated: 2/14/2002

Contaminant Id: Mercury
Contaminated Media: Soil
Req Cleanup Concluded: Not reported
Cleanup Lvl Measure Units: mg/Kg
Basis For Req Cleanup Lvl: Not reported
Max Residual Contamination: 17
Date Info Last Updated: 2/14/2002

Contaminant Id: 1,1,2-Trichloroethane
Contaminated Media: Ground Water
Req Cleanup Concluded: Not reported
Cleanup Lvl Measure Units: ug/L
Basis For Req Cleanup Lvl: Not reported
Max Residual Contamination: 4.4000001
Date Info Last Updated: 2/14/2002

Facid: VP13840
Event: 149
Additional Information: None Entered
Start Date: Not reported
End Date: 2/14/2002
Planned Start Date: Not reported
Planned End Date: Not reported
Date Info Last Updated: 2/14/2002
Record Number: 13299

Facid: VP13840
Event: VIC Program Participation Dates (Start/End)
Additional Information: None Entered
Start Date: 12/11/2000
End Date: 2/14/2002
Planned Start Date: Not reported
Planned End Date: Not reported
Date Info Last Updated: 2/14/2002
Record Number: 9945

AGGREGATE INDUSTRIES - YARD D (Continued) **S104843675**

Facid:	VP13840
GW Recepts Prot by Rem Actn:	Not reported
Ecological receptors present:	False
Type of ecological receptors:	Not reported
Acres of contaminated soil:	Not reported
Volume of contaminated soil:	Not reported
Acres of surface water impacted:	Not reported
Acres of wetland impacted:	Not reported
Acres of sediment impacted:	Not reported
GW Plume Area Acres:	Not reported
Cleanup Conducted:	False
Acres of Contam Soil remediate:	Not reported
Volume of Soil Cleaned:	Not reported
# Municipal wells contamd:	Not reported
# Dom wells contam:	Not reported
# People Impct SW intake contam:	Not reported
# Drums Revolved from site:	Not reported
Yr Soil Remediated:	Not reported
Acres of Soil w/ Restrict Access:	Not reported
Yr IC remedy complete:	Not reported
Yr GW remedy completed:	Not reported
Year GWIC completed:	Not reported
Acres of wetland of sediment remediated:	Not reported
Public financing:	False
Assurance help:	False
Land use Classfn At Site:	Not reported
Land use Vicinity Of Site:	Not reported
Deed notif Present On Site:	False
Restrictive Covenant Present:	False
Restrictions: Not reported	
GW Pump and Treat Used at site:	False
Quaternary Perched:	False
Quaternary Water Table:	False
Quaternary Confined:	False
Cretaceous:	False
Plattville:	False
St. peter:	False
Prairie Duchien:	False
Jordan:	False
Ironton/Galesville:	False
Mt Simon Hinckley:	False
Precambrian Undefferentiated:	False
Other/Unknown Aquifier:	False
Date Info Last Updated:	8/29/2002
Inst Control Info Updated:	Not reported
Inst Control Filed Location:	Not reported
SW Classification (Primary):	Not reported
SW Classification (Secondary):	Not reported
Miscellaneous: Not reported	
SW Comments:	Not reported

MN SRS:

Facility ID:	VP13840
SEC Address:	Not reported
Link Id:	5412
Facility Type:	Other

AGGREGATE INDUSTRIES - YARD D (Continued) **S104843675**

Active:	False
Pay Complete:	False
MPCA Region:	Metro
Size Acres:	9.75
HRS Score:	Not reported
Enforcement Lead Agency:	MPCA
Federal Defferal Plot:	False
Emergency:	False
Site Classification:	False
RD/RA:	False
RL/FS:	False
Fund financed:	False
Npl:	False
Plp:	False
District:	Metro
Program Referred from:	Not reported
Program Interest:	VIC
Physical Location:	none
Natural Source damage:	False
Clean up Cost:	Not reported
Indian Reservation:	False
Reserve Name:	Not reported
MPCA Owned Wells at site:	False
Created By:	Pjensen
Date Created:	12/11/2000
Date Last Updated:	2/14/2002
Federal Facility:	False
Primary Funding Source:	Not reported
EPA Id:	Not reported
MPCA Id:	Not reported
Alpha Sort:	Not reported
Legal Distt:	58B
Congressional Distt:	5
Public Land Survey Method:	M
Map Scale For PLS Locational Data:	A
Township 2:	29
Range:	24
PLS Township Suffix:	w
section:	15
PLS Qtr Section (160 Acres):	Not reported
PLS Qtr-Qtr Section (40 Acres):	Not reported
Pls Qtr-Qtr-Qtr Section (10 Acres):	Not reported
Pls Qtr-Qtr-Qtr-Qtr Secion (2.5 Acres):	Not reported
Quad:	Not reported
NAD Number:	83
Desc Of UTM Coord Pt:	Not reported
UTM Coord Pt Data Source:	Not reported
Org Providing UTM Coord Point Data:	Not reported
mpcapgmac:	Not reported
Utm Coord Pt Data Collection Method:	Not reported
Date Of Utm Coord Pt Data Collection:	Not reported
COL Date Qual:	Not reported
Map Scale:	Not reported
verifmeth:	Not reported
horizref:	Not reported
Utm Source:	2
Utm Method:	I1

AGGREGATE INDUSTRIES - YARD D (Continued) **S104843675**

Utm Scale:	A
Utm Accuracy:	Not reported
Utm East:	478099.25
Utm North:	4983628
Utm Zone:	15
Basin Code:	2
Major Watershed:	20
Minor Watershed:	Not reported
Public Land Survey Method 2:	Not reported
Map Scale For PLS Locational Data 2:	Not reported
Township 2:	Not reported
Range 2:	Not reported
PLS Township Suffix 2:	Not reported
Section 2:	Not reported
PLS Qtr Section (160 Acres) 2:	Not reported
PLS Qtr-Qtr Section (40 Acres) 2:	Not reported
PLS Qtr-Qtr Section (10 Acres) 2:	Not reported
PLS Qtr-Qtr Section (2.5 Acres) 2:	Not reported
Quad 2:	Not reported
File Location:	Archival Storage
VIC Application GIS:	False

Notes: Not reported

Contact Type:	General Contact
Company Name:	Aggregate Industries
Contact Address:	65 26TH Avenue North
Contact Address 2:	Not reported
Contact City,St,Zip:	Minneapolis, MN 55121
Contact Province:	Not reported
Contact Country:	Not reported
Contact Postal code:	Not reported
Contact Phone:	6516838169
Contact Phone Ext:	Not reported
Contact Fax:	Not reported
Contact E-mail:	Not reported
Contact Cell Phone:	Not reported
Contact Information Last Updated:	2/14/2002
Misc Contact Info:	Not reported
Receive Invoice:	F
Staff Id Num:	Not reported

Contact Type:	Staff TA (Technical Analyst)
Company Name:	MPCA
Contact Address:	520 Lafayette Rd.
Contact Address 2:	Not reported
Contact City,St,Zip:	St. Paul, MN 551554194
Contact Province:	Not reported
Contact Country:	Not reported
Contact Postal code:	Not reported
Contact Phone:	651-282-2381
Contact Phone Ext:	Not reported
Contact Fax:	651-296-9707
Contact E-mail:	catherine.odell@pca.state.mn.us
Contact Cell Phone:	Not reported
Contact Information Last Updated:	1/10/2002
Misc Contact Info:	Not reported
Receive Invoice:	F
Staff Id Num:	3363

AGGREGATE INDUSTRIES - YARD D (Continued) **S104843675**

Contact Type:	Owner
Company Name:	Aggregate Industries
Contact Address:	2915 Waters Road, #105
Contact Address 2:	Not reported
Contact City,St,Zip:	Eagan, MN 55121
Contact Province:	Not reported
Contact Country:	Not reported
Contact Postal code:	Not reported
Contact Phone:	6516838169
Contact Phone Ext:	Not reported
Contact Fax:	6516838192
Contact E-mail:	Not reported
Contact Cell Phone:	Not reported
Contact Information Last Updated:	12/11/2000
Misc Contact Info:	Not reported
Receive Invoice:	F
Staff Id Num:	Not reported

Contact Type:	Staff PL/PM (Project Leader/Project Manager)s
Company Name:	MPCA
Contact Address:	520 Lafayette Rd
Contact Address 2:	Not reported
Contact City,St,Zip:	St. Paul, MN 551554194
Contact Province:	Not reported
Contact Country:	Not reported
Contact Postal code:	Not reported
Contact Phone:	6512973080
Contact Phone Ext:	Not reported
Contact Fax:	Not reported
Contact E-mail:	Not reported
Contact Cell Phone:	Not reported
Contact Information Last Updated:	12/11/2000
Misc Contact Info:	Not reported
Receive Invoice:	F
Staff Id Num:	3316

Contaminant Id:	Diesel Range Organics
Contaminated Media:	Soil
Req Cleanup Concluded:	Not reported
Cleanup Lvl Measure Units:	mg/Kg
Basis For Req Cleanup Lvl:	Not reported
Max Residual Contamination:	3300
Date Info Last Updated:	2/14/2002

Contaminant Id:	Trichloroethylene; (TCE
Contaminated Media:	Ground Water
Req Cleanup Concluded:	Not reported
Cleanup Lvl Measure Units:	ug/L
Basis For Req Cleanup Lvl:	Not reported
Max Residual Contamination:	8.6000004
Date Info Last Updated:	2/14/2002

Contaminant Id:	Tetrachloroethylene; (Perchloroethylene
Contaminated Media:	Ground Water
Req Cleanup Concluded:	Not reported
Cleanup Lvl Measure Units:	ug/L
Basis For Req Cleanup Lvl:	Not reported

AGGREGATE INDUSTRIES - YARD D (Continued) **S104843675**

Max Residual Contamination:	83
Date Info Last Updated:	2/14/2002

Contaminant Id:	Arsenic
Contaminated Media:	Soil
Req Cleanup Concluded:	Not reported
Cleanup Lvl Measure Units:	mg/Kg
Basis For Req Cleanup Lvl:	Not reported
Max Residual Contamination:	44
Date Info Last Updated:	2/14/2002

Contaminant Id:	Mercury
Contaminated Media:	Soil
Req Cleanup Concluded:	Not reported
Cleanup Lvl Measure Units:	mg/Kg
Basis For Req Cleanup Lvl:	Not reported
Max Residual Contamination:	17
Date Info Last Updated:	2/14/2002

Contaminant Id:	1,1,2-Trichloroethane
Contaminated Media:	Ground Water
Req Cleanup Concluded:	Not reported
Cleanup Lvl Measure Units:	ug/L
Basis For Req Cleanup Lvl:	Not reported
Max Residual Contamination:	4.4000001
Date Info Last Updated:	2/14/2002

Facid:	VP13840
Event:	149
Additional Information:	None Entered
Start Date:	Not reported
End Date:	2/14/2002
Planned Start Date:	Not reported
Planned End Date:	Not reported
Date Info Last Updated:	2/14/2002
Record Number:	13299

Facid:	VP13840
Event:	VIC Program Participation Dates (Start/End)
Additional Information:	None Entered
Start Date:	12/11/2000
End Date:	2/14/2002
Planned Start Date:	Not reported
Planned End Date:	Not reported
Date Info Last Updated:	2/14/2002
Record Number:	9945

Facid:	VP13840
GW Recepts Prot by Rem Actn:	Not reported
Ecological receptors present:	False
Type of ecological receptors:	Not reported
Acres of contaminated soil:	Not reported
Volume of contaminated soil:	Not reported
Acres of surface water impacted:	Not reported
Acres of wetland impacted:	Not reported
Acres of sediment impacted:	Not reported
GW Plume Area Acres:	Not reported

AGGREGATE INDUSTRIES - YARD D (Continued) **S104843675**

Cleanup Conducted:	False
Acres of Contam Soil remediate:	Not reported
Volume of Soil Cleaned:	Not reported
# Municipal wells contamd:	Not reported
# Dom wells contam:	Not reported
# People Impct SW intake contam:	Not reported
# Drums Revolved from site:	Not reported
Yr Soil Remediated:	Not reported
Acres of Soil w/ Restrict Access:	Not reported
Yr IC remedy complete:	Not reported
Yr GW remedy completed:	Not reported
Year GWIC completed:	Not reported
Acres of wetland of sediment remediated:	Not reported
Public financing:	False
Assurance help:	False
Land use Classfn At Site:	Not reported
Land use Vicinity Of Site:	Not reported
Deed notif Present On Site:	False
Restrictive Covenant Present:	False
Restrictions: Not reported	
GW Pump and Treat Used at site:	False
Quaternary Perched:	False
Quaternary Water Table:	False
Quaternary Confined:	False
Cretaceous:	False
Plattville:	False
St. peter:	False
Prairie Duchien:	False
Jordan:	False
Ironton/Galesville:	False
Mt Simon Hinckley:	False
Precambrian Undefferentiated:	False
Other/Unknown Aquifier:	False
Date Info Last Updated:	8/29/2002
Inst Control Info Updated:	Not reported
Inst Control Filed Location:	Not reported
SW Classification (Primary):	Not reported
SW Classification (Secondary):	Not reported
Miscellaneous: Not reported	
SW Comments:	Not reported

MN TIER 2:

ERC Number:	5030
Facility Phone:	Not reported
Facility Status:	ACTIVE
Facility Email:	Not reported
Facility Web:	Not reported
Facility MNCP:	Not reported
Owner Name:	Not reported
Owner Phone:	Not reported
Owner Address:	Not reported
Owner City:	Not reported
Owner State:	Not reported
Owner Zip:	Not reported
Mailing Name:	Not reported
Mailing Street:	Not reported

AGGREGATE INDUSTRIES - YARD D (Continued) **S104843675**

Mailing PO BOX:	Not reported
Mailing City:	Not reported
Mailing State:	Not reported
Mailing Zip:	Not reported
Mailing Attn:	Not reported
Mailing Zip:	Not reported
Mailing Attn:	Not reported
Billing Name:	Not reported
Billing Street:	Not reported
Billing PO Box:	Not reported
Billing City:	Not reported
Billing State:	Not reported
Billing Zip:	Not reported
Billing Attn:	Not reported
SIC Code:	Not reported
Dunn Brad Num:	Not reported
Time Created:	Not reported
Signed By:	Not reported
Title:	Not reported
Signed Date:	Not reported
Attach Site Plan:	Not reported
Attach Coord Abbr:	Not reported
Attach Safeguard Info:	Not reported
Extension Site Plan:	Not reported
Extension Coord Abbr:	Not reported
Extension Safeguard Info:	Not reported
Report Year:	2008
Attach ERP:	Not reported
Extension ERP:	Not reported
Last Updated ERP:	Not reported
Last Tested ERP:	Not reported
Last Reviewed ERP:	Not reported
VZone Primary:	Not reported
VZone Secondary:	Not reported
Modified Date:	Not reported
FIPS County:	Not reported
Latitude/Longitude:	/
User Name:	Not reported
TRIFID:	Not reported
NAISC:	212321
CMFCL Record ID:	Not reported
Hardcopy Attachments:	Not reported
SEPC Approved Date ERP:	Not reported
SIC:	1422
Client System ID:	271350584
Own Country:	Not reported
Tier 2 Year:	Not reported
Cas Number:	14808607
Site Plan:	Not reported
Confidential Location:	Not reported
How Chemical Is Stored:	Not reported
Status 302:	UNKNOWN
Status 312:	UNKNOWN
Emergency Contact Name1:	Patty Christensen
Emergency Contact Name2:	Greg Oster
Emergency Contact Name3:	Not reported
Emergency Contact Name4:	Not reported

AGGREGATE INDUSTRIES - YARD D (Continued) **S104843675**

Emergency Contact 24hr Phone1:6127415862
Emergency Contact 24hr Phone2:6127504882
Emergency Contact 24hr Phone3:Not reported
Emergency Contact 24hr Phone4:Not reported
Is EHS: No
Is EHS More than TPQ: No
Is Containing EHS: No
EHS Name: Not reported
Max Daily Amt Code: 9
Avg Daily Amt Code: 9
Storage Container Type: R
Storage Pressure Class: 1
Storage Temperature Class: 4
Storage Location: STOCKPILED THROUGHOUT SITE
Is Storage Confidentail Location: No
Remark: Not reported
Chemical Id: 20271
Chemical Name: SAND AND GRAVEL

MN TIER2 CHEMICAL:
Chemical Desc ID: 20271
Chemical Name: SAND AND GRAVEL
Case No: 14808607
EHS Name: Not reported
Trade Secret: No
Pure: Yes
Mixture: No
Solid: Yes
Liquid: No
Gas: No
Extremely Haz Substance: No
Fire: No
Pressure: No
Reactivity: Yes
Delayed Health Affects: Yes
Immediate Health Affects: No
Max Daily Amt: 09
Avg Daily Amt: 09
Onsite Days: 365
Max Daily Amt Exact: 400000000
Avg Daily Amt Exact: 300000000
Modified Date: Not reported
VZone Primary: No
VZone Secondary: No
EHS More Than TPQ: No
MSDS Attachment ID: No

MN TIER2 STORE:
Storage Chem Desc ID: 20271
Storage Container Type: R
Storage Pressure: 1
Storage Temp: 4
Storage Location: THROUGHOUT SITE
Storage ID: 101361
Storage Confidential: No

AGGREGATE INDUSTRIES - YARD D (Continued) **S104843675**

MN TIER2 CONTACT:

Contact ID:	10060
Contact Name:	Dave Boraa
Contact Title:	Environmen
Contact Type:	T2EC
Sort Order:	1

Contact ID:	10060
Contact Name:	Dave Boraa
Contact Title:	Environmen
Contact Type:	T2EC
Sort Order:	1

Contact ID:	10061
Contact Name:	GREG OSTER
Contact Title:	Safety Dir
Contact Type:	T2EC
Sort Order:	2

Contact ID:	10061
Contact Name:	GREG OSTER
Contact Title:	Safety Dir
Contact Type:	T2EC
Sort Order:	2

ERC Number:	5030
Facility Phone:	Not reported
Facility Status:	ACTIVE
Facility Email:	Not reported
Facility Web:	Not reported
Facility MNCP:	Not reported
Owner Name:	Not reported
Owner Phone:	Not reported
Owner Address:	Not reported
Owner City:	Not reported
Owner State:	Not reported
Owner Zip:	Not reported
Mailing Name:	Not reported
Mailing Street:	Not reported
Mailing PO BOX:	Not reported
Mailing City:	Not reported
Mailing State:	Not reported
Mailing Zip:	Not reported
Mailing Attn:	Not reported
Mailing Zip:	Not reported
Mailing Attn:	Not reported
Billing Name:	Not reported
Billing Street:	Not reported
Billing PO Box:	Not reported
Billing City:	Not reported
Billing State:	Not reported
Billing Zip:	Not reported
Billing Attn:	Not reported
SIC Code:	Not reported
Dunn Brad Num:	Not reported
Time Created:	Not reported

AGGREGATE INDUSTRIES - YARD D (Continued) **S104843675**

Signed By:	Not reported
Title:	Not reported
Signed Date:	Not reported
Attach Site Plan:	Not reported
Attach Coord Abbr:	Not reported
Attach Safeguard Info:	Not reported
Extension Site Plan:	Not reported
Extension Coord Abbr:	Not reported
Extension Safeguard Info:	Not reported
Report Year:	2008
Attach ERP:	Not reported
Extension ERP:	Not reported
Last Updated ERP:	Not reported
Last Tested ERP:	Not reported
Last Reviewed ERP:	Not reported
VZone Primary:	Not reported
VZone Secondary:	Not reported
Modified Date:	Not reported
FIPS County:	Not reported
Latitude/Longitude:	/
User Name:	Not reported
TRIFID:	Not reported
NAISC:	212321
CMFCL Record ID:	Not reported
Hardcopy Attachments:	Not reported
SEPC Approved Date ERP:	Not reported
SIC:	1422
Client System ID:	271350584
Own Country:	Not reported
Tier 2 Year:	Not reported
Cas Number:	1317653
Site Plan:	Not reported
Confidential Location:	Not reported
How Chemical Is Stored:	Not reported
Status 302:	UNKNOWN
Status 312:	UNKNOWN
Emergency Contact Name1:	Patty Christensen
Emergency Contact Name2:	Greg Oster
Emergency Contact Name3:	Not reported
Emergency Contact Name4:	Not reported
Emergency Contact 24hr Phone1:	6127415862
Emergency Contact 24hr Phone2:	6127504882
Emergency Contact 24hr Phone3:	Not reported
Emergency Contact 24hr Phone4:	Not reported
Is EHS:	No
Is EHS More than TPQ:	No
Is Containing EHS:	No
EHS Name:	Not reported
Max Daily Amt Code:	8
Avg Daily Amt Code:	8
Storage Container Type:	R
Storage Pressure Class:	1
Storage Temperature Class:	4
Storage Location:	STOCKPILED THROUGHOUT SITE
Is Storage Confidentail Location:	No
Remark:	Not reported
Chemical Id:	39008

AGGREGATE INDUSTRIES - YARD D (Continued) **S104843675**

Chemical Name: LIMESTONE

MN TIER2 CONTACT:
Contact ID: 10060
Contact Name: Dave Boraa
Contact Title: Environmen
Contact Type: T2EC
Sort Order: 1

Contact ID: 10060
Contact Name: Dave Boraa
Contact Title: Environmen
Contact Type: T2EC
Sort Order: 1

Contact ID: 10061
Contact Name: GREG OSTER
Contact Title: Safety Dir
Contact Type: T2EC
Sort Order: 2

Contact ID: 10061
Contact Name: GREG OSTER
Contact Title: Safety Dir
Contact Type: T2EC
Sort Order: 2

CG470 **AGGREGATE INDUSTRIES INC - YARD D** **MN LS** **1007103355**
NNW **65 26TH AVE N** **RCRA-CESQG** **MND985686724**
1/2-1 **MINNEAPOLIS, MN 55411**
0.732 mi.
3865 ft. **Site 3 of 3 in cluster CG**

Relative:
Higher

Actual:
821 ft.

MN LS:
Link ID: 5412
EPA ID: Not reported
MPCA ID: VP13840
Method: I1
CERCLIS: No
National Priorities List: No
PLP: No
Voluntary Cleanup & Investigation: Yes
RCRA Treatment Storage & Disposal: No
RCRA Generator: No
Solid Waste Permit: No
Dumps: No
No Further Remedial Action Planned: No
Delisted From PLP By MPCA: No
LCP: No
Brownfield: No
Entity Type: VIC

RCRA-CESQG:
Date form received by agency: 03/12/1998
Facility name: AGGREGATE INDUSTRIES INC - YARD D
Facility address: 65 26TH AVE N
MINNEAPOLIS, MN 55411

AGGREGATE INDUSTRIES INC - YARD D (Continued) **1007103355**

EPA ID: MND985686724
Mailing address: 2915 WATERS RD STE 105
EAGAN, MN 551211562
Contact: DANIEL W GALLAGHER
Contact address: 2915 WATERS RD STE 105
EAGAN, MN 551211562
Contact country: US
Contact telephone: (651) 683-8169
Contact email: Not reported
EPA Region: 05
Classification: Conditionally Exempt Small Quantity Generator
Description: Handler: generates 100 kg or less of hazardous waste per calendar month, and accumulates 1000 kg or less of hazardous waste at any time; or generates 1 kg or less of acutely hazardous waste per calendar month, and accumulates at any time: 1 kg or less of acutely hazardous waste; or 100 kg or less of any residue or contaminated soil, waste or other debris resulting from the cleanup of a spill, into or on any land or water, of acutely hazardous waste; or generates 100 kg or less of any residue or contaminated soil, waste or other debris resulting from the cleanup of a spill, into or on any land or water, of acutely hazardous waste during any calendar month, and accumulates at any time: 1 kg or less of acutely hazardous waste; or 100 kg or less of any residue or contaminated soil, waste or other debris resulting from the cleanup of a spill, into or on any land or water, of acutely hazardous waste

Owner/Operator Summary:
Owner/operator name: AGGREGATE INDUSTRIES INC
Owner/operator address: 2915 WATERS RD STE 105
EAGAN, MN 55121
Owner/operator country: US
Owner/operator telephone: (651) 683-8169
Legal status: Private
Owner/Operator Type: Owner
Owner/Op start date: 10/14/1999
Owner/Op end date: Not reported

Owner/operator name: CAMAS MINNESOTA INC
Owner/operator address: 2915 WATERS RD 105
EAGAN, MN 55121
Owner/operator country: Not reported
Owner/operator telephone: (612) 683-8169
Legal status: Private
Owner/Operator Type: Owner
Owner/Op start date: 01/01/0001
Owner/Op end date: Not reported

Handler Activities Summary:
U.S. importer of hazardous waste: Unknown
Mixed waste (haz. and radioactive): Unknown
Recycler of hazardous waste: Unknown
Transporter of hazardous waste: Unknown
Treater, storer or disposer of HW: No
Underground injection activity: No
On-site burner exemption: Unknown
Furnace exemption: Unknown

AGGREGATE INDUSTRIES INC - YARD D (Continued) **1007103355**

Used oil fuel burner:	No
Used oil processor:	No
User oil refiner:	Unknown
Used oil fuel marketer to burner:	No
Used oil Specification marketer:	No
Used oil transfer facility:	Unknown
Used oil transporter:	No
Off-site waste receiver:	Commercial status unknown

Hazardous Waste Summary:

Waste code:	D008
Waste name:	LEAD
Waste code:	D018
Waste name:	BENZENE
Waste code:	D039
Waste name:	TETRACHLOROETHYLENE
Waste code:	D040
Waste name:	TRICHLOROETHYLENE
Violation Status:	No violations found

---

471 South 1/2-1 0.738 mi. 3896 ft.

EARLS SERVICE CENTER **LUST** **S101286155**
100 WASHINGTON AVE N **SPILLS** **N/A**
MINNEAPOLIS, MN

Relative: Higher

Actual: 840 ft.

LUST:

Leak ID:	26
Site ID:	63515
Source:	CORE
Facility Addr 2:	Not reported
MN PCA ID:	213050
Release Discovered Date:	01/01/1901 00:00:00
Leak Reported Date:	02/01/1985 00:00:00
Leak Site:	Leak Site - Tank and Petroleum Contamination
File Archive Box:	19
File Archive Lot:	01/124
Soil Digout Date:	09/30/1993 00:00:00
Cubic Yards Excavated:	1205
Conditional Closure Date:	Not reported
Complete Site Closure Date:	**12/14/1998 00:00:00**
Contaminated Soils Remaining:	Yes
Enforcement Action Begin Date:	01/01/1901 00:00:00
Lust Trust Eligible:	Yes
Offsite Contamination:	Unknown
Reimbursement Awarded:	No
Std Letter Response Date:	Not reported
Surface Water Impact:	Unknown
Utility Project Flag:	No
TMSP Added:	12/04/1999 14:03:42
TMSP Last Update:	05/08/2009 10:04:07
Staff Id Last Update:	KMUSTON
Release From AST:	No
Release From UST:	No

EARLS SERVICE CENTER (Continued) **S101286155**

Tank Registration Status Code:	F
VPIC Application Date:	Not reported
VPIC Acres:	Not reported
Addr Id:	74355
Township Name:	Not reported
Active Flag:	No
Country Code:	USA
Foreign State:	Not reported
Foreign Zone:	Not reported
State County Code:	MN
Interest Type:	LS
Interest Phone:	NO CORE PI PH.
Interest Start Date:	12/14/1998 00:00:00
Interest End Date:	Not reported
Vapor Intrusion Checked Flag:	Not reported
Soil Gas Data Collected Flag:	Not reported
Soil Gas Action Level Flag:	Not reported
Sub Slab Sample Collected Flag:	Not reported
Indoor Air Collected Flag:	Not reported
Vapor Intrusion Action Flag:	Not reported
Vapor Intrusion Comments:	Not reported
Soil Gas Data Comments:	Not reported
Comments:	Not reported

LEAK CLEANUP ACTIONS:

MN PCA ID:	Not reported
Leak Action Approval Date:	Not reported
Leak Action Begin Date:	Not reported
Leak Action End Date:	Not reported
TMSP Added:	Not reported
TMSP Last Update:	Not reported
Staff Id Last Update:	Not reported

LEAK GW INFO:

MN PCA ID:	213050
Dw Supply Contam:	Not reported
Free Product Observed:	Not reported
Free Product Thickness:	Not reported
Ground Water Contam:	No
GW Cleanup Goal:	0
Gw Exceeds Cleanup Goal:	Not reported
Cleanup Goal Achieved:	Not reported
Water Supply Exceeds Ral:	Not reported
Well Type Code:	Not reported
Impacted Aquifer Code:	Not reported
TMSP Added:	12/04/1999 14:07:26
TMSP Last Update:	11/04/2003 12:57:06
Staff Id Last Update:	RSUCHAN
Mtbe Present Now:	Not reported
Mtbe Present Historically:	Not reported
Mtbe High Ug Per Liter Char:	Not reported
Mtbe High Ug Per Liter Numb:	Not reported
Mtbe High Level Date:	Not reported
Free Product At Close:	Not reported
Staff Id Ass:	Not reported
PWS Well:	Not reported
Prot Flag:	Not reported
Sens Flag:	Not reported

EARLS SERVICE CENTER (Continued) **S101286155**

LEAK PRODUCT RELEASED:

MN PCA ID:	213050
Prod Released Sequence Id:	327208
Leak Product:	Fuel Oil 1 and 2
Tmsp Added:	12/04/1999 14:04:43
Tmsp Last_updt:	05/04/2002 08:59:32
Staff Id Last Updt:	TANKS
MN PCA ID:	213050
Prod Released Sequence Id:	401150
Leak Product:	Gasoline Unleaded
Tmsp Added:	12/27/1999 12:59:07
Tmsp Last_updt:	05/04/2002 08:59:32
Staff Id Last Updt:	TANKS

MN SPILL:

Program Id:	175446
Township Name:	Not reported
Interest Type:	SP
Addr Id:	260146
Interest Phone:	Not reported
Preferred Id:	17372
Interest Start Date:	03/21/1996 00:00:00
Interest End Date:	Not reported
Active:	Not reported
Tmsp Added:	03/21/1996 00:00:00
Tmsp Last Updt:	04/11/2007 08:22:54
Staff Id Last Updt:	RSUCHAN
State County Code:	27
Country Code:	USA
Foreign State:	Not reported
Foreign Zone:	None
Spill Closure Code:	**Not reported**
Sp Rep Code:	Not reported
Report Taken By Initials:	3234
Mpca Project Manager Initials:	3234
Spill Site Closure Date:	01/01/1996 00:00:00
Sp Rep Desc:	MINNEAPOLIS FIRE
Spill Date:	02/01/1993 00:00:00
Spill Reported Date:	02/01/1993 00:00:00
Init Cause Code:	Not reported
Init Cause Desc:	FIRE
Initial Source Code:	Not reported
Priority Code:	4
Archive Lot:	Not reported
Archive Box:	Not reported
Rep Phone:	Not reported
Rep Name:	Not reported
Mpca Involvement:	Not reported
Rpt Taken By Duty Officer:	Not reported
Spill Cause:	Not reported
Product:	Not reported
Spill:	Not reported
Report:	Not reported
Region:	Not reported
Project Mngr:	Not reported
Quantity:	Not reported

EARLS SERVICE CENTER (Continued) **S101286155**

Product:	Not reported
Respnbl Party:	Not reported
Box:	Not reported
Closure Date:	Not reported
Cause Code:	Not reported
Date Reported:	Not reported
Location:	Not reported
Product:	Not reported
Amount Spilled:	Not reported
Units:	Not reported
Priority:	Not reported
Spill Date:	Not reported
Spill Date:	Not reported
Action Taken:	Not reported
Reported By:	Not reported
Incident:	Not reported
Respnbl Party:	Not reported
Spill Cause:	Not reported
Action Taken:	Not reported
Public Safety Spill ID:	Not reported
Site ID:	0
Duty Officer Report No:	Not reported
Comments:	Not reported

MN SPILL ACTION:

Spill Action Code:	Not reported
Spill Action Person:	Not reported
Spill Action Date:	Not reported
Tmsp Added:	Not reported
Tmsp Last Updt:	Not reported
Staff Id Last Updt:	Not reported

MN SPILL AFFECTED DESCRIPTION:

Spill Inc. Affect Code:	Not reported
Tmsp Added:	Not reported
Tmsp Last Updt:	Not reported
Staff Id Last Updt:	Not reported

MN SPILL EMERGENCY:

Emergency Id:	Not reported
Emergency Code:	Not reported
Spill Action Code:	Not reported
Tmsp Added:	Not reported
Tmsp Last Updt:	Not reported
Staff Id Last Updt:	Not reported

MN SPILL PREVENTION:

Spill Prevention Code:	Not reported
Spill Prevention Date:	Not reported
Comments:	Not reported
Tmsp Added:	Not reported
Tmsp Last Updt:	Not reported
Staff Id Last Updt:	Not reported

MN SPILL PRODUCT:

Program ID:	175446
Spill Incident Accuracy Id:	69860
Spill Product Code:	Unknown
Spill Qty Units Code:	Unknown
Spill Incident Accuracy Code:	Unknown

EARLS SERVICE CENTER (Continued) **S101286155**

Spill Released Qty:	0
Tmsp Added:	03/21/1996 00:00:00
Tmsp Last Updt:	05/04/2002 06:55:27
Staff Id Last Updt:	TANKS
Program Id:	176339
Township Name:	Not reported
Interest Type:	SP
Addr Id:	260146
Interest Phone:	Not reported
Preferred Id:	18321
Interest Start Date:	03/21/1996 00:00:00
Interest End Date:	Not reported
Active:	Not reported
Tmsp Added:	03/21/1996 00:00:00
Tmsp Last Updt:	04/11/2007 08:22:55
Staff Id Last Updt:	RSUCHAN
State County Code:	27
Country Code:	USA
Foreign State:	Not reported
Foreign Zone:	None
Spill Closure Code:	**Not reported**
Sp Rep Code:	Not reported
Report Taken By Initials:	3234
Mpca Project Manager Initials:	3234
Spill Site Closure Date:	01/01/1996 00:00:00
Sp Rep Desc:	GLENN KIECKER
Spill Date:	08/19/1993 00:00:00
Spill Reported Date:	08/19/1993 00:00:00
Init Cause Code:	Spill
Init Cause Desc:	OIL SEEPING FROM TAN
Initial Source Code:	Not reported
Priority Code:	4
Archive Lot:	Not reported
Archive Box:	Not reported
Rep Phone:	Not reported
Rep Name:	Not reported
Mpca Involvement:	Not reported
Rpt Taken By Duty Officer:	Not reported
Spill Cause:	Not reported
Product:	Not reported
Spill:	Not reported
Report:	Not reported
Region:	Not reported
Project Mngr:	Not reported
Quantity:	Not reported
Product:	Not reported
Respnbl Party:	Not reported
Box:	Not reported
Closure Date:	Not reported
Cause Code:	Not reported
Date Reported:	Not reported
Location:	Not reported
Product:	Not reported
Amount Spilled:	Not reported
Units:	Not reported
Priority:	Not reported

EARLS SERVICE CENTER (Continued) **S101286155**

Spill Date:	Not reported
Spill Date:	Not reported
Action Taken:	Not reported
Reported By:	Not reported
Incident:	Not reported
Respnbl Party:	Not reported
Spill Cause:	Not reported
Action Taken:	Not reported
Public Safety Spill ID:	Not reported
Site ID:	0
Duty Officer Report No:	Not reported
Comments:	Waste oil is seeping out of the ground and running into the\\n street and down an alley. The oil is from an underground tank.

MN SPILL ACTION:

Spill Action Code:	Not reported
Spill Action Person:	Not reported
Spill Action Date:	Not reported
Tmsp Added:	Not reported
Tmsp Last Updt:	Not reported
Staff Id Last Updt:	Not reported

MN SPILL AFFECTED DESCRIPTION:

Spill Inc. Affect Code:	Not reported
Tmsp Added:	Not reported
Tmsp Last Updt:	Not reported
Staff Id Last Updt:	Not reported

MN SPILL EMERGENCY:

Emergency Id:	Not reported
Emergency Code:	Not reported
Spill Action Code:	Not reported
Tmsp Added:	Not reported
Tmsp Last Updt:	Not reported
Staff Id Last Updt:	Not reported

MN SPILL PREVENTION:

Spill Prevention Code:	Not reported
Spill Prevention Date:	Not reported
Comments:	Not reported
Tmsp Added:	Not reported
Tmsp Last Updt:	Not reported
Staff Id Last Updt:	Not reported

MN SPILL PRODUCT:

Program ID:	176339
Spill Incident Accuracy Id:	70695
Spill Product Code:	Used Or Waste Oil
Spill Qty Units Code:	Unknown
Spill Incident Accuracy Code:	Unknown
Spill Released Qty:	0
Tmsp Added:	03/21/1996 00:00:00
Tmsp Last Updt:	05/04/2002 06:58:14
Staff Id Last Updt:	TANKS

472
WNW
1/2-1
0.738 mi.
3899 ft.

URBAN/COMMERCIAL
626 W BROADWAY AVE
MINNEAPOLIS, MN

LUST
SPILLS

S102657539
N/A

Relative:
Higher

Actual:
839 ft.

LUST:

Leak ID:	188
Site ID:	38277
Source:	CORE
Facility Addr 2:	Not reported
MN PCA ID:	225562
Release Discovered Date:	12/18/1986 00:00:00
Leak Reported Date:	01/28/1987 00:00:00
Leak Site:	Leak Site - Tank and Petroleum Contamination
File Archive Box:	03
File Archive Lot:	00/222
Soil Digout Date:	01/01/1901 00:00:00
Cubic Yards Excavated:	706
Conditional Closure Date:	Not reported
Complete Site Closure Date:	**10/01/1997 00:00:00**
Contaminated Soils Remaining:	S
Enforcement Action Begin Date:	02/04/1987 00:00:00
Lust Trust Eligible:	Yes
Offsite Contamination:	Unknown
Reimbursement Awarded:	No
Std Letter Response Date:	04/10/1992 00:00:00
Surface Water Impact:	Unknown
Utility Project Flag:	No
TMSP Added:	12/04/1999 14:03:53
TMSP Last Update:	10/13/2004 12:53:05
Staff Id Last Update:	MGILGOS
Release From AST:	No
Release From UST:	No
Tank Registration Status Code:	F
VPIC Application Date:	Not reported
VPIC Acres:	Not reported
Addr Id:	48307
Township Name:	Not reported
Active Flag:	No
Country Code:	USA
Foreign State:	Not reported
Foreign Zone:	Not reported
State County Code:	MN
Interest Type:	LS
Interest Phone:	NO CORE PI PH.
Interest Start Date:	09/30/1997 00:00:00
Interest End Date:	Not reported
Vapor Intrusion Checked Flag:	Not reported
Soil Gas Data Collected Flag:	Not reported
Soil Gas Action Level Flag:	Not reported
Sub Slab Sample Collected Flag:	Not reported
Indoor Air Collected Flag:	Not reported
Vapor Intrusion Action Flag:	Not reported
Vapor Intrusion Comments:	Not reported
Soil Gas Data Comments:	Not reported
Comments:	Not reported

LEAK CLEANUP ACTIONS:

MN PCA ID:	225562

URBAN/COMMERCIAL (Continued) **S102657539**

Leak Action Approval Date:	Not reported
Leak Action Begin Date:	02/05/1987 00:00:00
Leak Action End Date:	Not reported
TMSP Added:	12/04/1999 14:05:11
TMSP Last Update:	05/04/2002 09:44:55
Staff Id Last Update:	TANKS

LEAK GW INFO:

MN PCA ID:	225562
Dw Supply Contam:	Not reported
Free Product Observed:	No
Free Product Thickness:	Not reported
Ground Water Contam:	Yes
GW Cleanup Goal:	0
Gw Exceeds Cleanup Goal:	Not reported
Cleanup Goal Achieved:	Not reported
Water Supply Exceeds Ral:	Not reported
Well Type Code:	Not reported
Impacted Aquifer Code:	Not reported
TMSP Added:	12/04/1999 14:07:36
TMSP Last Update:	11/04/2003 12:57:09
Staff Id Last Update:	RSUCHAN
Mtbe Present Now:	Not reported
Mtbe Present Historically:	Not reported
Mtbe High Ug Per Liter Char:	Not reported
Mtbe High Ug Per Liter Numb:	Not reported
Mtbe High Level Date:	Not reported
Free Product At Close:	Not reported
Staff Id Ass:	Not reported
PWS Well:	Not reported
Prot Flag:	Not reported
Sens Flag:	Not reported

LEAK PRODUCT RELEASED:

MN PCA ID:	225562
Prod Released Sequence Id:	403955
Leak Product:	Gasoline, Type Unknown
Tmsp Added:	12/27/1999 12:59:09
Tmsp Last_updt:	05/04/2002 09:44:55
Staff Id Last Updt:	TANKS

MN SPILL:

Program Id:	183736
Township Name:	Not reported
Interest Type:	SP
Addr Id:	272528
Interest Phone:	Not reported
Preferred Id:	26385
Interest Start Date:	08/15/1997 08:30:59
Interest End Date:	Not reported
Active:	Not reported
Tmsp Added:	08/15/1997 08:30:59
Tmsp Last Updt:	04/11/2007 08:22:59
Staff Id Last Updt:	RSUCHAN
State County Code:	27
Country Code:	USA
Foreign State:	Not reported
Foreign Zone:	None

URBAN/COMMERCIAL (Continued) **S102657539**

Spill Closure Code:	**Not reported**
Sp Rep Code:	Refer To Air Quality
Report Taken By Initials:	3236
Mpca Project Manager Initials:	3236
Spill Site Closure Date:	06/30/2000 00:00:00
Sp Rep Desc:	DENISE BECKERMAN, KANE TRANSPORT
Spill Date:	08/13/1997 00:00:00
Spill Reported Date:	08/13/1997 00:00:00
Init Cause Code:	Spill
Init Cause Desc:	SPILL
Initial Source Code:	15
Priority Code:	3
Archive Lot:	Not reported
Archive Box:	Not reported
Rep Phone:	Not reported
Rep Name:	Not reported
Mpca Involvement:	Not reported
Rpt Taken By Duty Officer:	Not reported
Spill Cause:	Not reported
Product:	Not reported
Spill:	Not reported
Report:	Not reported
Region:	Not reported
Project Mngr:	Not reported
Quantity:	Not reported
Product:	Not reported
Respnbl Party:	Not reported
Box:	Not reported
Closure Date:	Not reported
Cause Code:	Not reported
Date Reported:	Not reported
Location:	Not reported
Product:	Not reported
Amount Spilled:	Not reported
Units:	Not reported
Priority:	Not reported
Spill Date:	Not reported
Spill Date:	Not reported
Action Taken:	Not reported
Reported By:	Not reported
Incident:	Not reported
Respnbl Party:	Not reported
Spill Cause:	Not reported
Action Taken:	Not reported
Public Safety Spill ID:	Not reported
Site ID:	0
Duty Officer Report No:	Not reported
Comments:	DOING VAPOR RECOVERY DIDNT VENT CORRECTLY & GAS CAME UP VENTPIPE\\n SPILLED TO CONCRETE, SLOPED TO SEWER. MANAGER ENROUTE.

MN SPILL ACTION:

Spill Action Code:	3
Spill Action Person:	Not reported
Spill Action Date:	Not reported
Tmsp Added:	08/15/1997 08:30:59
Tmsp Last Updt:	05/04/2002 07:21:28
Staff Id Last Updt:	TANKS

URBAN/COMMERCIAL (Continued) **S102657539**

MN SPILL AFFECTED DESCRIPTION:

Spill Inc. Affect Code:	Sewer
Tmsp Added:	08/15/1997 08:30:59
Tmsp Last Updt:	05/04/2002 07:21:28
Staff Id Last Updt:	TANKS
Spill Inc. Affect Code:	Street, Parking Lot
Tmsp Added:	08/15/1997 08:30:59
Tmsp Last Updt:	05/04/2002 07:21:28
Staff Id Last Updt:	TANKS

MN SPILL EMERGENCY:

Emergency Id:	Not reported
Emergency Code:	Not reported
Spill Action Code:	Not reported
Tmsp Added:	Not reported
Tmsp Last Updt:	Not reported
Staff Id Last Updt:	Not reported

MN SPILL PREVENTION:

Spill Prevention Code:	Not reported
Spill Prevention Date:	Not reported
Comments:	Not reported
Tmsp Added:	Not reported
Tmsp Last Updt:	Not reported
Staff Id Last Updt:	Not reported

MN SPILL PRODUCT:

Program ID:	183736
Spill Incident Accuracy Id:	77648
Spill Product Code:	Gasoline, Type Unknown
Spill Qty Units Code:	Gallons
Spill Incident Accuracy Code:	Estimated
Spill Released Qty:	25
Tmsp Added:	08/15/1997 08:30:59
Tmsp Last Updt:	05/04/2002 07:21:28
Staff Id Last Updt:	TANKS

CD473 **COVANTA HENNEPIN ENERGY RESOURCE CO.** **SWF/LF** **S103208240**
SSW **505 6TH AVE N** **SPILLS** **N/A**
1/2-1 **MINNEAPOLIS, MN 55405** **ENF**
0.740 mi. **AIRS**
3906 ft. **Site 6 of 8 in cluster CD** **TIER 2**

Relative:
Higher

Actual:
820 ft.

LF:

Region:	STATE	Facility ID:	2814
Epa Number:	5	Site Location:	No
Site ID:	463	Program Code:	Solid Waste
Secondary Addr:	Not reported	Country:	USA
Address Id Street:	903	Address Id Mail:	903
Location Description:	Not reported		
Interest Type:	11		
Interest Start Dt:	11/01/1996 00:00:00	Interest End Date:	Not reported
Start Date:	1	End Date:	Not reported
Preferred ID:	SW-396	Staff Id:	JDEMEUR
Active Flag:	Yes	Facility Flag:	No
MPCA Code:	4C	Primary Name:	Covanta Hennepin Energy Resource Co LP
Owner Id:	475	Fips County CD:	053
Spatial ID:	105977	MCD Code:	Not reported
Sic Code:	4953, 4911		

COVANTA HENNEPIN ENERGY RESOURCE CO. (Continued) **S103208240**

Range:	24	Range Direction:	W
Section:	22	Quarter:	CA
Township:	Not reported	Township Name:	Not reported
Public Land Survey Township:	29		
Congressional District:	5		
Legislative District:	Not reported		
Time Stamp Added:	11/01/1996 09:31:08		
Time Stamp Last Update:	03/13/2009 12:36:41		
MN DNR Major Watershed Code:	20095		
Water Quality Dt Prints Expended:	Not reported		
Comments:	Not reported		
Object ID:	3063		
Case ID:	0	Title:	Facility Permit
Program Cd:	SW	Facility ID:	2814
Act Categ Code:	P	Action Class Cd:	PER
Action ID:	1	Action Type:	TFP
Document Type:	FRM	Doc Type Cd:	SWPE
Version Num:	1	Note Attached:	Yes
Imported:	No	Locked:	Yes
Effective Start:	06/30/1998 00:00:00	Effective End:	Not reported
TMSP Checkout:	07/01/1998 09:45:56	Staff ID Chk:	Not reported
TMSP Created:	07/01/1998 09:43:45	Staff ID Created:	SSTREET
TMSP Open:	07/01/1998 09:45:26	Staff ID Open:	sstreet
TMSP last Updt:	02/13/2009 15:32:25	Staff Last Updt:	KHOLLAN
Object ID:	8780		
Case ID:	0	Title:	Waste Vol. - 2004
Program Cd:	SW	Facility ID:	2814
Act Categ Code:	P	Action Class Cd:	PDR
Action ID:	1	Action Type:	WVO
Document Type:	FRM	Doc Type Cd:	SWWV
Version Num:	1	Note Attached:	No
Imported:	No	Locked:	No
Effective Start:	Not reported	Effective End:	Not reported
TMSP Checkout:	02/25/2005 11:59:21	Staff ID Chk:	Not reported
TMSP Created:	02/25/2005 11:54:48	Staff ID Created:	KHOLLAN
TMSP Open:	02/25/2005 11:59:18	Staff ID Open:	khollan
TMSP last Updt:	02/25/2005 11:59:21	Staff Last Updt:	KHOLLAN
Object ID:	8781		
Case ID:	0	Title:	Project Management Screen
Program Cd:	SW	Facility ID:	2814
Act Categ Code:	P	Action Class Cd:	PDR
Action ID:	1	Action Type:	WVO
Document Type:	FRM	Doc Type Cd:	SWPM
Version Num:	1	Note Attached:	No
Imported:	No	Locked:	No
Effective Start:	Not reported	Effective End:	Not reported
TMSP Checkout:	02/25/2005 11:54:47	Staff ID Chk:	Not reported
TMSP Created:	02/25/2005 11:54:47	Staff ID Created:	KHOLLAN
TMSP Open:	02/25/2005 11:54:47	Staff ID Open:	function
TMSP last Updt:	02/25/2005 11:54:47	Staff Last Updt:	KHOLLAN
Object ID:	16401		
Case ID:	0	Title:	Waste Vol. - 2007
Program Cd:	SW	Facility ID:	2814
Act Categ Code:	P	Action Class Cd:	PDR
Action ID:	3	Action Type:	WVO
Document Type:	FRM	Doc Type Cd:	SWWV
Version Num:	1	Note Attached:	No

COVANTA HENNEPIN ENERGY RESOURCE CO. (Continued) **S103208240**

Imported:	No	Locked:	No
Effective Start:	Not reported	Effective End:	Not reported
TMSP Checkout:	02/05/2008 15:16:46	Staff ID Chk:	Not reported
TMSP Created:	02/05/2008 15:07:54	Staff ID Created:	KHOLLAN
TMSP Open:	02/05/2008 15:16:42	Staff ID Open:	khollan
TMSP last Updt:	02/05/2008 15:16:46	Staff Last Updt:	KHOLLAN
Object ID:	16402		
Case ID:	0	Title:	Project Management Screen
Program Cd:	SW	Facility ID:	2814
Act Categ Code:	P	Action Class Cd:	PDR
Action ID:	3	Action Type:	WVO
Document Type:	FRM	Doc Type Cd:	SWPM
Version Num:	1	Note Attached:	No
Imported:	No	Locked:	No
Effective Start:	Not reported	Effective End:	Not reported
TMSP Checkout:	02/05/2008 15:07:54	Staff ID Chk:	Not reported
TMSP Created:	02/05/2008 15:07:53	Staff ID Created:	KHOLLAN
TMSP Open:	02/05/2008 15:07:54	Staff ID Open:	function
TMSP last Updt:	02/05/2008 15:07:53	Staff Last Updt:	KHOLLAN
Object ID:	14164		
Case ID:	0	Title:	Waste Vol. - 2006
Program Cd:	SW	Facility ID:	2814
Act Categ Code:	P	Action Class Cd:	PDR
Action ID:	2	Action Type:	WVO
Document Type:	FRM	Doc Type Cd:	SWWV
Version Num:	1	Note Attached:	No
Imported:	No	Locked:	No
Effective Start:	Not reported	Effective End:	Not reported
TMSP Checkout:	02/07/2007 16:07:45	Staff ID Chk:	Not reported
TMSP Created:	02/07/2007 16:02:23	Staff ID Created:	KHOLLAN
TMSP Open:	02/07/2007 16:07:41	Staff ID Open:	khollan
TMSP last Updt:	02/07/2007 16:07:45	Staff Last Updt:	KHOLLAN
Object ID:	14165		
Case ID:	0	Title:	Project Management Screen
Program Cd:	SW	Facility ID:	2814
Act Categ Code:	P	Action Class Cd:	PDR
Action ID:	2	Action Type:	WVO
Document Type:	FRM	Doc Type Cd:	SWPM
Version Num:	1	Note Attached:	No
Imported:	No	Locked:	No
Effective Start:	Not reported	Effective End:	Not reported
TMSP Checkout:	02/07/2007 16:02:24	Staff ID Chk:	Not reported
TMSP Created:	02/07/2007 16:02:23	Staff ID Created:	KHOLLAN
TMSP Open:	02/07/2007 16:02:24	Staff ID Open:	function
TMSP last Updt:	02/07/2007 16:02:23	Staff Last Updt:	KHOLLAN
Object ID:	20067		
Case ID:	0	Title:	No SW permit required
Program Cd:	SW	Facility ID:	2814
Act Categ Code:	P	Action Class Cd:	PER
Action ID:	1	Action Type:	TFP
Document Type:	WRD	Doc Type Cd:	DOC
Version Num:	1	Note Attached:	No
Imported:	No	Locked:	Yes
Effective Start:	Not reported	Effective End:	Not reported
TMSP Checkout:	02/13/2009 15:31:37	Staff ID Chk:	Not reported
TMSP Created:	02/13/2009 15:31:35	Staff ID Created:	KHOLLAN
TMSP Open:	02/13/2009 15:31:35	Staff ID Open:	khollan

COVANTA HENNEPIN ENERGY RESOURCE CO. (Continued) **S103208240**

TMSP last Updt:	02/13/2009 15:31:39	Staff Last Updt:	KHOLLAN
Object ID:	20069		
Case ID:	0	Title:	Project Management Screen
Program Cd:	SW	Facility ID:	2814
Act Categ Code:	P	Action Class Cd:	PDR
Action ID:	4	Action Type:	WVO
Document Type:	FRM	Doc Type Cd:	SWPM
Version Num:	1	Note Attached:	No
Imported:	No	Locked:	No
Effective Start:	Not reported	Effective End:	Not reported
TMSP Checkout:	02/13/2009 15:34:12	Staff ID Chk:	Not reported
TMSP Created:	02/13/2009 15:34:12	Staff ID Created:	KHOLLAN
TMSP Open:	02/13/2009 15:34:12	Staff ID Open:	function
TMSP last Updt:	02/13/2009 15:34:12	Staff Last Updt:	KHOLLAN
Object ID:	20068		
Case ID:	0	Title:	Waste Vol. - 2008
Program Cd:	SW	Facility ID:	2814
Act Categ Code:	P	Action Class Cd:	PDR
Action ID:	4	Action Type:	WVO
Document Type:	FRM	Doc Type Cd:	SWWV
Version Num:	1	Note Attached:	No
Imported:	No	Locked:	No
Effective Start:	Not reported	Effective End:	Not reported
TMSP Checkout:	02/13/2009 15:39:56	Staff ID Chk:	Not reported
TMSP Created:	02/13/2009 15:34:12	Staff ID Created:	KHOLLAN
TMSP Open:	02/13/2009 15:39:51	Staff ID Open:	khollan
TMSP last Updt:	02/13/2009 15:39:56	Staff Last Updt:	KHOLLAN
Object ID:	500		
Case ID:	0	Title:	Facility Info. Document Set
Program Cd:	SW	Facility ID:	2814
Act Categ Code:	P	Action Class Cd:	###
Action ID:	0	Action Type:	***
Document Type:	FRM	Doc Type Cd:	SWFI
Version Num:	1	Note Attached:	No
Imported:	No	Locked:	No
Effective Start:	Not reported	Effective End:	Not reported
TMSP Checkout:	01/15/2008 11:37:22	Staff ID Chk:	Not reported
TMSP Created:	11/01/1996 09:31:08	Staff ID Created:	GSKOWRO
TMSP Open:	01/09/1997 08:57:52	Staff ID Open:	gskowro
TMSP last Updt:	01/15/2008 11:37:22	Staff Last Updt:	DNELSON2
Object ID:	501		
Case ID:	0	Title:	General Referral Screen
Program Cd:	SW	Facility ID:	2814
Act Categ Code:	C	Action Class Cd:	###
Action ID:	0	Action Type:	***
Document Type:	FRM	Doc Type Cd:	SWGR
Version Num:	1	Note Attached:	No
Imported:	No	Locked:	No
Effective Start:	Not reported	Effective End:	Not reported
TMSP Checkout:	01/15/2008 11:37:32	Staff ID Chk:	Not reported
TMSP Created:	11/01/1996 09:31:08	Staff ID Created:	GSKOWRO
TMSP Open:	11/01/1996 09:33:35	Staff ID Open:	gskowro
TMSP last Updt:	01/15/2008 11:37:32	Staff Last Updt:	DNELSON2
Object ID:	502		
Case ID:	0	Title:	Violation List Screen
Program Cd:	SW	Facility ID:	2814
Act Categ Code:	E	Action Class Cd:	###

COVANTA HENNEPIN ENERGY RESOURCE CO. (Continued) **S103208240**

Action ID:	0	Action Type:	***
Document Type:	FRM	Doc Type Cd:	SWVL
Version Num:	1	Note Attached:	No
Imported:	No	Locked:	No
Effective Start:	Not reported	Effective End:	Not reported
TMSP Checkout:	11/01/1996 09:33:35	Staff ID Chk:	Not reported
TMSP Created:	11/01/1996 09:31:08	Staff ID Created:	GSKOWRO
TMSP Open:	11/01/1996 09:33:35	Staff ID Open:	gskowro
TMSP last Updt:	11/01/1996 09:31:08	Staff Last Updt:	GSKOWRO
Object ID:	3064		
Case ID:	0	Title:	Project Management Screen
Program Cd:	SW	Facility ID:	2814
Act Categ Code:	P	Action Class Cd:	PER
Action ID:	1	Action Type:	TFP
Document Type:	FRM	Doc Type Cd:	SWPM
Version Num:	1	Note Attached:	No
Imported:	No	Locked:	No
Effective Start:	Not reported	Effective End:	Not reported
TMSP Checkout:	02/13/2009 15:33:56	Staff ID Chk:	Not reported
TMSP Created:	07/01/1998 09:43:44	Staff ID Created:	SSTREET
TMSP Open:	02/13/2009 15:33:56	Staff ID Open:	function
TMSP last Updt:	02/13/2009 15:33:56	Staff Last Updt:	KHOLLAN

MN SPILL:

Program Id:	185613
Township Name:	Not reported
Interest Type:	SP
Addr Id:	253527
Interest Phone:	Not reported
Preferred Id:	28441
Interest Start Date:	07/09/1998 08:46:38
Interest End Date:	Not reported
Active:	Not reported
Tmsp Added:	07/09/1998 08:46:38
Tmsp Last Updt:	04/11/2007 08:23:02
Staff Id Last Updt:	RSUCHAN
State County Code:	27
Country Code:	USA
Foreign State:	Not reported
Foreign Zone:	None
Spill Closure Code:	**Not reported**
Sp Rep Code:	Refer To Leaks
Report Taken By Initials:	3234
Mpca Project Manager Initials:	3234
Spill Site Closure Date:	06/30/2000 00:00:00
Sp Rep Desc:	Not reported
Spill Date:	07/04/1998 00:00:00
Spill Reported Date:	07/06/1998 00:00:00
Init Cause Code:	Unknown
Init Cause Desc:	UNKNOWN
Initial Source Code:	3
Priority Code:	1
Archive Lot:	Not reported
Archive Box:	Not reported
Rep Phone:	Not reported
Rep Name:	Not reported
Mpca Involvement:	Not reported

COVANTA HENNEPIN ENERGY RESOURCE CO. (Continued) **S103208240**

Rpt Taken By Duty Officer:	Not reported
Spill Cause:	Not reported
Product:	Not reported
Spill:	Not reported
Report:	Not reported
Region:	Not reported
Project Mngr:	Not reported
Quantity:	Not reported
Product:	Not reported
Respnbl Party:	Not reported
Box:	Not reported
Closure Date:	Not reported
Cause Code:	Not reported
Date Reported:	Not reported
Location:	Not reported
Product:	Not reported
Amount Spilled:	Not reported
Units:	Not reported
Priority:	Not reported
Spill Date:	Not reported
Spill Date:	Not reported
Action Taken:	Not reported
Reported By:	Not reported
Incident:	Not reported
Respnbl Party:	Not reported
Spill Cause:	Not reported
Action Taken:	Not reported
Public Safety Spill ID:	Not reported
Site ID:	0
Duty Officer Report No:	Not reported
Comments:	CARBON INJECTION SYSTEM HAS BEEN DOWN FOR WEEK. CO. WILL NOT SHUT\\n DOWN FOR REPAIRS. HAS BEEN A MONTH.

MN SPILL ACTION:

Spill Action Code:	3
Spill Action Person:	Not reported
Spill Action Date:	Not reported
Tmsp Added:	07/09/1998 08:46:38
Tmsp Last Updt:	05/04/2002 07:27:25
Staff Id Last Updt:	TANKS

MN SPILL AFFECTED DESCRIPTION:

Spill Inc. Affect Code:	Air
Tmsp Added:	07/09/1998 08:46:38
Tmsp Last Updt:	05/04/2002 07:27:25
Staff Id Last Updt:	TANKS

MN SPILL EMERGENCY:

Emergency Id:	Not reported
Emergency Code:	Not reported
Spill Action Code:	Not reported
Tmsp Added:	Not reported
Tmsp Last Updt:	Not reported
Staff Id Last Updt:	Not reported

MN SPILL PREVENTION:

Spill Prevention Code:	Not reported
Spill Prevention Date:	Not reported
Comments:	Not reported

COVANTA HENNEPIN ENERGY RESOURCE CO. (Continued) **S103208240**

Tmsp Added: Not reported
Tmsp Last Updt: Not reported
Staff Id Last Updt: Not reported

MN SPILL PRODUCT:
Program ID: 185613
Spill Incident Accuracy Id: 79438
Spill Product Code: Other (Described In Remarks)
Spill Qty Units Code: Unknown
Spill Incident Accuracy Code: Unknown
Spill Released Qty: 0
Tmsp Added: 07/09/1998 08:46:38
Tmsp Last Updt: 05/04/2002 07:27:25
Staff Id Last Updt: TANKS

MN Enforcement Log :
Facility ID: MND985668789
Violation: 262.C - Generators - Pre-transport
Determined Date: 08/25/2003
Determined By: State
Responsible Agency: State
RTC Date: 11/11/2003
Enforcement Sequence: 001
Effective End Date: 09/25/2003
Enforcement Type: 121 - Letter of Warning (LOW)
Lead Agency: State
Sequence: 1

MN AIRS:
Facility ID: 05300400
File Number: 2125
Fedral/State: F
Mail Address: 505 6th Ave N
Mail City,St,Zip: Minneapolis, MN 55405
Contact Name: Mr. Daniel Fish
Contact Phone: (612) 333-7303
Contact Fax: (612) 333-7347
Latitude: 44 Deg 59 Min 03.7362 Sec
Longitude: -93 Deg 16 Min 43.1553 Sec
SIC Code: 4953
SIC Code 2: 4911
NAICS: 56292
Corbon Monixide Tons/Yr: 62
Nitrogen Oxides Tons/Yr: 516
Lead Tons/Yr: 0
Particulate Matter Tons/Yr: 15
PM10 Tons/Yr: 15
Sulfur Dioxide Tons/Yr: 13
Volatile Organic Compounds Amount: 4
Permip Program Type: Pt 70/Limits to Avoid NSR
Action ID: 3
Effective Start: 9/10/2004
Expiration Date: 5/14/2003
REG PMT Option: Not reported
Emissions Year: 2005

Facility ID: 05300400

COVANTA HENNEPIN ENERGY RESOURCE CO. (Continued) **S103208240**

File Number:	2125
Fedral/State:	F
Mail Address:	505 6th Ave N
Mail City,St,Zip:	Minneapolis, MN 55405
Contact Name:	Mr. Daniel Fish
Contact Phone:	(612) 333-7303
Contact Fax:	(612) 333-7347
Latitude:	44 Deg 59 Min 03.7362 Sec
Longitude:	-93 Deg 16 Min 43.1553 Sec
SIC Code:	4953
SIC Code 2:	4911
NAICS:	56292
Corbon Monixide Tons/Yr:	58
Nitrogen Oxides Tons/Yr:	518
Lead Tons/Yr:	0
Particulate Matter Tons/Yr:	21
PM10 Tons/Yr:	21
Sulfur Dioxide Tons/Yr:	10
Volatile Organic Compounds Amount:	3
Permip Program Type:	Pt 70/Limits to Avoid NSR
Action ID:	3
Effective Start:	9/10/2004
Expiration Date:	5/14/2003
REG PMT Option:	Not reported
Emissions Year:	2006

Facility ID:	05300400
File Number:	2125
Fedral/State:	F
Mail Address:	505 6th Ave N
Mail City,St,Zip:	Minneapolis, MN 55405
Contact Name:	Mr. Daniel Fish
Contact Phone:	(612) 333-7303
Contact Fax:	(612) 333-7347
Latitude:	44 Deg 59 Min 03.7362 Sec
Longitude:	-93 Deg 16 Min 43.1553 Sec
SIC Code:	4953
SIC Code 2:	4911
NAICS:	56292
Corbon Monixide Tons/Yr:	50
Nitrogen Oxides Tons/Yr:	540
Lead Tons/Yr:	0
Particulate Matter Tons/Yr:	8
PM10 Tons/Yr:	8
Sulfur Dioxide Tons/Yr:	10
Volatile Organic Compounds Amount:	1
Permip Program Type:	Pt 70/Limits to Avoid NSR
Action ID:	3
Effective Start:	9/10/2004
Expiration Date:	5/14/2003
REG PMT Option:	Not reported
Emissions Year:	2007

MN TIER 2:

ERC Number:	271350230
Facility Phone:	Not reported
Facility Status:	Not reported

COVANTA HENNEPIN ENERGY RESOURCE CO. (Continued) **S103208240**

Facility Email:	Not reported
Facility Web:	Not reported
Facility MNCP:	Not reported
Owner Name:	Not reported
Owner Phone:	Not reported
Owner Address:	Not reported
Owner City:	Not reported
Owner State:	Not reported
Owner Zip:	Not reported
Mailing Name:	Not reported
Mailing Street:	Not reported
Mailing PO BOX:	Not reported
Mailing City:	Not reported
Mailing State:	Not reported
Mailing Zip:	Not reported
Mailing Attn:	Not reported
Mailing Zip:	Not reported
Mailing Attn:	Not reported
Billing Name:	Not reported
Billing Street:	Not reported
Billing PO Box:	Not reported
Billing City:	Not reported
Billing State:	Not reported
Billing Zip:	Not reported
Billing Attn:	Not reported
SIC Code:	Not reported
Dunn Brad Num:	Not reported
Time Created:	Not reported
Signed By:	Not reported
Title:	Not reported
Signed Date:	Not reported
Attach Site Plan:	Not reported
Attach Coord Abbr:	Not reported
Attach Safeguard Info:	Not reported
Extension Site Plan:	Not reported
Extension Coord Abbr:	Not reported
Extension Safeguard Info:	Not reported
Report Year:	Not reported
Attach ERP:	Not reported
Extension ERP:	Not reported
Last Updated ERP:	Not reported
Last Tested ERP:	Not reported
Last Reviewed ERP:	Not reported
VZone Primary:	Not reported
VZone Secondary:	Not reported
Modified Date:	Not reported
FIPS County:	Not reported
Latitude/Longitude:	/
User Name:	Not reported
TRIFID:	Not reported
NAISC:	Not reported
CMFCL Record ID:	Not reported
Hardcopy Attachments:	Not reported
SEPC Approved Date ERP:	Not reported
SIC:	Not reported
Client System ID:	Not reported
Own Country:	Not reported

COVANTA HENNEPIN ENERGY RESOURCE CO. (Continued) **S103208240**

Tier 2 Year:	2004
Cas Number:	7664-93-9
Site Plan:	Yes
Confidential Location:	No
How Chemical Is Stored:	E14
How Chemical Is Stored:	A14
Status 302:	Not reported
Status 312:	Not reported
Emergency Contact Name1:	Not reported
Emergency Contact Name2:	Not reported
Emergency Contact Name3:	Not reported
Emergency Contact Name4:	Not reported
Emergency Contact 24hr Phone1:	Not reported
Emergency Contact 24hr Phone2:	Not reported
Emergency Contact 24hr Phone3:	Not reported
Emergency Contact 24hr Phone4:	Not reported
Is EHS:	Not reported
Is EHS More than TPQ:	Not reported
Is Containing EHS:	Not reported
EHS Name:	Not reported
Max Daily Amt Code:	Not reported
Avg Daily Amt Code:	Not reported
Storage Container Type:	Not reported
Storage Pressure Class:	Not reported
Storage Temperature Class:	Not reported
Storage Location:	Not reported
Is Storage Confidentail Location:	Not reported
Remark:	site plan 90
Chemical Id:	Not reported
Chemical Name:	SULFURIC ACID

ERC Number:	271350230
Facility Phone:	Not reported
Facility Status:	Not reported
Facility Email:	Not reported
Facility Web:	Not reported
Facility MNCP:	Not reported
Owner Name:	Not reported
Owner Phone:	Not reported
Owner Address:	Not reported
Owner City:	Not reported
Owner State:	Not reported
Owner Zip:	Not reported
Mailing Name:	Not reported
Mailing Street:	Not reported
Mailing PO BOX:	Not reported
Mailing City:	Not reported
Mailing State:	Not reported
Mailing Zip:	Not reported
Mailing Attn:	Not reported
Mailing Zip:	Not reported
Mailing Attn:	Not reported
Billing Name:	Not reported
Billing Street:	Not reported
Billing PO Box:	Not reported
Billing City:	Not reported
Billing State:	Not reported

COVANTA HENNEPIN ENERGY RESOURCE CO. (Continued) **S103208240**

Billing Zip:	Not reported
Billing Attn:	Not reported
SIC Code:	Not reported
Dunn Brad Num:	Not reported
Time Created:	Not reported
Signed By:	Not reported
Title:	Not reported
Signed Date:	Not reported
Attach Site Plan:	Not reported
Attach Coord Abbr:	Not reported
Attach Safeguard Info:	Not reported
Extension Site Plan:	Not reported
Extension Coord Abbr:	Not reported
Extension Safeguard Info:	Not reported
Report Year:	Not reported
Attach ERP:	Not reported
Extension ERP:	Not reported
Last Updated ERP:	Not reported
Last Tested ERP:	Not reported
Last Reviewed ERP:	Not reported
VZone Primary:	Not reported
VZone Secondary:	Not reported
Modified Date:	Not reported
FIPS County:	Not reported
Latitude/Longitude:	/
User Name:	Not reported
TRIFID:	Not reported
NAISC:	Not reported
CMFCL Record ID:	Not reported
Hardcopy Attachments:	Not reported
SEPC Approved Date ERP:	Not reported
SIC:	Not reported
Client System ID:	Not reported
Own Country:	Not reported
Tier 2 Year:	2004
Cas Number:	Not reported
Site Plan:	Yes
Confidential Location:	No
How Chemical Is Stored:	C14
How Chemical Is Stored:	E14
How Chemical Is Stored:	D14
Status 302:	Not reported
Status 312:	Not reported
Emergency Contact Name1:	Not reported
Emergency Contact Name2:	Not reported
Emergency Contact Name3:	Not reported
Emergency Contact Name4:	Not reported
Emergency Contact 24hr Phone1:	Not reported
Emergency Contact 24hr Phone2:	Not reported
Emergency Contact 24hr Phone3:	Not reported
Emergency Contact 24hr Phone4:	Not reported
Is EHS:	Not reported
Is EHS More than TPQ:	Not reported
Is Containing EHS:	Not reported
EHS Name:	Not reported
Max Daily Amt Code:	Not reported
Avg Daily Amt Code:	Not reported

COVANTA HENNEPIN ENERGY RESOURCE CO. (Continued) **S103208240**

Storage Container Type:	Not reported
Storage Pressure Class:	Not reported
Storage Temperature Class:	Not reported
Storage Location:	Not reported
Is Storage Confidentail Location:	Not reported
Remark:	Not reported
Chemical Id:	Not reported
Chemical Name:	OIL
ERC Number:	271350230
Facility Phone:	Not reported
Facility Status:	Not reported
Facility Email:	Not reported
Facility Web:	Not reported
Facility MNCP:	Not reported
Owner Name:	Not reported
Owner Phone:	Not reported
Owner Address:	Not reported
Owner City:	Not reported
Owner State:	Not reported
Owner Zip:	Not reported
Mailing Name:	Not reported
Mailing Street:	Not reported
Mailing PO BOX:	Not reported
Mailing City:	Not reported
Mailing State:	Not reported
Mailing Zip:	Not reported
Mailing Attn:	Not reported
Mailing Zip:	Not reported
Mailing Attn:	Not reported
Billing Name:	Not reported
Billing Street:	Not reported
Billing PO Box:	Not reported
Billing City:	Not reported
Billing State:	Not reported
Billing Zip:	Not reported
Billing Attn:	Not reported
SIC Code:	Not reported
Dunn Brad Num:	Not reported
Time Created:	Not reported
Signed By:	Not reported
Title:	Not reported
Signed Date:	Not reported
Attach Site Plan:	Not reported
Attach Coord Abbr:	Not reported
Attach Safeguard Info:	Not reported
Extension Site Plan:	Not reported
Extension Coord Abbr:	Not reported
Extension Safeguard Info:	Not reported
Report Year:	Not reported
Attach ERP:	Not reported
Extension ERP:	Not reported
Last Updated ERP:	Not reported
Last Tested ERP:	Not reported
Last Reviewed ERP:	Not reported
VZone Primary:	Not reported
VZone Secondary:	Not reported

COVANTA HENNEPIN ENERGY RESOURCE CO. (Continued) **S103208240**

Modified Date:	Not reported
FIPS County:	Not reported
Latitude/Longitude:	/
User Name:	Not reported
TRIFID:	Not reported
NAISC:	Not reported
CMFCL Record ID:	Not reported
Hardcopy Attachments:	Not reported
SEPC Approved Date ERP:	Not reported
SIC:	Not reported
Client System ID:	Not reported
Own Country:	Not reported
Tier 2 Year:	2004
Cas Number:	7664-41-7
Site Plan:	Yes
Confidential Location:	No
How Chemical Is Stored:	A25
Status 302:	Not reported
Status 312:	Not reported
Emergency Contact Name1:	Not reported
Emergency Contact Name2:	Not reported
Emergency Contact Name3:	Not reported
Emergency Contact Name4:	Not reported
Emergency Contact 24hr Phone1:	Not reported
Emergency Contact 24hr Phone2:	Not reported
Emergency Contact 24hr Phone3:	Not reported
Emergency Contact 24hr Phone4:	Not reported
Is EHS:	Not reported
Is EHS More than TPQ:	Not reported
Is Containing EHS:	Not reported
EHS Name:	Not reported
Max Daily Amt Code:	Not reported
Avg Daily Amt Code:	Not reported
Storage Container Type:	Not reported
Storage Pressure Class:	Not reported
Storage Temperature Class:	Not reported
Storage Location:	Not reported
Is Storage Confidentail Location:	Not reported
Remark:	site plan 90
Chemical Id:	Not reported
Chemical Name:	AMMONIA, ANHYDROUS
ERC Number:	271350230
Facility Phone:	Not reported
Facility Status:	Not reported
Facility Email:	Not reported
Facility Web:	Not reported
Facility MNCP:	Not reported
Owner Name:	Not reported
Owner Phone:	Not reported
Owner Address:	Not reported
Owner City:	Not reported
Owner State:	Not reported
Owner Zip:	Not reported
Mailing Name:	Not reported
Mailing Street:	Not reported
Mailing PO BOX:	Not reported

COVANTA HENNEPIN ENERGY RESOURCE CO. (Continued) **S103208240**

Mailing City:	Not reported
Mailing State:	Not reported
Mailing Zip:	Not reported
Mailing Attn:	Not reported
Mailing Zip:	Not reported
Mailing Attn:	Not reported
Billing Name:	Not reported
Billing Street:	Not reported
Billing PO Box:	Not reported
Billing City:	Not reported
Billing State:	Not reported
Billing Zip:	Not reported
Billing Attn:	Not reported
SIC Code:	Not reported
Dunn Brad Num:	Not reported
Time Created:	Not reported
Signed By:	Not reported
Title:	Not reported
Signed Date:	Not reported
Attach Site Plan:	Not reported
Attach Coord Abbr:	Not reported
Attach Safeguard Info:	Not reported
Extension Site Plan:	Not reported
Extension Coord Abbr:	Not reported
Extension Safeguard Info:	Not reported
Report Year:	Not reported
Attach ERP:	Not reported
Extension ERP:	Not reported
Last Updated ERP:	Not reported
Last Tested ERP:	Not reported
Last Reviewed ERP:	Not reported
VZone Primary:	Not reported
VZone Secondary:	Not reported
Modified Date:	Not reported
FIPS County:	Not reported
Latitude/Longitude:	/
User Name:	Not reported
TRIFID:	Not reported
NAISC:	Not reported
CMFCL Record ID:	Not reported
Hardcopy Attachments:	Not reported
SEPC Approved Date ERP:	Not reported
SIC:	Not reported
Client System ID:	Not reported
Own Country:	Not reported
Tier 2 Year:	2004
Cas Number:	Not reported
Site Plan:	No
Confidential Location:	No
How Chemical Is Stored:	H14
Status 302:	Not reported
Status 312:	Not reported
Emergency Contact Name1:	Not reported
Emergency Contact Name2:	Not reported
Emergency Contact Name3:	Not reported
Emergency Contact Name4:	Not reported
Emergency Contact 24hr Phone1:	Not reported

COVANTA HENNEPIN ENERGY RESOURCE CO. (Continued) **S103208240**

Emergency Contact 24hr Phone2:	Not reported
Emergency Contact 24hr Phone3:	Not reported
Emergency Contact 24hr Phone4:	Not reported
Is EHS:	Not reported
Is EHS More than TPQ:	Not reported
Is Containing EHS:	Not reported
EHS Name:	Not reported
Max Daily Amt Code:	Not reported
Avg Daily Amt Code:	Not reported
Storage Container Type:	Not reported
Storage Pressure Class:	Not reported
Storage Temperature Class:	Not reported
Storage Location:	Not reported
Is Storage Confidentail Location:	Not reported
Remark:	Not reported
Chemical Id:	Not reported
Chemical Name:	DOLOMITIC LIME (GROUND LIME)
ERC Number:	271350230
Facility Phone:	Not reported
Facility Status:	Not reported
Facility Email:	Not reported
Facility Web:	Not reported
Facility MNCP:	Not reported
Owner Name:	Not reported
Owner Phone:	Not reported
Owner Address:	Not reported
Owner City:	Not reported
Owner State:	Not reported
Owner Zip:	Not reported
Mailing Name:	Not reported
Mailing Street:	Not reported
Mailing PO BOX:	Not reported
Mailing City:	Not reported
Mailing State:	Not reported
Mailing Zip:	Not reported
Mailing Attn:	Not reported
Mailing Zip:	Not reported
Mailing Attn:	Not reported
Billing Name:	Not reported
Billing Street:	Not reported
Billing PO Box:	Not reported
Billing City:	Not reported
Billing State:	Not reported
Billing Zip:	Not reported
Billing Attn:	Not reported
SIC Code:	Not reported
Dunn Brad Num:	Not reported
Time Created:	Not reported
Signed By:	Not reported
Title:	Not reported
Signed Date:	Not reported
Attach Site Plan:	Not reported
Attach Coord Abbr:	Not reported
Attach Safeguard Info:	Not reported
Extension Site Plan:	Not reported
Extension Coord Abbr:	Not reported

COVANTA HENNEPIN ENERGY RESOURCE CO. (Continued) **S103208240**

Extension Safeguard Info:	Not reported
Report Year:	Not reported
Attach ERP:	Not reported
Extension ERP:	Not reported
Last Updated ERP:	Not reported
Last Tested ERP:	Not reported
Last Reviewed ERP:	Not reported
VZone Primary:	Not reported
VZone Secondary:	Not reported
Modified Date:	Not reported
FIPS County:	Not reported
Latitude/Longitude:	/
User Name:	Not reported
TRIFID:	Not reported
NAISC:	Not reported
CMFCL Record ID:	Not reported
Hardcopy Attachments:	Not reported
SEPC Approved Date ERP:	Not reported
SIC:	Not reported
Client System ID:	Not reported
Own Country:	Not reported
Tier 2 Year:	2004
Cas Number:	7440-44-0
Site Plan:	No
Confidential Location:	No
How Chemical Is Stored:	H14
Status 302:	Not reported
Status 312:	Not reported
Emergency Contact Name1:	Not reported
Emergency Contact Name2:	Not reported
Emergency Contact Name3:	Not reported
Emergency Contact Name4:	Not reported
Emergency Contact 24hr Phone1:	Not reported
Emergency Contact 24hr Phone2:	Not reported
Emergency Contact 24hr Phone3:	Not reported
Emergency Contact 24hr Phone4:	Not reported
Is EHS:	Not reported
Is EHS More than TPQ:	Not reported
Is Containing EHS:	Not reported
EHS Name:	Not reported
Max Daily Amt Code:	Not reported
Avg Daily Amt Code:	Not reported
Storage Container Type:	Not reported
Storage Pressure Class:	Not reported
Storage Temperature Class:	Not reported
Storage Location:	Not reported
Is Storage Confidentail Location:	Not reported
Remark:	Not reported
Chemical Id:	Not reported
Chemical Name:	ACTIVATED CARBON
ERC Number:	271350230
Facility Phone:	Not reported
Facility Status:	Not reported
Facility Email:	Not reported
Facility Web:	Not reported
Facility MNCP:	Not reported

COVANTA HENNEPIN ENERGY RESOURCE CO. (Continued) **S103208240**

Owner Name:	Not reported
Owner Phone:	Not reported
Owner Address:	Not reported
Owner City:	Not reported
Owner State:	Not reported
Owner Zip:	Not reported
Mailing Name:	Not reported
Mailing Street:	Not reported
Mailing PO BOX:	Not reported
Mailing City:	Not reported
Mailing State:	Not reported
Mailing Zip:	Not reported
Mailing Attn:	Not reported
Mailing Zip:	Not reported
Mailing Attn:	Not reported
Billing Name:	Not reported
Billing Street:	Not reported
Billing PO Box:	Not reported
Billing City:	Not reported
Billing State:	Not reported
Billing Zip:	Not reported
Billing Attn:	Not reported
SIC Code:	Not reported
Dunn Brad Num:	Not reported
Time Created:	Not reported
Signed By:	Not reported
Title:	Not reported
Signed Date:	Not reported
Attach Site Plan:	Not reported
Attach Coord Abbr:	Not reported
Attach Safeguard Info:	Not reported
Extension Site Plan:	Not reported
Extension Coord Abbr:	Not reported
Extension Safeguard Info:	Not reported
Report Year:	Not reported
Attach ERP:	Not reported
Extension ERP:	Not reported
Last Updated ERP:	Not reported
Last Tested ERP:	Not reported
Last Reviewed ERP:	Not reported
VZone Primary:	Not reported
VZone Secondary:	Not reported
Modified Date:	Not reported
FIPS County:	Not reported
Latitude/Longitude:	/
User Name:	Not reported
TRIFID:	Not reported
NAISC:	Not reported
CMFCL Record ID:	Not reported
Hardcopy Attachments:	Not reported
SEPC Approved Date ERP:	Not reported
SIC:	Not reported
Client System ID:	Not reported
Own Country:	Not reported
Tier 2 Year:	2004
Cas Number:	1305-78-8
Site Plan:	No

COVANTA HENNEPIN ENERGY RESOURCE CO. (Continued) **S103208240**

Confidential Location:	No
How Chemical Is Stored:	H14
Status 302:	Not reported
Status 312:	Not reported
Emergency Contact Name1:	Not reported
Emergency Contact Name2:	Not reported
Emergency Contact Name3:	Not reported
Emergency Contact Name4:	Not reported
Emergency Contact 24hr Phone1:	Not reported
Emergency Contact 24hr Phone2:	Not reported
Emergency Contact 24hr Phone3:	Not reported
Emergency Contact 24hr Phone4:	Not reported
Is EHS:	Not reported
Is EHS More than TPQ:	Not reported
Is Containing EHS:	Not reported
EHS Name:	Not reported
Max Daily Amt Code:	Not reported
Avg Daily Amt Code:	Not reported
Storage Container Type:	Not reported
Storage Pressure Class:	Not reported
Storage Temperature Class:	Not reported
Storage Location:	Not reported
Is Storage Confidentail Location:	Not reported
Remark:	Not reported
Chemical Id:	Not reported
Chemical Name:	PEBBLE SOME (CaO)

ERC Number:	271350230
Facility Phone:	Not reported
Facility Status:	Not reported
Facility Email:	Not reported
Facility Web:	Not reported
Facility MNCP:	Not reported
Owner Name:	Not reported
Owner Phone:	Not reported
Owner Address:	Not reported
Owner City:	Not reported
Owner State:	Not reported
Owner Zip:	Not reported
Mailing Name:	Not reported
Mailing Street:	Not reported
Mailing PO BOX:	Not reported
Mailing City:	Not reported
Mailing State:	Not reported
Mailing Zip:	Not reported
Mailing Attn:	Not reported
Mailing Zip:	Not reported
Mailing Attn:	Not reported
Billing Name:	Not reported
Billing Street:	Not reported
Billing PO Box:	Not reported
Billing City:	Not reported
Billing State:	Not reported
Billing Zip:	Not reported
Billing Attn:	Not reported
SIC Code:	Not reported
Dunn Brad Num:	Not reported

COVANTA HENNEPIN ENERGY RESOURCE CO. (Continued) **S103208240**

Time Created:	Not reported
Signed By:	Not reported
Title:	Not reported
Signed Date:	Not reported
Attach Site Plan:	Not reported
Attach Coord Abbr:	Not reported
Attach Safeguard Info:	Not reported
Extension Site Plan:	Not reported
Extension Coord Abbr:	Not reported
Extension Safeguard Info:	Not reported
Report Year:	Not reported
Attach ERP:	Not reported
Extension ERP:	Not reported
Last Updated ERP:	Not reported
Last Tested ERP:	Not reported
Last Reviewed ERP:	Not reported
VZone Primary:	Not reported
VZone Secondary:	Not reported
Modified Date:	Not reported
FIPS County:	Not reported
Latitude/Longitude:	/
User Name:	Not reported
TRIFID:	Not reported
NAISC:	Not reported
CMFCL Record ID:	Not reported
Hardcopy Attachments:	Not reported
SEPC Approved Date ERP:	Not reported
SIC:	Not reported
Client System ID:	Not reported
Own Country:	Not reported
Tier 2 Year:	2004
Cas Number:	Not reported
Site Plan:	Yes
Confidential Location:	No
How Chemical Is Stored:	C14
Status 302:	Not reported
Status 312:	Not reported
Emergency Contact Name1:	Not reported
Emergency Contact Name2:	Not reported
Emergency Contact Name3:	Not reported
Emergency Contact Name4:	Not reported
Emergency Contact 24hr Phone1:	Not reported
Emergency Contact 24hr Phone2:	Not reported
Emergency Contact 24hr Phone3:	Not reported
Emergency Contact 24hr Phone4:	Not reported
Is EHS:	Not reported
Is EHS More than TPQ:	Not reported
Is Containing EHS:	Not reported
EHS Name:	Not reported
Max Daily Amt Code:	Not reported
Avg Daily Amt Code:	Not reported
Storage Container Type:	Not reported
Storage Pressure Class:	Not reported
Storage Temperature Class:	Not reported
Storage Location:	Not reported
Is Storage Confidentail Location:	Not reported
Remark:	Not reported

COVANTA HENNEPIN ENERGY RESOURCE CO. (Continued) **S103208240**

Chemical Id: Not reported
Chemical Name: COOLING TOWER CHEMICALS

CD474 **GREYHOUND SERV GARAGE (FORMER)** **LUST** **1003871943**
SSW **505 6TH AVE N** **MN LS** **MND132483512**
1/2-1 **MINNEAPOLIS, MN 55401** **CERC-NFRAP**
0.740 mi.
3906 ft. **Site 7 of 8 in cluster CD**

Relative:
Higher

Actual:
820 ft.

LUST:

Leak ID:	318
Site ID:	463
Source:	CORE
Facility Addr 2:	Not reported
MN PCA ID:	213309
Release Discovered Date:	Not reported
Leak Reported Date:	06/19/1985 00:00:00
Leak Site:	Leak Site - Tank and Petroleum Contamination
File Archive Box:	2
File Archive Lot:	01/261
Soil Digout Date:	07/01/1987 00:00:00
Cubic Yards Excavated:	27500
Conditional Closure Date:	Not reported
Complete Site Closure Date:	**10/02/1998 00:00:00**
Contaminated Soils Remaining:	Yes
Enforcement Action Begin Date:	07/01/1985 00:00:00
Lust Trust Eligible:	Yes
Offsite Contamination:	Yes
Reimbursement Awarded:	No
Std Letter Response Date:	Not reported
Surface Water Impact:	Unknown
Utility Project Flag:	No
TMSP Added:	12/04/1999 14:03:43
TMSP Last Update:	07/09/2009 11:21:48
Staff Id Last Update:	LVERDUZ
Release From AST:	No
Release From UST:	No
Tank Registration Status Code:	F
VPIC Application Date:	Not reported
VPIC Acres:	Not reported
Addr Id:	903
Township Name:	Not reported
Active Flag:	No
Country Code:	USA
Foreign State:	Not reported
Foreign Zone:	Not reported
State County Code:	MN
Interest Type:	LS
Interest Phone:	NO CORE PI PH.
Interest Start Date:	04/19/1999 00:00:00
Interest End Date:	Not reported
Vapor Intrusion Checked Flag:	Not reported
Soil Gas Data Collected Flag:	Not reported
Soil Gas Action Level Flag:	Not reported
Sub Slab Sample Collected Flag:	Not reported
Indoor Air Collected Flag:	Not reported
Vapor Intrusion Action Flag:	Not reported
Vapor Intrusion Comments:	Not reported

GREYHOUND SERV GARAGE (FORMER) (Continued) **1003871943**

Soil Gas Data Comments:	Not reported
Comments:	Not reported

LEAK CLEANUP ACTIONS:

MN PCA ID:	213309
Leak Action Approval Date:	Not reported
Leak Action Begin Date:	09/12/1990 00:00:00
Leak Action End Date:	06/06/1997 00:00:00
TMSP Added:	12/04/1999 14:05:10
TMSP Last Update:	05/04/2002 09:00:33
Staff Id Last Update:	TANKS
MN PCA ID:	213309
Leak Action Approval Date:	Not reported
Leak Action Begin Date:	07/24/1986 00:00:00
Leak Action End Date:	06/26/1989 00:00:00
TMSP Added:	12/04/1999 14:05:06
TMSP Last Update:	05/04/2002 09:00:33
Staff Id Last Update:	TANKS

LEAK GW INFO:

MN PCA ID:	213309
Dw Supply Contam:	Not reported
Free Product Observed:	Yes
Free Product Thickness:	Not reported
Ground Water Contam:	Yes
GW Cleanup Goal:	0
Gw Exceeds Cleanup Goal:	Not reported
Cleanup Goal Achieved:	Not reported
Water Supply Exceeds Ral:	Not reported
Well Type Code:	Not reported
Impacted Aquifer Code:	Not reported
TMSP Added:	12/04/1999 14:07:26
TMSP Last Update:	11/04/2003 12:57:06
Staff Id Last Update:	RSUCHAN
Mtbe Present Now:	Not reported
Mtbe Present Historically:	Not reported
Mtbe High Ug Per Liter Char:	Not reported
Mtbe High Ug Per Liter Numb:	Not reported
Mtbe High Level Date:	Not reported
Free Product At Close:	Not reported
Staff Id Ass:	Not reported
PWS Well:	Not reported
Prot Flag:	Not reported
Sens Flag:	Not reported

LEAK PRODUCT RELEASED:

MN PCA ID:	213309
Prod Released Sequence Id:	325749
Leak Product:	Diesel
Tmsp Added:	12/04/1999 14:04:40
Tmsp Last_updt:	05/04/2002 09:00:33
Staff Id Last Updt:	TANKS
MN PCA ID:	213309
Prod Released Sequence Id:	326600
Leak Product:	Gasoline, Type Unknown
Tmsp Added:	12/04/1999 14:04:41
Tmsp Last_updt:	05/04/2002 09:00:33
Staff Id Last Updt:	TANKS
MN PCA ID:	213309

GREYHOUND SERV GARAGE (FORMER) (Continued) **1003871943**

Prod Released Sequence Id: 326887
Leak Product: Fuel Oil 1 and 2
Tmsp Added: 12/04/1999 14:04:42
Tmsp Last_updt: 05/04/2002 09:00:33
Staff Id Last Updt: TANKS

MN LS:
Link ID: 276
EPA ID: MND132483512
MPCA ID: MND132483512
Method: I1
CERCLIS: Yes
National Priorities List: No
PLP: No
Voluntary Cleanup & Investigation: No
RCRA Treatment Storage & Disposal: No
RCRA Generator: No
Solid Waste Permit: No
Dumps: No
No Further Remedial Action Planned: No
Delisted From PLP By MPCA: No
LCP: No
Brownfield: No
Entity Type: CERCLIS

CERC-NFRAP:
Site ID: 0503821
Federal Facility: Not a Federal Facility
NPL Status: Not on the NPL
Non NPL Status: NFRAP

CERCLIS-NFRAP Site Contact Name(s):
Contact Title: RESPONSIBLE PARTY INVESTIGATOR
Contact Name: JANET PFUNDHELLER
Contact Tel: (312) 353-5821

CERCLIS-NFRAP Site Alias Name(s):
Alias Name: FORMER GREYHOUND SERV GARAGE
Alias Address: Not reported
MN

Alias Name: GREYHOUND SERV GARAGE (FORMER)
Alias Address: Not reported
HENNEPIN, MN

CERCLIS-NFRAP Assessment History:
Action: DISCOVERY
Date Started: Not reported
Date Completed: 07/09/1986
Priority Level: Not reported

Action: PRELIMINARY ASSESSMENT
Date Started: Not reported
Date Completed: 12/11/1986
Priority Level: Low priority for further assessment

GREYHOUND SERV GARAGE (FORMER) (Continued) **1003871943**

Action: ARCHIVE SITE
Date Started: Not reported
Date Completed: 02/07/1990
Priority Level: Not reported

Action: PRELIMINARY ASSESSMENT
Date Started: Not reported
Date Completed: 02/07/1990
Priority Level: NFRAP: No further Remedial Action planned

CD475 **COVANTA HENNEPIN ENERGY RESOURCE CO LP** **FINDS** **1000165780**
SSW **505 6TH AVE N** **SPILLS** **MND985668789**
1/2-1 **MINNEAPOLIS, MN 55405** **MN LS**
0.740 mi. **RCRA-CESQG**
3906 ft. **Site 8 of 8 in cluster CD**

Relative: Higher

Actual: 820 ft.

FINDS:

Registry ID: 110000546071

Environmental Interest/Information System

AFS (Aerometric Information Retrieval System (AIRS) Facility Subsystem) replaces the former Compliance Data System (CDS), the National Emission Data System (NEDS), and the Storage and Retrieval of Aerometric Data (SAROAD). AIRS is the national repository for information concerning airborne pollution in the United States. AFS is used to track emissions and compliance data from industrial plants. AFS data are utilized by states to prepare State Implementation Plans to comply with regulatory programs and by EPA as an input for the estimation of total national emissions. AFS is undergoing a major redesign to support facility operating permits required under Title V of the Clean Air Act.

The NEI (National Emissions Inventory) database contains information on stationary and mobile sources that emit criteria air pollutants and their precursors, as well as hazardous air pollutants (HAPs).

RCRAInfo is a national information system that supports the Resource Conservation and Recovery Act (RCRA) program through the tracking of events and activities related to facilities that generate, transport, and treat, store, or dispose of hazardous waste. RCRAInfo allows RCRA program staff to track the notification, permit, compliance, and corrective action activities required under RCRA.

ICIS (Integrated Compliance Information System) is the Integrated Compliance Information System and provides a database that, when complete, will contain integrated Enforcement and Compliance information across most of EPA's programs. The vision for ICIS is to replace EPA's independent databases that contain Enforcement data with a single repository for that information. Currently, ICIS contains all Federal Administrative and Judicial enforcement actions. This information is maintained in ICIS by EPA in the Regional offices and it Headquarters. A future release of ICIS will replace the Permit Compliance System (PCS) which supports the NPDES and will integrate that information with Federal actions already in the system. ICIS also has the capability to track other activities occurring in the Region that support Compliance and Enforcement programs. These include; Incident Tracking, Compliance Assistance, and Compliance Monitoring.

COVANTA HENNEPIN ENERGY RESOURCE CO LP (Continued) **1000165780**

MN-DELTA (Minnesota - Permitting, Compliance, And Enforcement Information Management System) facilitates the issuance of permits and manages compliance.

PCS (Permit Compliance System) is a computerized management information system that contains data on National Pollutant Discharge Elimination System (NPDES) permit holding facilities. PCS tracks the permit, compliance, and enforcement status of NPDES facilities.

US EPA Risk Management Plan (RMP) database stores the risk management plans reported by companies that handle, manufacture, use, or store certain flammable or toxic substances, as required under section 112(r) of the Clean Air Act (CAA).

MN SPILL:

Program Id:	183536
Township Name:	Not reported
Interest Type:	SP
Addr Id:	252308
Interest Phone:	Not reported
Preferred Id:	26165
Interest Start Date:	07/16/1997 14:27:46
Interest End Date:	Not reported
Active:	Not reported
Tmsp Added:	07/16/1997 14:27:46
Tmsp Last Updt:	04/11/2007 08:22:59
Staff Id Last Updt:	RSUCHAN
State County Code:	27
Country Code:	USA
Foreign State:	Not reported
Foreign Zone:	None
Spill Closure Code:	**Not reported**
Sp Rep Code:	Refer To VIC
Report Taken By Initials:	3236
Mpca Project Manager Initials:	3236
Spill Site Closure Date:	06/30/2000 00:00:00
Sp Rep Desc:	LISA OR GREG NELSON
Spill Date:	07/15/1997 00:00:00
Spill Reported Date:	07/15/1997 00:00:00
Init Cause Code:	Spill
Init Cause Desc:	SPILL
Initial Source Code:	8
Priority Code:	1
Archive Lot:	Not reported
Archive Box:	Not reported
Rep Phone:	Not reported
Rep Name:	Not reported
Mpca Involvement:	Not reported
Rpt Taken By Duty Officer:	Not reported
Spill Cause:	Not reported
Product:	Not reported
Spill:	Not reported
Report:	Not reported
Region:	Not reported
Project Mngr:	Not reported
Quantity:	Not reported

COVANTA HENNEPIN ENERGY RESOURCE CO LP (Continued) **1000165780**

Product:	Not reported
Respnbl Party:	Not reported
Box:	Not reported
Closure Date:	Not reported
Cause Code:	Not reported
Date Reported:	Not reported
Location:	Not reported
Product:	Not reported
Amount Spilled:	Not reported
Units:	Not reported
Priority:	Not reported
Spill Date:	Not reported
Spill Date:	Not reported
Action Taken:	Not reported
Reported By:	Not reported
Incident:	Not reported
Respnbl Party:	Not reported
Spill Cause:	Not reported
Action Taken:	Not reported
Public Safety Spill ID:	Not reported
Site ID:	0
Duty Officer Report No:	Not reported
Comments:	THERE WAS A LEAK OF AN UNDERMIND CHEMICAL OR AMOUNT FROM A GARBAG\\n TRUCK. NO FIRE

MN SPILL ACTION:

Spill Action Code:	3
Spill Action Person:	Not reported
Spill Action Date:	Not reported
Tmsp Added:	07/16/1997 14:27:46
Tmsp Last Updt:	05/04/2002 07:20:50
Staff Id Last Updt:	TANKS

MN SPILL AFFECTED DESCRIPTION:

Spill Inc. Affect Code:	Street, Parking Lot
Tmsp Added:	07/16/1997 14:27:46
Tmsp Last Updt:	05/04/2002 07:20:50
Staff Id Last Updt:	TANKS

MN SPILL EMERGENCY:

Emergency Id:	Not reported
Emergency Code:	Not reported
Spill Action Code:	Not reported
Tmsp Added:	Not reported
Tmsp Last Updt:	Not reported
Staff Id Last Updt:	Not reported

MN SPILL PREVENTION:

Spill Prevention Code:	Not reported
Spill Prevention Date:	Not reported
Comments:	Not reported
Tmsp Added:	Not reported
Tmsp Last Updt:	Not reported
Staff Id Last Updt:	Not reported

MN SPILL PRODUCT:

Program ID:	183536
Spill Incident Accuracy Id:	77458
Spill Product Code:	Chemical, Other (See Remarks)
Spill Qty Units Code:	Unknown

COVANTA HENNEPIN ENERGY RESOURCE CO LP (Continued) **1000165780**

Spill Incident Accuracy Code:	Unknown
Spill Released Qty:	0
Tmsp Added:	07/16/1997 14:27:46
Tmsp Last Updt:	05/04/2002 07:20:50
Staff Id Last Updt:	TANKS
Program Id:	184364
Township Name:	Not reported
Interest Type:	SP
Addr Id:	252308
Interest Phone:	Not reported
Preferred Id:	27065
Interest Start Date:	12/18/1997 10:12:55
Interest End Date:	Not reported
Active:	Not reported
Tmsp Added:	12/18/1997 10:12:55
Tmsp Last Updt:	04/11/2007 08:23:00
Staff Id Last Updt:	RSUCHAN
State County Code:	27
Country Code:	USA
Foreign State:	Not reported
Foreign Zone:	None
Spill Closure Code:	**Response Completed**
Sp Rep Code:	Refer To Air Quality
Report Taken By Initials:	3234
Mpca Project Manager Initials:	3234
Spill Site Closure Date:	12/10/1997 00:00:00
Sp Rep Desc:	ALLAN KREMER, HENNEPIN ENERGY RESOURCE
Spill Date:	12/07/1997 00:00:00
Spill Reported Date:	12/10/1997 00:00:00
Init Cause Code:	Overfill
Init Cause Desc:	OVERFILL
Initial Source Code:	8
Priority Code:	3
Archive Lot:	Not reported
Archive Box:	Not reported
Rep Phone:	Not reported
Rep Name:	Not reported
Mpca Involvement:	Not reported
Rpt Taken By Duty Officer:	Not reported
Spill Cause:	Not reported
Product:	Not reported
Spill:	Not reported
Report:	Not reported
Region:	Not reported
Project Mngr:	Not reported
Quantity:	Not reported
Product:	Not reported
Respnbl Party:	Not reported
Box:	Not reported
Closure Date:	Not reported
Cause Code:	Not reported
Date Reported:	Not reported
Location:	Not reported
Product:	Not reported
Amount Spilled:	Not reported
Units:	Not reported

COVANTA HENNEPIN ENERGY RESOURCE CO LP (Continued) **1000165780**

Priority:	Not reported
Spill Date:	Not reported
Spill Date:	Not reported
Action Taken:	Not reported
Reported By:	Not reported
Incident:	Not reported
Respnbl Party:	Not reported
Spill Cause:	Not reported
Action Taken:	Not reported
Public Safety Spill ID:	Not reported
Site ID:	0
Duty Officer Report No:	Not reported
Comments:	TRENCH FROM TREATMENT POND OVER FLOWED ACROSS DRIVEWAY INTO STORM\\n SEWER TO BASSETT CREEK

MN SPILL ACTION:

Spill Action Code:	2
Spill Action Person:	Not reported
Spill Action Date:	Not reported
Tmsp Added:	12/18/1997 10:12:55
Tmsp Last Updt:	05/04/2002 07:23:27
Staff Id Last Updt:	TANKS

MN SPILL AFFECTED DESCRIPTION:

Spill Inc. Affect Code:	Wetland
Tmsp Added:	12/18/1997 10:12:55
Tmsp Last Updt:	05/04/2002 07:23:27
Staff Id Last Updt:	TANKS
Spill Inc. Affect Code:	Street, Parking Lot
Tmsp Added:	12/18/1997 10:12:55
Tmsp Last Updt:	05/04/2002 07:23:27
Staff Id Last Updt:	TANKS

MN SPILL EMERGENCY:

Emergency Id:	Not reported
Emergency Code:	Not reported
Spill Action Code:	Not reported
Tmsp Added:	Not reported
Tmsp Last Updt:	Not reported
Staff Id Last Updt:	Not reported

MN SPILL PREVENTION:

Spill Prevention Code:	Not reported
Spill Prevention Date:	Not reported
Comments:	Not reported
Tmsp Added:	Not reported
Tmsp Last Updt:	Not reported
Staff Id Last Updt:	Not reported

MN SPILL PRODUCT:

Program ID:	184364
Spill Incident Accuracy Id:	78246
Spill Product Code:	Sewage Or Wastewater
Spill Qty Units Code:	Gallons
Spill Incident Accuracy Code:	Known
Spill Released Qty:	100
Tmsp Added:	12/18/1997 10:12:55
Tmsp Last Updt:	05/04/2002 07:23:27
Staff Id Last Updt:	TANKS

COVANTA HENNEPIN ENERGY RESOURCE CO LP (Continued) **1000165780**

Program Id:	228656
Township Name:	Not reported
Interest Type:	SP
Addr Id:	253527
Interest Phone:	6123337303
Preferred Id:	53026
Interest Start Date:	09/27/2000 00:00:00
Interest End Date:	Not reported
Active:	Not reported
Tmsp Added:	09/27/2000 12:21:43
Tmsp Last Updt:	04/11/2007 08:23:04
Staff Id Last Updt:	RSUCHAN
State County Code:	27
Country Code:	USA
Foreign State:	Not reported
Foreign Zone:	None
Spill Closure Code:	**Nonsignificant, No Followup**
Sp Rep Code:	Refer To Air Quality
Report Taken By Initials:	3234
Mpca Project Manager Initials:	3234
Spill Site Closure Date:	09/27/2000 00:00:00
Sp Rep Desc:	Craig Ludmark RP
Spill Date:	07/21/2000 00:00:00
Spill Reported Date:	07/26/2000 00:00:00
Init Cause Code:	Spill
Init Cause Desc:	Spill
Initial Source Code:	8
Priority Code:	Not reported
Archive Lot:	Not reported
Archive Box:	Not reported
Rep Phone:	Not reported
Rep Name:	Not reported
Mpca Involvement:	Limited
Rpt Taken By Duty Officer:	Not reported
Spill Cause:	Not reported
Product:	Not reported
Spill:	Not reported
Report:	Not reported
Region:	Not reported
Project Mngr:	Not reported
Quantity:	Not reported
Product:	Not reported
Respnbl Party:	Not reported
Box:	Not reported
Closure Date:	Not reported
Cause Code:	Not reported
Date Reported:	Not reported
Location:	Not reported
Product:	Not reported
Amount Spilled:	Not reported
Units:	Not reported
Priority:	Not reported
Spill Date:	Not reported
Spill Date:	Not reported
Action Taken:	Not reported
Reported By:	Not reported
Incident:	Not reported

COVANTA HENNEPIN ENERGY RESOURCE CO LP (Continued) **1000165780**

Respnbl Party:	Not reported
Spill Cause:	Not reported
Action Taken:	Not reported
Public Safety Spill ID:	Not reported
Site ID:	0
Duty Officer Report No:	Not reported
Comments:	Quench tank, collects boiler drain water and it overflowed going to storm sewer. pH 8.91, temp 94 F, visual was okay for film and foaming.

MN SPILL ACTION:

Spill Action Code:	Not reported
Spill Action Person:	Not reported
Spill Action Date:	Not reported
Tmsp Added:	Not reported
Tmsp Last Updt:	Not reported
Staff Id Last Updt:	Not reported

MN SPILL AFFECTED DESCRIPTION:

Spill Inc. Affect Code:	Sewer
Tmsp Added:	09/27/2000 12:21:43
Tmsp Last Updt:	05/04/2002 09:55:01
Staff Id Last Updt:	TANKS

MN SPILL EMERGENCY:

Emergency Id:	Not reported
Emergency Code:	Not reported
Spill Action Code:	Not reported
Tmsp Added:	Not reported
Tmsp Last Updt:	Not reported
Staff Id Last Updt:	Not reported

MN SPILL PREVENTION:

Spill Prevention Code:	Not reported
Spill Prevention Date:	Not reported
Comments:	Not reported
Tmsp Added:	Not reported
Tmsp Last Updt:	Not reported
Staff Id Last Updt:	Not reported

MN SPILL PRODUCT:

Program ID:	228656
Spill Incident Accuracy Id:	149738
Spill Product Code:	Sewage Or Wastewater
Spill Qty Units Code:	Gallons
Spill Incident Accuracy Code:	Estimated
Spill Released Qty:	300
Tmsp Added:	09/27/2000 12:21:43
Tmsp Last Updt:	05/04/2002 09:55:01
Staff Id Last Updt:	TANKS

MN LS:

Link ID:	4876
EPA ID:	Not reported
MPCA ID:	SW-396
Method:	I1
CERCLIS:	No
National Priorities List:	No
PLP:	No
Voluntary Cleanup & Investigation:	No

COVANTA HENNEPIN ENERGY RESOURCE CO LP (Continued) **1000165780**

RCRA Treatment Storage & Disposal:	No
RCRA Generator:	No
Solid Waste Permit:	Yes
Dumps:	No
No Further Remedial Action Planned:	No
Delisted From PLP By MPCA:	No
LCP:	No
Brownfield:	No
Entity Type:	SW_PERM

RCRA-CESQG:

Date form received by agency:	10/01/2003
Facility name:	COVANTA HENNEPIN ENERGY RESOURCE CO LP
Facility address:	505 6TH AVE N MINNEAPOLIS, MN 55405
EPA ID:	MND985668789
Contact:	SHANNON M FORSS
Contact address:	505 6TH AVE N MINNEAPOLIS, MN 55405
Contact country:	US
Contact telephone:	(612) 332-9428
Contact email:	Not reported
EPA Region:	05
Land type:	Municipal
Classification:	Conditionally Exempt Small Quantity Generator
Description:	Handler: generates 100 kg or less of hazardous waste per calendar month, and accumulates 1000 kg or less of hazardous waste at any time; or generates 1 kg or less of acutely hazardous waste per calendar month, and accumulates at any time: 1 kg or less of acutely hazardous waste; or 100 kg or less of any residue or contaminated soil, waste or other debris resulting from the cleanup of a spill, into or on any land or water, of acutely hazardous waste; or generates 100 kg or less of any residue or contaminated soil, waste or other debris resulting from the cleanup of a spill, into or on any land or water, of acutely hazardous waste during any calendar month, and accumulates at any time: 1 kg or less of acutely hazardous waste; or 100 kg or less of any residue or contaminated soil, waste or other debris resulting from the cleanup of a spill, into or on any land or water, of acutely hazardous waste

Owner/Operator Summary:

Owner/operator name:	HENNEPIN COUNTY
Owner/operator address:	417 N 5TH ST MINNEAPOLIS, MN 55401
Owner/operator country:	US
Owner/operator telephone:	(612) 332-9428
Legal status:	Municipal
Owner/Operator Type:	Owner
Owner/Op start date:	07/28/1999
Owner/Op end date:	Not reported
Owner/operator name:	NAME NOT REPORTED
Owner/operator address:	ADDRESS NOT REPORTED CITY NOT REPORTED, AK 99998
Owner/operator country:	Not reported
Owner/operator telephone:	(312) 555-1212

COVANTA HENNEPIN ENERGY RESOURCE CO LP (Continued) **1000165780**

Legal status: County
Owner/Operator Type: Operator
Owner/Op start date: Not reported
Owner/Op end date: Not reported

Handler Activities Summary:
U.S. importer of hazardous waste: No
Mixed waste (haz. and radioactive): No
Recycler of hazardous waste: No
Transporter of hazardous waste: No
Treater, storer or disposer of HW: No
Underground injection activity: No
On-site burner exemption: No
Furnace exemption: No
Used oil fuel burner: No
Used oil processor: No
User oil refiner: No
Used oil fuel marketer to burner: No
Used oil Specification marketer: No
Used oil transfer facility: No
Used oil transporter: No
Off-site waste receiver: Commercial status unknown

Historical Generators:
Date form received by agency: 10/01/2003
Facility name: COVANTA HENNEPIN ENERGY RESOURCE CO LP
Classification: Conditionally Exempt Small Quantity Generator

Date form received by agency: 11/09/2000
Facility name: COVANTA HENNEPIN ENERGY RESOURCE CO LP
Classification: Conditionally Exempt Small Quantity Generator

Hazardous Waste Summary:
Waste code: D000
Waste name: Not Defined

Waste code: D006
Waste name: CADMIUM

Waste code: D008
Waste name: LEAD

Waste code: D009
Waste name: MERCURY

Facility Has Received Notices of Violations:
Regulation violated: Not reported
Area of violation: Generators - Pre-transport
Date violation determined: 08/25/2003
Date achieved compliance: 11/11/2003
Violation lead agency: State
Enforcement action: Letter of Warning (LOW)
Enforcement action date: 09/25/2003
Enf. disposition status: Not reported
Enf. disp. status date: Not reported

COVANTA HENNEPIN ENERGY RESOURCE CO LP (Continued) **1000165780**

Enforcement lead agency: State
Proposed penalty amount: Not reported
Final penalty amount: Not reported
Paid penalty amount: Not reported

Evaluation Action Summary:
Evaluation date: 08/25/2003
Evaluation: COMPLIANCE EVALUATION INSPECTION ON-SITE
Area of violation: Generators - Pre-transport
Date achieved compliance: 11/11/2003
Evaluation lead agency: State

476
SSE
1/2-1
0.742 mi.
3920 ft.

RUDY LUTHER PONTIAC **LUST** **S106551146**
222 HENNEPIN AVE **N/A**
MINNEAPOLIS, MN

Relative:
Higher

Actual:
838 ft.

LUST:

Leak ID:	11797
Site ID:	39797
Source:	CORE
Facility Addr 2:	Not reported
MN PCA ID:	224202
Release Discovered Date:	09/15/1998 00:00:00
Leak Reported Date:	09/15/1998 00:00:00
Leak Site:	Leak Site - Tank and Petroleum Contamination
File Archive Box:	Not reported
File Archive Lot:	Not reported
Soil Digout Date:	Not reported
Cubic Yards Excavated:	Not reported
Conditional Closure Date:	Not reported
Complete Site Closure Date:	**08/23/2001 00:00:00**
Contaminated Soils Remaining:	Unknown
Enforcement Action Begin Date:	09/22/1998 00:00:00
Lust Trust Eligible:	Yes
Offsite Contamination:	Unknown
Reimbursement Awarded:	No
Std Letter Response Date:	08/25/2000 00:00:00
Surface Water Impact:	Unknown
Utility Project Flag:	No
TMSP Added:	12/04/1999 14:03:52
TMSP Last Update:	05/04/2002 09:40:09
Staff Id Last Update:	TANKS
Release From AST:	No
Release From UST:	No
Tank Registration Status Code:	F
VPIC Application Date:	Not reported
VPIC Acres:	Not reported
Addr Id:	49827
Township Name:	Not reported
Active Flag:	No
Country Code:	USA
Foreign State:	Not reported
Foreign Zone:	Not reported
State County Code:	MN
Interest Type:	LS
Interest Phone:	NO CORE PI PH.

RUDY LUTHER PONTIAC (Continued) **S106551146**

Interest Start Date:	11/02/1999 00:00:00
Interest End Date:	Not reported
Vapor Intrusion Checked Flag:	Not reported
Soil Gas Data Collected Flag:	Not reported
Soil Gas Action Level Flag:	Not reported
Sub Slab Sample Collected Flag:	Not reported
Indoor Air Collected Flag:	Not reported
Vapor Intrusion Action Flag:	Not reported
Vapor Intrusion Comments:	Not reported
Soil Gas Data Comments:	Not reported
Comments:	CO needed Mike Jensen should be the person.

LEAK CLEANUP ACTIONS:

MN PCA ID:	Not reported
Leak Action Approval Date:	Not reported
Leak Action Begin Date:	Not reported
Leak Action End Date:	Not reported
TMSP Added:	Not reported
TMSP Last Update:	Not reported
Staff Id Last Update:	Not reported

LEAK GW INFO:

MN PCA ID:	224202
Dw Supply Contam:	Not reported
Free Product Observed:	Not reported
Free Product Thickness:	Not reported
Ground Water Contam:	Not reported
GW Cleanup Goal:	0
Gw Exceeds Cleanup Goal:	Not reported
Cleanup Goal Achieved:	Not reported
Water Supply Exceeds Ral:	Not reported
Well Type Code:	Not reported
Impacted Aquifer Code:	Not reported
TMSP Added:	12/04/1999 14:07:35
TMSP Last Update:	11/04/2003 12:57:08
Staff Id Last Update:	RSUCHAN
Mtbe Present Now:	Not reported
Mtbe Present Historically:	Not reported
Mtbe High Ug Per Liter Char:	Not reported
Mtbe High Ug Per Liter Numb:	Not reported
Mtbe High Level Date:	Not reported
Free Product At Close:	Not reported
Staff Id Ass:	Not reported
PWS Well:	Not reported
Prot Flag:	Not reported
Sens Flag:	Not reported

LEAK PRODUCT RELEASED:

MN PCA ID:	224202
Prod Released Sequence Id:	23711
Leak Product:	Used Oil
Tmsp Added:	08/27/2001 11:11:21
Tmsp Last_updt:	05/04/2002 09:40:09
Staff Id Last Updt:	TANKS

CH477 **DOC'S AUTO SALVAGE #1** **VIC** **S103908918**
SW **519 - 10TH AVENUE NORTH** **INST CONTROL** **N/A**
1/2-1 **MINNEAPOLIS, MN 55411** **SRS**
0.748 mi.
3951 ft. **Site 1 of 3 in cluster CH**

Relative:
Higher

Actual:
823 ft.

MN Voluntary Investigation Cleanup Program:

Facility ID:	VP11690
Facility Type:	Other
Facility Address 2:	Not reported
Core Program Interest Id:	335098
Link Id:	2855
Active:	False
Pay Complete:	False
MPCA Region:	Metro
Size Acres:	1
HRS Score:	12.46
Enforcement Lead Agency:	MPCA
Federal Defferal Plot:	False
Emergency:	False
Site Classification:	False
RD/RA:	True
RL/FS:	True
Fund financed:	True
Npl:	False
Plp:	True
District:	Metro
Program Reffered from:	Site Assessment
Program Interest:	VIC
Physical Location:	intersection of 10th Ave. North and 8th Avenue - NE corner.
Natural Source damage:	False
Clean up Cost:	Not reported
Indian Reservation:	False
Reservation Name:	Not reported
MPCA Owned Wells at site:	False
Created By:	T. Cramlet
Date Created:	6/10/1999
Date Last Updated:	11/21/2002
Federal Facility:	False
Primary Funding Source:	Not reported
EPA Id:	Not reported
MPCA Id:	Not reported
Alpha Sort:	Not reported
Legal Distt:	58B
Congressional Dist:	5
Scale Of Map Used Pls Loc Data:	A
Township:	Not reported
Range:	Not reported
Range East West:	W
Section:	Not reported
Pls Qtr Section (160 Acres):	Not reported
Pls Qtr Qtr Section (40 Acres):	Not reported
Pls Qtr-Qtr-Qtr Section (10 Acres):	Not reported
Pls Qtr-Qtr-Qtr-Qtr Section (2.5 Acres):	Not reported
Quad:	1289
NAD Number:	83
Desc Of UTM Coord Pt:	Not reported
UTM Coord Pt Data Source:	Not reported
Org Providing The UTM Coord Point Data:	Not reported

DOC'S AUTO SALVAGE #1 (Continued) **S103908918**

Method For Loc Public Land Survey:	M
Method Of Utm Coord Pt Data Collection:	Not reported
Date Of Utm Coord Pt Data Collection:	Not reported
COL Date Qual:	Not reported
Map Scale:	Not reported
Verification Method:	Not reported
horizref:	Not reported
Utm Source:	2
Utm Method:	I1
Utm Scale:	A
Utm Accuracy:	Not reported
Utm East:	477609.23491
Utm North:	4981523.92624
Utm Zone:	15
Basin Code:	2
Major Watershed:	20
Major Watershed:	Not reported
Method For Loc Public Land Survey:	Not reported
Scale Of Map Used Pls Loc Data:	Not reported
Township 2:	Not reported
Range 2:	Not reported
Range East West:	Not reported
Section 2:	Not reported
Pls Qtr Section (160 Acres) 2:	Not reported
Pls Qtr Qtr Section (40 Acres)2:	Not reported
Pls Qtr Qtr Qtr Section (10 Acres)2:	Not reported
Pls Qtr Qtr Qtr Qtr Section (2.5 Acres) 2:	Not reported
Quad 2:	Not reported
File Location:	Archival Storage
GIS Application GIS:	False
Notes:	For additional information, see Doc's Auto Salvage (SR1301) or Doc's Auto Salvage #2 (VP11691)
Contact Type:	Staff AG (Attorney General)
Company Name:	MN Attorney General's Office
Contact Address:	445 Minnesota Street
Contact Address 2:	Suite 900 NCL Tower
Contact City,St,Zip:	St. Paul, MN 55101
Contact Province:	Not reported
Contact Country:	Not reported
Contact Postal code:	Not reported
Contact Phone:	6512967293
Contact Phone Ext:	Not reported
Contact Fax:	Not reported
Contact E-mail:	Not reported
Contact Cell Phone:	Not reported
Contact Information Last Updated:	7/14/2000
Misc Contact Info:	Not reported
Receive Invoice:	F
Staff Id Num:	Not reported

Contact Type:	Staff PL/PM (Project Leader/Project Manager)s
Company Name:	MPCA
Contact Address:	520 Lafayette Rd
Contact Address 2:	Not reported
Contact City,St,Zip:	St. Paul, MN 551554194
Contact Province:	Not reported
Contact Country:	Not reported

DOC'S AUTO SALVAGE #1 (Continued) **S103908918**

Contact Postal code:	Not reported
Contact Phone:	6512973080
Contact Phone Ext:	Not reported
Contact Fax:	Not reported
Contact E-mail:	Not reported
Contact Cell Phone:	Not reported
Contact Information Last Updated:	6/10/1999
Misc Contact Info:	Not reported
Receive Invoice:	F
Staff Id Num:	3316

Contact Type:	Voluntary Party
Company Name:	Hennepin County
Contact Address:	300 South 6th Street, A600
Contact Address 2:	Government Center
Contact City,St,Zip:	Minneapolis, MN 554870060
Contact Province:	Not reported
Contact Country:	Not reported
Contact Postal code:	Not reported
Contact Phone:	6123489716
Contact Phone Ext:	Not reported
Contact Fax:	Not reported
Contact E-mail:	Not reported
Contact Cell Phone:	Not reported
Contact Information Last Updated:	6/10/1999
Misc Contact Info:	Not reported
Receive Invoice:	T
Staff Id Num:	Not reported

Contact Type:	Accountant
Company Name:	Hennepin County
Contact Address:	300 South 6th Street
Contact Address 2:	A-600 Government Center
Contact City,St,Zip:	Minneapolis, MN 55487
Contact Province:	Not reported
Contact Country:	Not reported
Contact Postal code:	Not reported
Contact Phone:	6123489716
Contact Phone Ext:	Not reported
Contact Fax:	Not reported
Contact E-mail:	Not reported
Contact Cell Phone:	Not reported
Contact Information Last Updated:	6/10/1999
Misc Contact Info:	Not reported
Receive Invoice:	F
Staff Id Num:	Not reported

Contact Type:	Staff TA (Technical Analyst)
Company Name:	MPCA
Contact Address:	520 Lafayette Rd.
Contact Address 2:	Not reported
Contact City,St,Zip:	St. Paul, MN 551554194
Contact Province:	Not reported
Contact Country:	Not reported
Contact Postal code:	Not reported
Contact Phone:	651-296-8947
Contact Phone Ext:	Not reported

DOC'S AUTO SALVAGE #1 (Continued) **S103908918**

Contact Fax: 651-296-9707
Contact E-mail: amy.hadiaris@pca.state.mn.us
Contact Cell Phone: Not reported
Contact Information Last Updated: 6/11/1999
Misc Contact Info: Not reported
Receive Invoice: F
Staff Id Num: 222

Contaminant Id: Diesel Range Organics
Contaminated Media: Soil
Req Cleanup Concluded: 4000
Cleanup Lvl Measure Units: mg/Kg
Basis For Req Cleanup Lvl: Other
Max Residual Contamination: 16000
Date Info Last Updated: 4/11/2000

Contaminant Id: Benzene
Contaminated Media: Soil
Req Cleanup Concluded: 4
Cleanup Lvl Measure Units: mg/Kg
Basis For Req Cleanup Lvl: SRV (Soil Reference Value)
Max Residual Contamination: 4.0999999
Date Info Last Updated: 4/11/2000

Contaminant Id: Naphthalene
Contaminated Media: Soil
Req Cleanup Concluded: 28
Cleanup Lvl Measure Units: mg/Kg
Basis For Req Cleanup Lvl: SRV (Soil Reference Value)
Max Residual Contamination: 33
Date Info Last Updated: 4/11/2000

Contaminant Id: 1,3,5-Trimethylbenzene; (Mesitylene
Contaminated Media: Soil
Req Cleanup Concluded: 10
Cleanup Lvl Measure Units: mg/Kg
Basis For Req Cleanup Lvl: SRV (Soil Reference Value)
Max Residual Contamination: 59
Date Info Last Updated: 4/11/2000

Contaminant Id: Xylenes (mixture of o,m,p
Contaminated Media: Soil
Req Cleanup Concluded: 248
Cleanup Lvl Measure Units: mg/Kg
Basis For Req Cleanup Lvl: SRV (Soil Reference Value)
Max Residual Contamination: 300
Date Info Last Updated: 4/11/2000

Contaminant Id: Lead
Contaminated Media: Soil
Req Cleanup Concluded: 700
Cleanup Lvl Measure Units: mg/Kg
Basis For Req Cleanup Lvl: SRV (Soil Reference Value)
Max Residual Contamination: 1800
Date Info Last Updated: 4/11/2000

Contaminant Id: Toluene

DOC'S AUTO SALVAGE #1 (Continued) **S103908918**

Contaminated Media:	Soil
Req Cleanup Concluded:	305
Cleanup Lvl Measure Units:	mg/Kg
Basis For Req Cleanup Lvl:	SRV (Soil Reference Value)
Max Residual Contamination:	16
Date Info Last Updated:	8/19/2002

Contaminant Id:	Mercury
Contaminated Media:	Soil
Req Cleanup Concluded:	2
Cleanup Lvl Measure Units:	mg/Kg
Basis For Req Cleanup Lvl:	SRV (Soil Reference Value)
Max Residual Contamination:	0.43000001
Date Info Last Updated:	8/19/2002

Contaminant Id:	Ethyl benzene
Contaminated Media:	Soil
Req Cleanup Concluded:	200
Cleanup Lvl Measure Units:	mg/Kg
Basis For Req Cleanup Lvl:	SRV (Soil Reference Value)
Max Residual Contamination:	220
Date Info Last Updated:	8/19/2002

Contaminant Id:	Arsenic
Contaminated Media:	Soil
Req Cleanup Concluded:	25
Cleanup Lvl Measure Units:	mg/Kg
Basis For Req Cleanup Lvl:	SRV (Soil Reference Value)
Max Residual Contamination:	150
Date Info Last Updated:	8/19/2002

Contaminant Id:	Not reported
Contaminated Media:	Soil
Req Cleanup Concluded:	Not reported
Cleanup Lvl Measure Units:	Not reported
Basis For Req Cleanup Lvl:	Not reported
Max Residual Contamination:	Not reported
Date Info Last Updated:	2/24/2003

Facid:	VP11690
Event:	145
Additional Information:	surficial soil/stockpiles (EPA)
Start Date:	Not reported
End Date:	7/1/1999
Planned Start Date:	Not reported
Planned End Date:	Not reported
Date Info Last Updated:	5/17/2000
Record Number:	8829

Facid:	VP11690
Event:	155
Additional Information:	via email
Start Date:	Not reported
End Date:	8/24/1999
Planned Start Date:	Not reported
Planned End Date:	Not reported
Date Info Last Updated:	7/20/2000

DOC'S AUTO SALVAGE #1 (Continued) **S103908918**

Record Number: 9168

Facid: VP11690
Event: 156
Additional Information: informal verbal approval 4/00 (issues discussed via emails and in meetings)
Start Date: Not reported
End Date: 5/26/2000
Planned Start Date: Not reported
Planned End Date: Not reported
Date Info Last Updated: 7/20/2000
Record Number: 8875

Facid: VP11690
Event: 214
Additional Information: DRO, GRO and lead in soil at depths >4 feet - see the Docs Auto #2 file
Start Date: Not reported
End Date: 11/15/2002
Planned Start Date: Not reported
Planned End Date: Not reported
Date Info Last Updated: 5/24/2002
Record Number: 10898

Facid: VP11690
Event: 218
Additional Information: for soil
Start Date: Not reported
End Date: 9/13/2000
Planned Start Date: Not reported
Planned End Date: Not reported
Date Info Last Updated: 4/24/2001
Record Number: 9579

Facid: VP11690
Event: Remedial Investigation
Additional Information: Bay West, for Hennepin County
Start Date: Not reported
End Date: 9/1/1999
Planned Start Date: Not reported
Planned End Date: Not reported
Date Info Last Updated: 5/17/2000
Record Number: 8830

Facid: VP11690
Event: Remedial Action
Additional Information: Soil excavation, Apr-Jun 2000
Start Date: Not reported
End Date: 6/28/2000
Planned Start Date: Not reported
Planned End Date: Not reported
Date Info Last Updated: 7/20/2000
Record Number: 9172

Facid: VP11690
Event: VIC Program Participation Dates (Start/End)
Additional Information: None Entered

DOC'S AUTO SALVAGE #1 (Continued) **S103908918**

Start Date:	6/1/1999
End Date:	11/21/2002
Planned Start Date:	Not reported
Planned End Date:	Not reported
Date Info Last Updated:	7/20/2000
Record Number:	7443

Facid:	VP11690
Event:	Phase I Investigation
Additional Information:	Braun, for Hennepin County
Start Date:	Not reported
End Date:	6/1/1997
Planned Start Date:	Not reported
Planned End Date:	Not reported
Date Info Last Updated:	5/17/2000
Record Number:	8827

Facid:	VP11690
Event:	Phase II Investigation
Additional Information:	Limited Phase II/ MPCA SAU
Start Date:	Not reported
End Date:	9/1/1997
Planned Start Date:	Not reported
Planned End Date:	Not reported
Date Info Last Updated:	5/17/2000
Record Number:	8828

Facid:	VP11690
GW Recepts Prot by Rem Actn:	Not reported
Ecological receptors present:	False
Type of ecological receptors:	Not reported
Acres of contaminated soil:	1
Volume of contaminated soil:	Not reported
Acres of surface water impacted:	Not reported
Acres of wetland impacted:	Not reported
Acres of sediment impacted:	Not reported
GW Plume Area Acres:	Not reported
Cleanup Conducted:	True
Acres of Contam Soil remediate:	1
Volume of Soil Cleaned:	1805
# Municipal wells contamd:	Not reported
# Dom wells contam:	Not reported
# People Impct SW intake contam:	Not reported
# Drums Revolved from site:	Not reported
Yr Soil Remediated:	Not reported
Acres of Soil w/ Restrict Access:	Not reported
Yr IC remedy complete:	Not reported
Yr GW remedy completed:	Not reported
Year GWIC completed:	Not reported
Acres of wetland of sediment remediated:	Not reported
Public financing:	False
Assurance help:	True
Land use Classfn At Site:	Industrial
Land use Vicinity Of Site:	Industrial
Deed notif Present On Site:	False
Restrictive Covenant Present:	True
Restrictions:	DRO, GRO and Lead in soil at depths > 4 feet

DOC'S AUTO SALVAGE #1 (Continued) **S103908918**

GW Pump and Treat Used at site:	False
Quaternary Perched:	False
Quaternary Water Table:	False
Quaternary Confined:	False
Cretaceous:	False
Plattville:	False
St. peter:	False
Prairie Duchien:	False
Jordan:	False
Ironton/Galesville:	False
Mt Simon Hinckley:	False
Precambrian Undefferentiated:	False
Other/Unknown Aquifier:	False
Date Info Last Updated:	2/24/2003
Inst Control Info Updated:	Not reported
Inst Control Filed Location:	Not reported
SW Classification (Primary):	Not reported
SW Classification (Secondary):	Not reported
Miscellaneous: Not reported	
SW Comments:	Not reported

MN INSTITUTIONAL CONTROL:

Facility ID:	VP11690
SEC Address:	Not reported
Core Program Interest Id:	335098
Link Id:	2855
Facility Type:	Other
Active:	False
Pay Complete:	False
MPCA Region:	Metro
Size Acres:	1
HRS Score:	12.46
Enforcement Lead Agency:	MPCA
Federal Defferal Plot:	False
Emergency:	False
Site Classification:	False
RD/RA:	True
RL/FS:	True
Fund financed:	True
Npl:	False
Plp:	True
District:	Metro
Program Reffered from:	Site Assessment
Program Interest:	VIC
Physical Location:	intersection of 10th Ave. North and 8th Avenue - NE corner.
Natural Source damage:	False
Clean up Cost:	Not reported
Indian Reservation:	False
Reserve Name:	Not reported
MPCA Owned Wells at site:	False
Created By:	T. Cramlet
Date Created:	6/10/1999
Date Last Updated:	11/21/2002
Federal Facility:	False
Primary Funding Source:	Not reported
EPA Id:	Not reported

DOC'S AUTO SALVAGE #1 (Continued) **S103908918**

MPCA Id:	Not reported
Alpha Sort:	Not reported
Legal Distt:	58B
Congressional Distt:	5
Public Land Survey Method:	M
Map Scale For PLS Locational Data:	A
Township 2:	Not reported
Range:	Not reported
PLS Township Suffix:	W
section:	Not reported
PLS Qtr Section (160 Acres):	Not reported
PLS Qtr-Qtr Section (40 Acres):	Not reported
Pls Qtr-Qtr-Qtr Section (10 Acres):	Not reported
Pls Qtr-Qtr-Qtr-Qtr Secion (2.5 Acres):	Not reported
Quad:	1289
NAD Number:	83
Desc Of UTM Coord Pt:	Not reported
UTM Coord Pt Data Source:	Not reported
Org Providing UTM Coord Point Data:	Not reported
mpcapgmac:	Not reported
Utm Coord Pt Data Collection Method:	Not reported
Date Of Utm Coord Pt Data Collection:	Not reported
COL Date Qual:	Not reported
Map Scale:	Not reported
verifmeth:	Not reported
horizref:	Not reported
Utm Source:	2
Utm Method:	I1
Utm Scale:	A
Utm Accuracy:	Not reported
Utm East:	477609.23491
Utm North:	4981523.92624
Utm Zone:	15
Basin Code:	2
Major Watershed:	20
Minor Watershed:	Not reported
Public Land Survey Method 2:	Not reported
Map Scale For PLS Locational Data 2:	Not reported
Township 2:	Not reported
Range 2:	Not reported
PLS Township Suffix 2:	Not reported
Section 2:	Not reported
PLS Qtr Section (160 Acres) 2:	Not reported
PLS Qtr-Qtr Section (40 Acres) 2:	Not reported
PLS Qtr-Qtr Section (10 Acres) 2:	Not reported
PLS Qtr-Qtr Section (2.5 Acres) 2:	Not reported
Quad 2:	Not reported
File Location:	Archival Storage
VIC Application GIS:	False
Notes:	For additional information, see Doc's Auto Salvage (SR1301) or Doc's Auto Salvage #2 (VP11691)
Contact Type:	Staff AG (Attorney General)
Company Name:	MN Attorney General's Office
Contact Address:	445 Minnesota Street
Contact Address 2:	Suite 900 NCL Tower
Contact City,St,Zip:	St. Paul, MN 55101
Contact Province:	Not reported

DOC'S AUTO SALVAGE #1 (Continued) **S103908918**

Contact Country:	Not reported
Contact Postal code:	Not reported
Contact Phone:	6512967293
Contact Phone Ext:	Not reported
Contact Fax:	Not reported
Contact E-mail:	Not reported
Contact Cell Phone:	Not reported
Contact Information Last Updated:	7/14/2000
Misc Contact Info:	Not reported
Receive Invoice:	F
Staff Id Num:	Not reported

Contact Type:	Staff PL/PM (Project Leader/Project Manager)s
Company Name:	MPCA
Contact Address:	520 Lafayette Rd
Contact Address 2:	Not reported
Contact City,St,Zip:	St. Paul, MN 551554194
Contact Province:	Not reported
Contact Country:	Not reported
Contact Postal code:	Not reported
Contact Phone:	6512973080
Contact Phone Ext:	Not reported
Contact Fax:	Not reported
Contact E-mail:	Not reported
Contact Cell Phone:	Not reported
Contact Information Last Updated:	6/10/1999
Misc Contact Info:	Not reported
Receive Invoice:	F
Staff Id Num:	3316

Contact Type:	Voluntary Party
Company Name:	Hennepin County
Contact Address:	300 South 6th Street, A600
Contact Address 2:	Government Center
Contact City,St,Zip:	Minneapolis, MN 554870060
Contact Province:	Not reported
Contact Country:	Not reported
Contact Postal code:	Not reported
Contact Phone:	6123489716
Contact Phone Ext:	Not reported
Contact Fax:	Not reported
Contact E-mail:	Not reported
Contact Cell Phone:	Not reported
Contact Information Last Updated:	6/10/1999
Misc Contact Info:	Not reported
Receive Invoice:	T
Staff Id Num:	Not reported

Contact Type:	Accountant
Company Name:	Hennepin County
Contact Address:	300 South 6th Street
Contact Address 2:	A-600 Government Center
Contact City,St,Zip:	Minneapolis, MN 55487
Contact Province:	Not reported
Contact Country:	Not reported
Contact Postal code:	Not reported
Contact Phone:	6123489716

DOC'S AUTO SALVAGE #1 (Continued) **S103908918**

Contact Phone Ext:	Not reported
Contact Fax:	Not reported
Contact E-mail:	Not reported
Contact Cell Phone:	Not reported
Contact Information Last Updated:	6/10/1999
Misc Contact Info:	Not reported
Receive Invoice:	F
Staff Id Num:	Not reported

Contact Type:	Staff TA (Technical Analyst)
Company Name:	MPCA
Contact Address:	520 Lafayette Rd.
Contact Address 2:	Not reported
Contact City,St,Zip:	St. Paul, MN 551554194
Contact Province:	Not reported
Contact Country:	Not reported
Contact Postal code:	Not reported
Contact Phone:	651-296-8947
Contact Phone Ext:	Not reported
Contact Fax:	651-296-9707
Contact E-mail:	amy.hadiaris@pca.state.mn.us
Contact Cell Phone:	Not reported
Contact Information Last Updated:	6/11/1999
Misc Contact Info:	Not reported
Receive Invoice:	F
Staff Id Num:	222

Contaminant Id:	Diesel Range Organics
Contaminated Media:	Soil
Req Cleanup Concluded:	4000
Cleanup Lvl Measure Units:	mg/Kg
Basis For Req Cleanup Lvl:	Other
Max Residual Contamination:	16000
Date Info Last Updated:	4/11/2000

Contaminant Id:	Benzene
Contaminated Media:	Soil
Req Cleanup Concluded:	4
Cleanup Lvl Measure Units:	mg/Kg
Basis For Req Cleanup Lvl:	SRV (Soil Reference Value)
Max Residual Contamination:	4.0999999
Date Info Last Updated:	4/11/2000

Contaminant Id:	Naphthalene
Contaminated Media:	Soil
Req Cleanup Concluded:	28
Cleanup Lvl Measure Units:	mg/Kg
Basis For Req Cleanup Lvl:	SRV (Soil Reference Value)
Max Residual Contamination:	33
Date Info Last Updated:	4/11/2000

Contaminant Id:	1,3,5-Trimethylbenzene; (Mesitylene
Contaminated Media:	Soil
Req Cleanup Concluded:	10
Cleanup Lvl Measure Units:	mg/Kg
Basis For Req Cleanup Lvl:	SRV (Soil Reference Value)
Max Residual Contamination:	59

DOC'S AUTO SALVAGE #1 (Continued) **S103908918**

Date Info Last Updated:	4/11/2000
Contaminant Id:	Xylenes (mixture of o,m,p
Contaminated Media:	Soil
Req Cleanup Concluded:	248
Cleanup Lvl Measure Units:	mg/Kg
Basis For Req Cleanup Lvl:	SRV (Soil Reference Value)
Max Residual Contamination:	300
Date Info Last Updated:	4/11/2000
Contaminant Id:	Lead
Contaminated Media:	Soil
Req Cleanup Concluded:	700
Cleanup Lvl Measure Units:	mg/Kg
Basis For Req Cleanup Lvl:	SRV (Soil Reference Value)
Max Residual Contamination:	1800
Date Info Last Updated:	4/11/2000
Contaminant Id:	Toluene
Contaminated Media:	Soil
Req Cleanup Concluded:	305
Cleanup Lvl Measure Units:	mg/Kg
Basis For Req Cleanup Lvl:	SRV (Soil Reference Value)
Max Residual Contamination:	16
Date Info Last Updated:	8/19/2002
Contaminant Id:	Mercury
Contaminated Media:	Soil
Req Cleanup Concluded:	2
Cleanup Lvl Measure Units:	mg/Kg
Basis For Req Cleanup Lvl:	SRV (Soil Reference Value)
Max Residual Contamination:	0.43000001
Date Info Last Updated:	8/19/2002
Contaminant Id:	Ethyl benzene
Contaminated Media:	Soil
Req Cleanup Concluded:	200
Cleanup Lvl Measure Units:	mg/Kg
Basis For Req Cleanup Lvl:	SRV (Soil Reference Value)
Max Residual Contamination:	220
Date Info Last Updated:	8/19/2002
Contaminant Id:	Arsenic
Contaminated Media:	Soil
Req Cleanup Concluded:	25
Cleanup Lvl Measure Units:	mg/Kg
Basis For Req Cleanup Lvl:	SRV (Soil Reference Value)
Max Residual Contamination:	150
Date Info Last Updated:	8/19/2002
Contaminant Id:	Not reported
Contaminated Media:	Soil
Req Cleanup Concluded:	Not reported
Cleanup Lvl Measure Units:	Not reported
Basis For Req Cleanup Lvl:	Not reported
Max Residual Contamination:	Not reported
Date Info Last Updated:	2/24/2003

DOC'S AUTO SALVAGE #1 (Continued) **S103908918**

Facid: VP11690
Event: 145
Additional Information: surficial soil/stockpiles (EPA)
Start Date: Not reported
End Date: 7/1/1999
Planned Start Date: Not reported
Planned End Date: Not reported
Date Info Last Updated: 5/17/2000
Record Number: 8829

Facid: VP11690
Event: 155
Additional Information: via email
Start Date: Not reported
End Date: 8/24/1999
Planned Start Date: Not reported
Planned End Date: Not reported
Date Info Last Updated: 7/20/2000
Record Number: 9168

Facid: VP11690
Event: 156
Additional Information: informal verbal approval 4/00 (issues discussed via emails and in meetings)
Start Date: Not reported
End Date: 5/26/2000
Planned Start Date: Not reported
Planned End Date: Not reported
Date Info Last Updated: 7/20/2000
Record Number: 8875

Facid: VP11690
Event: 214
Additional Information: DRO, GRO and lead in soil at depths >4 feet - see the Docs Auto #2 file
Start Date: Not reported
End Date: 11/15/2002
Planned Start Date: Not reported
Planned End Date: Not reported
Date Info Last Updated: 5/24/2002
Record Number: 10898

Facid: VP11690
Event: 218
Additional Information: for soil
Start Date: Not reported
End Date: 9/13/2000
Planned Start Date: Not reported
Planned End Date: Not reported
Date Info Last Updated: 4/24/2001
Record Number: 9579

Facid: VP11690
Event: Remedial Investigation
Additional Information: Bay West, for Hennepin County
Start Date: Not reported
End Date: 9/1/1999

DOC'S AUTO SALVAGE #1 (Continued) **S103908918**

Planned Start Date: Not reported
Planned End Date: Not reported
Date Info Last Updated: 5/17/2000
Record Number: 8830

Facid: VP11690
Event: Remedial Action
Additional Information: Soil excavation, Apr-Jun 2000
Start Date: Not reported
End Date: 6/28/2000
Planned Start Date: Not reported
Planned End Date: Not reported
Date Info Last Updated: 7/20/2000
Record Number: 9172

Facid: VP11690
Event: VIC Program Participation Dates (Start/End)
Additional Information: None Entered
Start Date: 6/1/1999
End Date: 11/21/2002
Planned Start Date: Not reported
Planned End Date: Not reported
Date Info Last Updated: 7/20/2000
Record Number: 7443

Facid: VP11690
Event: Phase I Investigation
Additional Information: Braun, for Hennepin County
Start Date: Not reported
End Date: 6/1/1997
Planned Start Date: Not reported
Planned End Date: Not reported
Date Info Last Updated: 5/17/2000
Record Number: 8827

Facid: VP11690
Event: Phase II Investigation
Additional Information: Limited Phase II/ MPCA SAU
Start Date: Not reported
End Date: 9/1/1997
Planned Start Date: Not reported
Planned End Date: Not reported
Date Info Last Updated: 5/17/2000
Record Number: 8828

Facid: VP11690
GW Recepts Prot by Rem Actn: Not reported
Ecological receptors present: False
Type of ecological receptors: Not reported
Acres of contaminated soil: 1
Volume of contaminated soil: Not reported
Acres of surface water impacted: Not reported
Acres of wetland impacted: Not reported
Acres of sediment impacted: Not reported
GW Plume Area Acres: Not reported
Cleanup Conducted: True
Acres of Contam Soil remediate: 1

DOC'S AUTO SALVAGE #1 (Continued) **S103908918**

Volume of Soil Cleaned:	1805
# Municipal wells contamd:	Not reported
# Dom wells contam:	Not reported
# People Impct SW intake contam:	Not reported
# Drums Revolved from site:	Not reported
Yr Soil Remediated:	Not reported
Acres of Soil w/ Restrict Access:	Not reported
Yr IC remedy complete:	Not reported
Yr GW remedy completed:	Not reported
Year GWIC completed:	Not reported
Acres of wetland of sediment remediated:	Not reported
Public financing:	False
Assurance help:	True
Land use Classfn At Site:	Industrial
Land use Vicinity Of Site:	Industrial
Deed notif Present On Site:	False
Restrictive Covenant Present:	True
Restrictions:	DRO, GRO and Lead in soil at depths > 4 feet
GW Pump and Treat Used at site:	False
Quaternary Perched:	False
Quaternary Water Table:	False
Quaternary Confined:	False
Cretaceous:	False
Plattville:	False
St. peter:	False
Prairie Duchien:	False
Jordan:	False
Ironton/Galesville:	False
Mt Simon Hinckley:	False
Precambrian Undefferentiated:	False
Other/Unknown Aquifier:	False
Date Info Last Updated:	2/24/2003
Inst Control Info Updated:	Not reported
Inst Control Filed Location:	Not reported
SW Classification (Primary):	Not reported
SW Classification (Secondary):	Not reported
Miscellaneous:	Not reported
SW Comments:	Not reported

MN SRS:

Facility ID:	VP11690
SEC Address:	Not reported
Link Id:	2855
Facility Type:	Other
Active:	False
Pay Complete:	False
MPCA Region:	Metro
Size Acres:	1
HRS Score:	12.46
Enforcement Lead Agency:	MPCA
Federal Defferal Plot:	False
Emergency:	False
Site Classification:	False
RD/RA:	True
RL/FS:	True
Fund financed:	True

DOC'S AUTO SALVAGE #1 (Continued) **S103908918**

Npl:	False
Plp:	True
District:	Metro
Program Referred from:	Site Assessment
Program Interest:	VIC
Physical Location:	intersection of 10th Ave. North and 8th Avenue - NE corner.
Natural Source damage:	False
Clean up Cost:	Not reported
Indian Reservation:	False
Reserve Name:	Not reported
MPCA Owned Wells at site:	False
Created By:	T. Cramlet
Date Created:	6/10/1999
Date Last Updated:	11/21/2002
Federal Facility:	False
Primary Funding Source:	Not reported
EPA Id:	Not reported
MPCA Id:	Not reported
Alpha Sort:	Not reported
Legal Distt:	58B
Congressional Distt:	5
Public Land Survey Method:	M
Map Scale For PLS Locational Data:	A
Township 2:	Not reported
Range:	Not reported
PLS Township Suffix:	W
section:	Not reported
PLS Qtr Section (160 Acres):	Not reported
PLS Qtr-Qtr Section (40 Acres):	Not reported
Pls Qtr-Qtr-Qtr Section (10 Acres):	Not reported
Pls Qtr-Qtr-Qtr-Qtr Secion (2.5 Acres):	Not reported
Quad:	1289
NAD Number:	83
Desc Of UTM Coord Pt:	Not reported
UTM Coord Pt Data Source:	Not reported
Org Providing UTM Coord Point Data:	Not reported
mpcapgmac:	Not reported
Utm Coord Pt Data Collection Method:	Not reported
Date Of Utm Coord Pt Data Collection:	Not reported
COL Date Qual:	Not reported
Map Scale:	Not reported
verifmeth:	Not reported
horizref:	Not reported
Utm Source:	2
Utm Method:	I1
Utm Scale:	A
Utm Accuracy:	Not reported
Utm East:	477609.23491
Utm North:	4981523.92624
Utm Zone:	15
Basin Code:	2
Major Watershed:	20
Minor Watershed:	Not reported
Public Land Survey Method 2:	Not reported
Map Scale For PLS Locational Data 2:	Not reported
Township 2:	Not reported
Range 2:	Not reported

DOC'S AUTO SALVAGE #1 (Continued) **S103908918**

PLS Township Suffix 2: Not reported
Section 2: Not reported
PLS Qtr Section (160 Acres) 2: Not reported
PLS Qtr-Qtr Section (40 Acres) 2: Not reported
PLS Qtr-Qtr Section (10 Acres) 2: Not reported
PLS Qtr-Qtr Section (2.5 Acres) 2: Not reported
Quad 2: Not reported
File Location: Archival Storage
VIC Application GIS: False
Notes: For additional information, see Doc's Auto Salvage (SR1301) or Doc's Auto Salvage #2 (VP11691)
Contact Type: Staff AG (Attorney General)
Company Name: MN Attorney General's Office
Contact Address: 445 Minnesota Street
Contact Address 2: Suite 900 NCL Tower
Contact City,St,Zip: St. Paul, MN 55101
Contact Province: Not reported
Contact Country: Not reported
Contact Postal code: Not reported
Contact Phone: 6512967293
Contact Phone Ext: Not reported
Contact Fax: Not reported
Contact E-mail: Not reported
Contact Cell Phone: Not reported
Contact Information Last Updated: 7/14/2000
Misc Contact Info: Not reported
Receive Invoice: F
Staff Id Num: Not reported

Contact Type: Staff PL/PM (Project Leader/Project Manager)s
Company Name: MPCA
Contact Address: 520 Lafayette Rd
Contact Address 2: Not reported
Contact City,St,Zip: St. Paul, MN 551554194
Contact Province: Not reported
Contact Country: Not reported
Contact Postal code: Not reported
Contact Phone: 6512973080
Contact Phone Ext: Not reported
Contact Fax: Not reported
Contact E-mail: Not reported
Contact Cell Phone: Not reported
Contact Information Last Updated: 6/10/1999
Misc Contact Info: Not reported
Receive Invoice: F
Staff Id Num: 3316

Contact Type: Voluntary Party
Company Name: Hennepin County
Contact Address: 300 South 6th Street, A600
Contact Address 2: Government Center
Contact City,St,Zip: Minneapolis, MN 554870060
Contact Province: Not reported
Contact Country: Not reported
Contact Postal code: Not reported
Contact Phone: 6123489716
Contact Phone Ext: Not reported

DOC'S AUTO SALVAGE #1 (Continued) **S103908918**

Contact Fax:	Not reported
Contact E-mail:	Not reported
Contact Cell Phone:	Not reported
Contact Information Last Updated:	6/10/1999
Misc Contact Info:	Not reported
Receive Invoice:	T
Staff Id Num:	Not reported

Contact Type:	Accountant
Company Name:	Hennepin County
Contact Address:	300 South 6th Street
Contact Address 2:	A-600 Government Center
Contact City,St,Zip:	Minneapolis, MN 55487
Contact Province:	Not reported
Contact Country:	Not reported
Contact Postal code:	Not reported
Contact Phone:	6123489716
Contact Phone Ext:	Not reported
Contact Fax:	Not reported
Contact E-mail:	Not reported
Contact Cell Phone:	Not reported
Contact Information Last Updated:	6/10/1999
Misc Contact Info:	Not reported
Receive Invoice:	F
Staff Id Num:	Not reported

Contact Type:	Staff TA (Technical Analyst)
Company Name:	MPCA
Contact Address:	520 Lafayette Rd.
Contact Address 2:	Not reported
Contact City,St,Zip:	St. Paul, MN 551554194
Contact Province:	Not reported
Contact Country:	Not reported
Contact Postal code:	Not reported
Contact Phone:	651-296-8947
Contact Phone Ext:	Not reported
Contact Fax:	651-296-9707
Contact E-mail:	amy.hadiaris@pca.state.mn.us
Contact Cell Phone:	Not reported
Contact Information Last Updated:	6/11/1999
Misc Contact Info:	Not reported
Receive Invoice:	F
Staff Id Num:	222

Contaminant Id:	Diesel Range Organics
Contaminated Media:	Soil
Req Cleanup Concluded:	4000
Cleanup Lvl Measure Units:	mg/Kg
Basis For Req Cleanup Lvl:	Other
Max Residual Contamination:	16000
Date Info Last Updated:	4/11/2000

Contaminant Id:	Benzene
Contaminated Media:	Soil
Req Cleanup Concluded:	4
Cleanup Lvl Measure Units:	mg/Kg
Basis For Req Cleanup Lvl:	SRV (Soil Reference Value)

DOC'S AUTO SALVAGE #1 (Continued) **S103908918**

Max Residual Contamination:	4.0999999
Date Info Last Updated:	4/11/2000
Contaminant Id:	Naphthalene
Contaminated Media:	Soil
Req Cleanup Concluded:	28
Cleanup Lvl Measure Units:	mg/Kg
Basis For Req Cleanup Lvl:	SRV (Soil Reference Value)
Max Residual Contamination:	33
Date Info Last Updated:	4/11/2000
Contaminant Id:	1,3,5-Trimethylbenzene; (Mesitylene
Contaminated Media:	Soil
Req Cleanup Concluded:	10
Cleanup Lvl Measure Units:	mg/Kg
Basis For Req Cleanup Lvl:	SRV (Soil Reference Value)
Max Residual Contamination:	59
Date Info Last Updated:	4/11/2000
Contaminant Id:	Xylenes (mixture of o,m,p
Contaminated Media:	Soil
Req Cleanup Concluded:	248
Cleanup Lvl Measure Units:	mg/Kg
Basis For Req Cleanup Lvl:	SRV (Soil Reference Value)
Max Residual Contamination:	300
Date Info Last Updated:	4/11/2000
Contaminant Id:	Lead
Contaminated Media:	Soil
Req Cleanup Concluded:	700
Cleanup Lvl Measure Units:	mg/Kg
Basis For Req Cleanup Lvl:	SRV (Soil Reference Value)
Max Residual Contamination:	1800
Date Info Last Updated:	4/11/2000
Contaminant Id:	Toluene
Contaminated Media:	Soil
Req Cleanup Concluded:	305
Cleanup Lvl Measure Units:	mg/Kg
Basis For Req Cleanup Lvl:	SRV (Soil Reference Value)
Max Residual Contamination:	16
Date Info Last Updated:	8/19/2002
Contaminant Id:	Mercury
Contaminated Media:	Soil
Req Cleanup Concluded:	2
Cleanup Lvl Measure Units:	mg/Kg
Basis For Req Cleanup Lvl:	SRV (Soil Reference Value)
Max Residual Contamination:	0.43000001
Date Info Last Updated:	8/19/2002
Contaminant Id:	Ethyl benzene
Contaminated Media:	Soil
Req Cleanup Concluded:	200
Cleanup Lvl Measure Units:	mg/Kg
Basis For Req Cleanup Lvl:	SRV (Soil Reference Value)
Max Residual Contamination:	220

DOC'S AUTO SALVAGE #1 (Continued) **S103908918**

Date Info Last Updated: 8/19/2002

Contaminant Id: Arsenic
Contaminated Media: Soil
Req Cleanup Concluded: 25
Cleanup Lvl Measure Units: mg/Kg
Basis For Req Cleanup Lvl: SRV (Soil Reference Value)
Max Residual Contamination: 150
Date Info Last Updated: 8/19/2002

Contaminant Id: Not reported
Contaminated Media: Soil
Req Cleanup Concluded: Not reported
Cleanup Lvl Measure Units: Not reported
Basis For Req Cleanup Lvl: Not reported
Max Residual Contamination: Not reported
Date Info Last Updated: 2/24/2003

Facid: VP11690
Event: 145
Additional Information: surficial soil/stockpiles (EPA)
Start Date: Not reported
End Date: 7/1/1999
Planned Start Date: Not reported
Planned End Date: Not reported
Date Info Last Updated: 5/17/2000
Record Number: 8829

Facid: VP11690
Event: 155
Additional Information: via email
Start Date: Not reported
End Date: 8/24/1999
Planned Start Date: Not reported
Planned End Date: Not reported
Date Info Last Updated: 7/20/2000
Record Number: 9168

Facid: VP11690
Event: 156
Additional Information: informal verbal approval 4/00 (issues discussed via emails and in meetings)
Start Date: Not reported
End Date: 5/26/2000
Planned Start Date: Not reported
Planned End Date: Not reported
Date Info Last Updated: 7/20/2000
Record Number: 8875

Facid: VP11690
Event: 214
Additional Information: DRO, GRO and lead in soil at depths >4 feet - see the Docs Auto #2 file
Start Date: Not reported
End Date: 11/15/2002
Planned Start Date: Not reported
Planned End Date: Not reported

DOC'S AUTO SALVAGE #1 (Continued) **S103908918**

Date Info Last Updated: 5/24/2002
Record Number: 10898

Facid: VP11690
Event: 218
Additional Information: for soil
Start Date: Not reported
End Date: 9/13/2000
Planned Start Date: Not reported
Planned End Date: Not reported
Date Info Last Updated: 4/24/2001
Record Number: 9579

Facid: VP11690
Event: Remedial Investigation
Additional Information: Bay West, for Hennepin County
Start Date: Not reported
End Date: 9/1/1999
Planned Start Date: Not reported
Planned End Date: Not reported
Date Info Last Updated: 5/17/2000
Record Number: 8830

Facid: VP11690
Event: Remedial Action
Additional Information: Soil excavation, Apr-Jun 2000
Start Date: Not reported
End Date: 6/28/2000
Planned Start Date: Not reported
Planned End Date: Not reported
Date Info Last Updated: 7/20/2000
Record Number: 9172

Facid: VP11690
Event: VIC Program Participation Dates (Start/End)
Additional Information: None Entered
Start Date: 6/1/1999
End Date: 11/21/2002
Planned Start Date: Not reported
Planned End Date: Not reported
Date Info Last Updated: 7/20/2000
Record Number: 7443

Facid: VP11690
Event: Phase I Investigation
Additional Information: Braun, for Hennepin County
Start Date: Not reported
End Date: 6/1/1997
Planned Start Date: Not reported
Planned End Date: Not reported
Date Info Last Updated: 5/17/2000
Record Number: 8827

Facid: VP11690
Event: Phase II Investigation
Additional Information: Limited Phase II/ MPCA SAU
Start Date: Not reported

DOC'S AUTO SALVAGE #1 (Continued) **S103908918**

End Date: 9/1/1997
Planned Start Date: Not reported
Planned End Date: Not reported
Date Info Last Updated: 5/17/2000
Record Number: 8828

Facid: VP11690
GW Recepts Prot by Rem Actn: Not reported
Ecological receptors present: False
Type of ecological receptors: Not reported
Acres of contaminated soil: 1
Volume of contaminated soil: Not reported
Acres of surface water impacted: Not reported
Acres of wetland impacted: Not reported
Acres of sediment impacted: Not reported
GW Plume Area Acres: Not reported
Cleanup Conducted: True
Acres of Contam Soil remediate: 1
Volume of Soil Cleaned: 1805
Municipal wells contamd: Not reported
Dom wells contam: Not reported
People Impct SW intake contam: Not reported
Drums Revolved from site: Not reported
Yr Soil Remediated: Not reported
Acres of Soil w/ Restrict Access: Not reported
Yr IC remedy complete: Not reported
Yr GW remedy completed: Not reported
Year GWIC completed: Not reported
Acres of wetland of sediment remediated: Not reported
Public financing: False
Assurance help: True
Land use Classfn At Site: Industrial
Land use Vicinity Of Site: Industrial
Deed notif Present On Site: False
Restrictive Covenant Present: True
Restrictions: DRO, GRO and Lead in soil at depths > 4 feet
GW Pump and Treat Used at site: False
Quaternary Perched: False
Quaternary Water Table: False
Quaternary Confined: False
Cretaceous: False
Plattville: False
St. peter: False
Prairie Duchien: False
Jordan: False
Ironton/Galesville: False
Mt Simon Hinckley: False
Precambrian Undefferentiated: False
Other/Unknown Aquifier: False
Date Info Last Updated: 2/24/2003
Inst Control Info Updated: Not reported
Inst Control Filed Location: Not reported
SW Classification (Primary): Not reported
SW Classification (Secondary): Not reported
Miscellaneous: Not reported
SW Comments: Not reported

CH478 **DOCS AUTO SALVAGE INC** **CERCLIS** **1000373611**
SW **519 10TH AVE N** **FINDS** **MND010332674**
1/2-1 **MINNEAPOLIS, MN 55411** **UST**
0.748 mi. **MN LS**
3951 ft. **Site 2 of 3 in cluster CH** **RCRA-NonGen**

Relative:
Higher

Actual:
823 ft.

CERCLIS:
Site ID: 0506447
Federal Facility: Not a Federal Facility
NPL Status: Not on the NPL
Non NPL Status: Referred to Removal - NFRAP

CERCLIS Site Contact Name(s):
Contact Name: Not reported
Contact Tel: Not reported
Contact Title: 52703

Site Description: Not reported

CERCLIS Assessment History:
Action: DISCOVERY
Date Started: Not reported
Date Completed: 2/20/1991 0:00:00
Priority Level: Not reported

Action: PRELIMINARY ASSESSMENT
Date Started: Not reported
Date Completed: 5/7/1991 0:00:00
Priority Level: Higher priority for further assessment

Action: INTEGRATED ASSESSMENT
Date Started: 8/28/1997 0:00:00
Date Completed: 3/10/1998 0:00:00
Priority Level: NFRAP: No further Remedial Action planned

Action: SITE INSPECTION
Date Started: 8/28/1997 0:00:00
Date Completed: 3/10/1998 0:00:00
Priority Level: NFRAP: No further Remedial Action planned

Action: REMOVAL
Date Started: 7/14/1999 0:00:00
Date Completed: 7/29/1999 0:00:00
Priority Level: Cleaned up

Action: ISSUE REQ LTTRS (104e)
Date Started: Not reported
Date Completed: 8/28/2000 0:00:00
Priority Level: Not reported

Action: PPA ASSESSMENT
Date Started: 6/26/2000 0:00:00
Date Completed: 1/3/2001 0:00:00
Priority Level: PPA Signed

Action: ADMIN ORDER ON CONSENT
Date Started: Not reported
Date Completed: 1/3/2001 0:00:00
Priority Level: Not reported

DOCS AUTO SALVAGE INC (Continued) **1000373611**

Action: NON-NPL PRP SEARCH
Date Started: 1/29/2001 0:00:00
Date Completed: 2/12/2001 0:00:00
Priority Level: Not reported

FINDS:

Registry ID: 110003751306

Environmental Interest/Information System

RCRAInfo is a national information system that supports the Resource Conservation and Recovery Act (RCRA) program through the tracking of events and activities related to facilities that generate, transport, and treat, store, or dispose of hazardous waste. RCRAInfo allows RCRA program staff to track the notification, permit, compliance, and corrective action activities required under RCRA.

CERCLIS (Comprehensive Environmental Response, Compensation, and Liability Information System) is the Superfund database that is used to support management in all phases of the Superfund program. The system contains information on all aspects of hazardous waste sites, including an inventory of sites, planned and actual site activities, and financial information.

ICIS (Integrated Compliance Information System) is the Integrated Compliance Information System and provides a database that, when complete, will contain integrated Enforcement and Compliance information across most of EPA's programs. The vision for ICIS is to replace EPA's independent databases that contain Enforcement data with a single repository for that information. Currently, ICIS contains all Federal Administrative and Judicial enforcement actions. This information is maintained in ICIS by EPA in the Regional offices and it Headquarters. A future release of ICIS will replace the Permit Compliance System (PCS) which supports the NPDES and will integrate that information with Federal actions already in the system. ICIS also has the capability to track other activities occurring in the Region that support Compliance and Enforcement programs. These include; Incident Tracking, Compliance Assistance, and Compliance Monitoring.

UST:

TANK:

MPCA Tank Number: 1
Tank Registration Date: 11/9/1993 0:00
Tank Storage Capacity: 7000
Tank Dual Use: N
Tank Status: **Removed**
Tank Stored Product: Used Or Waste Oil
Tank Construction Material: Bare/Paint/Asph Coat Steel
Tank Cathodic Protection: None
Piping Cathodic Protection: None
Piping Material: Steel/Iron
Second Contain Tank: Steel/Iron
Second Contain Pipe: Not reported
Tank Dispenser: Gravity

DOCS AUTO SALVAGE INC (Continued) **1000373611**

Above/ Under Ground:	Under Ground
AST Base Material:	Not reported
Piping Material Description:	Not reported
Unregulated Tank Registration Date:	Not reported
Compartmental Tank Flag:	Not reported
Heating Product Flag:	No
Haz Waste Generator Id:	Not reported
Product Replaced Date:	Not reported
Sludge Disposal Facility:	Not reported
Comments:	Not reported
Date Added:	10/10/1999 10:56
Date Last Updated:	9/24/2008 14:07
Staff Id Who Did The Last Update:	RSUCHAN
In Compliance:	No
Serial Number:	Not reported

TANK ACTION:

MPCA Tank Number:	Not reported
Above Or Underground:	Not reported
Tank Action ID:	Not reported
Contractor Number:	Not reported
Supervisor Number:	Not reported
Tank Action:	Not reported
Action Date:	Not reported
Action Date Unknown:	Not reported
Corrosion Expert Name:	Not reported
Lab Flag:	Not reported
Date Added:	Not reported
Date Last Updated:	Not reported
Staff Id Who Did The Last Update:	Not reported

TANK COMPARTMENT:

MPCA Tank Number:	Not reported
Above Or Underground:	Not reported
Compartment Number:	Not reported
Tank Stored Product Code:	Not reported
Tank Stored Product Desc:	Not reported
Compartment Cap:	Not reported
Heating:	Not reported
Other Desc:	Not reported
Date Added:	Not reported
Date Last Updated:	Not reported
Staff Id Who Did The Last Update:	Not reported

INSTALL REMOVE:

MPCA Tank Number:	Not reported
Number of Dispensers:	Not reported
Tank Construction Material Code:	Not reported
Piping Material:	Not reported
Piping Material Desc:	Not reported
Total Tank Capacity Quantity:	Not reported
Staff Id Who Did The Last Update:	Not reported
INSREM Product:	Not reported
INSREM Product Description:	Not reported
INSREM Action ID:	Not reported
INSREM Action:	Not reported
Action Completed Date:	Not reported

DOCS AUTO SALVAGE INC (Continued) **1000373611**

Date Added:	Not reported
Date Last Updated:	Not reported

TANK:

MPCA Tank Number:	2
Tank Registration Date:	11/3/1993 0:00
Tank Storage Capacity:	10000
Tank Dual Use:	N
Tank Status:	**Removed**
Tank Stored Product:	Gasoline
Tank Construction Material:	Fiberglass
Tank Cathodic Protection:	Not Needed
Piping Cathodic Protection:	None
Piping Material:	Steel/Iron
Second Contain Tank:	Steel/Iron
Second Contain Pipe:	Not reported
Tank Dispenser:	Submersible
Above/ Under Ground:	Under Ground
AST Base Material:	Not reported
Piping Material Description:	Not reported
Unregulated Tank Registration Date:	Not reported
Compartmental Tank Flag:	Not reported
Heating Product Flag:	No
Haz Waste Generator Id:	Not reported
Product Replaced Date:	Not reported
Sludge Disposal Facility:	Not reported
Comments:	Not reported
Date Added:	10/10/1999 10:57
Date Last Updated:	9/24/2008 14:07
Staff Id Who Did The Last Update:	RSUCHAN
In Compliance:	Yes
Serial Number:	Not reported

TANK ACTION:

MPCA Tank Number:	Not reported
Above Or Underground:	Not reported
Tank Action ID:	Not reported
Contractor Number:	Not reported
Supervisor Number:	Not reported
Tank Action:	Not reported
Action Date:	Not reported
Action Date Unknown:	Not reported
Corrosion Expert Name:	Not reported
Lab Flag:	Not reported
Date Added:	Not reported
Date Last Updated:	Not reported
Staff Id Who Did The Last Update:	Not reported

TANK COMPARTMENT:

MPCA Tank Number:	Not reported
Above Or Underground:	Not reported
Compartment Number:	Not reported
Tank Stored Product Code:	Not reported
Tank Stored Product Desc:	Not reported
Compartment Cap:	Not reported
Heating:	Not reported
Other Desc:	Not reported

DOCS AUTO SALVAGE INC (Continued) **1000373611**

Date Added:	Not reported
Date Last Updated:	Not reported
Staff Id Who Did The Last Update:	Not reported

INSTALL REMOVE:

MPCA Tank Number:	Not reported
Number of Dispensers:	Not reported
Tank Construction Material Code:	Not reported
Piping Material:	Not reported
Piping Material Desc:	Not reported
Total Tank Capacity Quantity:	Not reported
Staff Id Who Did The Last Update:	Not reported
INSREM Product:	Not reported
INSREM Product Description:	Not reported
INSREM Action ID:	Not reported
INSREM Action:	Not reported
Action Completed Date:	Not reported
Date Added:	Not reported
Date Last Updated:	Not reported

TABSITE:

Program Interest Id:	205604
Above Or Underground:	Under Ground
Facility Code:	44
Indian Reservation:	No
UST Registration Date:	11/03/1993 00:00:00
AST Registration Date:	Not reported
Date Added:	11/10/1993 13:26:55
Date Last Updated:	05/23/2003 09:21:03
Staff Id Who Did The Last Update:	SYS
Max Monthly Gallons:	Not reported
Vapor Recovery Installed:	Unknown
Vapor Notify Required:	Unknown

LATLONG:

Program Id:	Not reported
Latlong ID:	Not reported
Latitude Degrees:	Not reported
Latitude Minutes:	Not reported
Latitude Seconds:	Not reported
Longitude Degrees:	Not reported
Longitude Minutes:	Not reported
Longitude Seconds:	Not reported
Collection Date:	Not reported
Latlong Description:	Not reported
TMSP Added:	Not reported
Date Last Updated:	Not reported
Staff Id Last Updated:	Not reported
Coord Source Type:	Not reported
Org Name Source:	Not reported

Click this hyperlink while viewing on your computer to access additional MN_UST: detail in the EDR Site Report.

MN LS:

DOCS AUTO SALVAGE INC (Continued) **1000373611**

Link ID:	2855
EPA ID:	MND010332674
MPCA ID:	VP11691
Method:	I1
CERCLIS:	Yes
National Priorities List:	No
PLP:	Yes
Voluntary Cleanup & Investigation:	Yes
RCRA Treatment Storage & Disposal:	No
RCRA Generator:	Yes
Solid Waste Permit:	No
Dumps:	No
No Further Remedial Action Planned:	No
Delisted From PLP By MPCA:	No
LCP:	No
Brownfield:	No
Entity Type:	VIC

RCRA-NonGen:

Date form received by agency:	06/22/1990
Facility name:	DOCS AUTO SALVAGE INC
Facility address:	519 10TH AVE N MINNEAPOLIS, MN 55411
EPA ID:	MND010332674
Contact:	Not reported
Contact address:	Not reported Not reported
Contact country:	Not reported
Contact telephone:	Not reported
Contact email:	Not reported
EPA Region:	05
Land type:	Facility is not located on Indian land. Additional information is not known.
Classification:	Non-Generator
Description:	Handler: Non-Generators do not presently generate hazardous waste

Owner/Operator Summary:

Owner/operator name:	NAME NOT REPORTED
Owner/operator address:	ADDRESS NOT REPORTED CITY NOT REPORTED, AK 99998
Owner/operator country:	Not reported
Owner/operator telephone:	(312) 555-1212
Legal status:	Private
Owner/Operator Type:	Operator
Owner/Op start date:	Not reported
Owner/Op end date:	Not reported

Owner/operator name:	DOCS AUTO SALVAGE INC
Owner/operator address:	519 10TH AVE N MINNEAPOLIS, MN 55411
Owner/operator country:	US
Owner/operator telephone:	NONE
Legal status:	Private
Owner/Operator Type:	Owner
Owner/Op start date:	07/26/1999
Owner/Op end date:	07/27/1999

DOCS AUTO SALVAGE INC (Continued) **1000373611**

Handler Activities Summary:
U.S. importer of hazardous waste: Unknown
Mixed waste (haz. and radioactive): Unknown
Recycler of hazardous waste: No
Transporter of hazardous waste: No
Treater, storer or disposer of HW: No
Underground injection activity: No
On-site burner exemption: Unknown
Furnace exemption: Unknown
Used oil fuel burner: No
Used oil processor: No
User oil refiner: No
Used oil fuel marketer to burner: No
Used oil Specification marketer: No
Used oil transfer facility: No
Used oil transporter: No
Off-site waste receiver: Commercial status unknown

Historical Generators:
Date form received by agency: 10/28/1988
Facility name: DOCS AUTO SALVAGE INC
Classification: Not a generator, verified

Hazardous Waste Summary:
Waste code: D000
Waste name: Not Defined

Waste code: D002
Waste name: A WASTE WHICH HAS A PH OF LESS THAN 2 OR GREATER THAN 12.5 IS CONSIDERED TO BE A CORROSIVE HAZARDOUS WASTE. SODIUM HYDROXIDE, A CAUSTIC SOLUTION WITH A HIGH PH, IS OFTEN USED BY INDUSTRIES TO CLEAN OR DEGREASE PARTS. HYDROCHLORIC ACID, A SOLUTION WITH A LOW PH, IS USED BY MANY INDUSTRIES TO CLEAN METAL PARTS PRIOR TO PAINTING. WHEN THESE CAUSTIC OR ACID SOLUTIONS BECOME CONTAMINATED AND MUST BE DISPOSED, THE WASTE WOULD BE A CORROSIVE HAZARDOUS WASTE.

Waste code: D000
Waste name: Not Defined

Waste code: D002
Waste name: A WASTE WHICH HAS A PH OF LESS THAN 2 OR GREATER THAN 12.5 IS CONSIDERED TO BE A CORROSIVE HAZARDOUS WASTE. SODIUM HYDROXIDE, A CAUSTIC SOLUTION WITH A HIGH PH, IS OFTEN USED BY INDUSTRIES TO CLEAN OR DEGREASE PARTS. HYDROCHLORIC ACID, A SOLUTION WITH A LOW PH, IS USED BY MANY INDUSTRIES TO CLEAN METAL PARTS PRIOR TO PAINTING. WHEN THESE CAUSTIC OR ACID SOLUTIONS BECOME CONTAMINATED AND MUST BE DISPOSED, THE WASTE WOULD BE A CORROSIVE HAZARDOUS WASTE.

Facility Has Received Notices of Violations:
Regulation violated: Not reported
Area of violation: Generators - General
Date violation determined: 02/01/1994
Date achieved compliance: 10/31/1994
Violation lead agency: State
Enforcement action: NON-FORGIVEABLE APO

DOCS AUTO SALVAGE INC (Continued) **1000373611**

Enforcement action date: 05/20/1994
Enf. disposition status: Not reported
Enf. disp. status date: Not reported
Enforcement lead agency: State
Proposed penalty amount: Not reported
Final penalty amount: 2800
Paid penalty amount: Not reported

Regulation violated: Not reported
Area of violation: Generators - General
Date violation determined: 02/01/1994
Date achieved compliance: 10/31/1994
Violation lead agency: State
Enforcement action: TEN DAY LETTER
Enforcement action date: 03/02/1994
Enf. disposition status: Not reported
Enf. disp. status date: Not reported
Enforcement lead agency: State
Proposed penalty amount: Not reported
Final penalty amount: Not reported
Paid penalty amount: Not reported

Regulation violated: Not reported
Area of violation: Generators - General
Date violation determined: 02/25/1992
Date achieved compliance: 10/31/1998
Violation lead agency: State
Enforcement action: EXECUTED STIPULATION AGREEMENT
Enforcement action date: 11/10/1992
Enf. disposition status: Not reported
Enf. disp. status date: Not reported
Enforcement lead agency: State
Proposed penalty amount: Not reported
Final penalty amount: 22500
Paid penalty amount: Not reported

Regulation violated: Not reported
Area of violation: Generators - General
Date violation determined: 02/25/1992
Date achieved compliance: 02/25/1992
Violation lead agency: State
Enforcement action: EXECUTED STIPULATION AGREEMENT
Enforcement action date: 11/10/1992
Enf. disposition status: Not reported
Enf. disp. status date: Not reported
Enforcement lead agency: State
Proposed penalty amount: Not reported
Final penalty amount: 22500
Paid penalty amount: Not reported

Evaluation Action Summary:
Evaluation date: 02/01/1994
Evaluation: FOLLOW-UP INSPECTION
Area of violation: Generators - General
Date achieved compliance: 10/31/1994
Evaluation lead agency: State

DOCS AUTO SALVAGE INC (Continued) **1000373611**

Evaluation date:	04/15/1993
Evaluation:	FOCUSED COMPLIANCE INSPECTION
Area of violation:	Not reported
Date achieved compliance:	Not reported
Evaluation lead agency:	State
Evaluation date:	02/25/1992
Evaluation:	FOLLOW-UP INSPECTION
Area of violation:	Generators - General
Date achieved compliance:	10/31/1998
Evaluation lead agency:	State
Evaluation date:	02/25/1992
Evaluation:	FOLLOW-UP INSPECTION
Area of violation:	Generators - General
Date achieved compliance:	02/25/1992
Evaluation lead agency:	State
Evaluation date:	06/22/1990
Evaluation:	COMPLIANCE EVALUATION INSPECTION ON-SITE
Area of violation:	Not reported
Date achieved compliance:	Not reported
Evaluation lead agency:	State
Evaluation date:	06/22/1990
Evaluation:	FOCUSED COMPLIANCE INSPECTION
Area of violation:	Not reported
Date achieved compliance:	Not reported
Evaluation lead agency:	State

CH479 **DOC'S AUTO SALVAGE (SF)** **SHWS S105588249**
SW **519 10TH AVENUE NORTH** **INST CONTROL N/A**
1/2-1 **MINNEAPOLIS, MN 55411** **SRS**
0.748 mi. **MN DEL PLP**
3951 ft. **Site 3 of 3 in cluster CH**

Relative: Higher

Actual: 823 ft.

SHWS:

Facility Id:	SR1301
Core Program Interest Id:	2855
Facility Address 2:	Not reported
Link Id:	Recycling/
Site Type:	False
Active?:	False
MPCA Region:	Metro
Site Size:	1
Score:	12.46
Enforcement Lead Agency:	MPCA
Federal Deferral Pilot?:	False
Site Classification A Emergency:	False
Site Classification B O and m:	False
Site Classification C Rd/ra:	True
Site Classification D Ri/fs:	True
Fund Financed:	True
Plp:	True
District:	Metro
Program Site Was Referred From:	Site Assessment
Program Interest:	SF
Physical Location:	Approx. 1500 ft. NE of intersection of Interstate Hwy 94 and Hwy 55 (Olson Memorial)

DOC'S AUTO SALVAGE (SF) (Continued) **S105588249**

Natural Resource Damage: False
Cleanup Cost: 700000
Indian Reservation Land?: False
Reservation Name: Not reported
MPCA-owned Wells At Site?: False
Created By: Fred Campbell
Created Date: 7/29/1999
Last Update Date: 2/14/2005
Federal Facility?: False
Primary Funding Source: MERLA
Epa Id: MND010332674
MPCA Id: Not reported
Basin code: 2
Major water: 20
Minor water: 20095
File Location: Archival Storage
VIC Application GIS: False
Notes: Tax-forfeited property being administered by Hennepin County. Site to be purchased by Metro Transit, facilitated by VIC Program.
Contact Type: Developer
Company Name: Metro Transit
Contact Address: Not reported
Contact Address 2: Not reported
Contact City,St,Zip: MN
Contact Province: Not reported
Contact Country: Not reported
Contact Postal code: Not reported
Contact Phone: 6123497684
Contact Phone Ext: Not reported
Contact Fax: Not reported
Contact E-mail: Not reported
Contact Cell Phone: Not reported
Contact Information Last Updated: 12/12/2000
Misc Contact Info: Not reported
Receive Invoice: F
Staff Id Num: Not reported

Contact Type: EPA Official
Company Name: EPA OSC
Contact Address: Region 5, Emergency Response Branch
Contact Address 2: 77 W. Jackson SE-5J
Contact City,St,Zip: Chicago, IL 606043590
Contact Province: Not reported
Contact Country: Not reported
Contact Postal code: Not reported
Contact Phone: 3128867191
Contact Phone Ext: Not reported
Contact Fax: 3123539176
Contact E-mail: vega.sonia@epamail.epa.gov
Contact Cell Phone: Not reported
Contact Information Last Updated: 12/12/2000
Misc Contact Info: Not reported
Receive Invoice: F
Staff Id Num: Not reported

Contact Type: County Government Office
Company Name: Hennepin County

DOC'S AUTO SALVAGE (SF) (Continued) **S105588249**

Contact Address: C-2000 Government Center
Contact Address 2: 300 South Sixth Street
Contact City,St,Zip: Minneapolis, MN 55487
Contact Province: Not reported
Contact Country: Not reported
Contact Postal code: Not reported
Contact Phone: 6123485522
Contact Phone Ext: Not reported
Contact Fax: Not reported
Contact E-mail: bob.burck@co.hennepin.mn.us
Contact Cell Phone: Not reported
Contact Information Last Updated: 12/12/2000
Misc Contact Info: Not reported
Receive Invoice: F
Staff Id Num: Not reported

Contact Type: Staff PL/PM (Project Leader/Project Manager)s
Company Name: MPCA
Contact Address: 520 Lafayette Rd
Contact Address 2: Not reported
Contact City,St,Zip: St. Paul, MN 551554194
Contact Province: Not reported
Contact Country: Not reported
Contact Postal code: Not reported
Contact Phone: 6512967267
Contact Phone Ext: Not reported
Contact Fax: 6512969707
Contact E-mail: fred.campbell@pca.state.mn.us
Contact Cell Phone: Not reported
Contact Information Last Updated: 6/21/2001
Misc Contact Info: Not reported
Receive Invoice: F
Staff Id Num: 3213

Contact Type: Staff Other (Title Not Listed)
Company Name: MPCA
Contact Address: 520 Lafayette Rd
Contact Address 2: Not reported
Contact City,St,Zip: St. Paul, MN 551554194
Contact Province: Not reported
Contact Country: Not reported
Contact Postal code: Not reported
Contact Phone: 6512973080
Contact Phone Ext: Not reported
Contact Fax: 6512969707
Contact E-mail: Not reported
Contact Cell Phone: Not reported
Contact Information Last Updated: 8/27/1999
Misc Contact Info: Not reported
Receive Invoice: F
Staff Id Num: 3316

Contact Type: Former Staff Project Leader/Project Manager
Company Name: MPCA
Contact Address: Lafayette Rd
Contact Address 2: Not reported
Contact City,St,Zip: St. Paul, MN 55155

DOC'S AUTO SALVAGE (SF) (Continued) **S105588249**

Contact Province:	Not reported
Contact Country:	Not reported
Contact Postal code:	Not reported
Contact Phone:	6512967735
Contact Phone Ext:	Not reported
Contact Fax:	6512968717
Contact E-mail:	Allen.Dotson@pca.state.mn.us
Contact Cell Phone:	Not reported
Contact Information Last Updated:	8/27/1999
Misc Contact Info:	Not reported
Receive Invoice:	F
Staff Id Num:	3223

Contact Type:	Staff TA (Technical Analyst)
Company Name:	MPCA
Contact Address:	520 Lafayette Rd.
Contact Address 2:	Not reported
Contact City,St,Zip:	St. Paul, MN 551554194
Contact Province:	Not reported
Contact Country:	Not reported
Contact Postal code:	Not reported
Contact Phone:	651-296-7267
Contact Phone Ext:	Not reported
Contact Fax:	651-296-9707
Contact E-mail:	fred.campbell@pca.state.mn.us
Contact Cell Phone:	Not reported
Contact Information Last Updated:	12/4/1998
Misc Contact Info:	Not reported
Receive Invoice:	F
Staff Id Num:	3213

Contact Type:	Staff Other (Title Not Listed)
Company Name:	MPCA
Contact Address:	520 Lafayette Rd
Contact Address 2:	Not reported
Contact City,St,Zip:	St. Paul, MN 551554194
Contact Province:	Not reported
Contact Country:	Not reported
Contact Postal code:	Not reported
Contact Phone:	6512966139
Contact Phone Ext:	Not reported
Contact Fax:	6512968717
Contact E-mail:	Not reported
Contact Cell Phone:	Not reported
Contact Information Last Updated:	12/4/1998
Misc Contact Info:	Not reported
Receive Invoice:	F
Staff Id Num:	3317

Contact Type:	Responsible Party
Company Name:	PRP
Contact Address:	Not reported
Contact Address 2:	Not reported
Contact City,St,Zip:	, MN 55000
Contact Province:	Not reported
Contact Country:	Not reported
Contact Postal code:	Not reported

DOC'S AUTO SALVAGE (SF) (Continued) **S105588249**

Contact Phone: Not reported
Contact Phone Ext: Not reported
Contact Fax: Not reported
Contact E-mail: Not reported
Contact Cell Phone: Not reported
Contact Information Last Updated: 7/6/2000
Misc Contact Info: Not reported
Receive Invoice: F
Staff Id Num: Not reported

Contact Type: Staff AG (Attorney General)
Company Name: MN Attorney General's Office
Contact Address: 445 Minnesota Street
Contact Address 2: Suite 900 NCL Tower
Contact City,St,Zip: St. Paul, MN 55101
Contact Province: Not reported
Contact Country: Not reported
Contact Postal code: Not reported
Contact Phone: 6512967293
Contact Phone Ext: Not reported
Contact Fax: Not reported
Contact E-mail: Not reported
Contact Cell Phone: Not reported
Contact Information Last Updated: 7/14/2000
Misc Contact Info: Not reported
Receive Invoice: F
Staff Id Num: Not reported

Contact Type: Former Staff Project Leader/Project Manager
Company Name: MPCA
Contact Address: 520 Lafayette Rd
Contact Address 2: Not reported
Contact City,St,Zip: St. Paul, MN 551554194
Contact Province: Not reported
Contact Country: Not reported
Contact Postal code: Not reported
Contact Phone: 6512967187
Contact Phone Ext: Not reported
Contact Fax: 6512968717
Contact E-mail: Not reported
Contact Cell Phone: Not reported
Contact Information Last Updated: 12/4/1998
Misc Contact Info: Not reported
Receive Invoice: F
Staff Id Num: 3322

Contact Type: Staff HW Contact
Company Name: MPCA
Contact Address: 520 Lafayette Rd
Contact Address 2: Not reported
Contact City,St,Zip: St. Paul, MN 551554194
Contact Province: Not reported
Contact Country: Not reported
Contact Postal code: Not reported
Contact Phone: 6512978376
Contact Phone Ext: Not reported
Contact Fax: Not reported

DOC'S AUTO SALVAGE (SF) (Continued) **S105588249**

Contact E-mail: Not reported
Contact Cell Phone: Not reported
Contact Information Last Updated: 2/4/2000
Misc Contact Info: Not reported
Receive Invoice: F
Staff Id Num: 3244

Contact Type: County Government Office
Company Name: Delinquent Tax & Forfeited Land
Contact Address: 300 S. 6th. St.--A-600 Govt. Center
Contact Address 2: Not reported
Contact City,St,Zip: Minneapolis, MN 554870060
Contact Province: Not reported
Contact Country: Not reported
Contact Postal code: Not reported
Contact Phone: 6123487870
Contact Phone Ext: Not reported
Contact Fax: 6123489716
Contact E-mail: Not reported
Contact Cell Phone: Not reported
Contact Information Last Updated: Not reported
Misc Contact Info: Not reported
Receive Invoice: F
Staff Id Num: Not reported

Contact Type: County Government Office
Company Name: County Environmental Management Division
Contact Address: 417 North Fifth Street
Contact Address 2: Not reported
Contact City,St,Zip: Minneapolis, MN 554011397
Contact Province: Not reported
Contact Country: Not reported
Contact Postal code: Not reported
Contact Phone: 6123484046
Contact Phone Ext: Not reported
Contact Fax: 6123488532
Contact E-mail: Not reported
Contact Cell Phone: Not reported
Contact Information Last Updated: 2/9/1999
Misc Contact Info: Not reported
Receive Invoice: F
Staff Id Num: Not reported

Contaminant Id: Lead
Contaminated Media: Soil
Req Cleanup Concluded: 700
Cleanup Lvl Measure Units: mg/Kg
Basis For Req Cleanup Lvl: Other
Max Residual Contamination: 10800
Date Info Last Updated: 12/30/1997

Contaminant Id: Benzene
Contaminated Media: Ground Water
Req Cleanup Concluded: Not reported
Cleanup Lvl Measure Units: ug/L
Basis For Req Cleanup Lvl: Other
Max Residual Contamination: 3300

DOC'S AUTO SALVAGE (SF) (Continued) **S105588249**

Date Info Last Updated: 4/5/2000

Contaminant Id: Diesel Range Organics
Contaminated Media: Soil
Req Cleanup Concluded: Not reported
Cleanup Lvl Measure Units: mg/Kg
Basis For Req Cleanup Lvl: Other
Max Residual Contamination: 102000
Date Info Last Updated: 4/5/2000

Facid: SR1301
Event: Public Comment Period
Additional Information: 30 day Comment Period for Prospective Purchaser Agreement between EPA and Met Council (Metro Transit)
Start Date: 3/19/2001
End Date: 4/19/2001
Planned Start Date: Not reported
Planned End Date: Not reported
Date Info Last Updated: 4/3/2001
Record Number: 10787

Facid: SR1301
Event: 145
Additional Information: By RP or VP: Removal of two USTs and two ASTs
Start Date: 11/11/1996
End Date: 11/19/1996
Planned Start Date: Not reported
Planned End Date: Not reported
Date Info Last Updated: 12/23/1997
Record Number: 2180

Facid: SR1301
Event: 145
Additional Information: By RP or VP: Removal of approx. eight gasoline and fuel oil USTs. Actual date unknown.
Start Date: 1/1/1986
End Date: 12/31/1986
Planned Start Date: Not reported
Planned End Date: Not reported
Date Info Last Updated: 12/23/1997
Record Number: 2185

Facid: SR1301
Event: 145
Additional Information: Soil Removal by EPA - soil piles, additional soil, and buildings.
Start Date: 7/14/1999
End Date: 7/30/1999
Planned Start Date: Not reported
Planned End Date: Not reported
Date Info Last Updated: 9/21/2000
Record Number: 7714

Facid: SR1301
Event: 148
Additional Information: Press conference at site. Ground-breaking ceremony for Metro Transit Building.
Start Date: Not reported

DOC'S AUTO SALVAGE (SF) (Continued) **S105588249**

End Date: 9/14/2000
Planned Start Date: Not reported
Planned End Date: Not reported
Date Info Last Updated: 12/12/2000
Record Number: 9955

Facid: SR1301
Event: 150
Additional Information: Site listed on the PLP
Start Date: 6/30/1997
End Date: 6/22/2001
Planned Start Date: Not reported
Planned End Date: Not reported
Date Info Last Updated: 3/21/2001
Record Number: 4690

Facid: SR1301
Event: 214
Additional Information: Restrictive Covenant - DRO, GRO and lead in soil at depths >4 ft.
Start Date: Not reported
End Date: 11/15/2002
Planned Start Date: Not reported
Planned End Date: Not reported
Date Info Last Updated: 2/14/2005
Record Number: 23052

Facid: SR1301
Event: 215
Additional Information: Joint Powers Agreement between MPCA and Hennepin County
Start Date: 7/29/1999
End Date: 9/30/2000
Planned Start Date: Not reported
Planned End Date: Not reported
Date Info Last Updated: 7/13/2001
Record Number: 7716

Facid: SR1301
Event: 215
Additional Information: Prospective Purchaser Agreement between EPA and Met Council (Metro Transit)
Start Date: Not reported
End Date: 3/19/2001
Planned Start Date: Not reported
Planned End Date: Not reported
Date Info Last Updated: 4/3/2001
Record Number: 10786

Facid: SR1301
Event: RFI Sent
Additional Information: None
Start Date: Not reported
End Date: 10/1/1997
Planned Start Date: Not reported
Planned End Date: Not reported
Date Info Last Updated: 4/5/2000
Record Number: 4688

DOC'S AUTO SALVAGE (SF) (Continued) **S105588249**

Facid: SR1301
Event: DIR Sent
Additional Information: No response to RFRA from Ronald Kladt within 20 day period.
Start Date: Not reported
End Date: 5/18/1998
Planned Start Date: Not reported
Planned End Date: Not reported
Date Info Last Updated: 3/21/2001
Record Number: 10719

Facid: SR1301
Event: RFRA Issued
Additional Information: RFRA (sent to Ron Kladt) approved by MPCA Board
Start Date: Not reported
End Date: 4/28/1998
Planned Start Date: Not reported
Planned End Date: Not reported
Date Info Last Updated: 3/21/2001
Record Number: 4689

Facid: SR1301
Event: Remedial Investigation
Additional Information: Several investigations were completed by MPCA, contractor for EPA, and contractor for Hennepin County
Start Date: 12/1/1997
End Date: 1/20/2000
Planned Start Date: Not reported
Planned End Date: Not reported
Date Info Last Updated: 7/13/2001
Record Number: 2046

Facid: SR1301
Event: Remedial Investigation
Additional Information: Work Plan for investigation following EPA Removal Action
Start Date: Not reported
End Date: 8/18/1999
Planned Start Date: Not reported
Planned End Date: Not reported
Date Info Last Updated: 8/27/1999
Record Number: 7713

Facid: SR1301
Event: Remedial Action
Additional Information: Soil and building removal by Hennepin Co. contractors.
Start Date: 7/29/1999
End Date: 9/14/2000
Planned Start Date: Not reported
Planned End Date: Not reported
Date Info Last Updated: 7/13/2001
Record Number: 7374

Facid: SR1301
GW Recepts Prot by Rem Actn: Not reported
Ecological receptors present: True
Type of ecological receptors: Not reported
Acres of contaminated soil: 1
Volume of contaminated soil: 5000

DOC'S AUTO SALVAGE (SF) (Continued) **S105588249**

Acres of surface water impacted:	Not reported
Acres of wetland impacted:	Not reported
Acres of sediment impacted:	Not reported
GW Plume Area Acres:	Not reported
Cleanup Conducted:	True
Acres of Contam Soil remediate:	0.60000002
Volume of Soil Cleaned:	4300
# Municipal wells contamd:	Not reported
# Dom wells contam:	Not reported
# People Impct SW intake contam:	Not reported
# Drums Revolved from site:	Not reported
Yr Soil Remediated:	Not reported
Acres of Soil w/ Restrict Access:	1
Yr IC remedy complete:	Not reported
Yr GW remedy completed:	Not reported
Year GWIC completed:	Not reported
Acres of wetland of sediment remediated:	Not reported
Public financing:	False
Assurance help:	False
Land use Classfn At Site:	Industrial
Land use Vicinity Of Site:	Industrial
Deed notif Present On Site:	False
Restrictive Covenant Present:	True
Restrictions:	Restrictive Covenant. DRO, GRO and lead in soil at depths greater than four feet.
GW Pump and Treat Used at site:	False
Quaternary Perched:	False
Quaternary Water Table:	True
Quaternary Confined:	False
Cretaceous:	False
Plattville:	False
St. peter:	False
Prairie Duchien:	False
Jordan:	False
Ironton/Galesville:	False
Mt Simon Hinckley:	False
Precambrian Undefferentiated:	False
Other/Unknown Aquifier:	False
Date Info Last Updated:	2/14/2005
Inst Control Info Updated:	2/14/2005
Inst Control Filed Location:	Hennepin County
SW Classification (Primary):	Not reported
SW Classification (Secondary):	Not reported
Miscellaneous:	Hennepin County removed the buildings at the site, beginning in July, 1999. EPA completed a removal of two stockpiles and surficial soil on July 30, 1999. Hennepin County stabilzed and removed additional contaminated soil (April - July 2000).
SW Comments:	Not reported

MN INSTITUTIONAL CONTROL:

Facility ID:	SR1301
SEC Address:	Not reported
Core Program Interest Id:	335097
Link Id:	2855
Facility Type:	Recycling/Salvage
Active:	False

DOC'S AUTO SALVAGE (SF) (Continued) **S105588249**

Pay Complete:	False
MPCA Region:	Metro
Size Acres:	1
HRS Score:	12.46
Enforcement Lead Agency:	MPCA
Federal Defferal Plot:	False
Emergency:	False
Site Classification:	False
RD/RA:	True
RL/FS:	True
Fund financed:	True
Npl:	False
Plp:	True
District:	Metro
Program Reffered from:	Site Assessment
Program Interest:	SF
Physical Location:	Approx. 1500 ft. NE of intersection of Interstate Hwy 94 and Hwy 55 (Olson Memorial)
Natural Source damage:	False
Clean up Cost:	700000
Indian Reservation:	False
Reserve Name:	Not reported
MPCA Owned Wells at site:	False
Created By:	Fred Campbell
Date Created:	7/29/1999
Date Last Updated:	2/14/2005
Federal Facility:	False
Primary Funding Source:	MERLA
EPA Id:	MND010332674
MPCA Id:	Not reported
Alpha Sort:	Not reported
Legal Distt:	58B
Congressional Distt:	5
Public Land Survey Method:	M
Map Scale For PLS Locational Data:	A
Township 2:	29
Range:	24
PLS Township Suffix:	W
section:	22
PLS Qtr Section (160 Acres):	NW
PLS Qtr-Qtr Section (40 Acres):	SW
Pls Qtr-Qtr-Qtr Section (10 Acres):	NE
Pls Qtr-Qtr-Qtr-Qtr Secion (2.5 Acres):	Not reported
Quad:	1289
NAD Number:	83
Desc Of UTM Coord Pt:	Not reported
UTM Coord Pt Data Source:	Not reported
Org Providing UTM Coord Point Data:	Not reported
mpcapgmac:	Not reported
Utm Coord Pt Data Collection Method:	Not reported
Date Of Utm Coord Pt Data Collection:	Not reported
COL Date Qual:	Not reported
Map Scale:	Not reported
verifmeth:	Not reported
horizref:	Not reported
Utm Source:	2
Utm Method:	I1

DOC'S AUTO SALVAGE (SF) (Continued) **S105588249**

Utm Scale:	A
Utm Accuracy:	Not reported
Utm East:	477609.23491
Utm North:	4981523.92624
Utm Zone:	15
Basin Code:	2
Major Watershed:	20
Minor Watershed:	20095
Public Land Survey Method 2:	Not reported
Map Scale For PLS Locational Data 2:	Not reported
Township 2:	Not reported
Range 2:	Not reported
PLS Township Suffix 2:	Not reported
Section 2:	Not reported
PLS Qtr Section (160 Acres) 2:	Not reported
PLS Qtr-Qtr Section (40 Acres) 2:	Not reported
PLS Qtr-Qtr Section (10 Acres) 2:	Not reported
PLS Qtr-Qtr Section (2.5 Acres) 2:	Not reported
Quad 2:	Not reported
File Location:	Archival Storage
VIC Application GIS:	False
Notes:	Tax-forfeited property being administered by Hennepin County. Site to be purchased by Metro Transit, facilitated by VIC Program.
Contact Type:	Developer
Company Name:	Metro Transit
Contact Address:	Not reported
Contact Address 2:	Not reported
Contact City,St,Zip:	MN
Contact Province:	Not reported
Contact Country:	Not reported
Contact Postal code:	Not reported
Contact Phone:	6123497684
Contact Phone Ext:	Not reported
Contact Fax:	Not reported
Contact E-mail:	Not reported
Contact Cell Phone:	Not reported
Contact Information Last Updated:	12/12/2000
Misc Contact Info:	Not reported
Receive Invoice:	F
Staff Id Num:	Not reported

Contact Type:	EPA Official
Company Name:	EPA OSC
Contact Address:	Region 5, Emergency Response Branch
Contact Address 2:	77 W. Jackson SE-5J
Contact City,St,Zip:	Chicago, IL 606043590
Contact Province:	Not reported
Contact Country:	Not reported
Contact Postal code:	Not reported
Contact Phone:	3128867191
Contact Phone Ext:	Not reported
Contact Fax:	3123539176
Contact E-mail:	vega.sonia@epamail.epa.gov
Contact Cell Phone:	Not reported
Contact Information Last Updated:	12/12/2000
Misc Contact Info:	Not reported
Receive Invoice:	F

DOC'S AUTO SALVAGE (SF) (Continued) **S105588249**

Staff Id Num: Not reported

Contact Type: County Government Office
Company Name: Hennepin County
Contact Address: C-2000 Government Center
Contact Address 2: 300 South Sixth Street
Contact City,St,Zip: Minneapolis, MN 55487
Contact Province: Not reported
Contact Country: Not reported
Contact Postal code: Not reported
Contact Phone: 6123485522
Contact Phone Ext: Not reported
Contact Fax: Not reported
Contact E-mail: bob.burck@co.hennepin.mn.us
Contact Cell Phone: Not reported
Contact Information Last Updated: 12/12/2000
Misc Contact Info: Not reported
Receive Invoice: F
Staff Id Num: Not reported

Contact Type: Staff PL/PM (Project Leader/Project Manager)s
Company Name: MPCA
Contact Address: 520 Lafayette Rd
Contact Address 2: Not reported
Contact City,St,Zip: St. Paul, MN 551554194
Contact Province: Not reported
Contact Country: Not reported
Contact Postal code: Not reported
Contact Phone: 6512967267
Contact Phone Ext: Not reported
Contact Fax: 6512969707
Contact E-mail: fred.campbell@pca.state.mn.us
Contact Cell Phone: Not reported
Contact Information Last Updated: 6/21/2001
Misc Contact Info: Not reported
Receive Invoice: F
Staff Id Num: 3213

Contact Type: Staff Other (Title Not Listed)
Company Name: MPCA
Contact Address: 520 Lafayette Rd
Contact Address 2: Not reported
Contact City,St,Zip: St. Paul, MN 551554194
Contact Province: Not reported
Contact Country: Not reported
Contact Postal code: Not reported
Contact Phone: 6512973080
Contact Phone Ext: Not reported
Contact Fax: 6512969707
Contact E-mail: Not reported
Contact Cell Phone: Not reported
Contact Information Last Updated: 8/27/1999
Misc Contact Info: Not reported
Receive Invoice: F
Staff Id Num: 3316

Contact Type: Former Staff Project Leader/Project Manager

DOC'S AUTO SALVAGE (SF) (Continued) **S105588249**

Company Name: MPCA
Contact Address: Lafayette Rd
Contact Address 2: Not reported
Contact City,St,Zip: St. Paul, MN 55155
Contact Province: Not reported
Contact Country: Not reported
Contact Postal code: Not reported
Contact Phone: 6512967735
Contact Phone Ext: Not reported
Contact Fax: 6512968717
Contact E-mail: Allen.Dotson@pca.state.mn.us
Contact Cell Phone: Not reported
Contact Information Last Updated: 8/27/1999
Misc Contact Info: Not reported
Receive Invoice: F
Staff Id Num: 3223

Contact Type: Staff TA (Technical Analyst)
Company Name: MPCA
Contact Address: 520 Lafayette Rd.
Contact Address 2: Not reported
Contact City,St,Zip: St. Paul, MN 551554194
Contact Province: Not reported
Contact Country: Not reported
Contact Postal code: Not reported
Contact Phone: 651-296-7267
Contact Phone Ext: Not reported
Contact Fax: 651-296-9707
Contact E-mail: fred.campbell@pca.state.mn.us
Contact Cell Phone: Not reported
Contact Information Last Updated: 12/4/1998
Misc Contact Info: Not reported
Receive Invoice: F
Staff Id Num: 3213

Contact Type: Staff Other (Title Not Listed)
Company Name: MPCA
Contact Address: 520 Lafayette Rd
Contact Address 2: Not reported
Contact City,St,Zip: St. Paul, MN 551554194
Contact Province: Not reported
Contact Country: Not reported
Contact Postal code: Not reported
Contact Phone: 6512966139
Contact Phone Ext: Not reported
Contact Fax: 6512968717
Contact E-mail: Not reported
Contact Cell Phone: Not reported
Contact Information Last Updated: 12/4/1998
Misc Contact Info: Not reported
Receive Invoice: F
Staff Id Num: 3317

Contact Type: Responsible Party
Company Name: PRP
Contact Address: Not reported
Contact Address 2: Not reported

DOC'S AUTO SALVAGE (SF) (Continued) **S105588249**

Contact City,St,Zip: , MN 55000
Contact Province: Not reported
Contact Country: Not reported
Contact Postal code: Not reported
Contact Phone: Not reported
Contact Phone Ext: Not reported
Contact Fax: Not reported
Contact E-mail: Not reported
Contact Cell Phone: Not reported
Contact Information Last Updated: 7/6/2000
Misc Contact Info: Not reported
Receive Invoice: F
Staff Id Num: Not reported

Contact Type: Staff AG (Attorney General)
Company Name: MN Attorney General's Office
Contact Address: 445 Minnesota Street
Contact Address 2: Suite 900 NCL Tower
Contact City,St,Zip: St. Paul, MN 55101
Contact Province: Not reported
Contact Country: Not reported
Contact Postal code: Not reported
Contact Phone: 6512967293
Contact Phone Ext: Not reported
Contact Fax: Not reported
Contact E-mail: Not reported
Contact Cell Phone: Not reported
Contact Information Last Updated: 7/14/2000
Misc Contact Info: Not reported
Receive Invoice: F
Staff Id Num: Not reported

Contact Type: Former Staff Project Leader/Project Manager
Company Name: MPCA
Contact Address: 520 Lafayette Rd
Contact Address 2: Not reported
Contact City,St,Zip: St. Paul, MN 551554194
Contact Province: Not reported
Contact Country: Not reported
Contact Postal code: Not reported
Contact Phone: 6512967187
Contact Phone Ext: Not reported
Contact Fax: 6512968717
Contact E-mail: Not reported
Contact Cell Phone: Not reported
Contact Information Last Updated: 12/4/1998
Misc Contact Info: Not reported
Receive Invoice: F
Staff Id Num: 3322

Contact Type: Staff HW Contact
Company Name: MPCA
Contact Address: 520 Lafayette Rd
Contact Address 2: Not reported
Contact City,St,Zip: St. Paul, MN 551554194
Contact Province: Not reported
Contact Country: Not reported

DOC'S AUTO SALVAGE (SF) (Continued) **S105588249**

Contact Postal code: Not reported
Contact Phone: 6512978376
Contact Phone Ext: Not reported
Contact Fax: Not reported
Contact E-mail: Not reported
Contact Cell Phone: Not reported
Contact Information Last Updated: 2/4/2000
Misc Contact Info: Not reported
Receive Invoice: F
Staff Id Num: 3244

Contact Type: County Government Office
Company Name: Delinquent Tax & Forfeited Land
Contact Address: 300 S. 6th. St.--A-600 Govt. Center
Contact Address 2: Not reported
Contact City,St,Zip: Minneapolis, MN 554870060
Contact Province: Not reported
Contact Country: Not reported
Contact Postal code: Not reported
Contact Phone: 6123487870
Contact Phone Ext: Not reported
Contact Fax: 6123489716
Contact E-mail: Not reported
Contact Cell Phone: Not reported
Contact Information Last Updated: Not reported
Misc Contact Info: Not reported
Receive Invoice: F
Staff Id Num: Not reported

Contact Type: County Government Office
Company Name: County Environmental Management Division
Contact Address: 417 North Fifth Street
Contact Address 2: Not reported
Contact City,St,Zip: Minneapolis, MN 554011397
Contact Province: Not reported
Contact Country: Not reported
Contact Postal code: Not reported
Contact Phone: 6123484046
Contact Phone Ext: Not reported
Contact Fax: 6123488532
Contact E-mail: Not reported
Contact Cell Phone: Not reported
Contact Information Last Updated: 2/9/1999
Misc Contact Info: Not reported
Receive Invoice: F
Staff Id Num: Not reported

Contaminant Id: Lead
Contaminated Media: Soil
Req Cleanup Concluded: 700
Cleanup Lvl Measure Units: mg/Kg
Basis For Req Cleanup Lvl: Other
Max Residual Contamination: 10800
Date Info Last Updated: 12/30/1997

Contaminant Id: Benzene
Contaminated Media: Ground Water

DOC'S AUTO SALVAGE (SF) (Continued) **S105588249**

Req Cleanup Concluded:	Not reported
Cleanup Lvl Measure Units:	ug/L
Basis For Req Cleanup Lvl:	Other
Max Residual Contamination:	3300
Date Info Last Updated:	4/5/2000

Contaminant Id:	Diesel Range Organics
Contaminated Media:	Soil
Req Cleanup Concluded:	Not reported
Cleanup Lvl Measure Units:	mg/Kg
Basis For Req Cleanup Lvl:	Other
Max Residual Contamination:	102000
Date Info Last Updated:	4/5/2000

Facid:	SR1301
Event:	Public Comment Period
Additional Information:	30 day Comment Period for Prospective Purchaser Agreement between EPA and Met Council (Metro Transit)
Start Date:	3/19/2001
End Date:	4/19/2001
Planned Start Date:	Not reported
Planned End Date:	Not reported
Date Info Last Updated:	4/3/2001
Record Number:	10787

Facid:	SR1301
Event:	145
Additional Information:	By RP or VP: Removal of two USTs and two ASTs
Start Date:	11/11/1996
End Date:	11/19/1996
Planned Start Date:	Not reported
Planned End Date:	Not reported
Date Info Last Updated:	12/23/1997
Record Number:	2180

Facid:	SR1301
Event:	145
Additional Information:	By RP or VP: Removal of approx. eight gasoline and fuel oil USTs. Actual date unknown.
Start Date:	1/1/1986
End Date:	12/31/1986
Planned Start Date:	Not reported
Planned End Date:	Not reported
Date Info Last Updated:	12/23/1997
Record Number:	2185

Facid:	SR1301
Event:	145
Additional Information:	Soil Removal by EPA - soil piles, additional soil, and buildings.
Start Date:	7/14/1999
End Date:	7/30/1999
Planned Start Date:	Not reported
Planned End Date:	Not reported
Date Info Last Updated:	9/21/2000
Record Number:	7714

Facid: SR1301

DOC'S AUTO SALVAGE (SF) (Continued) **S105588249**

Event:	148
Additional Information:	Press conference at site. Ground-breaking ceremony for Metro Transit Building.
Start Date:	Not reported
End Date:	9/14/2000
Planned Start Date:	Not reported
Planned End Date:	Not reported
Date Info Last Updated:	12/12/2000
Record Number:	9955

Facid:	SR1301
Event:	150
Additional Information:	Site listed on the PLP
Start Date:	6/30/1997
End Date:	6/22/2001
Planned Start Date:	Not reported
Planned End Date:	Not reported
Date Info Last Updated:	3/21/2001
Record Number:	4690

Facid:	SR1301
Event:	214
Additional Information:	Restrictive Covenant - DRO, GRO and lead in soil at depths >4 ft.
Start Date:	Not reported
End Date:	11/15/2002
Planned Start Date:	Not reported
Planned End Date:	Not reported
Date Info Last Updated:	2/14/2005
Record Number:	23052

Facid:	SR1301
Event:	215
Additional Information:	Joint Powers Agreement between MPCA and Hennepin County
Start Date:	7/29/1999
End Date:	9/30/2000
Planned Start Date:	Not reported
Planned End Date:	Not reported
Date Info Last Updated:	7/13/2001
Record Number:	7716

Facid:	SR1301
Event:	215
Additional Information:	Prospective Purchaser Agreement between EPA and Met Council (Metro Transit)
Start Date:	Not reported
End Date:	3/19/2001
Planned Start Date:	Not reported
Planned End Date:	Not reported
Date Info Last Updated:	4/3/2001
Record Number:	10786

Facid:	SR1301
Event:	RFI Sent
Additional Information:	None
Start Date:	Not reported
End Date:	10/1/1997
Planned Start Date:	Not reported

DOC'S AUTO SALVAGE (SF) (Continued) **S105588249**

Planned End Date: Not reported
Date Info Last Updated: 4/5/2000
Record Number: 4688

Facid: SR1301
Event: DIR Sent
Additional Information: No response to RFRA from Ronald Kladt within 20 day period.
Start Date: Not reported
End Date: 5/18/1998
Planned Start Date: Not reported
Planned End Date: Not reported
Date Info Last Updated: 3/21/2001
Record Number: 10719

Facid: SR1301
Event: RFRA Issued
Additional Information: RFRA (sent to Ron Kladt) approved by MPCA Board
Start Date: Not reported
End Date: 4/28/1998
Planned Start Date: Not reported
Planned End Date: Not reported
Date Info Last Updated: 3/21/2001
Record Number: 4689

Facid: SR1301
Event: Remedial Investigation
Additional Information: Several investigations were completed by MPCA, contractor for EPA, and contractor for Hennepin County
Start Date: 12/1/1997
End Date: 1/20/2000
Planned Start Date: Not reported
Planned End Date: Not reported
Date Info Last Updated: 7/13/2001
Record Number: 2046

Facid: SR1301
Event: Remedial Investigation
Additional Information: Work Plan for investigation following EPA Removal Action
Start Date: Not reported
End Date: 8/18/1999
Planned Start Date: Not reported
Planned End Date: Not reported
Date Info Last Updated: 8/27/1999
Record Number: 7713

Facid: SR1301
Event: Remedial Action
Additional Information: Soil and building removal by Hennepin Co. contractors.
Start Date: 7/29/1999
End Date: 9/14/2000
Planned Start Date: Not reported
Planned End Date: Not reported
Date Info Last Updated: 7/13/2001
Record Number: 7374

Facid: SR1301
GW Recepts Prot by Rem Actn: Not reported

DOC'S AUTO SALVAGE (SF) (Continued) **S105588249**

Ecological receptors present:	True
Type of ecological receptors:	Not reported
Acres of contaminated soil:	1
Volume of contaminated soil:	5000
Acres of surface water impacted:	Not reported
Acres of wetland impacted:	Not reported
Acres of sediment impacted:	Not reported
GW Plume Area Acres:	Not reported
Cleanup Conducted:	True
Acres of Contam Soil remediate:	0.60000002
Volume of Soil Cleaned:	4300
# Municipal wells contamd:	Not reported
# Dom wells contam:	Not reported
# People Impct SW intake contam:	Not reported
# Drums Revolved from site:	Not reported
Yr Soil Remediated:	Not reported
Acres of Soil w/ Restrict Access:	1
Yr IC remedy complete:	Not reported
Yr GW remedy completed:	Not reported
Year GWIC completed:	Not reported
Acres of wetland of sediment remediated:	Not reported
Public financing:	False
Assurance help:	False
Land use Classfn At Site:	Industrial
Land use Vicinity Of Site:	Industrial
Deed notif Present On Site:	False
Restrictive Covenant Present:	True
Restrictions:	Restrictive Covenant. DRO, GRO and lead in soil at depths greater than four feet.
GW Pump and Treat Used at site:	False
Quaternary Perched:	False
Quaternary Water Table:	True
Quaternary Confined:	False
Cretaceous:	False
Plattville:	False
St. peter:	False
Prairie Duchien:	False
Jordan:	False
Ironton/Galesville:	False
Mt Simon Hinckley:	False
Precambrian Undefferentiated:	False
Other/Unknown Aquifier:	False
Date Info Last Updated:	2/14/2005
Inst Control Info Updated:	2/14/2005
Inst Control Filed Location:	Hennepin County
SW Classification (Primary):	Not reported
SW Classification (Secondary):	Not reported
Miscellaneous:	Hennepin County removed the buildings at the site, beginning in July, 1999. EPA completed a removal of two stockpiles and surficial soil on July 30, 1999. Hennepin County stabilzed and removed additional contaminated soil (April - July 2000).
SW Comments:	Not reported

MN SRS:

Facility ID:	SR1301
SEC Address:	Not reported

DOC'S AUTO SALVAGE (SF) (Continued) **S105588249**

Link Id:	2855
Facility Type:	Recycling/Salvage
Active:	False
Pay Complete:	False
MPCA Region:	Metro
Size Acres:	1
HRS Score:	12.46
Enforcement Lead Agency:	MPCA
Federal Defferal Plot:	False
Emergency:	False
Site Classification:	False
RD/RA:	True
RL/FS:	True
Fund financed:	True
Npl:	False
Plp:	True
District:	Metro
Program Referred from:	Site Assessment
Program Interest:	SF
Physical Location:	Approx. 1500 ft. NE of intersection of Interstate Hwy 94 and Hwy 55 (Olson Memorial)
Natural Source damage:	False
Clean up Cost:	700000
Indian Reservation:	False
Reserve Name:	Not reported
MPCA Owned Wells at site:	False
Created By:	Fred Campbell
Date Created:	7/29/1999
Date Last Updated:	2/14/2005
Federal Facility:	False
Primary Funding Source:	MERLA
EPA Id:	MND010332674
MPCA Id:	Not reported
Alpha Sort:	Not reported
Legal Distt:	58B
Congressional Distt:	5
Public Land Survey Method:	M
Map Scale For PLS Locational Data:	A
Township 2:	29
Range:	24
PLS Township Suffix:	W
section:	22
PLS Qtr Section (160 Acres):	NW
PLS Qtr-Qtr Section (40 Acres):	SW
Pls Qtr-Qtr-Qtr Section (10 Acres):	NE
Pls Qtr-Qtr-Qtr-Qtr Secion (2.5 Acres):	Not reported
Quad:	1289
NAD Number:	83
Desc Of UTM Coord Pt:	Not reported
UTM Coord Pt Data Source:	Not reported
Org Providing UTM Coord Point Data:	Not reported
mpcapgmac:	Not reported
Utm Coord Pt Data Collection Method:	Not reported
Date Of Utm Coord Pt Data Collection:	Not reported
COL Date Qual:	Not reported
Map Scale:	Not reported
verifmeth:	Not reported

DOC'S AUTO SALVAGE (SF) (Continued) **S105588249**

horizref: Not reported
Utm Source: 2
Utm Method: I1
Utm Scale: A
Utm Accuracy: Not reported
Utm East: 477609.23491
Utm North: 4981523.92624
Utm Zone: 15
Basin Code: 2
Major Watershed: 20
Minor Watershed: 20095
Public Land Survey Method 2: Not reported
Map Scale For PLS Locational Data 2: Not reported
Township 2: Not reported
Range 2: Not reported
PLS Township Suffix 2: Not reported
Section 2: Not reported
PLS Qtr Section (160 Acres) 2: Not reported
PLS Qtr-Qtr Section (40 Acres) 2: Not reported
PLS Qtr-Qtr Section (10 Acres) 2: Not reported
PLS Qtr-Qtr Section (2.5 Acres) 2: Not reported
Quad 2: Not reported
File Location: Archival Storage
VIC Application GIS: False
Notes: Tax-forfeited property being administered by Hennepin County. Site to be purchased by Metro Transit, facilitated by VIC Program.
Contact Type: Developer
Company Name: Metro Transit
Contact Address: Not reported
Contact Address 2: Not reported
Contact City,St,Zip: MN
Contact Province: Not reported
Contact Country: Not reported
Contact Postal code: Not reported
Contact Phone: 6123497684
Contact Phone Ext: Not reported
Contact Fax: Not reported
Contact E-mail: Not reported
Contact Cell Phone: Not reported
Contact Information Last Updated: 12/12/2000
Misc Contact Info: Not reported
Receive Invoice: F
Staff Id Num: Not reported

Contact Type: EPA Official
Company Name: EPA OSC
Contact Address: Region 5, Emergency Response Branch
Contact Address 2: 77 W. Jackson SE-5J
Contact City,St,Zip: Chicago, IL 606043590
Contact Province: Not reported
Contact Country: Not reported
Contact Postal code: Not reported
Contact Phone: 3128867191
Contact Phone Ext: Not reported
Contact Fax: 3123539176
Contact E-mail: vega.sonia@epamail.epa.gov
Contact Cell Phone: Not reported

DOC'S AUTO SALVAGE (SF) (Continued) **S105588249**

Contact Information Last Updated: 12/12/2000
Misc Contact Info: Not reported
Receive Invoice: F
Staff Id Num: Not reported

Contact Type: County Government Office
Company Name: Hennepin County
Contact Address: C-2000 Government Center
Contact Address 2: 300 South Sixth Street
Contact City,St,Zip: Minneapolis, MN 55487
Contact Province: Not reported
Contact Country: Not reported
Contact Postal code: Not reported
Contact Phone: 6123485522
Contact Phone Ext: Not reported
Contact Fax: Not reported
Contact E-mail: bob.burck@co.hennepin.mn.us
Contact Cell Phone: Not reported
Contact Information Last Updated: 12/12/2000
Misc Contact Info: Not reported
Receive Invoice: F
Staff Id Num: Not reported

Contact Type: Staff PL/PM (Project Leader/Project Manager)s
Company Name: MPCA
Contact Address: 520 Lafayette Rd
Contact Address 2: Not reported
Contact City,St,Zip: St. Paul, MN 551554194
Contact Province: Not reported
Contact Country: Not reported
Contact Postal code: Not reported
Contact Phone: 6512967267
Contact Phone Ext: Not reported
Contact Fax: 6512969707
Contact E-mail: fred.campbell@pca.state.mn.us
Contact Cell Phone: Not reported
Contact Information Last Updated: 6/21/2001
Misc Contact Info: Not reported
Receive Invoice: F
Staff Id Num: 3213

Contact Type: Staff Other (Title Not Listed)
Company Name: MPCA
Contact Address: 520 Lafayette Rd
Contact Address 2: Not reported
Contact City,St,Zip: St. Paul, MN 551554194
Contact Province: Not reported
Contact Country: Not reported
Contact Postal code: Not reported
Contact Phone: 6512973080
Contact Phone Ext: Not reported
Contact Fax: 6512969707
Contact E-mail: Not reported
Contact Cell Phone: Not reported
Contact Information Last Updated: 8/27/1999
Misc Contact Info: Not reported
Receive Invoice: F

DOC'S AUTO SALVAGE (SF) (Continued) **S105588249**

Staff Id Num: 3316

Contact Type: Former Staff Project Leader/Project Manager
Company Name: MPCA
Contact Address: Lafayette Rd
Contact Address 2: Not reported
Contact City,St,Zip: St. Paul, MN 55155
Contact Province: Not reported
Contact Country: Not reported
Contact Postal code: Not reported
Contact Phone: 6512967735
Contact Phone Ext: Not reported
Contact Fax: 6512968717
Contact E-mail: Allen.Dotson@pca.state.mn.us
Contact Cell Phone: Not reported
Contact Information Last Updated: 8/27/1999
Misc Contact Info: Not reported
Receive Invoice: F
Staff Id Num: 3223

Contact Type: Staff TA (Technical Analyst)
Company Name: MPCA
Contact Address: 520 Lafayette Rd.
Contact Address 2: Not reported
Contact City,St,Zip: St. Paul, MN 551554194
Contact Province: Not reported
Contact Country: Not reported
Contact Postal code: Not reported
Contact Phone: 651-296-7267
Contact Phone Ext: Not reported
Contact Fax: 651-296-9707
Contact E-mail: fred.campbell@pca.state.mn.us
Contact Cell Phone: Not reported
Contact Information Last Updated: 12/4/1998
Misc Contact Info: Not reported
Receive Invoice: F
Staff Id Num: 3213

Contact Type: Staff Other (Title Not Listed)
Company Name: MPCA
Contact Address: 520 Lafayette Rd
Contact Address 2: Not reported
Contact City,St,Zip: St. Paul, MN 551554194
Contact Province: Not reported
Contact Country: Not reported
Contact Postal code: Not reported
Contact Phone: 6512966139
Contact Phone Ext: Not reported
Contact Fax: 6512968717
Contact E-mail: Not reported
Contact Cell Phone: Not reported
Contact Information Last Updated: 12/4/1998
Misc Contact Info: Not reported
Receive Invoice: F
Staff Id Num: 3317

Contact Type: Responsible Party

DOC'S AUTO SALVAGE (SF) (Continued) **S105588249**

Company Name:	PRP
Contact Address:	Not reported
Contact Address 2:	Not reported
Contact City,St,Zip:	, MN 55000
Contact Province:	Not reported
Contact Country:	Not reported
Contact Postal code:	Not reported
Contact Phone:	Not reported
Contact Phone Ext:	Not reported
Contact Fax:	Not reported
Contact E-mail:	Not reported
Contact Cell Phone:	Not reported
Contact Information Last Updated:	7/6/2000
Misc Contact Info:	Not reported
Receive Invoice:	F
Staff Id Num:	Not reported

Contact Type:	Staff AG (Attorney General)
Company Name:	MN Attorney General's Office
Contact Address:	445 Minnesota Street
Contact Address 2:	Suite 900 NCL Tower
Contact City,St,Zip:	St. Paul, MN 55101
Contact Province:	Not reported
Contact Country:	Not reported
Contact Postal code:	Not reported
Contact Phone:	6512967293
Contact Phone Ext:	Not reported
Contact Fax:	Not reported
Contact E-mail:	Not reported
Contact Cell Phone:	Not reported
Contact Information Last Updated:	7/14/2000
Misc Contact Info:	Not reported
Receive Invoice:	F
Staff Id Num:	Not reported

Contact Type:	Former Staff Project Leader/Project Manager
Company Name:	MPCA
Contact Address:	520 Lafayette Rd
Contact Address 2:	Not reported
Contact City,St,Zip:	St. Paul, MN 551554194
Contact Province:	Not reported
Contact Country:	Not reported
Contact Postal code:	Not reported
Contact Phone:	6512967187
Contact Phone Ext:	Not reported
Contact Fax:	6512968717
Contact E-mail:	Not reported
Contact Cell Phone:	Not reported
Contact Information Last Updated:	12/4/1998
Misc Contact Info:	Not reported
Receive Invoice:	F
Staff Id Num:	3322

Contact Type:	Staff HW Contact
Company Name:	MPCA
Contact Address:	520 Lafayette Rd
Contact Address 2:	Not reported

DOC'S AUTO SALVAGE (SF) (Continued) **S105588249**

Contact City,St,Zip:	St. Paul, MN 551554194
Contact Province:	Not reported
Contact Country:	Not reported
Contact Postal code:	Not reported
Contact Phone:	6512978376
Contact Phone Ext:	Not reported
Contact Fax:	Not reported
Contact E-mail:	Not reported
Contact Cell Phone:	Not reported
Contact Information Last Updated:	2/4/2000
Misc Contact Info:	Not reported
Receive Invoice:	F
Staff Id Num:	3244

Contact Type:	County Government Office
Company Name:	Delinquent Tax & Forfeited Land
Contact Address:	300 S. 6th. St.--A-600 Govt. Center
Contact Address 2:	Not reported
Contact City,St,Zip:	Minneapolis, MN 554870060
Contact Province:	Not reported
Contact Country:	Not reported
Contact Postal code:	Not reported
Contact Phone:	6123487870
Contact Phone Ext:	Not reported
Contact Fax:	6123489716
Contact E-mail:	Not reported
Contact Cell Phone:	Not reported
Contact Information Last Updated:	Not reported
Misc Contact Info:	Not reported
Receive Invoice:	F
Staff Id Num:	Not reported

Contact Type:	County Government Office
Company Name:	County Environmental Management Division
Contact Address:	417 North Fifth Street
Contact Address 2:	Not reported
Contact City,St,Zip:	Minneapolis, MN 554011397
Contact Province:	Not reported
Contact Country:	Not reported
Contact Postal code:	Not reported
Contact Phone:	6123484046
Contact Phone Ext:	Not reported
Contact Fax:	6123488532
Contact E-mail:	Not reported
Contact Cell Phone:	Not reported
Contact Information Last Updated:	2/9/1999
Misc Contact Info:	Not reported
Receive Invoice:	F
Staff Id Num:	Not reported

Contaminant Id:	Lead
Contaminated Media:	Soil
Req Cleanup Concluded:	700
Cleanup Lvl Measure Units:	mg/Kg
Basis For Req Cleanup Lvl:	Other
Max Residual Contamination:	10800
Date Info Last Updated:	12/30/1997

DOC'S AUTO SALVAGE (SF) (Continued) **S105588249**

Contaminant Id: Benzene
Contaminated Media: Ground Water
Req Cleanup Concluded: Not reported
Cleanup Lvl Measure Units: ug/L
Basis For Req Cleanup Lvl: Other
Max Residual Contamination: 3300
Date Info Last Updated: 4/5/2000

Contaminant Id: Diesel Range Organics
Contaminated Media: Soil
Req Cleanup Concluded: Not reported
Cleanup Lvl Measure Units: mg/Kg
Basis For Req Cleanup Lvl: Other
Max Residual Contamination: 102000
Date Info Last Updated: 4/5/2000

Facid: SR1301
Event: Public Comment Period
Additional Information: 30 day Comment Period for Prospective Purchaser Agreement between EPA and Met Council (Metro Transit)
Start Date: 3/19/2001
End Date: 4/19/2001
Planned Start Date: Not reported
Planned End Date: Not reported
Date Info Last Updated: 4/3/2001
Record Number: 10787

Facid: SR1301
Event: 145
Additional Information: By RP or VP: Removal of two USTs and two ASTs
Start Date: 11/11/1996
End Date: 11/19/1996
Planned Start Date: Not reported
Planned End Date: Not reported
Date Info Last Updated: 12/23/1997
Record Number: 2180

Facid: SR1301
Event: 145
Additional Information: By RP or VP: Removal of approx. eight gasoline and fuel oil USTs. Actual date unknown.
Start Date: 1/1/1986
End Date: 12/31/1986
Planned Start Date: Not reported
Planned End Date: Not reported
Date Info Last Updated: 12/23/1997
Record Number: 2185

Facid: SR1301
Event: 145
Additional Information: Soil Removal by EPA - soil piles, additional soil, and buildings.
Start Date: 7/14/1999
End Date: 7/30/1999
Planned Start Date: Not reported
Planned End Date: Not reported
Date Info Last Updated: 9/21/2000
Record Number: 7714

DOC'S AUTO SALVAGE (SF) (Continued) **S105588249**

Facid:	SR1301
Event:	148
Additional Information:	Press conference at site. Ground-breaking ceremony for Metro Transit Building.
Start Date:	Not reported
End Date:	9/14/2000
Planned Start Date:	Not reported
Planned End Date:	Not reported
Date Info Last Updated:	12/12/2000
Record Number:	9955

Facid:	SR1301
Event:	150
Additional Information:	Site listed on the PLP
Start Date:	6/30/1997
End Date:	6/22/2001
Planned Start Date:	Not reported
Planned End Date:	Not reported
Date Info Last Updated:	3/21/2001
Record Number:	4690

Facid:	SR1301
Event:	214
Additional Information:	Restrictive Covenant - DRO, GRO and lead in soil at depths >4 ft.
Start Date:	Not reported
End Date:	11/15/2002
Planned Start Date:	Not reported
Planned End Date:	Not reported
Date Info Last Updated:	2/14/2005
Record Number:	23052

Facid:	SR1301
Event:	215
Additional Information:	Joint Powers Agreement between MPCA and Hennepin County
Start Date:	7/29/1999
End Date:	9/30/2000
Planned Start Date:	Not reported
Planned End Date:	Not reported
Date Info Last Updated:	7/13/2001
Record Number:	7716

Facid:	SR1301
Event:	215
Additional Information:	Prospective Purchaser Agreement between EPA and Met Council (Metro Transit)
Start Date:	Not reported
End Date:	3/19/2001
Planned Start Date:	Not reported
Planned End Date:	Not reported
Date Info Last Updated:	4/3/2001
Record Number:	10786

Facid:	SR1301
Event:	RFI Sent
Additional Information:	None
Start Date:	Not reported
End Date:	10/1/1997

DOC'S AUTO SALVAGE (SF) (Continued) **S105588249**

Planned Start Date: Not reported
Planned End Date: Not reported
Date Info Last Updated: 4/5/2000
Record Number: 4688

Facid: SR1301
Event: DIR Sent
Additional Information: No response to RFRA from Ronald Kladt within 20 day period.
Start Date: Not reported
End Date: 5/18/1998
Planned Start Date: Not reported
Planned End Date: Not reported
Date Info Last Updated: 3/21/2001
Record Number: 10719

Facid: SR1301
Event: RFRA Issued
Additional Information: RFRA (sent to Ron Kladt) approved by MPCA Board
Start Date: Not reported
End Date: 4/28/1998
Planned Start Date: Not reported
Planned End Date: Not reported
Date Info Last Updated: 3/21/2001
Record Number: 4689

Facid: SR1301
Event: Remedial Investigation
Additional Information: Several investigations were completed by MPCA, contractor for EPA, and contractor for Hennepin County
Start Date: 12/1/1997
End Date: 1/20/2000
Planned Start Date: Not reported
Planned End Date: Not reported
Date Info Last Updated: 7/13/2001
Record Number: 2046

Facid: SR1301
Event: Remedial Investigation
Additional Information: Work Plan for investigation following EPA Removal Action
Start Date: Not reported
End Date: 8/18/1999
Planned Start Date: Not reported
Planned End Date: Not reported
Date Info Last Updated: 8/27/1999
Record Number: 7713

Facid: SR1301
Event: Remedial Action
Additional Information: Soil and building removal by Hennepin Co. contractors.
Start Date: 7/29/1999
End Date: 9/14/2000
Planned Start Date: Not reported
Planned End Date: Not reported
Date Info Last Updated: 7/13/2001
Record Number: 7374

Facid: SR1301

DOC'S AUTO SALVAGE (SF) (Continued) **S105588249**

GW Recepts Prot by Rem Actn:	Not reported
Ecological receptors present:	True
Type of ecological receptors:	Not reported
Acres of contaminated soil:	1
Volume of contaminated soil:	5000
Acres of surface water impacted:	Not reported
Acres of wetland impacted:	Not reported
Acres of sediment impacted:	Not reported
GW Plume Area Acres:	Not reported
Cleanup Conducted:	True
Acres of Contam Soil remediate:	0.60000002
Volume of Soil Cleaned:	4300
# Municipal wells contamd:	Not reported
# Dom wells contam:	Not reported
# People Impct SW intake contam:	Not reported
# Drums Revolved from site:	Not reported
Yr Soil Remediated:	Not reported
Acres of Soil w/ Restrict Access:	1
Yr IC remedy complete:	Not reported
Yr GW remedy completed:	Not reported
Year GWIC completed:	Not reported
Acres of wetland of sediment remediated:	Not reported
Public financing:	False
Assurance help:	False
Land use Classfn At Site:	Industrial
Land use Vicinity Of Site:	Industrial
Deed notif Present On Site:	False
Restrictive Covenant Present:	True
Restrictions:	Restrictive Covenant. DRO, GRO and lead in soil at depths greater than four feet.
GW Pump and Treat Used at site:	False
Quaternary Perched:	False
Quaternary Water Table:	True
Quaternary Confined:	False
Cretaceous:	False
Plattville:	False
St. peter:	False
Prairie Duchien:	False
Jordan:	False
Ironton/Galesville:	False
Mt Simon Hinckley:	False
Precambrian Undefferentiated:	False
Other/Unknown Aquifier:	False
Date Info Last Updated:	2/14/2005
Inst Control Info Updated:	2/14/2005
Inst Control Filed Location:	Hennepin County
SW Classification (Primary):	Not reported
SW Classification (Secondary):	Not reported
Miscellaneous:	Hennepin County removed the buildings at the site, beginning in July, 1999. EPA completed a removal of two stockpiles and surficial soil on July 30, 1999. Hennepin County stabilzed and removed additional contaminated soil (April - July 2000).
SW Comments:	Not reported

Facility:
Facility Id: Not reported

DOC'S AUTO SALVAGE (SF) (Continued) **S105588249**

Program Id:	Not reported
Leak Id:	Not reported
Link Id:	Not reported
EPA Id:	Not reported
Region:	Not reported
EPA Region:	Not reported
On NPL:	Not reported
Score:	Not reported
Priority 1:	Not reported
Description1:	Not reported
Description2:	Not reported
Current Status:	Not reported
NPL Status:	Not reported
Release Date:	/ /
Released Qty:	Not reported
Cleaned Date:	/ /
Chemical:	Not reported
Date Rem/Delisted:	Not reported
Non NPL Status:	Not reported
Assigned Staff:	Not reported

---

480 North 1/2-1 0.918 mi. 4845 ft.

Relative: Higher

Actual: 833 ft.

VAN WATERS & ROGERS INCORPORATED
111 22ND AVENUE NORTHEAST
MINNEAPOLIS, MN 55418

RCRA-TSDF 1000136124
UST MND054497052
CORRACTS
AST
CERC-NFRAP
RCRA-NonGen

RCRA-TSDF:

Date form received by agency:	06/06/2008
Facility name:	UNIVAR USA INC - MINNEAPOLIS
Facility address:	111 22ND AVE NE MINNEAPOLIS, MN 55418
EPA ID:	MND054497052
Mailing address:	7125 OHMS LN EDINA, MN 55439
Contact:	THOMAS WANNER
Contact address:	7125 OHMS LN EDINA, MN 55439
Contact country:	US
Contact telephone:	(999) 999-9999
Contact email:	Not reported
EPA Region:	05
Land type:	Private
Classification:	TSDF
Description:	Handler is engaged in the treatment, storage or disposal of hazardous waste
TSD commencement date:	Not reported
Classification:	Non-Generator
Description:	Handler: Non-Generators do not presently generate hazardous waste

Owner/Operator Summary:

Owner/operator name:	UNIVAR USA INC
Owner/operator address:	6100 CARILLON POINT KIRKLAND, WA 98033
Owner/operator country:	US
Owner/operator telephone:	(999) 999-9999

VAN WATERS & ROGERS INCORPORATED (Continued) **1000136124**

Legal status: Private
Owner/Operator Type: Owner
Owner/Op start date: 07/26/1999
Owner/Op end date: 06/09/2008

Owner/operator name: UNIVAR USA INC
Owner/operator address: 6100 CARILLON POINT
KIRKLAND, WA 98033
Owner/operator country: US
Owner/operator telephone: (999) 999-9999
Legal status: Private
Owner/Operator Type: Operator
Owner/Op start date: 07/26/1999
Owner/Op end date: 06/09/2008

Handler Activities Summary:
U.S. importer of hazardous waste: No
Mixed waste (haz. and radioactive): No
Recycler of hazardous waste: No
Transporter of hazardous waste: Yes
Treater, storer or disposer of HW: No
Underground injection activity: No
On-site burner exemption: No
Furnace exemption: No
Used oil fuel burner: No
Used oil processor: No
User oil refiner: No
Used oil fuel marketer to burner: No
Used oil Specification marketer: No
Used oil transfer facility: No
Used oil transporter: No
Off-site waste receiver: Commercial status unknown

Historical Generators:
Date form received by agency: 05/19/2008
Facility name: UNIVAR USA INC - MINNEAPOLIS
Classification: Not a generator, verified

Date form received by agency: 05/04/2006
Facility name: UNIVAR USA INC - MINNEAPOLIS
Classification: Large Quantity Generator

Date form received by agency: 01/26/2006
Facility name: UNIVAR USA INC - MINNEAPOLIS
Site name: UNIVAR MINNEAPOLIS VAN WATERS & ROGERS
Classification: Large Quantity Generator

Date form received by agency: 02/22/2000
Facility name: UNIVAR USA INC - MINNEAPOLIS
Site name: VAN WATERS & ROGERS INC.
Classification: Large Quantity Generator

Date form received by agency: 09/14/1994
Facility name: UNIVAR USA INC - MINNEAPOLIS
Site name: VAN WATERS AND ROGERS
Classification: Small Quantity Generator

VAN WATERS & ROGERS INCORPORATED (Continued) **1000136124**

Date form received by agency: 02/06/1992
Facility name: UNIVAR USA INC - MINNEAPOLIS
Site name: VAN WATERS & ROGERS INC
Classification: Not a generator, verified

Date form received by agency: 02/22/1990
Facility name: UNIVAR USA INC - MINNEAPOLIS
Site name: VAN WATERS & ROGERS, INC.
Classification: Not a generator, verified

Date form received by agency: 11/17/1980
Facility name: UNIVAR USA INC - MINNEAPOLIS
Site name: VAN WATERS AND ROGERS
Classification: Not a generator, verified

Date form received by agency: 08/18/1980
Facility name: UNIVAR USA INC - MINNEAPOLIS
Classification: Large Quantity Generator

Biennial Reports:

Last Biennial Reporting Year: 2007

Annual Waste Handled:
Waste code: D039
Waste name: TETRACHLOROETHYLENE
Amount (Lbs): 6480

Waste code: D040
Waste name: TRICHLOROETHYLENE
Amount (Lbs): 6480

Waste code: U002
Waste name: ACETONE (I)
Amount (Lbs): 2375

Waste code: U043
Waste name: ETHENE, CHLORO-
Amount (Lbs): 2375

Waste code: U076
Waste name: ETHANE, 1,1-DICHLORO-
Amount (Lbs): 2375

Waste code: U079
Waste name: 1,2-DICHLOROETHYLENE
Amount (Lbs): 2375

Waste code: U210
Waste name: ETHENE, TETRACHLORO-
Amount (Lbs): 8855

Waste code: U226
Waste name: ETHANE, 1,1,1-TRICHLORO-
Amount (Lbs): 6480

Waste code: U228
Waste name: ETHENE, TRICHLORO-

VAN WATERS & ROGERS INCORPORATED (Continued) **1000136124**

Amount (Lbs): 6480

Corrective Action Summary:
Event date: 08/26/1991
Event: RFA Completed

Event date: 08/26/1991
Event: RFA Determination Of Need For An RFI, RFI is Not Necessary;

Event date: 09/27/1991
Event: CA Prioritization, Facility or area was assigned a low corrective action priority.

Event date: 09/30/1997
Event: Current Human Exposures under Control, More information is needed to make a determination.

Event date: 09/30/1997
Event: Igration of Contaminated Groundwater under Control, More information is needed to make a determination.

Event date: 01/23/1998
Event: RFA Determination Of Need For An RFI, RFI is Necessary;

Event date: 01/23/1998
Event: RFI Imposition

Facility Has Received Notices of Violations:
Regulation violated: Not reported
Area of violation: TSD - General
Date violation determined: 11/29/1990
Date achieved compliance: 02/12/1991
Violation lead agency: State
Enforcement action: Letter of Warning (LOW)
Enforcement action date: 12/27/1990
Enf. disposition status: Not reported
Enf. disp. status date: Not reported
Enforcement lead agency: State
Proposed penalty amount: Not reported
Final penalty amount: Not reported
Paid penalty amount: Not reported

Regulation violated: Not reported
Area of violation: TSD - General Facility Standards
Date violation determined: 11/29/1990
Date achieved compliance: 02/12/1991
Violation lead agency: State
Enforcement action: Letter of Warning (LOW)
Enforcement action date: 12/27/1990
Enf. disposition status: Not reported
Enf. disp. status date: Not reported
Enforcement lead agency: State
Proposed penalty amount: Not reported
Final penalty amount: Not reported
Paid penalty amount: Not reported

VAN WATERS & ROGERS INCORPORATED (Continued) **1000136124**

Regulation violated: Not reported
Area of violation: TSD - General Facility Standards
Date violation determined: 05/10/1989
Date achieved compliance: 05/10/1989
Violation lead agency: State
Enforcement action: Not reported
Enforcement action date: Not reported
Enf. disposition status: Not reported
Enf. disp. status date: Not reported
Enforcement lead agency: Not reported
Proposed penalty amount: Not reported
Final penalty amount: Not reported
Paid penalty amount: Not reported

Regulation violated: Not reported
Area of violation: TSD - General Facility Standards
Date violation determined: 03/22/1989
Date achieved compliance: 05/10/1989
Violation lead agency: State
Enforcement action: Letter of Warning (LOW)
Enforcement action date: 04/13/1989
Enf. disposition status: Not reported
Enf. disp. status date: Not reported
Enforcement lead agency: State
Proposed penalty amount: Not reported
Final penalty amount: Not reported
Paid penalty amount: Not reported

Evaluation Action Summary:
Evaluation date: 08/31/1992
Evaluation: FINANCIAL RECORD REVIEW
Area of violation: Not reported
Date achieved compliance: Not reported
Evaluation lead agency: State

Evaluation date: 02/16/1992
Evaluation: COMPLIANCE EVALUATION INSPECTION ON-SITE
Area of violation: Not reported
Date achieved compliance: Not reported
Evaluation lead agency: State

Evaluation date: 09/03/1991
Evaluation: FINANCIAL RECORD REVIEW
Area of violation: Not reported
Date achieved compliance: Not reported
Evaluation lead agency: State

Evaluation date: 02/12/1991
Evaluation: COMPLIANCE SCHEDULE EVALUATION
Area of violation: Not reported
Date achieved compliance: Not reported
Evaluation lead agency: State

Evaluation date: 11/29/1990
Evaluation: COMPLIANCE EVALUATION INSPECTION ON-SITE
Area of violation: TSD - General Facility Standards
Date achieved compliance: 02/12/1991

VAN WATERS & ROGERS INCORPORATED (Continued) **1000136124**

Evaluation lead agency: State

Evaluation date: 11/29/1990
Evaluation: FOCUSED COMPLIANCE INSPECTION
Area of violation: Not reported
Date achieved compliance: Not reported
Evaluation lead agency: State

Evaluation date: 11/29/1990
Evaluation: COMPLIANCE EVALUATION INSPECTION ON-SITE
Area of violation: TSD - General
Date achieved compliance: 02/12/1991
Evaluation lead agency: State

Evaluation date: 12/27/1989
Evaluation: FINANCIAL RECORD REVIEW
Area of violation: Not reported
Date achieved compliance: Not reported
Evaluation lead agency: State

Evaluation date: 05/10/1989
Evaluation: FOCUSED COMPLIANCE INSPECTION
Area of violation: TSD - General Facility Standards
Date achieved compliance: 05/10/1989
Evaluation lead agency: State

Evaluation date: 03/22/1989
Evaluation: COMPLIANCE EVALUATION INSPECTION ON-SITE
Area of violation: Not reported
Date achieved compliance: Not reported
Evaluation lead agency: State

Evaluation date: 03/22/1989
Evaluation: FOCUSED COMPLIANCE INSPECTION
Area of violation: TSD - General Facility Standards
Date achieved compliance: 05/10/1989
Evaluation lead agency: State

Evaluation date: 09/14/1988
Evaluation: FINANCIAL RECORD REVIEW
Area of violation: Not reported
Date achieved compliance: Not reported
Evaluation lead agency: State

Evaluation date: 09/13/1988
Evaluation: COMPLIANCE EVALUATION INSPECTION ON-SITE
Area of violation: Not reported
Date achieved compliance: Not reported
Evaluation lead agency: State

Evaluation date: 09/13/1988
Evaluation: FOCUSED COMPLIANCE INSPECTION
Area of violation: Not reported
Date achieved compliance: Not reported
Evaluation lead agency: State

Evaluation date: 09/13/1988

VAN WATERS & ROGERS INCORPORATED (Continued) **1000136124**

Evaluation: COMPLIANCE SCHEDULE EVALUATION
Area of violation: Not reported
Date achieved compliance: Not reported
Evaluation lead agency: State

Evaluation date: 03/09/1988
Evaluation: COMPLIANCE EVALUATION INSPECTION ON-SITE
Area of violation: Not reported
Date achieved compliance: Not reported
Evaluation lead agency: State

Evaluation date: 06/01/1987
Evaluation: FINANCIAL RECORD REVIEW
Area of violation: Not reported
Date achieved compliance: Not reported
Evaluation lead agency: State

Evaluation date: 04/16/1986
Evaluation: COMPLIANCE EVALUATION INSPECTION ON-SITE
Area of violation: Not reported
Date achieved compliance: Not reported
Evaluation lead agency: State

Evaluation date: 04/08/1985
Evaluation: COMPLIANCE EVALUATION INSPECTION ON-SITE
Area of violation: Not reported
Date achieved compliance: Not reported
Evaluation lead agency: State

Evaluation date: 06/12/1984
Evaluation: COMPLIANCE EVALUATION INSPECTION ON-SITE
Area of violation: Not reported
Date achieved compliance: Not reported
Evaluation lead agency: State

Evaluation date: 10/11/1983
Evaluation: COMPLIANCE SCHEDULE EVALUATION
Area of violation: Not reported
Date achieved compliance: Not reported
Evaluation lead agency: State

Evaluation date: 09/07/1983
Evaluation: COMPLIANCE EVALUATION INSPECTION ON-SITE
Area of violation: Not reported
Date achieved compliance: Not reported
Evaluation lead agency: State

Evaluation date: 02/09/1981
Evaluation: COMPLIANCE SCHEDULE EVALUATION
Area of violation: Not reported
Date achieved compliance: Not reported
Evaluation lead agency: State

Evaluation date: 11/20/1980
Evaluation: COMPLIANCE EVALUATION INSPECTION ON-SITE
Area of violation: Not reported
Date achieved compliance: Not reported

VAN WATERS & ROGERS INCORPORATED (Continued) **1000136124**

Evaluation lead agency: State

UST:

TANK:

MPCA Tank Number:	1
Tank Registration Date:	7/22/1991 0:00
Tank Storage Capacity:	6000
Tank Dual Use:	N
Tank Status:	**Removed**
Tank Stored Product:	Chemical Other Or Unspecified
Tank Construction Material:	Bare/Paint/Asph Coat Steel
Tank Cathodic Protection:	None
Piping Cathodic Protection:	None
Piping Material:	Galvanized steel
Second Contain Tank:	Galvanized steel
Second Contain Pipe:	Not reported
Tank Dispenser:	Suction
Above/ Under Ground:	Under Ground
AST Base Material:	Not reported
Piping Material Description:	Not reported
Unregulated Tank Registration Date:	Not reported
Compartmental Tank Flag:	Not reported
Heating Product Flag:	Unknown
Haz Waste Generator Id:	Not reported
Product Replaced Date:	Not reported
Sludge Disposal Facility:	Not reported
Comments:	Not reported
Date Added:	10/10/1999 10:57
Date Last Updated:	9/24/2008 14:06
Staff Id Who Did The Last Update:	RSUCHAN
In Compliance:	No
Serial Number:	Not reported

TANK ACTION:

MPCA Tank Number:	Not reported
Above Or Underground:	Not reported
Tank Action ID:	Not reported
Contractor Number:	Not reported
Supervisor Number:	Not reported
Tank Action:	Not reported
Action Date:	Not reported
Action Date Unknown:	Not reported
Corrosion Expert Name:	Not reported
Lab Flag:	Not reported
Date Added:	Not reported
Date Last Updated:	Not reported
Staff Id Who Did The Last Update:	Not reported

TANK COMPARTMENT:

MPCA Tank Number:	Not reported
Above Or Underground:	Not reported
Compartment Number:	Not reported
Tank Stored Product Code:	Not reported
Tank Stored Product Desc:	Not reported
Compartment Cap:	Not reported
Heating:	Not reported
Other Desc:	Not reported

VAN WATERS & ROGERS INCORPORATED (Continued) **1000136124**

Date Added:	Not reported
Date Last Updated:	Not reported
Staff Id Who Did The Last Update:	Not reported

INSTALL REMOVE:

MPCA Tank Number:	Not reported
Number of Dispensers:	Not reported
Tank Construction Material Code:	Not reported
Piping Material:	Not reported
Piping Material Desc:	Not reported
Total Tank Capacity Quantity:	Not reported
Staff Id Who Did The Last Update:	Not reported
INSREM Product:	Not reported
INSREM Product Description:	Not reported
INSREM Action ID:	Not reported
INSREM Action:	Not reported
Action Completed Date:	Not reported
Date Added:	Not reported
Date Last Updated:	Not reported

TANK:

MPCA Tank Number:	2
Tank Registration Date:	7/22/1991 0:00
Tank Storage Capacity:	6000
Tank Dual Use:	N
Tank Status:	**Removed**
Tank Stored Product:	Chemical Other Or Unspecified
Tank Construction Material:	Bare/Paint/Asph Coat Steel
Tank Cathodic Protection:	None
Piping Cathodic Protection:	None
Piping Material:	Galvanized steel
Second Contain Tank:	Galvanized steel
Second Contain Pipe:	Not reported
Tank Dispenser:	Suction
Above/ Under Ground:	Under Ground
AST Base Material:	Not reported
Piping Material Description:	Not reported
Unregulated Tank Registration Date:	Not reported
Compartmental Tank Flag:	Not reported
Heating Product Flag:	Unknown
Haz Waste Generator Id:	Not reported
Product Replaced Date:	Not reported
Sludge Disposal Facility:	Not reported
Comments:	Not reported
Date Added:	10/10/1999 10:56
Date Last Updated:	9/24/2008 14:06
Staff Id Who Did The Last Update:	RSUCHAN
In Compliance:	No
Serial Number:	Not reported

TANK ACTION:

MPCA Tank Number:	Not reported
Above Or Underground:	Not reported
Tank Action ID:	Not reported
Contractor Number:	Not reported
Supervisor Number:	Not reported
Tank Action:	Not reported

VAN WATERS & ROGERS INCORPORATED (Continued) **1000136124**

Action Date:	Not reported
Action Date Unknown:	Not reported
Corrosion Expert Name:	Not reported
Lab Flag:	Not reported
Date Added:	Not reported
Date Last Updated:	Not reported
Staff Id Who Did The Last Update:	Not reported

TANK COMPARTMENT:

MPCA Tank Number:	Not reported
Above Or Underground:	Not reported
Compartment Number:	Not reported
Tank Stored Product Code:	Not reported
Tank Stored Product Desc:	Not reported
Compartment Cap:	Not reported
Heating:	Not reported
Other Desc:	Not reported
Date Added:	Not reported
Date Last Updated:	Not reported
Staff Id Who Did The Last Update:	Not reported

INSTALL REMOVE:

MPCA Tank Number:	Not reported
Number of Dispensers:	Not reported
Tank Construction Material Code:	Not reported
Piping Material:	Not reported
Piping Material Desc:	Not reported
Total Tank Capacity Quantity:	Not reported
Staff Id Who Did The Last Update:	Not reported
INSREM Product:	Not reported
INSREM Product Description:	Not reported
INSREM Action ID:	Not reported
INSREM Action:	Not reported
Action Completed Date:	Not reported
Date Added:	Not reported
Date Last Updated:	Not reported

TANK:

MPCA Tank Number:	3
Tank Registration Date:	7/22/1991 0:00
Tank Storage Capacity:	6000
Tank Dual Use:	N
Tank Status:	**Removed**
Tank Stored Product:	Chemical Other Or Unspecified
Tank Construction Material:	Bare/Paint/Asph Coat Steel
Tank Cathodic Protection:	None
Piping Cathodic Protection:	None
Piping Material:	Galvanized steel
Second Contain Tank:	Galvanized steel
Second Contain Pipe:	Not reported
Tank Dispenser:	Suction
Above/ Under Ground:	Under Ground
AST Base Material:	Not reported
Piping Material Description:	Not reported
Unregulated Tank Registration Date:	Not reported
Compartmental Tank Flag:	Not reported

VAN WATERS & ROGERS INCORPORATED (Continued) **1000136124**

Heating Product Flag:	Unknown
Haz Waste Generator Id:	Not reported
Product Replaced Date:	Not reported
Sludge Disposal Facility:	Not reported
Comments:	Not reported
Date Added:	10/10/1999 10:57
Date Last Updated:	9/24/2008 14:06
Staff Id Who Did The Last Update:	RSUCHAN
In Compliance:	No
Serial Number:	Not reported

TANK ACTION:

MPCA Tank Number:	Not reported
Above Or Underground:	Not reported
Tank Action ID:	Not reported
Contractor Number:	Not reported
Supervisor Number:	Not reported
Tank Action:	Not reported
Action Date:	Not reported
Action Date Unknown:	Not reported
Corrosion Expert Name:	Not reported
Lab Flag:	Not reported
Date Added:	Not reported
Date Last Updated:	Not reported
Staff Id Who Did The Last Update:	Not reported

TANK COMPARTMENT:

MPCA Tank Number:	Not reported
Above Or Underground:	Not reported
Compartment Number:	Not reported
Tank Stored Product Code:	Not reported
Tank Stored Product Desc:	Not reported
Compartment Cap:	Not reported
Heating:	Not reported
Other Desc:	Not reported
Date Added:	Not reported
Date Last Updated:	Not reported
Staff Id Who Did The Last Update:	Not reported

INSTALL REMOVE:

MPCA Tank Number:	Not reported
Number of Dispensers:	Not reported
Tank Construction Material Code:	Not reported
Piping Material:	Not reported
Piping Material Desc:	Not reported
Total Tank Capacity Quantity:	Not reported
Staff Id Who Did The Last Update:	Not reported
INSREM Product:	Not reported
INSREM Product Description:	Not reported
INSREM Action ID:	Not reported
INSREM Action:	Not reported
Action Completed Date:	Not reported
Date Added:	Not reported
Date Last Updated:	Not reported

TANK:

VAN WATERS & ROGERS INCORPORATED (Continued) **1000136124**

MPCA Tank Number:	4
Tank Registration Date:	7/22/1991 0:00
Tank Storage Capacity:	6000
Tank Dual Use:	N
Tank Status:	**Removed**
Tank Stored Product:	Chemical Other Or Unspecified
Tank Construction Material:	Bare/Paint/Asph Coat Steel
Tank Cathodic Protection:	None
Piping Cathodic Protection:	None
Piping Material:	Galvanized steel
Second Contain Tank:	Galvanized steel
Second Contain Pipe:	Not reported
Tank Dispenser:	Suction
Above/ Under Ground:	Under Ground
AST Base Material:	Not reported
Piping Material Description:	Not reported
Unregulated Tank Registration Date:	Not reported
Compartmental Tank Flag:	Not reported
Heating Product Flag:	Unknown
Haz Waste Generator Id:	Not reported
Product Replaced Date:	Not reported
Sludge Disposal Facility:	Not reported
Comments:	Not reported
Date Added:	10/10/1999 10:57
Date Last Updated:	9/24/2008 14:06
Staff Id Who Did The Last Update:	RSUCHAN
In Compliance:	No
Serial Number:	Not reported

TANK ACTION:

MPCA Tank Number:	Not reported
Above Or Underground:	Not reported
Tank Action ID:	Not reported
Contractor Number:	Not reported
Supervisor Number:	Not reported
Tank Action:	Not reported
Action Date:	Not reported
Action Date Unknown:	Not reported
Corrosion Expert Name:	Not reported
Lab Flag:	Not reported
Date Added:	Not reported
Date Last Updated:	Not reported
Staff Id Who Did The Last Update:	Not reported

TANK COMPARTMENT:

MPCA Tank Number:	Not reported
Above Or Underground:	Not reported
Compartment Number:	Not reported
Tank Stored Product Code:	Not reported
Tank Stored Product Desc:	Not reported
Compartment Cap:	Not reported
Heating:	Not reported
Other Desc:	Not reported
Date Added:	Not reported
Date Last Updated:	Not reported
Staff Id Who Did The Last Update:	Not reported

VAN WATERS & ROGERS INCORPORATED (Continued) **1000136124**

INSTALL REMOVE:

MPCA Tank Number:	Not reported
Number of Dispensers:	Not reported
Tank Construction Material Code:	Not reported
Piping Material:	Not reported
Piping Material Desc:	Not reported
Total Tank Capacity Quantity:	Not reported
Staff Id Who Did The Last Update:	Not reported
INSREM Product:	Not reported
INSREM Product Description:	Not reported
INSREM Action ID:	Not reported
INSREM Action:	Not reported
Action Completed Date:	Not reported
Date Added:	Not reported
Date Last Updated:	Not reported

TANK:

MPCA Tank Number:	5
Tank Registration Date:	7/22/1991 0:00
Tank Storage Capacity:	12000
Tank Dual Use:	N
Tank Status:	**Removed**
Tank Stored Product:	Diesel
Tank Construction Material:	Bare/Paint/Asph Coat Steel
Tank Cathodic Protection:	None
Piping Cathodic Protection:	None
Piping Material:	Steel/Iron
Second Contain Tank:	Steel/Iron
Second Contain Pipe:	Not reported
Tank Dispenser:	Suction
Above/ Under Ground:	Under Ground
AST Base Material:	Not reported
Piping Material Description:	Not reported
Unregulated Tank Registration Date:	Not reported
Compartmental Tank Flag:	Not reported
Heating Product Flag:	Unknown
Haz Waste Generator Id:	Not reported
Product Replaced Date:	Not reported
Sludge Disposal Facility:	Not reported
Comments:	Not reported
Date Added:	10/10/1999 10:56
Date Last Updated:	9/24/2008 14:06
Staff Id Who Did The Last Update:	RSUCHAN
In Compliance:	No
Serial Number:	Not reported

TANK ACTION:

MPCA Tank Number:	Not reported
Above Or Underground:	Not reported
Tank Action ID:	Not reported
Contractor Number:	Not reported
Supervisor Number:	Not reported
Tank Action:	Not reported
Action Date:	Not reported
Action Date Unknown:	Not reported
Corrosion Expert Name:	Not reported
Lab Flag:	Not reported

VAN WATERS & ROGERS INCORPORATED (Continued) **1000136124**

Date Added:	Not reported
Date Last Updated:	Not reported
Staff Id Who Did The Last Update:	Not reported

TANK COMPARTMENT:

MPCA Tank Number:	Not reported
Above Or Underground:	Not reported
Compartment Number:	Not reported
Tank Stored Product Code:	Not reported
Tank Stored Product Desc:	Not reported
Compartment Cap:	Not reported
Heating:	Not reported
Other Desc:	Not reported
Date Added:	Not reported
Date Last Updated:	Not reported
Staff Id Who Did The Last Update:	Not reported

INSTALL REMOVE:

MPCA Tank Number:	Not reported
Number of Dispensers:	Not reported
Tank Construction Material Code:	Not reported
Piping Material:	Not reported
Piping Material Desc:	Not reported
Total Tank Capacity Quantity:	Not reported
Staff Id Who Did The Last Update:	Not reported
INSREM Product:	Not reported
INSREM Product Description:	Not reported
INSREM Action ID:	Not reported
INSREM Action:	Not reported
Action Completed Date:	Not reported
Date Added:	Not reported
Date Last Updated:	Not reported

TANK:

MPCA Tank Number:	6
Tank Registration Date:	7/22/1991 0:00
Tank Storage Capacity:	12000
Tank Dual Use:	N
Tank Status:	**Removed**
Tank Stored Product:	Unregulated
Tank Construction Material:	Bare/Paint/Asph Coat Steel
Tank Cathodic Protection:	None
Piping Cathodic Protection:	None
Piping Material:	Galvanized steel
Second Contain Tank:	Galvanized steel
Second Contain Pipe:	Not reported
Tank Dispenser:	Suction
Above/ Under Ground:	Under Ground
AST Base Material:	Not reported
Piping Material Description:	Not reported
Unregulated Tank Registration Date:	Not reported
Compartmental Tank Flag:	Not reported
Heating Product Flag:	Unknown
Haz Waste Generator Id:	Not reported
Product Replaced Date:	Not reported
Sludge Disposal Facility:	Not reported

VAN WATERS & ROGERS INCORPORATED (Continued) **1000136124**

Comments:	Not reported
Date Added:	10/10/1999 10:56
Date Last Updated:	9/24/2008 14:06
Staff Id Who Did The Last Update:	RSUCHAN
In Compliance:	Yes
Serial Number:	Not reported

TANK ACTION:

MPCA Tank Number:	Not reported
Above Or Underground:	Not reported
Tank Action ID:	Not reported
Contractor Number:	Not reported
Supervisor Number:	Not reported
Tank Action:	Not reported
Action Date:	Not reported
Action Date Unknown:	Not reported
Corrosion Expert Name:	Not reported
Lab Flag:	Not reported
Date Added:	Not reported
Date Last Updated:	Not reported
Staff Id Who Did The Last Update:	Not reported

TANK COMPARTMENT:

MPCA Tank Number:	Not reported
Above Or Underground:	Not reported
Compartment Number:	Not reported
Tank Stored Product Code:	Not reported
Tank Stored Product Desc:	Not reported
Compartment Cap:	Not reported
Heating:	Not reported
Other Desc:	Not reported
Date Added:	Not reported
Date Last Updated:	Not reported
Staff Id Who Did The Last Update:	Not reported

INSTALL REMOVE:

MPCA Tank Number:	Not reported
Number of Dispensers:	Not reported
Tank Construction Material Code:	Not reported
Piping Material:	Not reported
Piping Material Desc:	Not reported
Total Tank Capacity Quantity:	Not reported
Staff Id Who Did The Last Update:	Not reported
INSREM Product:	Not reported
INSREM Product Description:	Not reported
INSREM Action ID:	Not reported
INSREM Action:	Not reported
Action Completed Date:	Not reported
Date Added:	Not reported
Date Last Updated:	Not reported

TABSITE:

Program Interest Id:	203829
Above Or Underground:	Both
Facility Code:	19
Indian Reservation:	No

VAN WATERS & ROGERS INCORPORATED (Continued) **1000136124**

UST Registration Date:	07/22/1991 00:00:00
AST Registration Date:	11/02/2006 00:00:00
Date Added:	07/23/1992 19:11:05
Date Last Updated:	11/30/2006 11:09:43
Staff Id Who Did The Last Update:	SSCHACH
Max Monthly Gallons:	Not reported
Vapor Recovery Installed:	Unknown
Vapor Notify Required:	Unknown

LATLONG:

Program Id:	203829
Latlong ID:	124926
Latitude Degrees:	45
Latitude Minutes:	0
Latitude Seconds:	36.17
Longitude Degrees:	-93
Longitude Minutes:	16
Longitude Seconds:	3.86
Collection Date:	01/19/2006 00:00:00
Latlong Description:	Center of Site
TMSP Added:	05/09/2006 16:16:29
Date Last Updated:	05/09/2006 16:16:29
Staff Id Last Updated:	Import
Coord Source Type:	2
Org Name Source:	MPCA

Click this hyperlink while viewing on your computer to access additional MN_UST: detail in the EDR Site Report.

CORRACTS:

EPA ID:	MND054497052
EPA Region:	5
Area Name:	ENTIRE FACILITY
Actual Date:	01/23/1998
Action:	CA070YE - RFA Determination Of Need For An RFI, RFI is Necessary
NAICS Code(s):	42469 42469 42469 42469 Other Chemical and Allied Products Merchant Wholesalers Other Chemical and Allied Products Merchant Wholesalers Other Chemical and Allied Products Merchant Wholesalers Other Chemical and Allied Products Merchant Wholesalers
Original schedule date:	Not reported
Schedule end date:	Not reported

EPA ID:	MND054497052
EPA Region:	5
Area Name:	ENTIRE FACILITY
Actual Date:	01/23/1998
Action:	CA100 - RFI Imposition
NAICS Code(s):	42469 42469 42469 42469 Other Chemical and Allied Products Merchant Wholesalers Other Chemical and Allied Products Merchant Wholesalers Other Chemical and Allied Products Merchant Wholesalers Other Chemical and Allied Products Merchant Wholesalers
Original schedule date:	Not reported
Schedule end date:	Not reported

VAN WATERS & ROGERS INCORPORATED (Continued) **1000136124**

EPA ID: MND054497052
EPA Region: 5
Area Name: ENTIRE FACILITY
Actual Date: 08/26/1991
Action: CA050 - RFA Completed
NAICS Code(s): 42469 42469 42469 42469
Other Chemical and Allied Products Merchant Wholesalers
Other Chemical and Allied Products Merchant Wholesalers
Other Chemical and Allied Products Merchant Wholesalers
Other Chemical and Allied Products Merchant Wholesalers
Original schedule date: Not reported
Schedule end date: Not reported

EPA ID: MND054497052
EPA Region: 5
Area Name: ENTIRE FACILITY
Actual Date: 08/26/1991
Action: CA070NO - RFA Determination Of Need For An RFI, RFI is Not Necessary
NAICS Code(s): 42469 42469 42469 42469
Other Chemical and Allied Products Merchant Wholesalers
Other Chemical and Allied Products Merchant Wholesalers
Other Chemical and Allied Products Merchant Wholesalers
Other Chemical and Allied Products Merchant Wholesalers
Original schedule date: Not reported
Schedule end date: Not reported

EPA ID: MND054497052
EPA Region: 5
Area Name: ENTIRE FACILITY
Actual Date: 09/27/1991
Action: CA075LO - CA Prioritization, Facility or area was assigned a low corrective action priority
NAICS Code(s): 42469 42469 42469 42469
Other Chemical and Allied Products Merchant Wholesalers
Other Chemical and Allied Products Merchant Wholesalers
Other Chemical and Allied Products Merchant Wholesalers
Other Chemical and Allied Products Merchant Wholesalers
Original schedule date: Not reported
Schedule end date: Not reported

EPA ID: MND054497052
EPA Region: 5
Area Name: ENTIRE FACILITY
Actual Date: 09/30/1997
Action: CA725IN - Current Human Exposures Under Control, More information is needed to make a determination
NAICS Code(s): 42469 42469 42469 42469
Other Chemical and Allied Products Merchant Wholesalers
Other Chemical and Allied Products Merchant Wholesalers
Other Chemical and Allied Products Merchant Wholesalers
Other Chemical and Allied Products Merchant Wholesalers
Original schedule date: Not reported
Schedule end date: Not reported

EPA ID: MND054497052
EPA Region: 5
Area Name: ENTIRE FACILITY

VAN WATERS & ROGERS INCORPORATED (Continued) **1000136124**

Actual Date:	09/30/1997
Action:	CA750IN - Migration of Contaminated Groundwater under Control, More information is needed to make a determination
NAICS Code(s):	42469 42469 42469 42469 Other Chemical and Allied Products Merchant Wholesalers Other Chemical and Allied Products Merchant Wholesalers Other Chemical and Allied Products Merchant Wholesalers Other Chemical and Allied Products Merchant Wholesalers
Original schedule date:	Not reported
Schedule end date:	Not reported

AST:

TANK:

MPCA Tank Number:	1
Tank Registration Date:	11/2/2006 0:00
Tank Dual Use:	N
Tank Storage Capacity:	4000
Tank Status:	Active
Tank Stored Product:	Diesel
Tank Construction Material:	Bare/Paint/Asph Coat Steel
Tank Cathodic Protection:	Not reported
Piping Cathodic Protection:	Not reported
Piping Material:	Galvanized steel
Second Contain Tank:	Doublewall Tank
Second Contain Pipe:	Not reported
Tank Dispenser:	Not reported
Above/Under Ground:	Above Ground
Serial Number:	Not reported
Date Added:	11/30/2006 11:10
Date Last Updated:	9/24/2008 14:06
AST Base Material:	Concrete Slab
Piping Material Desc:	Not reported
Unregulated Tank Registration Date:	Not reported
Compartmental Tank Flag:	Not reported
Heating Product Flag:	Not reported
Haz Waste Generator Id:	Not reported
Product Replaced Date:	Not reported
Sludge Disposal Facility:	Not reported
Comments:	Not reported
Staff Id Who Did The Last Update:	RSUCHAN
In Compliance:	Yes
Facility Addr 2:	Not reported

TANK ACTION:

MPCA Tank Number:	Not reported
Above Or Underground:	Not reported
Tank Action ID:	Not reported
Contractor Number:	Not reported
Supervisor Number:	Not reported
Tank Action:	Not reported
Action Date:	Not reported
Action Date Unknown:	Not reported
Corrosion Expert Name:	Not reported
Lab Flag:	Not reported
Date Added:	Not reported
Date Last Updated:	Not reported
Staff Id Who Did The Last Update:	Not reported

VAN WATERS & ROGERS INCORPORATED (Continued) **1000136124**

TANK COMPARTMENT:

MPCA Tank Number:	Not reported
Above Or Underground:	Not reported
Compartment Number:	Not reported
Tank Stored Product Code:	Not reported
Tank Stored Product Desc:	Not reported
Compartment Cap:	Not reported
Heating:	Not reported
Other Desc:	Not reported
Date Added:	Not reported
Date Last Updated:	Not reported
Staff Id Who Did The Last Update:	Not reported

INSTALL REMOVE:

MPCA Tank Number:	Not reported
Number of Dispensers:	Not reported
Tank Construction Material Code:	Not reported
Piping Material:	Not reported
Piping Material Desc:	Not reported
Total Tank Capacity Quantity:	Not reported
Staff Id Who Did The Last Update:	Not reported
INSREM Product:	Not reported
INSREM Product Description:	Not reported
INSREM Action ID:	Not reported
INSREM Action:	Not reported
Action Completed Date:	Not reported
Date Added:	Not reported
Date Last Updated:	Not reported

TABSITE:

Program Interest Id:	203829
Above Or Underground:	Both
Facility Code:	19
Indian Reservation:	No
UST Registration Date:	07/22/1991 00:00:00
AST Registration Date:	11/02/2006 00:00:00
Date Added:	07/23/1992 19:11:05
Date Last Updated:	11/30/2006 11:09:43
Staff Id Who Did The Last Update:	SSCHACH
Max Monthly Gallons:	Not reported
Vapor Recovery Installed:	Unknown
Vapor Notify Required:	Unknown

LATLONG:

Program Id:	203829
Latlong ID:	124926
Latitude Degrees:	45
Latitude Minutes:	0
Latitude Seconds:	36.17
Longitude Degrees:	-93
Longitude Minutes:	16
Longitude Seconds:	3.86
Collection Date:	01/19/2006 00:00:00
Latlong Description:	Center of Site
TMSP Added:	05/09/2006 16:16:29

VAN WATERS & ROGERS INCORPORATED (Continued) **1000136124**

Date Last Updated: 05/09/2006 16:16:29
Staff Id Last Updated: Import
Coord Source Type: 2
Org Name Source: MPCA

CERC-NFRAP:
Site ID: 0506894
Federal Facility: Not a Federal Facility
NPL Status: Not on the NPL
Non NPL Status: Deferred to RCRA

CERCLIS-NFRAP Site Contact Name(s):
Contact Title: RESPONSIBLE PARTY INVESTIGATOR
Contact Name: JANET PFUNDHELLER
Contact Tel: (312) 353-5821

CERCLIS-NFRAP Site Alias Name(s):
Alias Name: THE MCKESSON CHEMICAL COMPANY
Alias Address: Not reported
MN

Alias Name: VAN WATERS AND ROGERS INCORPORATED
Alias Address: 111 22ND AVENUE NORTHEAST
MINNEAPOLIS, MN 55418

Program Priority:
Description: RCRA Deferral Audit

Description: RCRA Deferral - Lead Confirmed

CERCLIS-NFRAP Assessment History:
Action: DISCOVERY
Date Started: Not reported
Date Completed: 03/10/1992
Priority Level: Not reported

Action: PRELIMINARY ASSESSMENT
Date Started: Not reported
Date Completed: 09/21/1992
Priority Level: Deferred to RCRA (Subtitle C)

Action: ARCHIVE SITE
Date Started: Not reported
Date Completed: 12/22/1995
Priority Level: Not reported

481
ENE
> 1
1.129 mi.
5961 ft.

MINNEAPOLIS GAS LIGHT CO
BROADWAY ST NE AND TYLER ST NE
MINNEAPOLIS, MN 55413

Manufactured Gas Plants

1008408199
N/A

Relative:
Higher

Actual:
848 ft.

ORPHAN SUMMARY

City	EDR ID	Site Name	Site Address	Zip	Database(s)
MINNEAPOLIS	1004727898	US LOWER ST ANTHONY FALLS	20TH AVE S MISSISSIPPI RIVER	55401	FINDS, RCRA-CESQG
MINNEAPOLIS	A100208324	LOWER ST. ANTHONY FALLS LD	20TH AVE S & MISSISSIPPI RIVER	55401	AST
MINNEAPOLIS	U004140487	219 LLC	219 N 2ND ST	55401	UST
MINNEAPOLIS	U003853176	BARDWELL BUILDING	2432 N 2ND ST 110 N 24TH AVE	55411	UST
MINNEAPOLIS	S106548241	VACANT LOT	324 / 326 WASHINGTON AVE N	55401	LUST
MINNEAPOLIS	S106634665	MINNEAPOLIS LIME WASTE STORAGE FAC	36TH AVE / MARSHALL ST NE	55413	MN LS
MINNEAPOLIS	S106547273	FORMER RITZ HOTEL SITE	3RD / 4TH STREETS & NICOLLET	55401	LUST
MINNEAPOLIS	S106905225	MNDOT TH 55 AND 62 INTERCHANGE	HIGHWAY 55 AND HIGHWAY 62		BROWNFIELDS
MINNEAPOLIS	S109580002	WALKER APARTMENTS	1121 AND 1127 HENNEPIN AVE		LUST
MINNEAPOLIS	S108236082	RAPID PARK FACILITY	600 3RD AVE N AND 501 4TH AVE	55401	BROWNFIELDS
MINNEAPOLIS	S108495662	POWER COAT INC	1034 3RD AVE NE	55413	AIRS
MINNEAPOLIS	S106546725	BOOM ISLAND PARK	8TH AVE NE / SIBLEY STS	55401	LUST
MINNEAPOLIS	S109842516	RENOVATED NW BELL BUILDING	816 21ST AVE N	55411	LUST
MINNEAPOLIS	S106550303	NICOLLET STREET BRIDGE	BETWEEN NICOLLET ST / GROVE	55401	LUST
MINNEAPOLIS	S105588320	TWIN CITIES AIR FORCE RESERVE BASE	BETWEEN HWY 5/I-494 AND RIVER		MN DEL PLP
MINNEAPOLIS	A100344227	KEMPS MARIGOLD/CLOVER LEAF CREAMER	420 W BROADWAY AVE	55411	AST
MINNEAPOLIS	A100344228	MARIGOLD FOODS, INC.	420 W BROADWAY AVE	55411	AST
MINNEAPOLIS	1000775420	MINNEAPOLIS COMMUNITY DEV AGEN	NW CRNER OF W RIVER PKWY	55401	FINDS, RCRA-NonGen
MINNEAPOLIS	1008982180	INTERPLASTIC CORP	2015 N E BROADWAY STREET	55413	FTTS, HIST FTTS
MINNEAPOLIS	1011608795	INTERPLASTICS	2015 NORTH EAST BROADWAY STREE	55413	ICIS
MINNEAPOLIS	S106709870	VAN WHITE MEMORIAL BLVD.	FREEMONT AVE N AND 4TH AVE N T	55401	VIC, SRS
MINNEAPOLIS	S106635022	NEAR NORTHSIDE DEVELOPMENT	7TH ST, I-94, 4TH AVE N, BRYAN	55411	MN LS
MINNEAPOLIS	S105892323	NORTHSIDE REDEVELOPMENT SITE	LYNDALE PLACE / 9TH AVE N	55411	LUST
MINNEAPOLIS	U003912152	CITY OF MINNEAPOLIS	45 E MARSHALL ST NE	55413	UST
MINNEAPOLIS	S109012296	TWIN CITIES AIRFORCE RESERVE FIRIN	760 MILITARY HIGHWAY MPLS., MN		SRS
MINNEAPOLIS	S108939087	MINNEAPOLIS CENTRAL LIBRARY	310 NICOLLET AVENUE	55401	VIC, SRS
MINNEAPOLIS	S109842653	FORMER GAS STATION	4601 NICOLLET AVE		LUST
MINNEAPOLIS	S109842652	MORTENSEN BUILDING	4000 OLSON MEMORIAL HWY		LUST
MINNEAPOLIS	S103909110	HOMEFIELD	PORTLAND AVE AND 3RD AVENUE		VIC, SRS
MINNEAPOLIS	1011598862	WRIGHTCO CHEMICAL CO	1403 RAMSEY ST NE MINNEAPOL	55413	ICIS
MINNEAPOLIS	S109604867	RAGSTOCK BUILDING SITES	812 7TH ST N / 830-834 NORTH	55411	VIC, SRS
MINNEAPOLIS	S109012294	RE-ALLIANCE	1508,1528,1620 2ND ST N.		SRS
MINNEAPOLIS	S109842733	DIAMOND PRODUCTS PROPERTY	2100 2ND ST N	55411	LUST, LAST
MINNEAPOLIS	S103909098	GREAT RIVER DEVELOPMENT	1ST STREET S. AND 5TH AVENUE	55401	VIC, SRS
MINNEAPOLIS	S105164608	SECURITY WAREHOUSE PROPERTY #2	1ST STREET NORTH AND 4TH AVENU	55401	VIC, SRS
MINNEAPOLIS	1007442513	727 5TH STREET	727 5TH STREET	55411	US BROWNFIELDS
MINNEAPOLIS	S105872342	BOTTINEAU TOWNHOMES	18XX 2ND STREET NORTHEAST	55413	VIC, SRS
MINNEAPOLIS	S103813930	HENNEPIN COUNTY ROAD 37	4TH STREET SE FROM 10TH AVE SE		VIC, SRS
MINNEAPOLIS	1000888529	NORWEST BANK OLSON HIGHWAY	7TH STREET & OLSON HIGHWAY	55411	FINDS, RCRA-CESQG
MPLS	1007279722	GRACO INC	60 11TH AVE NE	55413	FTTS, HIST FTTS

GOVERNMENT RECORDS SEARCHED / DATA CURRENCY TRACKING

To maintain currency of the following federal and state databases, EDR contacts the appropriate governmental agency on a monthly or quarterly basis, as required.

Number of Days to Update: Provides confirmation that EDR is reporting records that have been updated within 90 days from the date the government agency made the information available to the public.

STANDARD ENVIRONMENTAL RECORDS

Federal NPL site list

NPL: National Priority List

National Priorities List (Superfund). The NPL is a subset of CERCLIS and identifies over 1,200 sites for priority cleanup under the Superfund Program. NPL sites may encompass relatively large areas. As such, EDR provides polygon coverage for over 1,000 NPL site boundaries produced by EPA's Environmental Photographic Interpretation Center (EPIC) and regional EPA offices.

Date of Government Version: 06/29/2009
Date Data Arrived at EDR: 07/31/2009
Date Made Active in Reports: 09/21/2009
Number of Days to Update: 52

Source: EPA
Telephone: N/A
Last EDR Contact: 10/14/2009
Next Scheduled EDR Contact: 01/25/2010
Data Release Frequency: Quarterly

NPL Site Boundaries

Sources:

EPA's Environmental Photographic Interpretation Center (EPIC)
Telephone: 202-564-7333

EPA Region 1
Telephone 617-918-1143

EPA Region 3
Telephone 215-814-5418

EPA Region 4
Telephone 404-562-8033

EPA Region 5
Telephone 312-886-6686

EPA Region 6
Telephone: 214-655-6659

EPA Region 7
Telephone: 913-551-7247

EPA Region 8
Telephone: 303-312-6774

EPA Region 9
Telephone: 415-947-4246

EPA Region 10
Telephone 206-553-8665

Proposed NPL: Proposed National Priority List Sites

A site that has been proposed for listing on the National Priorities List through the issuance of a proposed rule in the Federal Register. EPA then accepts public comments on the site, responds to the comments, and places on the NPL those sites that continue to meet the requirements for listing.

Date of Government Version: 06/29/2009
Date Data Arrived at EDR: 07/31/2009
Date Made Active in Reports: 09/21/2009
Number of Days to Update: 52

Source: EPA
Telephone: N/A
Last EDR Contact: 10/14/2009
Next Scheduled EDR Contact: 01/25/2010
Data Release Frequency: Quarterly

NPL LIENS: Federal Superfund Liens

Federal Superfund Liens. Under the authority granted the USEPA by CERCLA of 1980, the USEPA has the authority to file liens against real property in order to recover remedial action expenditures or when the property owner received notification of potential liability. USEPA compiles a listing of filed notices of Superfund Liens.

Date of Government Version: 10/15/1991
Date Data Arrived at EDR: 02/02/1994
Date Made Active in Reports: 03/30/1994
Number of Days to Update: 56

Source: EPA
Telephone: 202-564-4267
Last EDR Contact: 08/17/2009
Next Scheduled EDR Contact: 11/16/2009
Data Release Frequency: No Update Planned

Federal Delisted NPL site list

DELISTED NPL: National Priority List Deletions

The National Oil and Hazardous Substances Pollution Contingency Plan (NCP) establishes the criteria that the EPA uses to delete sites from the NPL. In accordance with 40 CFR 300.425.(e), sites may be deleted from the NPL where no further response is appropriate.

Date of Government Version: 06/29/2009
Date Data Arrived at EDR: 07/31/2009
Date Made Active in Reports: 09/21/2009
Number of Days to Update: 52

Source: EPA
Telephone: N/A
Last EDR Contact: 10/14/2009
Next Scheduled EDR Contact: 01/25/2010
Data Release Frequency: Quarterly

Federal CERCLIS list

CERCLIS: Comprehensive Environmental Response, Compensation, and Liability Information System

CERCLIS contains data on potentially hazardous waste sites that have been reported to the USEPA by states, municipalities, private companies and private persons, pursuant to Section 103 of the Comprehensive Environmental Response, Compensation, and Liability Act (CERCLA). CERCLIS contains sites which are either proposed to or on the National Priorities List (NPL) and sites which are in the screening and assessment phase for possible inclusion on the NPL.

Date of Government Version: 06/30/2009
Date Data Arrived at EDR: 08/11/2009
Date Made Active in Reports: 09/21/2009
Number of Days to Update: 41

Source: EPA
Telephone: 703-412-9810
Last EDR Contact: 09/30/2009
Next Scheduled EDR Contact: 01/11/2010
Data Release Frequency: Quarterly

Federal CERCLIS NFRAP site List

CERCLIS-NFRAP: CERCLIS No Further Remedial Action Planned

Archived sites are sites that have been removed and archived from the inventory of CERCLIS sites. Archived status indicates that, to the best of EPA's knowledge, assessment at a site has been completed and that EPA has determined no further steps will be taken to list this site on the National Priorities List (NPL), unless information indicates this decision was not appropriate or other considerations require a recommendation for listing at a later time. This decision does not necessarily mean that there is no hazard associated with a given site; it only means that, based upon available information, the location is not judged to be a potential NPL site.

Date of Government Version: 06/23/2009
Date Data Arrived at EDR: 09/02/2009
Date Made Active in Reports: 09/21/2009
Number of Days to Update: 19

Source: EPA
Telephone: 703-412-9810
Last EDR Contact: 09/09/2009
Next Scheduled EDR Contact: 12/14/2009
Data Release Frequency: Quarterly

Federal RCRA CORRACTS facilities list

CORRACTS: Corrective Action Report

CORRACTS identifies hazardous waste handlers with RCRA corrective action activity.

Date of Government Version: 06/30/2009
Date Data Arrived at EDR: 07/01/2009
Date Made Active in Reports: 09/21/2009
Number of Days to Update: 82

Source: EPA
Telephone: 800-424-9346
Last EDR Contact: 08/31/2009
Next Scheduled EDR Contact: 11/30/2009
Data Release Frequency: Quarterly

Federal RCRA non-CORRACTS TSD facilities list

RCRA-TSDF: RCRA - Transporters, Storage and Disposal

RCRAInfo is EPA's comprehensive information system, providing access to data supporting the Resource Conservation and Recovery Act (RCRA) of 1976 and the Hazardous and Solid Waste Amendments (HSWA) of 1984. The database includes selective information on sites which generate, transport, store, treat and/or dispose of hazardous waste as defined by the Resource Conservation and Recovery Act (RCRA). Transporters are individuals or entities that move hazardous waste from the generator offsite to a facility that can recycle, treat, store, or dispose of the waste. TSDFs treat, store, or dispose of the waste.

Date of Government Version: 11/12/2008
Date Data Arrived at EDR: 11/18/2008
Date Made Active in Reports: 03/16/2009
Number of Days to Update: 118

Source: Environmental Protection Agency
Telephone: 312-886-6186
Last EDR Contact: 10/07/2009
Next Scheduled EDR Contact: 01/18/2010
Data Release Frequency: Quarterly

Federal RCRA generators list

RCRA-LQG: RCRA - Large Quantity Generators

RCRAInfo is EPA's comprehensive information system, providing access to data supporting the Resource Conservation and Recovery Act (RCRA) of 1976 and the Hazardous and Solid Waste Amendments (HSWA) of 1984. The database includes selective information on sites which generate, transport, store, treat and/or dispose of hazardous waste as defined by the Resource Conservation and Recovery Act (RCRA). Large quantity generators (LQGs) generate over 1,000 kilograms (kg) of hazardous waste, or over 1 kg of acutely hazardous waste per month.

Date of Government Version: 11/12/2008
Date Data Arrived at EDR: 11/18/2008
Date Made Active in Reports: 03/16/2009
Number of Days to Update: 118

Source: Environmental Protection Agency
Telephone: 312-886-6186
Last EDR Contact: 10/07/2009
Next Scheduled EDR Contact: 01/18/2010
Data Release Frequency: Quarterly

RCRA-SQG: RCRA - Small Quantity Generators

RCRAInfo is EPA's comprehensive information system, providing access to data supporting the Resource Conservation and Recovery Act (RCRA) of 1976 and the Hazardous and Solid Waste Amendments (HSWA) of 1984. The database includes selective information on sites which generate, transport, store, treat and/or dispose of hazardous waste as defined by the Resource Conservation and Recovery Act (RCRA). Small quantity generators (SQGs) generate between 100 kg and 1,000 kg of hazardous waste per month.

Date of Government Version: 11/12/2008
Date Data Arrived at EDR: 11/18/2008
Date Made Active in Reports: 03/16/2009
Number of Days to Update: 118

Source: Environmental Protection Agency
Telephone: 312-886-6186
Last EDR Contact: 10/07/2009
Next Scheduled EDR Contact: 01/18/2010
Data Release Frequency: Quarterly

RCRA-CESQG: RCRA - Conditionally Exempt Small Quantity Generators

RCRAInfo is EPA's comprehensive information system, providing access to data supporting the Resource Conservation and Recovery Act (RCRA) of 1976 and the Hazardous and Solid Waste Amendments (HSWA) of 1984. The database includes selective information on sites which generate, transport, store, treat and/or dispose of hazardous waste as defined by the Resource Conservation and Recovery Act (RCRA). Conditionally exempt small quantity generators (CESQGs) generate less than 100 kg of hazardous waste, or less than 1 kg of acutely hazardous waste per month.

Date of Government Version: 11/12/2008
Date Data Arrived at EDR: 11/18/2008
Date Made Active in Reports: 03/16/2009
Number of Days to Update: 118

Source: Environmental Protection Agency
Telephone: 312-886-6186
Last EDR Contact: 10/07/2009
Next Scheduled EDR Contact: 01/18/2010
Data Release Frequency: Varies

Federal institutional controls / engineering controls registries

US ENG CONTROLS: Engineering Controls Sites List

A listing of sites with engineering controls in place. Engineering controls include various forms of caps, building foundations, liners, and treatment methods to create pathway elimination for regulated substances to enter environmental media or effect human health.

Date of Government Version: 03/31/2009
Date Data Arrived at EDR: 04/22/2009
Date Made Active in Reports: 05/05/2009
Number of Days to Update: 13

Source: Environmental Protection Agency
Telephone: 703-603-0695
Last EDR Contact: 09/18/2009
Next Scheduled EDR Contact: 12/28/2009
Data Release Frequency: Varies

US INST CONTROL: Sites with Institutional Controls

A listing of sites with institutional controls in place. Institutional controls include administrative measures, such as groundwater use restrictions, construction restrictions, property use restrictions, and post remediation care requirements intended to prevent exposure to contaminants remaining on site. Deed restrictions are generally required as part of the institutional controls.

Date of Government Version: 03/31/2009
Date Data Arrived at EDR: 04/22/2009
Date Made Active in Reports: 05/05/2009
Number of Days to Update: 13

Source: Environmental Protection Agency
Telephone: 703-603-0695
Last EDR Contact: 09/18/2009
Next Scheduled EDR Contact: 12/28/2009
Data Release Frequency: Varies

Federal ERNS list

ERNS: Emergency Response Notification System

Emergency Response Notification System. ERNS records and stores information on reported releases of oil and hazardous substances.

Date of Government Version: 05/15/2009
Date Data Arrived at EDR: 07/21/2009
Date Made Active in Reports: 09/21/2009
Number of Days to Update: 62

Source: National Response Center, United States Coast Guard
Telephone: 202-267-2180
Last EDR Contact: 10/06/2009
Next Scheduled EDR Contact: 01/18/2010
Data Release Frequency: Annually

State- and tribal - equivalent NPL

MN PLP: Permanent List of Priorities

The list identifies hazardous waste sites where investigation and cleanup are needed, cleanup is underway, or cleanup has been completed and long-term monitoring or maintenance continues.

Date of Government Version: 08/06/2007
Date Data Arrived at EDR: 09/07/2007
Date Made Active in Reports: 10/11/2007
Number of Days to Update: 34

Source: Pollution Control Agency
Telephone: 651-296-6139
Last EDR Contact: 08/31/2009
Next Scheduled EDR Contact: 11/30/2009
Data Release Frequency: Annually

State- and tribal - equivalent CERCLIS

SHWS: Superfund Site Information Listing

The SRS database includes all sites that the State Superfund Program is dealing with or has dealt with. The Superfund Program identifies, investigates and determines appropriate cleanup plans for abandoned or uncontrolled hazardous waste sites where a release or potential release of a hazardous substance poses a risk to human health or the environment.

Date of Government Version: 05/20/2009
Date Data Arrived at EDR: 07/02/2009
Date Made Active in Reports: 07/24/2009
Number of Days to Update: 22

Source: Minnesota Pollution Control Agency
Telephone: 651-296-6300
Last EDR Contact: 09/24/2009
Next Scheduled EDR Contact: 12/28/2009
Data Release Frequency: Annually

State and tribal landfill and/or solid waste disposal site lists

SWF/LF: Permitted Solid Waste Disposal Facilities

Solid Waste Facilities/Landfill Sites. SWF/LF type records typically contain an inventory of solid waste disposal facilities or landfills in a particular state. Depending on the state, these may be active or inactive facilities or open dumps that failed to meet RCRA Subtitle D Section 4004 criteria for solid waste landfills or disposal sites.

Date of Government Version: 08/01/2009
Date Data Arrived at EDR: 08/28/2009
Date Made Active in Reports: 09/29/2009
Number of Days to Update: 32

Source: Minnesota Pollution Control Agency
Telephone: 651-296-7276
Last EDR Contact: 08/28/2009
Next Scheduled EDR Contact: 11/30/2009
Data Release Frequency: Varies

LCP: Closed Landfills Priority List

The Minnesota Legislature enacted a law to manage and clean up the state's closed Mixed Municipal Solid Waste Landfills. Under that law, the MPCA is required to create and periodically revise a priority list of qualified landfills, based on the relative health and environmental risks they present. The MPCA established the first such priority list in December, 1994.

Date of Government Version: 10/01/2008
Date Data Arrived at EDR: 03/27/2009
Date Made Active in Reports: 05/01/2009
Number of Days to Update: 35

Source: Minnesota Pollution Control Agency
Telephone: 651-296-9543
Source: Pollution Control Agency, GIS Section
Telephone: 651-296-7266
Last EDR Contact: 09/18/2009
Next Scheduled EDR Contact: 12/14/2009
Data Release Frequency: Annually

State and tribal leaking storage tank lists

LUST: Leak Sites

Leaking Underground Storage Tank Incident Reports. LUST records contain an inventory of reported leaking underground storage tank incidents. Not all states maintain these records, and the information stored varies by state.

Date of Government Version: 08/01/2009
Date Data Arrived at EDR: 08/28/2009
Date Made Active in Reports: 09/29/2009
Number of Days to Update: 32

Source: Minnesota Pollution Control Agency
Telephone: 651-296-6300
Last EDR Contact: 08/28/2009
Next Scheduled EDR Contact: 11/30/2009
Data Release Frequency: Semi-Annually

LAST: Leaking Aboveground Storage Tanks

A listing of leaking aboveground storage tanks.

Date of Government Version: 08/01/2009
Date Data Arrived at EDR: 08/28/2009
Date Made Active in Reports: 09/29/2009
Number of Days to Update: 32

Source: Pollution Control Agency
Telephone: 651-296-6300
Last EDR Contact: 08/28/2009
Next Scheduled EDR Contact: 11/30/2009
Data Release Frequency: Semi-Annually

INDIAN LUST R10: Leaking Underground Storage Tanks on Indian Land

LUSTs on Indian land in Alaska, Idaho, Oregon and Washington.

Date of Government Version: 08/20/2009
Date Data Arrived at EDR: 08/21/2009
Date Made Active in Reports: 09/21/2009
Number of Days to Update: 31

Source: EPA Region 10
Telephone: 206-553-2857
Last EDR Contact: 08/17/2009
Next Scheduled EDR Contact: 11/16/2009
Data Release Frequency: Quarterly

INDIAN LUST R1: Leaking Underground Storage Tanks on Indian Land

A listing of leaking underground storage tank locations on Indian Land.

Date of Government Version: 02/19/2009
Date Data Arrived at EDR: 02/19/2009
Date Made Active in Reports: 03/16/2009
Number of Days to Update: 25

Source: EPA Region 1
Telephone: 617-918-1313
Last EDR Contact: 08/17/2009
Next Scheduled EDR Contact: 11/16/2009
Data Release Frequency: Varies

INDIAN LUST R6: Leaking Underground Storage Tanks on Indian Land

LUSTs on Indian land in New Mexico and Oklahoma.

Date of Government Version: 08/24/2009
Date Data Arrived at EDR: 08/26/2009
Date Made Active in Reports: 09/21/2009
Number of Days to Update: 26

Source: EPA Region 6
Telephone: 214-665-6597
Last EDR Contact: 08/17/2009
Next Scheduled EDR Contact: 11/16/2009
Data Release Frequency: Varies

INDIAN LUST R8: Leaking Underground Storage Tanks on Indian Land
LUSTs on Indian land in Colorado, Montana, North Dakota, South Dakota, Utah and Wyoming.

Date of Government Version: 08/24/2009
Date Data Arrived at EDR: 09/10/2009
Date Made Active in Reports: 10/22/2009
Number of Days to Update: 42
Source: EPA Region 8
Telephone: 303-312-6271
Last EDR Contact: 08/17/2009
Next Scheduled EDR Contact: 11/16/2009
Data Release Frequency: Quarterly

INDIAN LUST R4: Leaking Underground Storage Tanks on Indian Land
LUSTs on Indian land in Florida, Mississippi and North Carolina.

Date of Government Version: 08/20/2009
Date Data Arrived at EDR: 08/26/2009
Date Made Active in Reports: 10/22/2009
Number of Days to Update: 57
Source: EPA Region 4
Telephone: 404-562-8677
Last EDR Contact: 08/17/2009
Next Scheduled EDR Contact: 11/16/2009
Data Release Frequency: Semi-Annually

INDIAN LUST R9: Leaking Underground Storage Tanks on Indian Land
LUSTs on Indian land in Arizona, California, New Mexico and Nevada

Date of Government Version: 08/21/2009
Date Data Arrived at EDR: 10/06/2009
Date Made Active in Reports: 10/22/2009
Number of Days to Update: 16
Source: Environmental Protection Agency
Telephone: 415-972-3372
Last EDR Contact: 08/17/2009
Next Scheduled EDR Contact: 11/16/2009
Data Release Frequency: Quarterly

INDIAN LUST R7: Leaking Underground Storage Tanks on Indian Land
LUSTs on Indian land in Iowa, Kansas, and Nebraska

Date of Government Version: 03/24/2009
Date Data Arrived at EDR: 05/20/2009
Date Made Active in Reports: 06/17/2009
Number of Days to Update: 28
Source: EPA Region 7
Telephone: 913-551-7003
Last EDR Contact: 08/21/2009
Next Scheduled EDR Contact: 11/16/2009
Data Release Frequency: Varies

State and tribal registered storage tank lists

UST: Underground Storage Tank Database
Registered Underground Storage Tanks. UST's are regulated under Subtitle I of the Resource Conservation and Recovery Act (RCRA) and must be registered with the state department responsible for administering the UST program. Available information varies by state program.

Date of Government Version: 08/01/2009
Date Data Arrived at EDR: 08/28/2009
Date Made Active in Reports: 09/22/2009
Number of Days to Update: 25
Source: Minnesota Pollution Control Agency
Telephone: 651-649-5451
Last EDR Contact: 08/28/2009
Next Scheduled EDR Contact: 11/30/2009
Data Release Frequency: Varies

AST: Aboveground Storage Tanks
Registered Aboveground Storage Tanks.

Date of Government Version: 08/01/2009
Date Data Arrived at EDR: 08/28/2009
Date Made Active in Reports: 09/23/2009
Number of Days to Update: 26
Source: Minnesota Pollution Control Agency
Telephone: 651-296-0930
Last EDR Contact: 08/28/2009
Next Scheduled EDR Contact: 11/30/2009
Data Release Frequency: Semi-Annually

INDIAN UST R9: Underground Storage Tanks on Indian Land
The Indian Underground Storage Tank (UST) database provides information about underground storage tanks on Indian land in EPA Region 9 (Arizona, California, Hawaii, Nevada, the Pacific Islands, and Tribal Nations).

Date of Government Version: 08/21/2009
Date Data Arrived at EDR: 08/26/2009
Date Made Active in Reports: 10/22/2009
Number of Days to Update: 57

Source: EPA Region 9
Telephone: 415-972-3368
Last EDR Contact: 08/17/2009
Next Scheduled EDR Contact: 11/16/2009
Data Release Frequency: Quarterly

INDIAN UST R8: Underground Storage Tanks on Indian Land

The Indian Underground Storage Tank (UST) database provides information about underground storage tanks on Indian land in EPA Region 8 (Colorado, Montana, North Dakota, South Dakota, Utah, Wyoming and 27 Tribal Nations).

Date of Government Version: 08/24/2009
Date Data Arrived at EDR: 09/10/2009
Date Made Active in Reports: 10/22/2009
Number of Days to Update: 42

Source: EPA Region 8
Telephone: 303-312-6137
Last EDR Contact: 08/17/2009
Next Scheduled EDR Contact: 11/16/2009
Data Release Frequency: Quarterly

INDIAN UST R7: Underground Storage Tanks on Indian Land

The Indian Underground Storage Tank (UST) database provides information about underground storage tanks on Indian land in EPA Region 7 (Iowa, Kansas, Missouri, Nebraska, and 9 Tribal Nations).

Date of Government Version: 04/01/2008
Date Data Arrived at EDR: 12/30/2008
Date Made Active in Reports: 03/16/2009
Number of Days to Update: 76

Source: EPA Region 7
Telephone: 913-551-7003
Last EDR Contact: 08/21/2009
Next Scheduled EDR Contact: 11/16/2009
Data Release Frequency: Varies

INDIAN UST R10: Underground Storage Tanks on Indian Land

The Indian Underground Storage Tank (UST) database provides information about underground storage tanks on Indian land in EPA Region 10 (Alaska, Idaho, Oregon, Washington, and Tribal Nations).

Date of Government Version: 08/20/2009
Date Data Arrived at EDR: 08/21/2009
Date Made Active in Reports: 09/21/2009
Number of Days to Update: 31

Source: EPA Region 10
Telephone: 206-553-2857
Last EDR Contact: 08/17/2009
Next Scheduled EDR Contact: 11/16/2009
Data Release Frequency: Quarterly

INDIAN UST R1: Underground Storage Tanks on Indian Land

The Indian Underground Storage Tank (UST) database provides information about underground storage tanks on Indian land in EPA Region 1 (Connecticut, Maine, Massachusetts, New Hampshire, Rhode Island, Vermont and ten Tribal Nations).

Date of Government Version: 02/19/2009
Date Data Arrived at EDR: 02/19/2009
Date Made Active in Reports: 03/16/2009
Number of Days to Update: 25

Source: EPA, Region 1
Telephone: 617-918-1313
Last EDR Contact: 08/17/2009
Next Scheduled EDR Contact: 11/16/2009
Data Release Frequency: Varies

INDIAN UST R6: Underground Storage Tanks on Indian Land

The Indian Underground Storage Tank (UST) database provides information about underground storage tanks on Indian land in EPA Region 6 (Louisiana, Arkansas, Oklahoma, New Mexico, Texas and 65 Tribes).

Date of Government Version: 08/24/2009
Date Data Arrived at EDR: 08/26/2009
Date Made Active in Reports: 09/21/2009
Number of Days to Update: 26

Source: EPA Region 6
Telephone: 214-665-7591
Last EDR Contact: 08/17/2009
Next Scheduled EDR Contact: 11/16/2009
Data Release Frequency: Semi-Annually

INDIAN UST R4: Underground Storage Tanks on Indian Land

The Indian Underground Storage Tank (UST) database provides information about underground storage tanks on Indian land in EPA Region 4 (Alabama, Florida, Georgia, Kentucky, Mississippi, North Carolina, South Carolina, Tennessee and Tribal Nations)

Date of Government Version: 08/20/2009
Date Data Arrived at EDR: 08/26/2009
Date Made Active in Reports: 10/22/2009
Number of Days to Update: 57

Source: EPA Region 4
Telephone: 404-562-9424
Last EDR Contact: 08/17/2009
Next Scheduled EDR Contact: 11/16/2009
Data Release Frequency: Semi-Annually

INDIAN UST R5: Underground Storage Tanks on Indian Land

The Indian Underground Storage Tank (UST) database provides information about underground storage tanks on Indian land in EPA Region 5 (Michigan, Minnesota and Wisconsin and Tribal Nations).

Date of Government Version: 09/08/2008
Date Data Arrived at EDR: 09/19/2008
Date Made Active in Reports: 10/16/2008
Number of Days to Update: 27

Source: EPA Region 5
Telephone: 312-886-6136
Last EDR Contact: 10/22/2009
Next Scheduled EDR Contact: 11/16/2009
Data Release Frequency: Varies

State and tribal institutional control / engineering control registries

INST CONTROL: Site Remediation Section Database

Sites that have an Institutional Control event.

Date of Government Version: 05/20/2009
Date Data Arrived at EDR: 07/02/2009
Date Made Active in Reports: 07/24/2009
Number of Days to Update: 22

Source: Pollution Control Agency
Telephone: 512-296-6300
Last EDR Contact: 09/24/2009
Next Scheduled EDR Contact: 12/28/2009
Data Release Frequency: Quarterly

State and tribal voluntary cleanup sites

VIC: Voluntary Investigation and Cleanup Program

Voluntary Investigation and Cleanup (VIC) Program List.

Date of Government Version: 05/20/2009
Date Data Arrived at EDR: 07/02/2009
Date Made Active in Reports: 07/24/2009
Number of Days to Update: 22

Source: Minnesota Pollution Control Agency
Telephone: 651-296-7291
Last EDR Contact: 09/24/2009
Next Scheduled EDR Contact: 12/28/2009
Data Release Frequency: Quarterly

INDIAN VCP R1: Voluntary Cleanup Priority Listing

A listing of voluntary cleanup priority sites located on Indian Land located in Region 1.

Date of Government Version: 04/02/2008
Date Data Arrived at EDR: 04/22/2008
Date Made Active in Reports: 05/19/2008
Number of Days to Update: 27

Source: EPA, Region 1
Telephone: 617-918-1102
Last EDR Contact: 10/05/2009
Next Scheduled EDR Contact: 01/18/2010
Data Release Frequency: Varies

INDIAN VCP R7: Voluntary Cleanup Priority Lisitng

A listing of voluntary cleanup priority sites located on Indian Land located in Region 7.

Date of Government Version: 03/20/2008
Date Data Arrived at EDR: 04/22/2008
Date Made Active in Reports: 05/19/2008
Number of Days to Update: 27

Source: EPA, Region 7
Telephone: 913-551-7365
Last EDR Contact: 04/20/2009
Next Scheduled EDR Contact: 07/20/2009
Data Release Frequency: Varies

State and tribal Brownfields sites

BROWNFIELDS: Petroleum Brownfields Program Sites

Purchasing, selling, or developing property can present a special set of obstacles if the property is contaminated with chemicals. The Petroleum Brownfields Program is one of several programs within the Minnesota Pollution Control Agency (MPCA) designed to help people address these obstacles. The purpose of the Petroleum Brownfields Program is to provide the technical assistance and liability assurance needed to expedite and facilitate the development, transfer, investigation and/or cleanup of property that is contaminated with petroleum.

Date of Government Version: 09/30/2008
Date Data Arrived at EDR: 12/09/2008
Date Made Active in Reports: 02/26/2009
Number of Days to Update: 79

Source: Pollution Control Agency
Telephone: 651-296-7999
Last EDR Contact: 06/09/2009
Next Scheduled EDR Contact: 09/07/2009
Data Release Frequency: Varies

ADDITIONAL ENVIRONMENTAL RECORDS

Local Brownfield lists

US BROWNFIELDS: A Listing of Brownfields Sites

Included in the listing are brownfields properties addresses by Cooperative Agreement Recipients and brownfields properties addressed by Targeted Brownfields Assessments. Targeted Brownfields Assessments-EPA's Targeted Brownfields Assessments (TBA) program is designed to help states, tribes, and municipalities--especially those without EPA Brownfields Assessment Demonstration Pilots--minimize the uncertainties of contamination often associated with brownfields. Under the TBA program, EPA provides funding and/or technical assistance for environmental assessments at brownfields sites throughout the country. Targeted Brownfields Assessments supplement and work with other efforts under EPA's Brownfields Initiative to promote cleanup and redevelopment of brownfields. Cooperative Agreement Recipients-States, political subdivisions, territories, and Indian tribes become Brownfields Cleanup Revolving Loan Fund (BCRLF) cooperative agreement recipients when they enter into BCRLF cooperative agreements with the U.S. EPA. EPA selects BCRLF cooperative agreement recipients based on a proposal and application process. BCRLF cooperative agreement recipients must use EPA funds provided through BCRLF cooperative agreement for specified brownfields-related cleanup activities.

Date of Government Version: 10/01/2008
Date Data Arrived at EDR: 11/14/2008
Date Made Active in Reports: 12/23/2008
Number of Days to Update: 39

Source: Environmental Protection Agency
Telephone: 202-566-2777
Last EDR Contact: 09/11/2009
Next Scheduled EDR Contact: 01/11/2010
Data Release Frequency: Semi-Annually

Local Lists of Landfill / Solid Waste Disposal Sites

ODI: Open Dump Inventory

An open dump is defined as a disposal facility that does not comply with one or more of the Part 257 or Part 258 Subtitle D Criteria.

Date of Government Version: 06/30/1985
Date Data Arrived at EDR: 08/09/2004
Date Made Active in Reports: 09/17/2004
Number of Days to Update: 39

Source: Environmental Protection Agency
Telephone: 800-424-9346
Last EDR Contact: 06/09/2004
Next Scheduled EDR Contact: N/A
Data Release Frequency: No Update Planned

DEBRIS REGION 9: Torres Martinez Reservation Illegal Dump Site Locations

A listing of illegal dump sites location on the Torres Martinez Indian Reservation located in eastern Riverside County and northern Imperial County, California.

Date of Government Version: 01/12/2009
Date Data Arrived at EDR: 05/07/2009
Date Made Active in Reports: 09/21/2009
Number of Days to Update: 137

Source: EPA, Region 9
Telephone: 415-972-3336
Last EDR Contact: 09/23/2009
Next Scheduled EDR Contact: 12/21/2009
Data Release Frequency: Varies

INDIAN ODI: Report on the Status of Open Dumps on Indian Lands

Location of open dumps on Indian land.

Date of Government Version: 12/31/1998
Date Data Arrived at EDR: 12/03/2007
Date Made Active in Reports: 01/24/2008
Number of Days to Update: 52

Source: Environmental Protection Agency
Telephone: 703-308-8245
Last EDR Contact: 08/26/2009
Next Scheduled EDR Contact: 11/23/2009
Data Release Frequency: Varies

GOVERNMENT RECORDS SEARCHED / DATA CURRENCY TRACKING

Local Lists of Hazardous waste / Contaminated Sites

US CDL: Clandestine Drug Labs

A listing of clandestine drug lab locations. The U.S. Department of Justice ("the Department") provides this web site as a public service. It contains addresses of some locations where law enforcement agencies reported they found chemicals or other items that indicated the presence of either clandestine drug laboratories or dumpsites. In most cases, the source of the entries is not the Department, and the Department has not verified the entry and does not guarantee its accuracy. Members of the public must verify the accuracy of all entries by, for example, contacting local law enforcement and local health departments.

Date of Government Version: 03/01/2009
Date Data Arrived at EDR: 06/22/2009
Date Made Active in Reports: 09/21/2009
Number of Days to Update: 91

Source: Drug Enforcement Administration
Telephone: 202-307-1000
Last EDR Contact: 03/26/2009
Next Scheduled EDR Contact: 06/22/2009
Data Release Frequency: Quarterly

SRS: Site Remediation Section Database

The database contains site information for sites monitored by the Site Remediation Section.

Date of Government Version: 05/20/2009
Date Data Arrived at EDR: 07/02/2009
Date Made Active in Reports: 07/24/2009
Number of Days to Update: 22

Source: Pollution Control Agency
Telephone: 651-282-5988
Last EDR Contact: 09/24/2009
Next Scheduled EDR Contact: 12/28/2009
Data Release Frequency: Quarterly

MN DEL PLP: Delisted Permanent List of Priorities

This generally means that either no more cleanup at a site is needed or that no state superfund funding is needed for long term monitoring activities.

Date of Government Version: 07/23/2009
Date Data Arrived at EDR: 08/07/2009
Date Made Active in Reports: 08/19/2009
Number of Days to Update: 12

Source: Pollution Control Agency
Telephone: 651-296-6139
Last EDR Contact: 08/31/2009
Next Scheduled EDR Contact: 11/30/2009
Data Release Frequency: Annually

CDL: Clandestine Drug Labs

This data was passively gathered. That is, the DOH asks law enforcement and other agencies to notify them of Clandestine Drug Labs (CDLs). They do not require reporting of events. Therefore the data represents only a subset of all CDLs. This data has not been verified. The DOH has made no attempt to verify that reported CDLs actually occurred. They have no knowledge if the CDL was involved in cooking or just consisted of chemicals associated with Meth production. The reports they receive are that a suspected CDL was seized.

Date of Government Version: 07/29/2009
Date Data Arrived at EDR: 07/30/2009
Date Made Active in Reports: 08/19/2009
Number of Days to Update: 20

Source: Department of Health
Telephone: 651-215-5800
Last EDR Contact: 10/13/2009
Next Scheduled EDR Contact: 01/25/2010
Data Release Frequency: Varies

US HIST CDL: National Clandestine Laboratory Register

A listing of clandestine drug lab locations. The U.S. Department of Justice ("the Department") provides this web site as a public service. It contains addresses of some locations where law enforcement agencies reported they found chemicals or other items that indicated the presence of either clandestine drug laboratories or dumpsites. In most cases, the source of the entries is not the Department, and the Department has not verified the entry and does not guarantee its accuracy. Members of the public must verify the accuracy of all entries by, for example, contacting local law enforcement and local health departments.

Date of Government Version: 09/01/2007
Date Data Arrived at EDR: 11/19/2008
Date Made Active in Reports: 03/30/2009
Number of Days to Update: 131

Source: Drug Enforcement Administration
Telephone: 202-307-1000
Last EDR Contact: 03/23/2009
Next Scheduled EDR Contact: 06/22/2009
Data Release Frequency: No Update Planned

GOVERNMENT RECORDS SEARCHED / DATA CURRENCY TRACKING

Local Land Records

LIENS 2: CERCLA Lien Information

A Federal CERCLA ('Superfund') lien can exist by operation of law at any site or property at which EPA has spent Superfund monies. These monies are spent to investigate and address releases and threatened releases of contamination. CERCLIS provides information as to the identity of these sites and properties.

Date of Government Version: 08/18/2009
Date Data Arrived at EDR: 08/21/2009
Date Made Active in Reports: 09/21/2009
Number of Days to Update: 31

Source: Environmental Protection Agency
Telephone: 202-564-6023
Last EDR Contact: 08/17/2009
Next Scheduled EDR Contact: 11/16/2009
Data Release Frequency: Varies

LUCIS: Land Use Control Information System

LUCIS contains records of land use control information pertaining to the former Navy Base Realignment and Closure properties.

Date of Government Version: 12/09/2005
Date Data Arrived at EDR: 12/11/2006
Date Made Active in Reports: 01/11/2007
Number of Days to Update: 31

Source: Department of the Navy
Telephone: 843-820-7326
Last EDR Contact: 09/08/2009
Next Scheduled EDR Contact: 12/07/2009
Data Release Frequency: Varies

LIENS: Environmental Liens

Sites included in the Site Remediation System Database that have Environmental Liens.

Date of Government Version: 07/06/2006
Date Data Arrived at EDR: 07/07/2006
Date Made Active in Reports: 08/14/2006
Number of Days to Update: 38

Source: Pollution Control Agency
Telephone: 602-282-5988
Last EDR Contact: 09/24/2009
Next Scheduled EDR Contact: 12/28/2009
Data Release Frequency: Quarterly

Records of Emergency Release Reports

HMIRS: Hazardous Materials Information Reporting System

Hazardous Materials Incident Report System. HMIRS contains hazardous material spill incidents reported to DOT.

Date of Government Version: 07/16/2009
Date Data Arrived at EDR: 07/16/2009
Date Made Active in Reports: 09/21/2009
Number of Days to Update: 67

Source: U.S. Department of Transportation
Telephone: 202-366-4555
Last EDR Contact: 10/05/2009
Next Scheduled EDR Contact: 01/11/2010
Data Release Frequency: Annually

SPILLS: Spills Database

Spills reported to the Pollution Control Agency.

Date of Government Version: 08/01/2009
Date Data Arrived at EDR: 08/28/2009
Date Made Active in Reports: 09/29/2009
Number of Days to Update: 32

Source: Minnesota Pollution Control Agency
Telephone: 651-297-8617
Last EDR Contact: 08/28/2009
Next Scheduled EDR Contact: 11/30/2009
Data Release Frequency: Quarterly

AG SPILLS: Department of Agriculture Spills

This data is a list of pesticide/fertilizer incidents reported to have occurred in Minnesota.

Date of Government Version: 09/01/2009
Date Data Arrived at EDR: 09/01/2009
Date Made Active in Reports: 09/29/2009
Number of Days to Update: 28

Source: Department of Agriculture
Telephone: 651-297-3997
Last EDR Contact: 08/31/2009
Next Scheduled EDR Contact: 11/30/2009
Data Release Frequency: Semi-Annually

Other Ascertainable Records

RCRA-NonGen: RCRA - Non Generators

RCRAInfo is EPA's comprehensive information system, providing access to data supporting the Resource Conservation and Recovery Act (RCRA) of 1976 and the Hazardous and Solid Waste Amendments (HSWA) of 1984. The database includes selective information on sites which generate, transport, store, treat and/or dispose of hazardous waste as defined by the Resource Conservation and Recovery Act (RCRA). Non-Generators do not presently generate hazardous waste.

Date of Government Version: 11/12/2008
Date Data Arrived at EDR: 11/18/2008
Date Made Active in Reports: 03/16/2009
Number of Days to Update: 118

Source: Environmental Protection Agency
Telephone: 312-886-6186
Last EDR Contact: 10/07/2009
Next Scheduled EDR Contact: 01/18/2010
Data Release Frequency: Varies

DOT OPS: Incident and Accident Data

Department of Transporation, Office of Pipeline Safety Incident and Accident data.

Date of Government Version: 05/14/2008
Date Data Arrived at EDR: 05/28/2008
Date Made Active in Reports: 08/08/2008
Number of Days to Update: 72

Source: Department of Transporation, Office of Pipeline Safety
Telephone: 202-366-4595
Last EDR Contact: 08/27/2009
Next Scheduled EDR Contact: 11/23/2009
Data Release Frequency: Varies

DOD: Department of Defense Sites

This data set consists of federally owned or administered lands, administered by the Department of Defense, that have any area equal to or greater than 640 acres of the United States, Puerto Rico, and the U.S. Virgin Islands.

Date of Government Version: 12/31/2005
Date Data Arrived at EDR: 11/10/2006
Date Made Active in Reports: 01/11/2007
Number of Days to Update: 62

Source: USGS
Telephone: 703-692-8801
Last EDR Contact: 10/23/2009
Next Scheduled EDR Contact: 02/01/2010
Data Release Frequency: Semi-Annually

FUDS: Formerly Used Defense Sites

The listing includes locations of Formerly Used Defense Sites properties where the US Army Corps of Engineers is actively working or will take necessary cleanup actions.

Date of Government Version: 12/31/2007
Date Data Arrived at EDR: 09/05/2008
Date Made Active in Reports: 09/23/2008
Number of Days to Update: 18

Source: U.S. Army Corps of Engineers
Telephone: 202-528-4285
Last EDR Contact: 09/30/2009
Next Scheduled EDR Contact: 12/28/2009
Data Release Frequency: Varies

CONSENT: Superfund (CERCLA) Consent Decrees

Major legal settlements that establish responsibility and standards for cleanup at NPL (Superfund) sites. Released periodically by United States District Courts after settlement by parties to litigation matters.

Date of Government Version: 04/24/2009
Date Data Arrived at EDR: 05/19/2009
Date Made Active in Reports: 09/21/2009
Number of Days to Update: 125

Source: Department of Justice, Consent Decree Library
Telephone: Varies
Last EDR Contact: 10/06/2009
Next Scheduled EDR Contact: 01/18/2010
Data Release Frequency: Varies

ROD: Records Of Decision

Record of Decision. ROD documents mandate a permanent remedy at an NPL (Superfund) site containing technical and health information to aid in the cleanup.

Date of Government Version: 09/01/2009
Date Data Arrived at EDR: 09/22/2009
Date Made Active in Reports: 10/22/2009
Number of Days to Update: 30

Source: EPA
Telephone: 703-416-0223
Last EDR Contact: 09/22/2009
Next Scheduled EDR Contact: 12/28/2009
Data Release Frequency: Annually

UMTRA: Uranium Mill Tailings Sites

Uranium ore was mined by private companies for federal government use in national defense programs. When the mills shut down, large piles of the sand-like material (mill tailings) remain after uranium has been extracted from the ore. Levels of human exposure to radioactive materials from the piles are low; however, in some cases tailings were used as construction materials before the potential health hazards of the tailings were recognized.

Date of Government Version: 01/05/2009
Date Data Arrived at EDR: 05/07/2009
Date Made Active in Reports: 05/08/2009
Number of Days to Update: 1

Source: Department of Energy
Telephone: 505-845-0011
Last EDR Contact: 09/14/2009
Next Scheduled EDR Contact: 12/14/2009
Data Release Frequency: Varies

MINES: Mines Master Index File

Contains all mine identification numbers issued for mines active or opened since 1971. The data also includes violation information.

Date of Government Version: 05/28/2009
Date Data Arrived at EDR: 06/23/2009
Date Made Active in Reports: 09/21/2009
Number of Days to Update: 90

Source: Department of Labor, Mine Safety and Health Administration
Telephone: 303-231-5959
Last EDR Contact: 09/18/2009
Next Scheduled EDR Contact: 12/21/2009
Data Release Frequency: Semi-Annually

TRIS: Toxic Chemical Release Inventory System

Toxic Release Inventory System. TRIS identifies facilities which release toxic chemicals to the air, water and land in reportable quantities under SARA Title III Section 313.

Date of Government Version: 12/31/2007
Date Data Arrived at EDR: 04/09/2009
Date Made Active in Reports: 06/17/2009
Number of Days to Update: 69

Source: EPA
Telephone: 202-566-0250
Last EDR Contact: 09/14/2009
Next Scheduled EDR Contact: 12/14/2009
Data Release Frequency: Annually

TSCA: Toxic Substances Control Act

Toxic Substances Control Act. TSCA identifies manufacturers and importers of chemical substances included on the TSCA Chemical Substance Inventory list. It includes data on the production volume of these substances by plant site.

Date of Government Version: 12/31/2002
Date Data Arrived at EDR: 04/14/2006
Date Made Active in Reports: 05/30/2006
Number of Days to Update: 46

Source: EPA
Telephone: 202-260-5521
Last EDR Contact: 10/07/2009
Next Scheduled EDR Contact: 01/11/2010
Data Release Frequency: Every 4 Years

FTTS: FIFRA/ TSCA Tracking System - FIFRA (Federal Insecticide, Fungicide, & Rodenticide Act)/TSCA (Toxic Substances Control Act)

FTTS tracks administrative cases and pesticide enforcement actions and compliance activities related to FIFRA, TSCA and EPCRA (Emergency Planning and Community Right-to-Know Act). To maintain currency, EDR contacts the Agency on a quarterly basis.

Date of Government Version: 04/09/2009
Date Data Arrived at EDR: 04/16/2009
Date Made Active in Reports: 05/11/2009
Number of Days to Update: 25

Source: EPA/Office of Prevention, Pesticides and Toxic Substances
Telephone: 202-566-1667
Last EDR Contact: 09/10/2009
Next Scheduled EDR Contact: 12/14/2009
Data Release Frequency: Quarterly

FTTS INSP: FIFRA/ TSCA Tracking System - FIFRA (Federal Insecticide, Fungicide, & Rodenticide Act)/TSCA (Toxic Substances Control Act)

A listing of FIFRA/TSCA Tracking System (FTTS) inspections and enforcements.

Date of Government Version: 04/09/2009
Date Data Arrived at EDR: 04/16/2009
Date Made Active in Reports: 05/11/2009
Number of Days to Update: 25

Source: EPA
Telephone: 202-566-1667
Last EDR Contact: 09/10/2009
Next Scheduled EDR Contact: 12/14/2009
Data Release Frequency: Quarterly

HIST FTTS: FIFRA/TSCA Tracking System Administrative Case Listing

A complete administrative case listing from the FIFRA/TSCA Tracking System (FTTS) for all ten EPA regions. The information was obtained from the National Compliance Database (NCDB). NCDB supports the implementation of FIFRA (Federal Insecticide, Fungicide, and Rodenticide Act) and TSCA (Toxic Substances Control Act). Some EPA regions are now closing out records. Because of that, and the fact that some EPA regions are not providing EPA Headquarters with updated records, it was decided to create a HIST FTTS database. It included records that may not be included in the newer FTTS database updates. This database is no longer updated.

Date of Government Version: 10/19/2006
Date Data Arrived at EDR: 03/01/2007
Date Made Active in Reports: 04/10/2007
Number of Days to Update: 40

Source: Environmental Protection Agency
Telephone: 202-564-2501
Last EDR Contact: 12/17/2007
Next Scheduled EDR Contact: 03/17/2008
Data Release Frequency: No Update Planned

HIST FTTS INSP: FIFRA/TSCA Tracking System Inspection & Enforcement Case Listing

A complete inspection and enforcement case listing from the FIFRA/TSCA Tracking System (FTTS) for all ten EPA regions. The information was obtained from the National Compliance Database (NCDB). NCDB supports the implementation of FIFRA (Federal Insecticide, Fungicide, and Rodenticide Act) and TSCA (Toxic Substances Control Act). Some EPA regions are now closing out records. Because of that, and the fact that some EPA regions are not providing EPA Headquarters with updated records, it was decided to create a HIST FTTS database. It included records that may not be included in the newer FTTS database updates. This database is no longer updated.

Date of Government Version: 10/19/2006
Date Data Arrived at EDR: 03/01/2007
Date Made Active in Reports: 04/10/2007
Number of Days to Update: 40

Source: Environmental Protection Agency
Telephone: 202-564-2501
Last EDR Contact: 12/17/2008
Next Scheduled EDR Contact: 03/17/2008
Data Release Frequency: No Update Planned

SSTS: Section 7 Tracking Systems

Section 7 of the Federal Insecticide, Fungicide and Rodenticide Act, as amended (92 Stat. 829) requires all registered pesticide-producing establishments to submit a report to the Environmental Protection Agency by March 1st each year. Each establishment must report the types and amounts of pesticides, active ingredients and devices being produced, and those having been produced and sold or distributed in the past year.

Date of Government Version: 12/31/2007
Date Data Arrived at EDR: 05/19/2009
Date Made Active in Reports: 09/21/2009
Number of Days to Update: 125

Source: EPA
Telephone: 202-564-4203
Last EDR Contact: 09/29/2009
Next Scheduled EDR Contact: 01/11/2010
Data Release Frequency: Annually

ICIS: Integrated Compliance Information System

The Integrated Compliance Information System (ICIS) supports the information needs of the national enforcement and compliance program as well as the unique needs of the National Pollutant Discharge Elimination System (NPDES) program.

Date of Government Version: 08/21/2009
Date Data Arrived at EDR: 08/27/2009
Date Made Active in Reports: 10/22/2009
Number of Days to Update: 56

Source: Environmental Protection Agency
Telephone: 202-564-5088
Last EDR Contact: 09/28/2009
Next Scheduled EDR Contact: 01/11/2010
Data Release Frequency: Quarterly

PADS: PCB Activity Database System

PCB Activity Database. PADS Identifies generators, transporters, commercial storers and/or brokers and disposers of PCB's who are required to notify the EPA of such activities.

Date of Government Version: 05/27/2009
Date Data Arrived at EDR: 08/05/2009
Date Made Active in Reports: 09/29/2009
Number of Days to Update: 55

Source: EPA
Telephone: 202-566-0500
Last EDR Contact: 10/21/2009
Next Scheduled EDR Contact: 02/01/2010
Data Release Frequency: Annually

MLTS: Material Licensing Tracking System

MLTS is maintained by the Nuclear Regulatory Commission and contains a list of approximately 8,100 sites which possess or use radioactive materials and which are subject to NRC licensing requirements. To maintain currency, EDR contacts the Agency on a quarterly basis.

Date of Government Version: 07/06/2009
Date Data Arrived at EDR: 07/13/2009
Date Made Active in Reports: 09/21/2009
Number of Days to Update: 70

Source: Nuclear Regulatory Commission
Telephone: 301-415-7169
Last EDR Contact: 09/21/2009
Next Scheduled EDR Contact: 12/28/2009
Data Release Frequency: Quarterly

RADINFO: Radiation Information Database

The Radiation Information Database (RADINFO) contains information about facilities that are regulated by U.S. Environmental Protection Agency (EPA) regulations for radiation and radioactivity.

Date of Government Version: 07/28/2009
Date Data Arrived at EDR: 07/28/2009
Date Made Active in Reports: 09/21/2009
Number of Days to Update: 55

Source: Environmental Protection Agency
Telephone: 202-343-9775
Last EDR Contact: 10/16/2009
Next Scheduled EDR Contact: 01/25/2010
Data Release Frequency: Quarterly

FINDS: Facility Index System/Facility Registry System

Facility Index System. FINDS contains both facility information and 'pointers' to other sources that contain more detail. EDR includes the following FINDS databases in this report: PCS (Permit Compliance System), AIRS (Aerometric Information Retrieval System), DOCKET (Enforcement Docket used to manage and track information on civil judicial enforcement cases for all environmental statutes), FURS (Federal Underground Injection Control), C-DOCKET (Criminal Docket System used to track criminal enforcement actions for all environmental statutes), FFIS (Federal Facilities Information System), STATE (State Environmental Laws and Statutes), and PADS (PCB Activity Data System).

Date of Government Version: 07/23/2009
Date Data Arrived at EDR: 07/28/2009
Date Made Active in Reports: 09/21/2009
Number of Days to Update: 55

Source: EPA
Telephone: (312) 353-2000
Last EDR Contact: 09/18/2009
Next Scheduled EDR Contact: 12/28/2009
Data Release Frequency: Quarterly

RAATS: RCRA Administrative Action Tracking System

RCRA Administration Action Tracking System. RAATS contains records based on enforcement actions issued under RCRA pertaining to major violators and includes administrative and civil actions brought by the EPA. For administration actions after September 30, 1995, data entry in the RAATS database was discontinued. EPA will retain a copy of the database for historical records. It was necessary to terminate RAATS because a decrease in agency resources made it impossible to continue to update the information contained in the database.

Date of Government Version: 04/17/1995
Date Data Arrived at EDR: 07/03/1995
Date Made Active in Reports: 08/07/1995
Number of Days to Update: 35

Source: EPA
Telephone: 202-564-4104
Last EDR Contact: 06/02/2008
Next Scheduled EDR Contact: 09/01/2008
Data Release Frequency: No Update Planned

BRS: Biennial Reporting System

The Biennial Reporting System is a national system administered by the EPA that collects data on the generation and management of hazardous waste. BRS captures detailed data from two groups: Large Quantity Generators (LQG) and Treatment, Storage, and Disposal Facilities.

Date of Government Version: 12/31/2007
Date Data Arrived at EDR: 02/19/2009
Date Made Active in Reports: 05/22/2009
Number of Days to Update: 92

Source: EPA/NTIS
Telephone: 800-424-9346
Last EDR Contact: 09/09/2009
Next Scheduled EDR Contact: 12/07/2009
Data Release Frequency: Biennially

GOVERNMENT RECORDS SEARCHED / DATA CURRENCY TRACKING

LS: List of Sites

The List of Sites includes: Comprehensive Environmental Response, Compensation, and Liability Information System (CERCLIS), No Further Remedial Action Planned (NFRAP), National Priorities List (NPL), Permanent List of Priorities (PLP), sites delisted from the Permanent List of Priorities (DPLP), Hazardous Waste Permit Unit Project Facilities (HW PERM), List of Permitted Solid Waste Facilities (SW PERM), 1980 Metropolitan Area Waste Disposal Site Inventory (METRO), 1980 Statewide Outstate Dump Inventory (ODI), Voluntary and Investigation Program (VIC), and Closed Landfill Sites Undergoing Cleanup (LCP).

Date of Government Version: 04/22/2009
Date Data Arrived at EDR: 07/14/2009
Date Made Active in Reports: 07/24/2009
Number of Days to Update: 10

Source: Minnesota Pollution Control Agency
Telephone: 651-297-2731
Source: Pollution Control Agency, GIS Section
Telephone: 651-297-2731
Last EDR Contact: 10/08/2009
Next Scheduled EDR Contact: 01/11/2010
Data Release Frequency: Semi-Annually

BULK: Bulk Facilities Database

Facilities that use bulk pesticides and fertilizers

Date of Government Version: 09/23/2009
Date Data Arrived at EDR: 09/23/2009
Date Made Active in Reports: 09/29/2009
Number of Days to Update: 6

Source: Department of Agriculture
Telephone: 651-297-3997
Last EDR Contact: 09/21/2009
Next Scheduled EDR Contact: 11/30/2009
Data Release Frequency: Semi-Annually

DRYCLEANERS: Registered Drycleaning Facilities

A listing of coin-operated laundries and drycleaning; drycleaning plants, except rug cleaning; and industrial launderers.

Date of Government Version: 09/24/2009
Date Data Arrived at EDR: 09/24/2009
Date Made Active in Reports: 10/21/2009
Number of Days to Update: 27

Source: Pollution Control Agency
Telephone: 651-296-6300
Last EDR Contact: 09/23/2009
Next Scheduled EDR Contact: 01/04/2010
Data Release Frequency: Varies

ENFORCEMENT: Generators Associated with Enforcement Logs

Regulatory Compliance, Hazardous Waste Enforcement Log and Hazardous Waste Permit Unit Project Identification List.

Date of Government Version: 07/09/2009
Date Data Arrived at EDR: 07/27/2009
Date Made Active in Reports: 08/19/2009
Number of Days to Update: 23

Source: Minnesota Pollution Control Agency
Telephone: 651-297-8332
Last EDR Contact: 09/23/2009
Next Scheduled EDR Contact: 01/04/2010
Data Release Frequency: Quarterly

MN HWS PERMIT: Active TSD Facilities

Active TSD Facilities.

Date of Government Version: 04/01/2009
Date Data Arrived at EDR: 04/28/2009
Date Made Active in Reports: 05/01/2009
Number of Days to Update: 3

Source: Minnesota Pollution Control Agency
Telephone: 651-297-8470
Last EDR Contact: 09/23/2009
Next Scheduled EDR Contact: 01/04/2010
Data Release Frequency: Annually

AIRS: Permit Contact List

A listing of permitted AIRS facilities.

Date of Government Version: 09/30/2009
Date Data Arrived at EDR: 10/01/2009
Date Made Active in Reports: 10/21/2009
Number of Days to Update: 20

Source: Pollution Control Agency
Telephone: 651-296-7351
Last EDR Contact: 09/25/2009
Next Scheduled EDR Contact: 11/30/2009
Data Release Frequency: Varies

TIER 2: Tier 2 Facility Listing
A listing of facilities which store or manufacture hazardous materials that submit a chemical inventory report.

Date of Government Version: 12/31/2008
Date Data Arrived at EDR: 03/04/2009
Date Made Active in Reports: 05/01/2009
Number of Days to Update: 58
Source: Department of Public Safety
Telephone: 651-296-2233
Last EDR Contact: 08/31/2009
Next Scheduled EDR Contact: 11/30/2009
Data Release Frequency: Varies

INDIAN RESERV: Indian Reservations
This map layer portrays Indian administered lands of the United States that have any area equal to or greater than 640 acres.

Date of Government Version: 12/31/2005
Date Data Arrived at EDR: 12/08/2006
Date Made Active in Reports: 01/11/2007
Number of Days to Update: 34
Source: USGS
Telephone: 202-208-3710
Last EDR Contact: 10/23/2009
Next Scheduled EDR Contact: 02/01/2010
Data Release Frequency: Semi-Annually

SCRD DRYCLEANERS: State Coalition for Remediation of Drycleaners Listing
The State Coalition for Remediation of Drycleaners was established in 1998, with support from the U.S. EPA Office of Superfund Remediation and Technology Innovation. It is comprised of representatives of states with established drycleaner remediation programs. Currently the member states are Alabama, Connecticut, Florida, Illinois, Kansas, Minnesota, Missouri, North Carolina, Oregon, South Carolina, Tennessee, Texas, and Wisconsin.

Date of Government Version: 09/09/2009
Date Data Arrived at EDR: 09/09/2009
Date Made Active in Reports: 10/22/2009
Number of Days to Update: 43
Source: Environmental Protection Agency
Telephone: 615-532-8599
Last EDR Contact: 10/26/2009
Next Scheduled EDR Contact: 02/08/2010
Data Release Frequency: Varies

FEDLAND: Federal and Indian Lands
Federally and Indian administrated lands of the United States. Lands included are administrated by: Army Corps of Engineers, Bureau of Reclamation, National Wild and Scenic River, National Wildlife Refuge, Public Domain Land, Wilderness, Wilderness Study Area, Wildlife Management Area, Bureau of Indian Affairs, Bureau of Land Management, Department of Justice, Forest Service, Fish and Wildlife Service, National Park Service.

Date of Government Version: 12/31/2005
Date Data Arrived at EDR: 02/06/2006
Date Made Active in Reports: 01/11/2007
Number of Days to Update: 339
Source: U.S. Geological Survey
Telephone: 888-275-8747
Last EDR Contact: 10/23/2009
Next Scheduled EDR Contact: 02/01/2010
Data Release Frequency: N/A

PCB TRANSFORMER: PCB Transformer Registration Database
The database of PCB transformer registrations that includes all PCB registration submittals.

Date of Government Version: 01/01/2008
Date Data Arrived at EDR: 02/18/2009
Date Made Active in Reports: 05/29/2009
Number of Days to Update: 100
Source: Environmental Protection Agency
Telephone: 202-566-0517
Last EDR Contact: 08/21/2009
Next Scheduled EDR Contact: 11/16/2009
Data Release Frequency: Varies

MDA LIS: Licensing Information System Database Listing
Information provided lists all individuals or companies who hold licenses, certificates and/or permits required by state law and regulated by the Department. Additionally, the LIS lists all companies who must register products with the Department before being used or sold in commercial channels within our state.

Date of Government Version: 09/23/2009
Date Data Arrived at EDR: 09/23/2009
Date Made Active in Reports: 09/29/2009
Number of Days to Update: 6
Source: Department of Agriculture
Telephone: 651-201-6000
Last EDR Contact: 09/21/2009
Next Scheduled EDR Contact: 11/30/2009
Data Release Frequency: Varies

COAL ASH: Coal Ash Disposal Site Listing
A listing of coal ash disposal site locations.

Date of Government Version: 09/17/2009
Date Data Arrived at EDR: 09/18/2009
Date Made Active in Reports: 09/29/2009
Number of Days to Update: 11

Source: Pollution Control Agency
Telephone: 651-757-2740
Last EDR Contact: 09/17/2009
Next Scheduled EDR Contact: 11/30/2009
Data Release Frequency: Varies

EDR PROPRIETARY RECORDS

EDR Proprietary Records

Manufactured Gas Plants: EDR Proprietary Manufactured Gas Plants
The EDR Proprietary Manufactured Gas Plant Database includes records of coal gas plants (manufactured gas plants) compiled by EDR's researchers. Manufactured gas sites were used in the United States from the 1800's to 1950's to produce a gas that could be distributed and used as fuel. These plants used whale oil, rosin, coal, or a mixture of coal, oil, and water that also produced a significant amount of waste. Many of the byproducts of the gas production, such as coal tar (oily waste containing volatile and non-volatile chemicals), sludges, oils and other compounds are potentially hazardous to human health and the environment. The byproduct from this process was frequently disposed of directly at the plant site and can remain or spread slowly, serving as a continuous source of soil and groundwater contamination.

Date of Government Version: N/A
Date Data Arrived at EDR: N/A
Date Made Active in Reports: N/A
Number of Days to Update: N/A

Source: EDR, Inc.
Telephone: N/A
Last EDR Contact: N/A
Next Scheduled EDR Contact: N/A
Data Release Frequency: No Update Planned

EDR Historical Auto Stations: EDR Proprietary Historic Gas Stations
EDR has searched selected national collections of business directories and has collected listings of potential gas station/filling station/service station sites that were available to EDR researchers. EDR's review was limited to those categories of sources that might, in EDR's opinion, include gas station/filling station/service station establishments. The categories reviewed included, but were not limited to gas, gas station, gasoline station, filling station, auto, automobile repair, auto service station, service station, etc.

Date of Government Version: N/A
Date Data Arrived at EDR: N/A
Date Made Active in Reports: N/A
Number of Days to Update: N/A

Source: EDR, Inc.
Telephone: N/A
Last EDR Contact: N/A
Next Scheduled EDR Contact: N/A
Data Release Frequency: Varies

EDR Historical Cleaners: EDR Proprietary Historic Dry Cleaners
EDR has searched selected national collections of business directories and has collected listings of potential dry cleaner sites that were available to EDR researchers. EDR's review was limited to those categories of sources that might, in EDR's opinion, include dry cleaning establishments. The categories reviewed included, but were not limited to dry cleaners, cleaners, laundry, laundromat, cleaning/laundry, wash & dry etc.

Date of Government Version: N/A
Date Data Arrived at EDR: N/A
Date Made Active in Reports: N/A
Number of Days to Update: N/A

Source: EDR, Inc.
Telephone: N/A
Last EDR Contact: N/A
Next Scheduled EDR Contact: N/A
Data Release Frequency: Varies

OTHER DATABASE(S)

Depending on the geographic area covered by this report, the data provided in these specialty databases may or may not be complete. For example, the existence of wetlands information data in a specific report does not mean that all wetlands in the area covered by the report are included. Moreover, the absence of any reported wetlands information does not necessarily mean that wetlands do not exist in the area covered by the report.

CT MANIFEST: Hazardous Waste Manifest Data

Facility and manifest data. Manifest is a document that lists and tracks hazardous waste from the generator through transporters to a tsd facility.

Date of Government Version: 12/31/2007
Date Data Arrived at EDR: 08/26/2009
Date Made Active in Reports: 09/11/2009
Number of Days to Update: 16

Source: Department of Environmental Protection
Telephone: 860-424-3375
Last EDR Contact: 09/09/2009
Next Scheduled EDR Contact: 12/07/2009
Data Release Frequency: Annually

NJ MANIFEST: Manifest Information

Hazardous waste manifest information.

Date of Government Version: 12/31/2008
Date Data Arrived at EDR: 05/05/2009
Date Made Active in Reports: 05/22/2009
Number of Days to Update: 17

Source: Department of Environmental Protection
Telephone: N/A
Last EDR Contact: 10/20/2009
Next Scheduled EDR Contact: 02/01/2010
Data Release Frequency: Annually

NY MANIFEST: Facility and Manifest Data

Manifest is a document that lists and tracks hazardous waste from the generator through transporters to a TSD facility.

Date of Government Version: 07/28/2009
Date Data Arrived at EDR: 08/27/2009
Date Made Active in Reports: 09/21/2009
Number of Days to Update: 25

Source: Department of Environmental Conservation
Telephone: 518-402-8651
Last EDR Contact: 08/27/2009
Next Scheduled EDR Contact: 11/23/2009
Data Release Frequency: Annually

PA MANIFEST: Manifest Information

Hazardous waste manifest information.

Date of Government Version: 12/31/2007
Date Data Arrived at EDR: 09/11/2008
Date Made Active in Reports: 10/02/2008
Number of Days to Update: 21

Source: Department of Environmental Protection
Telephone: N/A
Last EDR Contact: 09/08/2009
Next Scheduled EDR Contact: 12/07/2009
Data Release Frequency: Annually

RI MANIFEST: Manifest information

Hazardous waste manifest information

Date of Government Version: 06/01/2009
Date Data Arrived at EDR: 06/12/2009
Date Made Active in Reports: 06/29/2009
Number of Days to Update: 17

Source: Department of Environmental Management
Telephone: 401-222-2797
Last EDR Contact: 09/14/2009
Next Scheduled EDR Contact: 12/14/2009
Data Release Frequency: Annually

WI MANIFEST: Manifest Information

Hazardous waste manifest information.

Date of Government Version: 12/31/2008
Date Data Arrived at EDR: 07/17/2009
Date Made Active in Reports: 08/10/2009
Number of Days to Update: 24

Source: Department of Natural Resources
Telephone: N/A
Last EDR Contact: 09/24/2009
Next Scheduled EDR Contact: 01/04/2010
Data Release Frequency: Annually

Oil/Gas Pipelines: This data was obtained by EDR from the USGS in 1994. It is referred to by USGS as GeoData Digital Line Graphs from 1:100,000-Scale Maps. It was extracted from the transportation category including some oil, but primarily gas pipelines.

Electric Power Transmission Line Data

Source: PennWell Corporation
Telephone: (800) 823-6277

This map includes information copyrighted by PennWell Corporation. This information is provided on a best effort basis and PennWell Corporation does not guarantee its accuracy nor warrant its fitness for any particular purpose. Such information has been reprinted with the permission of PennWell.

GOVERNMENT RECORDS SEARCHED / DATA CURRENCY TRACKING

Sensitive Receptors: There are individuals deemed sensitive receptors due to their fragile immune systems and special sensitivity to environmental discharges. These sensitive receptors typically include the elderly, the sick, and children. While the location of all sensitive receptors cannot be determined, EDR indicates those buildings and facilities - schools, daycares, hospitals, medical centers, and nursing homes - where individuals who are sensitive receptors are likely to be located.

AHA Hospitals:
Source: American Hospital Association, Inc.
Telephone: 312-280-5991
The database includes a listing of hospitals based on the American Hospital Association's annual survey of hospitals.

Medical Centers: Provider of Services Listing
Source: Centers for Medicare & Medicaid Services
Telephone: 410-786-3000
A listing of hospitals with Medicare provider number, produced by Centers of Medicare & Medicaid Services, a federal agency within the U.S. Department of Health and Human Services.

Nursing Homes
Source: National Institutes of Health
Telephone: 301-594-6248
Information on Medicare and Medicaid certified nursing homes in the United States.

Public Schools
Source: National Center for Education Statistics
Telephone: 202-502-7300
The National Center for Education Statistics' primary database on elementary and secondary public education in the United States. It is a comprehensive, annual, national statistical database of all public elementary and secondary schools and school districts, which contains data that are comparable across all states.

Private Schools
Source: National Center for Education Statistics
Telephone: 202-502-7300
The National Center for Education Statistics' primary database on private school locations in the United States.

Daycare Centers: Child Care Centers
Source: Department of Human Services
Telephone: 651-296-3971

Flood Zone Data: This data, available in select counties across the country, was obtained by EDR in 1999 from the Federal Emergency Management Agency (FEMA). Data depicts 100-year and 500-year flood zones as defined by FEMA.

NWI: National Wetlands Inventory. This data, available in select counties across the country, was obtained by EDR in 2002 and 2005 from the U.S. Fish and Wildlife Service.

STREET AND ADDRESS INFORMATION

© 2009 Tele Atlas North America, Inc. All rights reserved. This material is proprietary and the subject of copyright protection and other intellectual property rights owned by or licensed to Tele Atlas North America, Inc. The use of this material is subject to the terms of a license agreement. You will be held liable for any unauthorized copying or disclosure of this material.

GEOCHECK ®- PHYSICAL SETTING SOURCE ADDENDUM

TARGET PROPERTY ADDRESS

SCHERER LIMITED PARTNERSHIP
9 NINTH AVENUE NE
MINNEAPOLIS, MN 55413

TARGET PROPERTY COORDINATES

Latitude (North):	44.99530 - 44° 59' 43.1''
Longitude (West):	93.2698 - 93° 16' 11.3''
Universal Tranverse Mercator:	Zone 15
UTM X (Meters):	478733.3
UTM Y (Meters):	4982246.5
Elevation:	807 ft. above sea level

USGS TOPOGRAPHIC MAP

Target Property Map:	44093-H3 MINNEAPOLIS SOUTH, MN
Most Recent Revision:	1993
North Map:	45093-A3 MINNEAPOLIS NORTH, MN
Most Recent Revision:	1993
East Map:	44093-H2 SAINT PAUL WEST, MN
Most Recent Revision:	1993

EDR's GeoCheck Physical Setting Source Addendum is provided to assist the environmental professional in forming an opinion about the impact of potential contaminant migration.

Assessment of the impact of contaminant migration generally has two principle investigative components:

1. Groundwater flow direction, and
2. Groundwater flow velocity.

Groundwater flow direction may be impacted by surface topography, hydrology, hydrogeology, characteristics of the soil, and nearby wells. Groundwater flow velocity is generally impacted by the nature of the geologic strata.

GEOCHECK® - PHYSICAL SETTING SOURCE SUMMARY

GROUNDWATER FLOW DIRECTION INFORMATION

Groundwater flow direction for a particular site is best determined by a qualified environmental professional using site-specific well data. If such data is not reasonably ascertainable, it may be necessary to rely on other sources of information, such as surface topographic information, hydrologic information, hydrogeologic data collected on nearby properties, and regional groundwater flow information (from deep aquifers).

TOPOGRAPHIC INFORMATION

Surface topography may be indicative of the direction of surficial groundwater flow. This information can be used to assist the environmental professional in forming an opinion about the impact of nearby contaminated properties or, should contamination exist on the target property, what downgradient sites might be impacted.

TARGET PROPERTY TOPOGRAPHY

General Topographic Gradient: General WSW

SURROUNDING TOPOGRAPHY: ELEVATION PROFILES

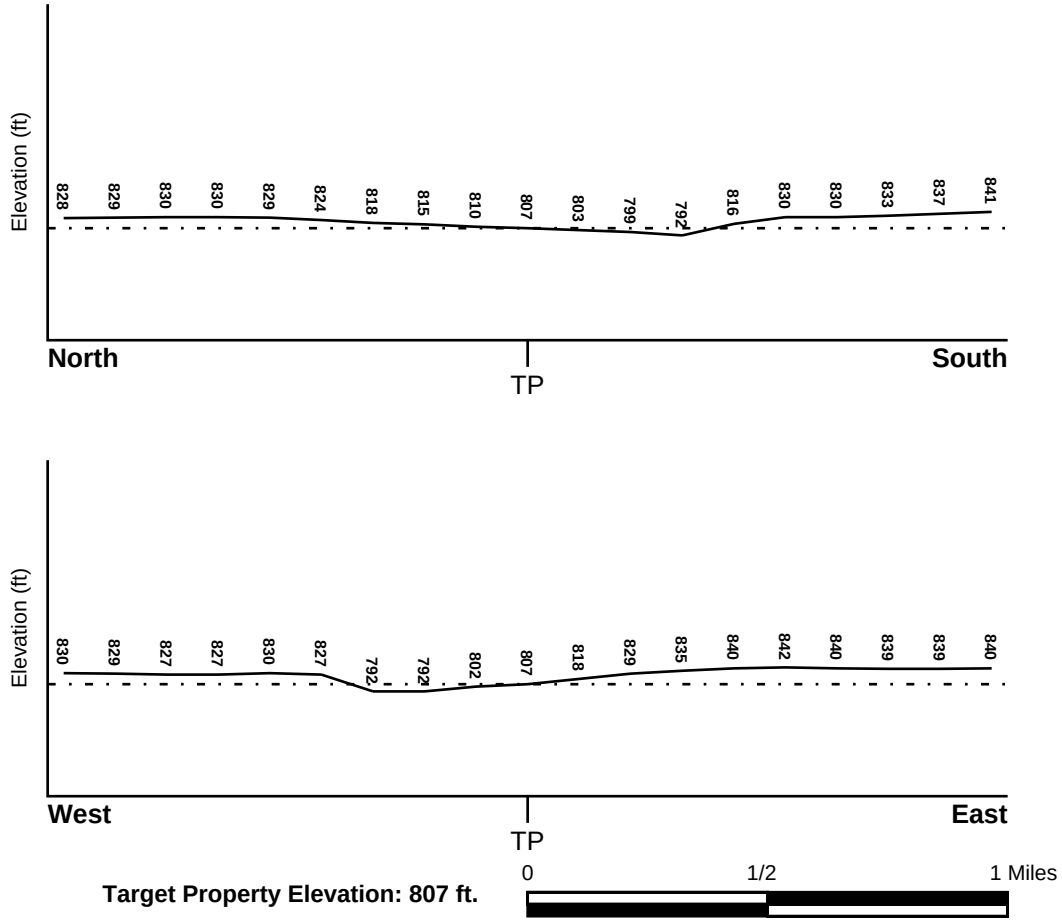

Source: Topography has been determined from the USGS 7.5' Digital Elevation Model and should be evaluated on a relative (not an absolute) basis. Relative elevation information between sites of close proximity should be field verified.

GEOCHECK® - PHYSICAL SETTING SOURCE SUMMARY

HYDROLOGIC INFORMATION

Surface water can act as a hydrologic barrier to groundwater flow. Such hydrologic information can be used to assist the environmental professional in forming an opinion about the impact of nearby contaminated properties or, should contamination exist on the target property, what downgradient sites might be impacted.

Refer to the Physical Setting Source Map following this summary for hydrologic information (major waterways and bodies of water).

FEMA FLOOD ZONE

Target Property County	FEMA Flood Electronic Data
HENNEPIN, MN	YES - refer to the Overview Map and Detail Map

Flood Plain Panel at Target Property: 2701720006B

Additional Panels in search area: 2701720010B

NATIONAL WETLAND INVENTORY

NWI Quad at Target Property	NWI Electronic Data Coverage
MINNEAPOLIS SOUTH	YES - refer to the Overview Map and Detail Map

HYDROGEOLOGIC INFORMATION

Hydrogeologic information obtained by installation of wells on a specific site can often be an indicator of groundwater flow direction in the immediate area. Such hydrogeologic information can be used to assist the environmental professional in forming an opinion about the impact of nearby contaminated properties or, should contamination exist on the target property, what downgradient sites might be impacted.

Site-Specific Hydrogeological Data*:

Search Radius:	1.25 miles
Location Relative to TP:	1/2 - 1 Mile West
Site Name:	Union Scrap Iii
Site EPA ID Number:	MND985685296
Groundwater Flow Direction:	NOT AVAILABLE.
Inferred Depth to Water:	approximately 30 feet.
Hydraulic Connection:	The surficial aquifer and underlying bedrock aquifer are hydraulically connected.
Sole Source Aquifer:	No information about a sole source aquifer is available
Data Quality:	Information is inferred in the CERCLIS investigation report(s)

AQUIFLOW®

Search Radius: 1.000 Mile.

EDR has developed the AQUIFLOW Information System to provide data on the general direction of groundwater flow at specific points. EDR has reviewed reports submitted by environmental professionals to regulatory authorities at select sites and has extracted the date of the report, groundwater flow direction as determined hydrogeologically, and the depth to water table.

MAP ID	LOCATION FROM TP	GENERAL DIRECTION GROUNDWATER FLOW
1	0 - 1/8 Mile ENE	SSE
B4	1/8 - 1/4 Mile North	Not Reported

* ©1996 Site--specific hydrogeological data gathered by CERCLIS Alerts, Inc., Bainbridge Island, WA. All rights reserved. All of the information and opinions presented are those of the cited EPA report(s), which were completed under a Comprehensive Environmental Response Compensation and Liability Information System (CERCLIS) investigation.

GEOCHECK® - PHYSICAL SETTING SOURCE SUMMARY

MAP ID	LOCATION FROM TP	GENERAL DIRECTION GROUNDWATER FLOW
B5	1/8 - 1/4 Mile North	Not Reported
6	1/4 - 1/2 Mile North	Not Reported
7	1/4 - 1/2 Mile NE	SE
8	1/4 - 1/2 Mile North	Not Reported
9	1/4 - 1/2 Mile WNW	Not Reported
10	1/4 - 1/2 Mile NE	Not Reported
C11	1/4 - 1/2 Mile North	Not Reported
C12	1/4 - 1/2 Mile North	WSW
13	1/4 - 1/2 Mile NNE	Varies
14	1/2 - 1 Mile West	Not Reported
15	1/2 - 1 Mile West	Not Reported
16	1/2 - 1 Mile South	Not Reported
17	1/2 - 1 Mile West	Not Reported
18	1/2 - 1 Mile SW	Not Reported
19	1/2 - 1 Mile SSW	Varies
20	1/2 - 1 Mile NNE	WNW
21	1/2 - 1 Mile SW	Not Reported
22	1/2 - 1 Mile SE	Varies
23	1/2 - 1 Mile North	NW
24	1/2 - 1 Mile SSW	Varies
D25	1/2 - 1 Mile NW	Not Reported
D26	1/2 - 1 Mile NW	NE
27	1/2 - 1 Mile SE	SW
28	1/2 - 1 Mile North	Varies
29	1/2 - 1 Mile NW	E
30	1/2 - 1 Mile NW	E
31	1/2 - 1 Mile South	NW
32	1/2 - 1 Mile SSE	ESE
E33	1/2 - 1 Mile SW	N
E34	1/2 - 1 Mile SSW	Not Reported
E35	1/2 - 1 Mile SW	Not Reported
E36	1/2 - 1 Mile SSW	ESE
37	1/2 - 1 Mile WNW	SE
38	1/2 - 1 Mile South	N
39	1/2 - 1 Mile ESE	Not Reported
40	1/2 - 1 Mile SSW	NE
41	1/2 - 1 Mile West	Not Reported

For additional site information, refer to Physical Setting Source Map Findings.

GEOCHECK® - PHYSICAL SETTING SOURCE SUMMARY

GROUNDWATER FLOW VELOCITY INFORMATION

Groundwater flow velocity information for a particular site is best determined by a qualified environmental professional using site specific geologic and soil strata data. If such data are not reasonably ascertainable, it may be necessary to rely on other sources of information, including geologic age identification, rock stratigraphic unit and soil characteristics data collected on nearby properties and regional soil information. In general, contaminant plumes move more quickly through sandy-gravelly types of soils than silty-clayey types of soils.

GEOLOGIC INFORMATION IN GENERAL AREA OF TARGET PROPERTY

Geologic information can be used by the environmental professional in forming an opinion about the relative speed at which contaminant migration may be occurring.

ROCK STRATIGRAPHIC UNIT

Era:	Paleozoic
System:	Ordovician
Series:	Middle Ordovician (Mohawkian)
Code:	O2 *(decoded above as Era, System & Series)*

GEOLOGIC AGE IDENTIFICATION

Category: Stratified Sequence

Geologic Age and Rock Stratigraphic Unit Source: P.G. Schruben, R.E. Arndt and W.J. Bawiec, Geology of the Conterminous U.S. at 1:2,500,000 Scale - a digital representation of the 1974 P.B. King and H.M. Beikman Map, USGS Digital Data Series DDS - 11 (1994).

SSURGO SOIL MAP - 2624253.1s



Target Property
SSURGO Soil
Water

0 1/16 1/8 1/4 Miles

N

SITE NAME:	Scherer Limited Partnership	CLIENT:	Liesch Associates, Inc
ADDRESS:	9 Ninth Avenue NE Minneapolis MN 55413	CONTACT:	Mark S. Miller
		INQUIRY #:	2624253.1s
LAT/LONG:	44.9953 / 93.2698	DATE:	October 29, 2009 8:32 am

Copyright © 2008 EDR, Inc. © 2008 Tele Atlas Rel. 07/2007.

GEOCHECK® - PHYSICAL SETTING SOURCE SUMMARY

DOMINANT SOIL COMPOSITION IN GENERAL AREA OF TARGET PROPERTY

The U.S. Department of Agriculture's (USDA) Soil Conservation Service (SCS) leads the National Cooperative Soil Survey (NCSS) and is responsible for collecting, storing, maintaining and distributing soil survey information for privately owned lands in the United States. A soil map in a soil survey is a representation of soil patterns in a landscape. The following information is based on Soil Conservation Service SSURGO data.

Soil Map ID: 1

Soil Component Name: Urban land

Soil Surface Texture:
Hydrologic Group: Not reported

Soil Drainage Class:
Hydric Status: Unknown

Corrosion Potential - Uncoated Steel: Not Reported

Depth to Bedrock Min: > 0 inches

Depth to Watertable Min: > 0 inches

No Layer Information available.

Soil Map ID: 2

Soil Component Name: Urban land

Soil Surface Texture:
Hydrologic Group: Not reported

Soil Drainage Class:
Hydric Status: Unknown

Corrosion Potential - Uncoated Steel: Not Reported

Depth to Bedrock Min: > 0 inches

Depth to Watertable Min: > 0 inches

No Layer Information available.

Soil Map ID: 3

Soil Component Name: Urban land

Soil Surface Texture:
Hydrologic Group: Not reported

Soil Drainage Class:

Hydric Status: Unknown

Corrosion Potential - Uncoated Steel: Not Reported

Depth to Bedrock Min: > 0 inches

Depth to Watertable Min: > 0 inches

No Layer Information available.

Soil Map ID: 4

Soil Component Name: Water

Soil Surface Texture:
Hydrologic Group: Not reported

Soil Drainage Class:
Hydric Status: Unknown

Corrosion Potential - Uncoated Steel: Not Reported

Depth to Bedrock Min: > 0 inches

Depth to Watertable Min: > 0 inches

No Layer Information available.

LOCAL / REGIONAL WATER AGENCY RECORDS

EDR Local/Regional Water Agency records provide water well information to assist the environmental professional in assessing sources that may impact ground water flow direction, and in forming an opinion about the impact of contaminant migration on nearby drinking water wells.

WELL SEARCH DISTANCE INFORMATION

DATABASE	SEARCH DISTANCE (miles)
Federal USGS	0.125
Federal FRDS PWS	Nearest PWS within 1 mile
State Database	0.125

FEDERAL USGS WELL INFORMATION

MAP ID	WELL ID	LOCATION FROM TP

GEOCHECK® - PHYSICAL SETTING SOURCE SUMMARY

FEDERAL USGS WELL INFORMATION

MAP ID	WELL ID	LOCATION FROM TP
A3	USGS2597973	0 - 1/8 Mile East

FEDERAL FRDS PUBLIC WATER SUPPLY SYSTEM INFORMATION

MAP ID	WELL ID	LOCATION FROM TP
No PWS System Found		

Note: PWS System location is not always the same as well location.

STATE DATABASE WELL INFORMATION

MAP ID	WELL ID	LOCATION FROM TP
A2	MN1000000057808	0 - 1/8 Mile East

PHYSICAL SETTING SOURCE MAP - 2624253.1s

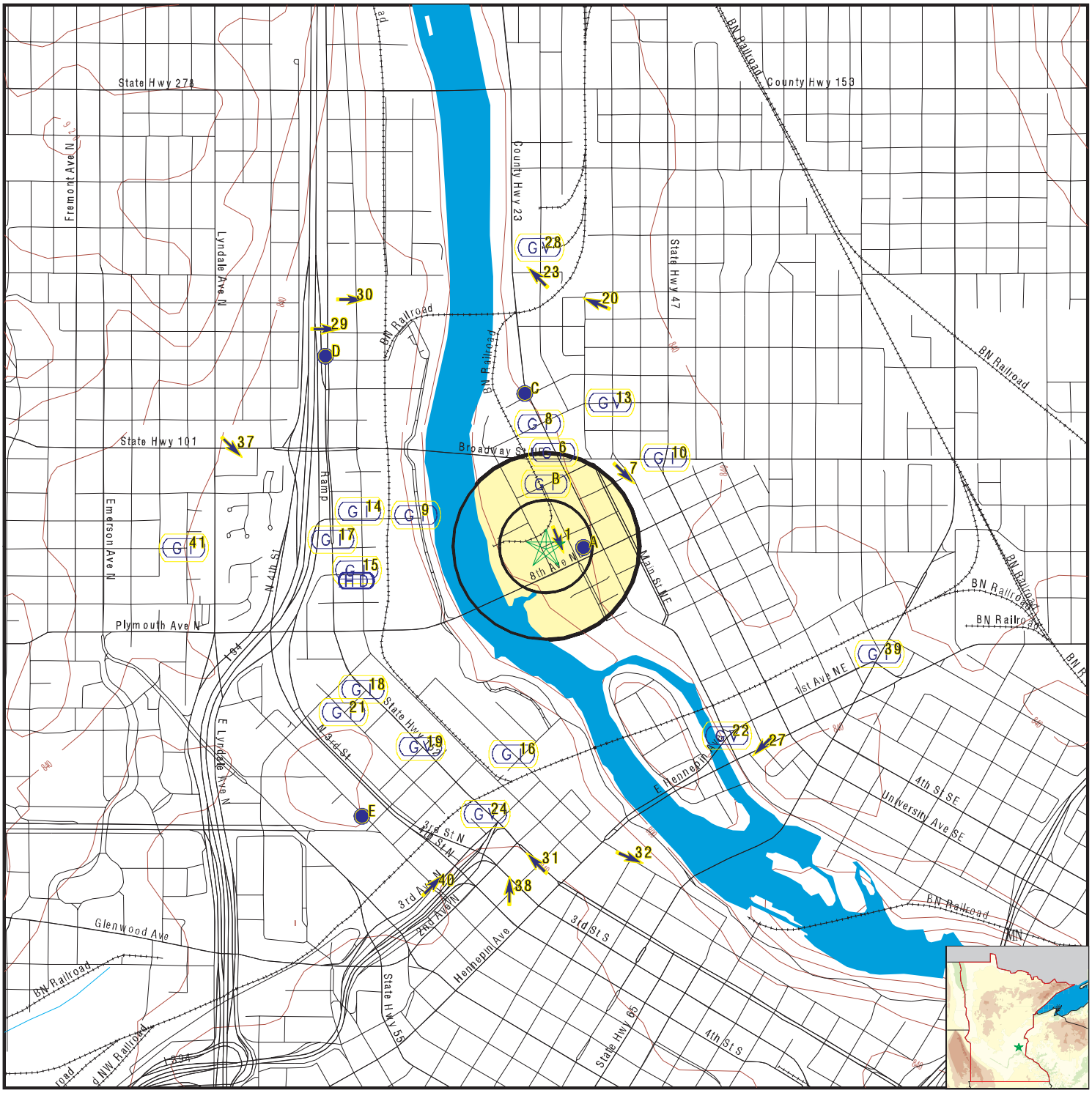

0 1/4 1/2 1 Miles

- County Boundary
- Major Roads
- Contour Lines
- Earthquake epicenter, Richter 5 or greater
- Water Wells
- Public Water Supply Wells
- Cluster of Multiple Icons
- Groundwater Flow Direction
- GI Indeterminate Groundwater Flow at Location
- GV Groundwater Flow Varies at Location
- HD Closest Hydrogeological Data

SITE NAME:	Scherer Limited Partnership	CLIENT:	Liesch Associates, Inc
ADDRESS:	9 Ninth Avenue NE Minneapolis MN 55413	CONTACT:	Mark S. Miller
LAT/LONG:	44.9953 / 93.2698	INQUIRY #:	2624253.1s
		DATE:	October 29, 2009 8:31 am

Copyright © 2008 EDR, Inc. © 2008 Tele Atlas Rel. 07/2007.

GEOCHECK® - PHYSICAL SETTING SOURCE MAP FINDINGS

Map ID
Direction
Distance
Elevation

			Database	EDR ID Number
1 **ENE** **0 - 1/8 Mile** **Higher**	Site ID:	1057	**AQUIFLOW**	**24281**
	Groundwater Flow:	SSE		
	Shallow Water Depth:	10		
	Deep Water Depth:	11		
	Average Water Depth:	Not Reported		
	Date:	3/21/1990		

A2
East
0 - 1/8 Mile
Higher

MN WELLS **MN1000000057808**

Relateid:	0000200612	County c:	Hennepin
Unique no:	00200612	Wellname:	MIDLAND PRODUCTS
Township:	29	Range:	24
Range dir:	W	Section:	15
Subsection:	DADDDA	Mgsquad c:	Minneapolis South
Elevation:	815		
Elev mc:	7.5 minute topographic map (+/- 5 feet)		
Status c:	Active		
Use c:	Commercial	Loc mc:	Not Reported
Loc src:	Minnesota Geological Survey	Data src:	Not Reported
Depth drll:	152		
Depth comp:	152		
Date drll:	19550715		
Case diam:	0		
Case depth:	0		
Grout:	Not Reported	Pollut dst:	0
Pollut dir:	Not Reported	Pollut typ:	Not Reported
Strat date:	19910911		
Strat upd:	19910911		
Strat src:	Not Reported	Strat geol:	Not Reported
Strat mc:	Not Reported		
Depth2bdrk:	75		
First bdrk:	OSTP	Last strat:	St.Peter
Ohtopunit:	Not Reported	Ohbotunit:	Not Reported
Aquifer:	Not Reported	Cuttings:	Not Reported
Core:	Not Reported	Bhgeophys:	Not Reported
Geochem:	Not Reported	Waterchem:	Not Reported
Obwell:	Not Reported	Swl:	Y
Igwis:	Not Reported	Input src:	Minnesota Geological Survey
Unused:	Not Reported		
Entry date:	19910824		
Updt date:	20050311		
Geoc type:	WW	Gcm code:	A
Geoc src:	MGS	Geoc prg:	CWI
Utme:	478897		
Utmn:	4982461		
Geoc entry:	0		
Geoc date:	19900101		
Geocupd en:	0		
Geocupd da:	0		
Rcvd date:	0		

Well label:	200612	Swlcount:	1
Swldate:	19550700		
Swlavgmeas:	40		
Swlavgelev:	775		
Site id:	MN1000000057808		

Address Information:

Relateid:	0000200612	Name:	MIDLAND PRODUCTS
Addtype c:	Both	House no:	822
Street:	RAMSEY	Road type:	Street
Road dir:	Northeast	City:	MINNEAPOLIS
State:	MN	Zipcode:	Not Reported
Entry date:	19910824		
Updt date:	20050311		
Other:	Not Reported		

Historic Water Level Information:

Relateid:	0000200612	Meas type:	Well installation
Meas date:	19550700		
Meas time:	0		
M pt code:	Land surface		
Meas point:	0		
Measuremt:	40		
Meas elev:	775		
Data src:	Not Reported	Program:	CWI
Entry date:	19910824		
Updt date:	0		

Pump Test Information:

Relateid:	0000200612
Pumptestid:	1
Test date:	19550700
Start meas:	40
Flow rate:	20
Duration:	0
Pump meas:	0

A3
East
0 - 1/8 Mile
Higher

FED USGS **USGS2597973**

Agency cd:	MN040	Site no:	445943093160301
Site name:	29N24W15DADDDA01		
Latitude:	445943	EDR Site id:	USGS2597973
Longitude:	0931603	Dec lat:	44.99524333
Dec lon:	-93.26772528	Coor meth:	M
Coor accr:	S	Latlong datum:	NAD27
Dec latlong datum:	NAD83	District:	27
State:	27	County:	053
Country:	US	Land net:	SENESES15 T 29N R24W
Location map:	MINNEAPOLIS SOUTH	Map scale:	24000
Altitude:	815		
Altitude method:	Interpolated from topographic map		
Altitude accuracy:	5		
Altitude datum:	National Geodetic Vertical Datum of 1929		
Hydrologic:	Twin Cities. Minnesota. Area = 1080 sq.mi.		
Topographic:	Not Reported		
Site type:	Ground-water other than Spring	Date construction:	19550715
Date inventoried:	19910824	Mean greenwich time offset:	CST

Local standard time flag: Y
Type of ground water site: Single well, other than collector or Ranney type
Aquifer Type: Not Reported
Aquifer: Not Reported
Well depth: 152 Hole depth: 152
Source of depth data: Not Reported
Project number: 462714100
Real time data flag: 0 Daily flow data begin date: 0000-00-00
Daily flow data end date: 0000-00-00 Daily flow data count: 0
Peak flow data begin date: 0000-00-00 Peak flow data end date: 0000-00-00
Peak flow data count: 0 Water quality data begin date: 0000-00-00
Water quality data end date: 0000-00-00 Water quality data count: 0
Ground water data begin date: 1955-07-00 Ground water data end date: 1955-07-00
Ground water data count: 1

Ground-water levels, Number of Measurements: 1

Date	Feet below Surface	Feet to Sealevel
1955-07	40.00	

B4
North
1/8 - 1/4 Mile
Higher

Site ID: 1670
Groundwater Flow: Not Reported
Shallow Water Depth: 10
Deep Water Depth: Not Reported
Average Water Depth: Not Reported
Date: 02/1991

AQUIFLOW **29968**

B5
North
1/8 - 1/4 Mile
Higher

Site ID: 3445
Groundwater Flow: Not Reported
Shallow Water Depth: 12
Deep Water Depth: Not Reported
Average Water Depth: Not Reported
Date: 10/25/1990

AQUIFLOW **24304**

6
North
1/4 - 1/2 Mile
Higher

Site ID: 3719
Groundwater Flow: Not Reported
Shallow Water Depth: 15
Deep Water Depth: 16
Average Water Depth: Not Reported
Date: 8/12/1991

AQUIFLOW **24200**

7
NE
1/4 - 1/2 Mile
Higher

Site ID: 7237
Groundwater Flow: SE
Shallow Water Depth: 38.22
Deep Water Depth: 43.67
Average Water Depth: Not Reported
Date: 06/05/1995

AQUIFLOW **36184**

8
North
1/4 - 1/2 Mile
Higher

Site ID: 6688
Groundwater Flow: Not Reported
Shallow Water Depth: 7'
Deep Water Depth: 13'
Average Water Depth: Not Reported
Date: 09/09/1994

AQUIFLOW **28684**

GEOCHECK® - PHYSICAL SETTING SOURCE MAP FINDINGS

Map ID Direction Distance Elevation			Database	EDR ID Number
9 **WNW** **1/4 - 1/2 Mile** **Higher**	Site ID: Groundwater Flow: Shallow Water Depth: Deep Water Depth: Average Water Depth: Date:	10628 Not Reported 19.8 28.8 Not Reported 02/17/1998	**AQUIFLOW**	**29784**
10 **NE** **1/4 - 1/2 Mile** **Higher**	Site ID: Groundwater Flow: Shallow Water Depth: Deep Water Depth: Average Water Depth: Date:	5568 Not Reported 2 5 Not Reported 11/18/1992	**AQUIFLOW**	**30404**
C11 **North** **1/4 - 1/2 Mile** **Higher**	Site ID: Groundwater Flow: Shallow Water Depth: Deep Water Depth: Average Water Depth: Date:	3721 Not Reported 12 Not Reported Not Reported 09/09/1997	**AQUIFLOW**	**23712**
C12 **North** **1/4 - 1/2 Mile** **Higher**	Site ID: Groundwater Flow: Shallow Water Depth: Deep Water Depth: Average Water Depth: Date:	1573 WSW 10 18 Not Reported 11/30/1994	**AQUIFLOW**	**25176**
13 **NNE** **1/4 - 1/2 Mile** **Higher**	Site ID: Groundwater Flow: Shallow Water Depth: Deep Water Depth: Average Water Depth: Date:	435 Varies 14.02’ 85.73’ Not Reported 11/1996	**AQUIFLOW**	**46768**
14 **West** **1/2 - 1 Mile** **Higher**	Site ID: Groundwater Flow: Shallow Water Depth: Deep Water Depth: Average Water Depth: Date:	9855 Not Reported 28 29 Not Reported 08/08/1997	**AQUIFLOW**	**30509**
15 **West** **1/2 - 1 Mile** **Higher**	Site ID: Groundwater Flow: Shallow Water Depth: Deep Water Depth: Average Water Depth: Date:	6936 Not Reported 30 Not Reported Not Reported 10/29/1993	**AQUIFLOW**	**25280**

GEOCHECK® - PHYSICAL SETTING SOURCE MAP FINDINGS

Map ID Direction Distance Elevation			Database	EDR ID Number
16 **South** **1/2 - 1 Mile** **Higher**	Site ID: Groundwater Flow: Shallow Water Depth: Deep Water Depth: Average Water Depth: Date:	8185 Not Reported 16 44.05 Not Reported 04/06/1998	**AQUIFLOW**	**29591**
17 **West** **1/2 - 1 Mile** **Higher**	Site ID: Groundwater Flow: Shallow Water Depth: Deep Water Depth: Average Water Depth: Date:	9555 Not Reported 25.5 26 Not Reported 10/31/1997	**AQUIFLOW**	**30516**
18 **SW** **1/2 - 1 Mile** **Higher**	Site ID: Groundwater Flow: Shallow Water Depth: Deep Water Depth: Average Water Depth: Date:	7864 Not Reported 24 Not Reported Not Reported 09/23/1994	**AQUIFLOW**	**29955**
19 **SSW** **1/2 - 1 Mile** **Higher**	Site ID: Groundwater Flow: Shallow Water Depth: Deep Water Depth: Average Water Depth: Date:	5995 Varies 17.17 21.87 Not Reported 8/22/1995	**AQUIFLOW**	**24422**
20 **NNE** **1/2 - 1 Mile** **Higher**	Site ID: Groundwater Flow: Shallow Water Depth: Deep Water Depth: Average Water Depth: Date:	8333 WNW 11.31 13.54 Not Reported 02/20/1996	**AQUIFLOW**	**36615**
21 **SW** **1/2 - 1 Mile** **Higher**	Site ID: Groundwater Flow: Shallow Water Depth: Deep Water Depth: Average Water Depth: Date:	2230 Not Reported 24.5 Not Reported Not Reported 01/31/1990	**AQUIFLOW**	**36393**
22 **SE** **1/2 - 1 Mile** **Higher**	Site ID: Groundwater Flow: Shallow Water Depth: Deep Water Depth: Average Water Depth: Date:	3946 Varies 22.8 24.17 Not Reported 01/15/1995	**AQUIFLOW**	**39985**

GEOCHECK® - PHYSICAL SETTING SOURCE MAP FINDINGS

Map ID Direction Distance Elevation			Database	EDR ID Number
23 **North** **1/2 - 1 Mile** **Higher**	Site ID: Groundwater Flow: Shallow Water Depth: Deep Water Depth: Average Water Depth: Date:	1852 NW 9.0 13.1 Not Reported 02/28/1992	**AQUIFLOW**	**30065**
24 **SSW** **1/2 - 1 Mile** **Higher**	Site ID: Groundwater Flow: Shallow Water Depth: Deep Water Depth: Average Water Depth: Date:	4552 Varies 6.29 45 Not Reported 04/11/1994	**AQUIFLOW**	**36353**
D25 **NW** **1/2 - 1 Mile** **Higher**	Site ID: Groundwater Flow: Shallow Water Depth: Deep Water Depth: Average Water Depth: Date:	6876 Not Reported 27 32 Not Reported 01/07/1994	**AQUIFLOW**	**25288**
D26 **NW** **1/2 - 1 Mile** **Higher**	Site ID: Groundwater Flow: Shallow Water Depth: Deep Water Depth: Average Water Depth: Date:	2574 NE 23.72 31.44 Not Reported 09/09/1994	**AQUIFLOW**	**36511**
27 **SE** **1/2 - 1 Mile** **Higher**	Site ID: Groundwater Flow: Shallow Water Depth: Deep Water Depth: Average Water Depth: Date:	8126 SW 35 45 Not Reported 12/30/1994	**AQUIFLOW**	**30109**
28 **North** **1/2 - 1 Mile** **Higher**	Site ID: Groundwater Flow: Shallow Water Depth: Deep Water Depth: Average Water Depth: Date:	1478 Varies 11.5 Feet 12.8 Feet Not Reported 10/1989	**AQUIFLOW**	**28810**
29 **NW** **1/2 - 1 Mile** **Higher**	Site ID: Groundwater Flow: Shallow Water Depth: Deep Water Depth: Average Water Depth: Date:	161 E 27.4 34.08 Not Reported 04/13/1990	**AQUIFLOW**	**25237**

GEOCHECK® - PHYSICAL SETTING SOURCE MAP FINDINGS

Map ID Direction Distance Elevation			Database	EDR ID Number
30 **NW** **1/2 - 1 Mile** **Higher**	Site ID: Groundwater Flow: Shallow Water Depth: Deep Water Depth: Average Water Depth: Date:	8077 E 26 27 Not Reported 02/09/1995	**AQUIFLOW**	**36271**
31 **South** **1/2 - 1 Mile** **Higher**	Site ID: Groundwater Flow: Shallow Water Depth: Deep Water Depth: Average Water Depth: Date:	671 NW 37.51 58.85 Not Reported 04/09/1995	**AQUIFLOW**	**46810**
32 **SSE** **1/2 - 1 Mile** **Higher**	Site ID: Groundwater Flow: Shallow Water Depth: Deep Water Depth: Average Water Depth: Date:	22 ESE 21.82 44.32 Not Reported 09/1994	**AQUIFLOW**	**36491**
E33 **SW** **1/2 - 1 Mile** **Higher**	Site ID: Groundwater Flow: Shallow Water Depth: Deep Water Depth: Average Water Depth: Date:	9959 N 20 23 Not Reported 02/24/1998	**AQUIFLOW**	**23973**
E34 **SSW** **1/2 - 1 Mile** **Higher**	Site ID: Groundwater Flow: Shallow Water Depth: Deep Water Depth: Average Water Depth: Date:	8094 Not Reported 21 Not Reported Not Reported 12/9/1994	**AQUIFLOW**	**19484**
E35 **SW** **1/2 - 1 Mile** **Higher**	Site ID: Groundwater Flow: Shallow Water Depth: Deep Water Depth: Average Water Depth: Date:	534 Not Reported 10 12.7 Not Reported 07/30/1990	**AQUIFLOW**	**24007**
E36 **SSW** **1/2 - 1 Mile** **Higher**	Site ID: Groundwater Flow: Shallow Water Depth: Deep Water Depth: Average Water Depth: Date:	1599 ESE 15.22 27.76 Not Reported 5/20/1998	**AQUIFLOW**	**19409**

GEOCHECK® - PHYSICAL SETTING SOURCE MAP FINDINGS

Map ID Direction Distance Elevation			Database	EDR ID Number
37 **WNW** **1/2 - 1 Mile** **Higher**	Site ID: Groundwater Flow: Shallow Water Depth: Deep Water Depth: Average Water Depth: Date:	188 SE 33.64 39.55 Not Reported 05/05/1997	**AQUIFLOW**	**39831**
38 **South** **1/2 - 1 Mile** **Higher**	Site ID: Groundwater Flow: Shallow Water Depth: Deep Water Depth: Average Water Depth: Date:	8038 N Not Reported Not Reported Not Reported 09/21/1995	**AQUIFLOW**	**28828**
39 **ESE** **1/2 - 1 Mile** **Higher**	Site ID: Groundwater Flow: Shallow Water Depth: Deep Water Depth: Average Water Depth: Date:	594 Not Reported >19.7 Not Reported Not Reported 07/27/1988	**AQUIFLOW**	**24055**
40 **SSW** **1/2 - 1 Mile** **Higher**	Site ID: Groundwater Flow: Shallow Water Depth: Deep Water Depth: Average Water Depth: Date:	4577 NE Not Reported Not Reported Not Reported 03/27/1992	**AQUIFLOW**	**29824**
41 **West** **1/2 - 1 Mile** **Higher**	Site ID: Groundwater Flow: Shallow Water Depth: Deep Water Depth: Average Water Depth: Date:	8778 Not Reported Not Reported Not Reported 33 07/19/1996	**AQUIFLOW**	**36560**

GEOCHECK® - PHYSICAL SETTING SOURCE MAP FINDINGS
RADON

AREA RADON INFORMATION

State Database: MN Radon

Radon Test Results

County	Num Sites	< Pci/L	>= 4 Pci/L	% >= 4 Pci/L
HENNEPIN	8194	5405	2789	34%

Federal EPA Radon Zone for HENNEPIN County: 1

Note: Zone 1 indoor average level > 4 pCi/L.
: Zone 2 indoor average level >= 2 pCi/L and <= 4 pCi/L.
: Zone 3 indoor average level < 2 pCi/L.

Federal Area Radon Information for Zip Code: 55413

Number of sites tested: 2

Area	Average Activity	% <4 pCi/L	% 4-20 pCi/L	% >20 pCi/L
Living Area - 1st Floor	Not Reported	Not Reported	Not Reported	Not Reported
Living Area - 2nd Floor	Not Reported	Not Reported	Not Reported	Not Reported
Basement	3.700 pCi/L	50%	50%	0%

PHYSICAL SETTING SOURCE RECORDS SEARCHED

TOPOGRAPHIC INFORMATION

USGS 7.5' Digital Elevation Model (DEM)
Source: United States Geologic Survey
EDR acquired the USGS 7.5' Digital Elevation Model in 2002 and updated it in 2006. The 7.5 minute DEM corresponds to the USGS 1:24,000- and 1:25,000-scale topographic quadrangle maps. The DEM provides elevation data with consistent elevation units and projection.

HYDROLOGIC INFORMATION

Flood Zone Data: This data, available in select counties across the country, was obtained by EDR in 1999 from the Federal Emergency Management Agency (FEMA). Data depicts 100-year and 500-year flood zones as defined by FEMA.

NWI: National Wetlands Inventory. This data, available in select counties across the country, was obtained by EDR in 2002 and 2005 from the U.S. Fish and Wildlife Service.

HYDROGEOLOGIC INFORMATION

AQUIFLOW^{R} Information System
Source: EDR proprietary database of groundwater flow information
EDR has developed the AQUIFLOW Information System (AIS) to provide data on the general direction of groundwater flow at specific points. EDR has reviewed reports submitted to regulatory authorities at select sites and has extracted the date of the report, hydrogeologically determined groundwater flow direction and depth to water table information.

GEOLOGIC INFORMATION

Geologic Age and Rock Stratigraphic Unit
Source: P.G. Schruben, R.E. Arndt and W.J. Bawiec, Geology of the Conterminous U.S. at 1:2,500,000 Scale - A digital representation of the 1974 P.B. King and H.M. Beikman Map, USGS Digital Data Series DDS - 11 (1994).

STATSGO: State Soil Geographic Database
Source: Department of Agriculture, Natural Resources Conservation Services
The U.S. Department of Agriculture's (USDA) Natural Resources Conservation Service (NRCS) leads the national Conservation Soil Survey (NCSS) and is responsible for collecting, storing, maintaining and distributing soil survey information for privately owned lands in the United States. A soil map in a soil survey is a representation of soil patterns in a landscape. Soil maps for STATSGO are compiled by generalizing more detailed (SSURGO) soil survey maps.

SSURGO: Soil Survey Geographic Database
Source: Department of Agriculture, Natural Resources Conservation Services (NRCS)
Telephone: 800-672-5559
SSURGO is the most detailed level of mapping done by the Natural Resources Conservation Services, mapping scales generally range from 1:12,000 to 1:63,360. Field mapping methods using national standards are used to construct the soil maps in the Soil Survey Geographic (SSURGO) database. SSURGO digitizing duplicates the original soil survey maps. This level of mapping is designed for use by landowners, townships and county natural resource planning and management.

LOCAL / REGIONAL WATER AGENCY RECORDS

FEDERAL WATER WELLS

PWS: Public Water Systems
Source: EPA/Office of Drinking Water
Telephone: 202-564-3750
Public Water System data from the Federal Reporting Data System. A PWS is any water system which provides water to at least 25 people for at least 60 days annually. PWSs provide water from wells, rivers and other sources.

PWS ENF: Public Water Systems Violation and Enforcement Data
Source: EPA/Office of Drinking Water
Telephone: 202-564-3750
Violation and Enforcement data for Public Water Systems from the Safe Drinking Water Information System (SDWIS) after August 1995. Prior to August 1995, the data came from the Federal Reporting Data System (FRDS).

USGS Water Wells: USGS National Water Inventory System (NWIS)
This database contains descriptive information on sites where the USGS collects or has collected data on surface water and/or groundwater. The groundwater data includes information on wells, springs, and other sources of groundwater.

STATE RECORDS

Minnesota Groundwater Database
Source: Minnesota Geological Survey County Water Well Index (CWI)
Telephone: 612-627-4780

OTHER STATE DATABASE INFORMATION

RADON

State Database: MN Radon
Source: Department of Health
Telephone: 651-215-0909
Radon Test Results

Area Radon Information
Source: USGS
Telephone: 703-356-4020
The National Radon Database has been developed by the U.S. Environmental Protection Agency (USEPA) and is a compilation of the EPA/State Residential Radon Survey and the National Residential Radon Survey. The study covers the years 1986 - 1992. Where necessary data has been supplemented by information collected at private sources such as universities and research institutions.

EPA Radon Zones
Source: EPA
Telephone: 703-356-4020
Sections 307 & 309 of IRAA directed EPA to list and identify areas of U.S. with the potential for elevated indoor radon levels.

OTHER

Airport Landing Facilities: Private and public use landing facilities
Source: Federal Aviation Administration, 800-457-6656

Epicenters: World earthquake epicenters, Richter 5 or greater
Source: Department of Commerce, National Oceanic and Atmospheric Administration

STREET AND ADDRESS INFORMATION

© 2009 Tele Atlas North America, Inc. All rights reserved. This material is proprietary and the subject of copyright protection and other intellectual property rights owned by or licensed to Tele Atlas North America, Inc. The use of this material is subject to the terms of a license agreement. You will be held liable for any unauthorized copying or disclosure of this material.

APPENDIX C

Scherer Limited Partnership
9 Ninth Avenue NE
Minneapolis, MN 55413

Inquiry Number: 2624253.2s
November 3, 2009

EDR Vapor Intrusion Screen

Prepared using EDR's Vapor Intrusion Worksheet

EDR® Environmental Data Resources Inc

440 Wheelers Farms Road
Milford, CT 06461
Toll Free: 800.352.0050
www.edrnet.com

TABLE OF CONTENTS

SECTION	PAGE
Executive Summary	ES1
Primary Map	2
Secondary Map	3
Aerial Photography	4
Map Findings	5
Appendix	AP-1
Record Sources and Currency	GR-1

Thank you for your business.
Please contact EDR at 1-800-352-0050
with any questions or comments.

Disclaimer - Copyright and Trademark Notice

The EDR Vapor Intrusion Worksheet enables EDR's customers to make certain online modifications that effects maps, text and calculations contained in this Report. As a result, maps, text and calculations contained in this Report may have been so modified. EDR has not taken any action to verify any such modifications, and this report and the findings set forth herein must be read in light of this fact. Environmental Data Resources shall not be responsible for any customer's decision to include or not include in any final report any records determined to be within the relevant minimum search distances.

This report contains information obtained from a variety of public and other sources reasonably available to Environmental Data Resources, Inc. It cannot be concluded from this Report that coverage information for the target and surrounding properties does not exist from other sources. **NO WARRANTY EXPRESSED OR IMPLIED, IS MADE WHATSOEVER IN CONNECTION WITH THIS REPORT. ENVIRONMENTAL DATA RESOURCES, INC. SPECIFICALLY DISCLAIMS THE MAKING OF ANYSUCH WARRANTIES, INCLUDING WITHOUT LIMITATION, MERCHANTABILITY OR FITNESS FOR A PARTICULAR USE OR PURPOSE. ALL RISK IS ASSUMED BY THE USER. IN NO EVENT SHALL ENVIRONMENTAL DATA RESOURCES, INC. BE LIABLE TO ANYONE, WHETHER ARISING OUT OF ERRORS OR OMISSIONS, NEGLIGENCE, ACCIDENT OR ANY OTHER CAUSE, FOR ANY LOSS OR DAMAGE, INCLUDING, WITHOUT LIMITATION, SPECIAL, INCIDENTAL, CONSEQUENTIAL, OR EXEMPLARY DAMAGES.ANY LIABILITY ON THE PART OF ENVIRONMENTAL DATA RESOURCES, INC. IS STRICTLY LIMITED TO A REFUND OF THE AMOUNT PAID FOR THIS REPORT.** Purchaser accepts this report "AS IS". Any analyses, estimates, ratings, or risk codes provided in this report are provided for illustrative purposes only, and are not intended to provide, nor should they be interpreted as providing any facts regarding, or prediction or forecast of, any environmental risk for any property. Only a Phase I Environmental Site Assesment performed by an environmental professional can produce information regarding the environmental risk for any property. Additionally, the information provided in this Report is not to be construed as legal advice.

Copyright 2009 by Environmental Data Resources, Inc. All rights reserved. Reproduction in any media or format, in whole or in part, of any report or map of Environmental Data Resources, Inc., or its affiliates, is prohibited without prior written permission.

EDR and its logos (including Sanborn and Sanborn Map) are trademarks of Environmental Data Resources, Inc. or its affiliates. All other trademarks used herein are the property of their respective owners.

EXECUTIVE SUMMARY

A search of available environmental records was conducted by Environmental Data Resources, Inc (EDR). The report was designed to assist parties seeking to meet the search requirements of the ASTM Standard Practice for Assessment of Vapor Intrusion into Structures on Property Involved in Real Estate Transactions (E 2600).

STANDARD ENVIRONMENTAL RECORDS	Maximum Search Distance*	Summary: property	1/10	1/10 - 1/3	1/3 - 1/2	1/2 - 1
Federal NPL	1.0	0	0	0	0	0
Federal CERCLIS	0.5	0	0	0	0	-
Federal RCRA CORRACTS facilities list	1.0	0	0	0	0	0
Federal RCRA TSD facilities list	0.5	0	0	0	0	-
Federal RCRA generators list	property	0	-	-	-	-
Federal institutional controls / engineering controls registries	property	0	-	-	-	-
Federal ERNS list	property	0	-	-	-	-
State and tribal - equivalent NPL	1.0	0	0	0	0	0
State and tribal - equivalent CERCLIS	1.0	0	0	0	0	0
State and tribal landfill / solid waste disposal	0.5	0	0	0	0	-
State and tribal leaking storage tank lists	0.5	0	1	0	0	-
State and tribal registered storage tank lists	property	0	-	-	-	-
State and tribal institutional control / engineering control registries	property	0	-	-	-	-
State and tribal voluntary cleanup sites	0.5	0	0	0	0	-
State and tribal Brownfields sites	0.5	0	0	0	0	-
Other Standard Environmental Records	1.0	0	1	0	0	0

HISTORICAL USE RECORDS						
Former manufactured Gas Plants	1.0	0	0	0	0	0
Historical Gas Stations	not searched	-	-	-	-	-
Historical Dry Cleaners	not searched	-	-	-	-	-

*Each category may include several separate databases, each having a different search distance. For each category, the table reports the maximum search distance applied. See the section 'Record Sources and Currency' for information on individual databases.

EXECUTIVE SUMMARY

TARGET PROPERTY INFORMATION

ADDRESS

SCHERER LIMITED PARTNERSHIP
9 NINTH AVENUE NE
MINNEAPOLIS, MN 55413

COORDINATES

Latitude (North):	44.9953 - 44° 59′ 43.081055″
Longitude (West):	93.2698 - 93° 16′ 11.273804″
Elevation:	807

TARGET PROPERTY SEARCH RESULTS

The target property was identified in the following records.

EXECUTIVE SUMMARY

PHYSICAL SETTING INFORMATION

Flood Zone:	YES
NWI Wetlands:	YES

AQUIFLOW®

Search Radius: 0.333 Mile.

Map ID Direction Distance Elevation			Database	EDR ID Number
1 **ENE** **< 1/10 mile** **Higher**	Site ID: Groundwater Flow: Shallow Water Depth: Deep Water Depth: Average Water Depth: Date:	1057 SSE 10 11 Not Reported 3/21/1990	**AQUIFLOW**	**24281**
B4 (GI) **North** **1/10 - 1/3 mile** **Higher**	Site ID: Groundwater Flow: Shallow Water Depth: Deep Water Depth: Average Water Depth: Date:	1670 Not Reported 10 Not Reported Not Reported 02/1991	**AQUIFLOW**	**29968**
B5 (GI) **North** **1/10 - 1/3 mile** **Higher**	Site ID: Groundwater Flow: Shallow Water Depth: Deep Water Depth: Average Water Depth: Date:	3445 Not Reported 12 Not Reported Not Reported 10/25/1990	**AQUIFLOW**	**24304**
6 (GI) **North** **1/10 - 1/3 mile** **Higher**	Site ID: Groundwater Flow: Shallow Water Depth: Deep Water Depth: Average Water Depth: Date:	3719 Not Reported 15 16 Not Reported 8/12/1991	**AQUIFLOW**	**24200**
7 **NE** **1/10 - 1/3 mile** **Higher**	Site ID: Groundwater Flow: Shallow Water Depth: Deep Water Depth: Average Water Depth: Date:	7237 SE 38.22 43.67 Not Reported 06/05/1995	**AQUIFLOW**	**36184**

EXECUTIVE SUMMARY

Map ID Direction Distance Elevation			Database	EDR ID Number
8 (GI) **North** **1/10 - 1/3 mile** **Higher**	Site ID: Groundwater Flow: Shallow Water Depth: Deep Water Depth: Average Water Depth: Date:	6688 Not Reported 7' 13' Not Reported 09/09/1994	**AQUIFLOW**	**28684**
1G (GI) **NNW** **1/10 - 1/3 mile** **Lower**	Site ID: Groundwater Flow: Shallow Water Depth: Deep Water Depth: Average Water Depth: Date:	6688 Not Reported 7' 13' Not Reported 09/09/1994	**AQUIFLOW**	**28684**
2G (GI) **NNW** **1/10 - 1/3 mile** **Lower**	Site ID: Groundwater Flow: Shallow Water Depth: Deep Water Depth: Average Water Depth: Date:	3719 Not Reported 15 16 Not Reported 8/12/1991	**AQUIFLOW**	**24200**
3G **NE** **1/10 - 1/3 mile** **Lower**	Site ID: Groundwater Flow: Shallow Water Depth: Deep Water Depth: Average Water Depth: Date:	7237 SE 38.22 43.67 Not Reported 06/05/1995	**AQUIFLOW**	**36184**
4G (GI) **NW** **1/10 - 1/3 mile** **Lower**	Site ID: Groundwater Flow: Shallow Water Depth: Deep Water Depth: Average Water Depth: Date:	3445 Not Reported 12 Not Reported Not Reported 10/25/1990	**AQUIFLOW**	**24304**
5G (GI) **WNW** **1/10 - 1/3 mile** **Lower**	Site ID: Groundwater Flow: Shallow Water Depth: Deep Water Depth: Average Water Depth: Date:	1670 Not Reported 10 Not Reported Not Reported 02/1991	**AQUIFLOW**	**29968**
6G **SW** **< 1/10 mile** **Lower**	Site ID: Groundwater Flow: Shallow Water Depth: Deep Water Depth: Average Water Depth: Date:	1057 SSE 10 11 Not Reported 3/21/1990	**AQUIFLOW**	**24281**

DOMINANT SOIL COMPOSITION IN GENERAL AREA OF TARGET PROPERTY

The U.S. Department of Agriculture's (USDA) Soil Conservation Service (SCS) leads the National Cooperative Soil Survey (NCSS) and is responsible for collecting, storing, maintaining and distributing soil survey information for privately owned lands in the United States. A soil map in a soil survey is a representation of soil patterns in a landscape. The following information is based on Soil Conservation Service SSURGO data.

EXECUTIVE SUMMARY

Soil Map ID: 1

Soil Component Name: Urban land

Soil Surface Texture:
Hydrologic Group: Not reported

Soil Drainage Class:
Hydric Status: Unknown

Corrosion Potential - Uncoated Steel: Not Reported

Depth to Bedrock Min: > 0 inches

Depth to Watertable Min: > 0 inches

No Layer Information available.

Soil Map ID: 2

Soil Component Name: Urban land

Soil Surface Texture:
Hydrologic Group: Not reported

Soil Drainage Class:
Hydric Status: Unknown

Corrosion Potential - Uncoated Steel: Not Reported

Depth to Bedrock Min: > 0 inches

Depth to Watertable Min: > 0 inches

No Layer Information available.

Soil Map ID: 3

Soil Component Name: Urban land

Soil Surface Texture:
Hydrologic Group: Not reported

Soil Drainage Class:

Hydric Status: Unknown

Corrosion Potential - Uncoated Steel: Not Reported

Depth to Bedrock Min: > 0 inches

Depth to Watertable Min: > 0 inches

No Layer Information available.

Soil Map ID: 4

Soil Component Name: Water

Soil Surface Texture:
Hydrologic Group: Not reported

Soil Drainage Class:
Hydric Status: Unknown

Corrosion Potential - Uncoated Steel: Not Reported

Depth to Bedrock Min: > 0 inches

Depth to Watertable Min: > 0 inches

No Layer Information available.

Soil Map ID: 5

Soil Component Name: Udorthents

Soil Surface Texture:
Hydrologic Group: Not reported

Soil Drainage Class:
Hydric Status: Unknown

Corrosion Potential - Uncoated Steel: Not Reported

Depth to Bedrock Min: > 0 inches

Depth to Watertable Min: > 0 inches

No Layer Information available.

SEARCH RESULTS

Unmappable (orphan) sites are not considered in the foregoing analysis.

STANDARD ENVIRONMENTAL RECORDS

Name	Address	Dist/Dir	Map ID	Page
SCHERER BROTHERS LUMBER	52 9TH AVE NE	<1/10 ENE	▲ 1	13
LUST: State and tribal leaking storage tank lists SPILLS: Other Standard Environmental Records				

HISTORICAL USE RECORDS

Name	Address	Dist/Dir	Map ID	Page
Not Reported				

PRIMARY MAP - 2624253.2s

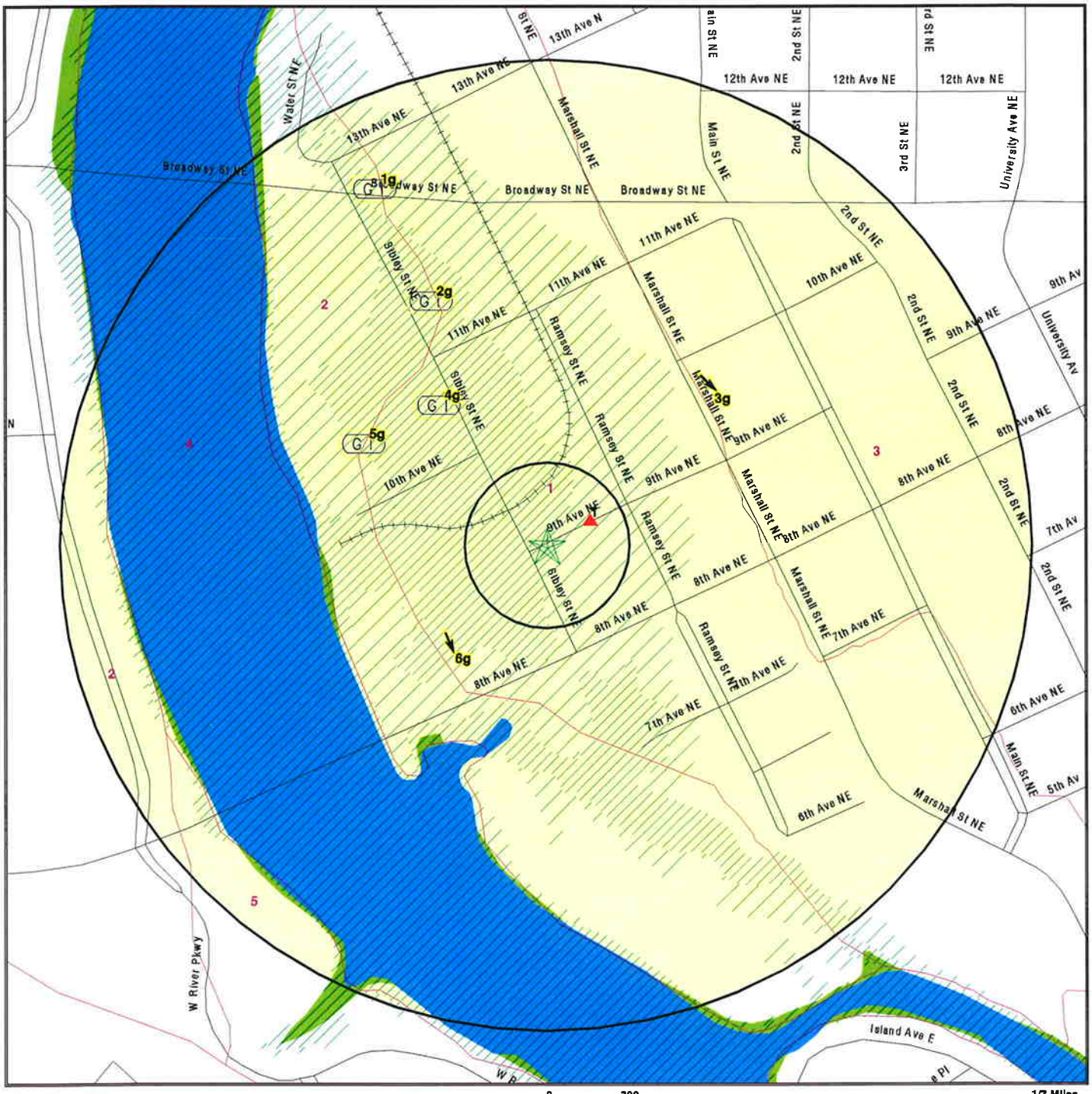

- ★ Target Property
- ▲ Sites at elevations higher than or equal to the target property
- ▼ Sites at elevations lower than the target property
- Manufactured Gas Plants
- Sensitive Receptors
- National Priority List Sites
- Dept. Defense Sites
- Indian Reservations BIA
- Oil & Gas pipelines
- 100-year flood zone
- 500-year flood zone
- National Wetland Inventory
- Groundwater Flow Direction
- (G I) Indeterminate Groundwater Flow at Location
- (G V) Groundwater Flow Varies at Location
- SSURGO Soil

SITE NAME: Scherer Limited Partnership	CLIENT: Liesch Associates, Inc
ADDRESS: 9 Ninth Avenue NE Minneapolis MN 55413	CONTACT: Mark S. Miller
LAT/LONG: 44.9953 / 93.2698	INQUIRY #: 2624253.2s DATE: October 29, 2009 9:00 am

Copyright © 2008 EDR, Inc. © 2008 Tele Atlas Rel. 07/2007.

SECONDARY MAP - 2624253.2s

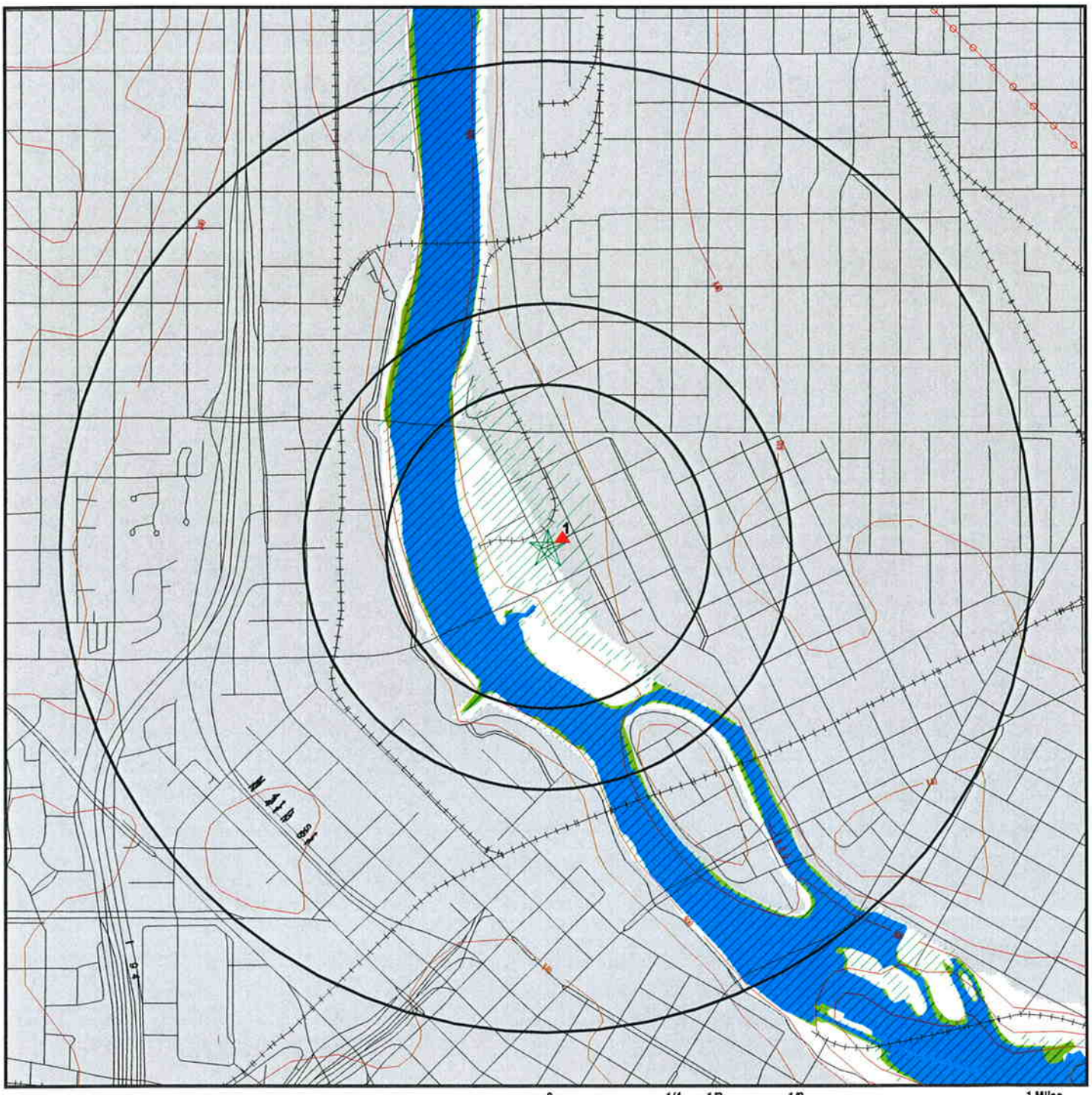

- ★ Target Property
- ▲ Sites at elevations higher than or equal to the target property
- ▼ Sites at elevations lower than the target property
- Manufactured Gas Plants
- National Priority List Sites
- Dept. Defense Sites
- Indian Reservations BIA
- Contour Lines
- Power transmission lines
- Oil & Gas pipelines
- 100-year flood zone
- 500-year flood zone
- National Wetland Inventory
- Upgradient Area

SITE NAME:	Scherer Limited Partnership	CLIENT:	Liesch Associates, Inc
ADDRESS:	9 Ninth Avenue NE Minneapolis MN 55413	CONTACT:	Mark S. Miller
		INQUIRY #:	2624253.2s
LAT/LONG:	44.9953 / 93.2698	DATE:	October 29, 2009 9:00 am

Copyright © 2008 EDR, Inc. © 2008 Tele Atlas Rel. 07/2007.

AERIAL PHOTOGRAPHY - 2624253.2s



SITE NAME:	Scherer Limited Partnership	CLIENT:	Liesch Associates, Inc
ADDRESS:	9 Ninth Avenue NE Minneapolis MN 55413	CONTACT:	Mark S. Miller
		INQUIRY #:	2624253.2s
LAT/LONG:	44.9953 / 93.2698	DATE:	October 29, 2009 9:00 am

Copyright © 2008 EDR, Inc. © 2008 Tele Atlas Rel. 07/2007.

MAP FINDINGS

LEGEND

FACILITY NAME **FACILITY ADDRESS, CITY, ST, ZIP**			EDR SITE ID NUMBER
▼ MAP ID#	Direction Distance Range	(Distance feet / miles)	ASTM 2600 Record Sources found in this report. Each database searched has been assigned to one or more categories. For detailed information about categorization, see the section of the report Records Searched and Currency.
	Relative Elevation	Feet Above Sea Level	

Worksheet:

☐ Petroleum Hydrocarbon Chemical of Concern

☐ Chemicals of Concern

Comments:

Comments may be added on the online Vapor Intrusion Worksheet.

DATABASE ACRONYM: Applicable categories (A hoverbox with database description).

SCHERER BROTHERS LUMBER 52 9TH AVE NE, MINNEAPOLIS, MN,			S101285615
▲ 1	ENE <1/10	(177 ft. / 0.033 mi.)	State and tribal leaking storage tank lists Other Standard Environmental Records
	1 ft. Higher Elevation	808 ft. Above Sea Level	

Worksheet:

☒ Petroleum Hydrocarbon Chemical of Concern

☐ Chemicals of Concern

Comments:

According to MPCA files reviewed by Liesch Associates, Inc., residual soil and ground water contamination was present when the LUST file was closed by the MPCA. Based on residual contamination, this site is considered a pVIC.

LUST: State and tribal leaking storage tank lists

Leak ID:	1057
Site ID:	215035
Source:	CORE
Facility Addr 2:	Not Reported
MN PCA ID:	213967
Release Discovered Date:	05/03/1989 00:00:00
Leak Reported Date:	05/03/1989 00:00:00
Leak Site:	Leak Site - Tank and Petroleum Contamination
File Archive Box:	03
File Archive Lot:	95/356
Soil Digout Date:	05/03/1989 00:00:00
Cubic Yards Excavated:	155
Conditional Closure Date:	Not Reported
Complete Site Closure Date:	**04/17/1992 00:00:00**
Contaminated Soils Remaining:	Yes
Enforcement Action Begin Date:	06/06/1989 00:00:00

SCHERER BROTHERS LUMBER, 52 9TH AVE NE, MINNEAPOLIS, MN (Continued)

Lust Trust Eligible:	Yes
Offsite Contamination:	No
Reimbursement Awarded:	No
Std Letter Response Date:	Not Reported
Surface Water Impact:	Unknown
Utility Project Flag:	No
TMSP Added:	12/04/1999 14:03:43
TMSP Last Update:	07/23/2009 14:39:29
Staff Id Last Update:	KFUNK
Release From AST:	No
Release From UST:	No
Tank Registration Status Code:	F
VPIC Application Date:	Not Reported
VPIC Acres:	Not Reported
Addr Id:	190018
Township Name:	Fort Snelling
Active Flag:	No
Country Code:	USA
Foreign State:	Not Reported
Foreign Zone:	Not Reported
State County Code:	MN
Interest Type:	LS
Interest Phone:	NO CORE PI PH.
Interest Start Date:	02/18/1992 12:58:23
Interest End Date:	Not Reported
Vapor Intrusion Checked Flag:	Not Reported
Soil Gas Data Collected Flag:	Not Reported
Soil Gas Action Level Flag:	Not Reported
Sub Slab Sample Collected Flag:	Not Reported
Indoor Air Collected Flag:	Not Reported
Vapor Intrusion Action Flag:	Not Reported
Vapor Intrusion Comments:	Not Reported
Soil Gas Data Comments:	Not Reported
Comments:	Not Reported

LEAK CLEANUP ACTIONS:

MN PCA ID:	213967
Leak Action Approval Date:	Not Reported
Leak Action Begin Date:	01/12/1990 00:00:00
Leak Action End Date:	05/31/1991 00:00:00
TMSP Added:	12/04/1999 14:05:11
TMSP Last Update:	05/04/2002 09:03:02
Staff Id Last Update:	TANKS

LEAK GW INFO:

MN PCA ID:	213967
Dw Supply Contam:	Not Reported
Free Product Observed:	No
Free Product Thickness:	Not Reported
Ground Water Contam:	Yes

SCHERER BROTHERS LUMBER, 52 9TH AVE NE, MINNEAPOLIS, MN (Continued)

GW Cleanup Goal:	100
Gw Exceeds Cleanup Goal:	No
Cleanup Goal Achieved:	Not Reported
Water Supply Exceeds Ral:	Not Reported
Well Type Code:	Not Reported
Impacted Aquifer Code:	3
TMSP Added:	12/04/1999 14:07:27
TMSP Last Update:	11/04/2003 12:57:06
Staff Id Last Update:	RSUCHAN
Mtbe Present Now:	Not Reported
Mtbe Present Historically:	Not Reported
Mtbe High Ug Per Liter Char:	Not Reported
Mtbe High Ug Per Liter Numb:	Not Reported
Mtbe High Level Date:	Not Reported
Free Product At Close:	Not Reported
Staff Id Ass:	Not Reported
PWS Well:	Not Reported
Prot Flag:	Not Reported
Sens Flag:	Not Reported

LEAK PRODUCT RELEASED:

MN PCA ID:	213967
Prod Released Sequence Id:	401521
Leak Product:	Gasoline, Type Unknown
Tmsp Added:	12/27/1999 12:59:07
Tmsp Last_updt:	05/04/2002 09:03:02
Staff Id Last Updt:	TANKS
MN PCA ID:	213967
Prod Released Sequence Id:	327303
Leak Product:	Fuel Oil 1 and 2
Tmsp Added:	12/04/1999 14:04:43
Tmsp Last_updt:	05/04/2002 09:03:02
Staff Id Last Updt:	TANKS

MN SPILL: Other Standard Environmental Records	SPILLS

Program Id:	169694
Township Name:	Not Reported
Interest Type:	SP
Addr Id:	190018
Interest Phone:	Not Reported
Preferred Id:	5168
Interest Start Date:	03/21/1996 00:00:00
Interest End Date:	Not Reported
Active:	Not Reported
Tmsp Added:	03/21/1996 00:00:00
Tmsp Last Updt:	04/11/2007 08:23:03
Staff Id Last Updt:	RSUCHAN
State County Code:	27
Country Code:	USA

SCHERER BROTHERS LUMBER, 52 9TH AVE NE, MINNEAPOLIS, MN (Continued)

Foreign State:	Not Reported
Foreign Zone:	Not Reported
Spill Closure Code:	Not Reported
Sp Rep Code:	Not Reported
Report Taken By Initials:	3297
Mpca Project Manager Initials:	2832
Spill Site Closure Date:	01/01/1996 00:00:00
Sp Rep Desc:	JANICE KLINE
Spill Date:	Not Reported
Spill Reported Date:	05/03/1989 00:00:00
Init Cause Code:	Not Reported
Init Cause Desc:	UST
Initial Source Code:	Not Reported
Priority Code:	4
Archive Lot:	Not Reported
Archive Box:	Not Reported
Rep Phone:	Not Reported
Rep Name:	Not Reported
Mpca Involvement:	Not Reported
Rpt Taken By Duty Officer:	Not Reported
Spill Cause:	Not Reported
Product:	Not Reported
Spill:	Not Reported
Report:	Not Reported
Region:	Not Reported
Project Mngr:	Not Reported
Quantity:	Not Reported
Product:	Not Reported
Respnbl Party:	Not Reported
Box:	Not Reported
Closure Date:	Not Reported
Cause Code:	Not Reported
Date Reported:	Not Reported
Location:	Not Reported
Product:	Not Reported
Amount Spilled:	Not Reported
Units:	Not Reported
Priority:	Not Reported
Spill Date:	Not Reported
Spill Date:	Not Reported
Action Taken:	Not Reported
Reported By:	Not Reported
Incident:	Not Reported
Respnbl Party:	Not Reported
Spill Cause:	Not Reported
Action Taken:	Not Reported
Public Safety Spill ID:	Not Reported
Site ID:	0
Duty Officer Report No:	Not Reported
Comments:	Not Reported

SCHERER BROTHERS LUMBER, 52 9TH AVE NE, MINNEAPOLIS, MN (Continued)

MN SPILL ACTION:

Spill Action Code:	Not Reported
Spill Action Person:	Not Reported
Spill Action Date:	Not Reported
Tmsp Added:	Not Reported
Tmsp Last Updt:	Not Reported
Staff Id Last Updt:	Not Reported

MN SPILL AFFECTED DESCRIPTION:

Spill Inc. Affect Code:	Not Reported
Tmsp Added:	Not Reported
Tmsp Last Updt:	Not Reported
Staff Id Last Updt:	Not Reported

MN SPILL EMERGENCY:

Emergency Id:	Not Reported
Emergency Code:	Not Reported
Spill Action Code:	Not Reported
Tmsp Added:	Not Reported
Tmsp Last Updt:	Not Reported
Staff Id Last Updt:	Not Reported

MN SPILL PREVENTION:

Spill Prevention Code:	Not Reported
Spill Prevention Date:	Not Reported
Comments:	Not Reported
Tmsp Added:	Not Reported
Tmsp Last Updt:	Not Reported
Staff Id Last Updt:	Not Reported

MN SPILL PRODUCT:

Program ID:	169694
Spill Incident Accuracy Id:	83510
Spill Product Code:	Petroleum, Unspecified
Spill Qty Units Code:	Unknown
Spill Incident Accuracy Code:	Unknown
Spill Released Qty:	0
Tmsp Added:	03/21/1996 00:00:00
Tmsp Last Updt:	05/04/2002 06:37:37
Staff Id Last Updt:	TANKS

APPENDIX

The following records were identified in the search by Environmental Data Resources, Inc. and have been included in this Appendix by the client. This appendix lists sites that were determined not to be pVics by Liesch Associates, Inc.

SCHERER BROS LUMBER CO - RIVER YARD
9 9TH AVE NE, MINNEAPOLIS, MN, 55413 S107731437

Property	Property	Other Standard Environmental Records
	807 ft. Above Sea Level	

Worksheet:

☒ Petroleum Hydrocarbon Chemical of Concern

☐ Chemicals of Concern

Comments:

Chemicals of concern are not likely to be present at the source.

SCHERER BROS LUMBER CO - RIVER YARD
9 9TH AVE NE, MINNEAPOLIS, MN, 55413 S108073797

Property	Property	Other Standard Environmental Records
	807 ft. Above Sea Level	

Worksheet:

☒ Petroleum Hydrocarbon Chemical of Concern

☐ Chemicals of Concern

Comments:

Chemicals of concern are not likely to be present at the source.

SCHERER BROTHERS LUMBER
9 9TH AVE NE, MINNEAPOLIS, MN, 55413 1000214721

Property	Property	Federal RCRA generators list Other Standard Environmental Records
	807 ft. Above Sea Level	

Worksheet:

☒ Petroleum Hydrocarbon Chemical of Concern

☒ Chemicals of Concern

Comments:

Chemicals of concern are not likely to be present at the source.

GRACO RIVERSIDE PLANT
1024 SIBLEY ST NE., MINNEAPOLIS, MN, S109511714

	NW <1/10 mile	(511 ft. / 0.097 mi.)	State and tribal leaking storage tank lists
	1 ft. Lower Elevation	806 ft. Above Sea Level	

Worksheet:

☒ Petroleum Hydrocarbon Chemical of Concern

☐ Chemicals of Concern

Comments:

MPCA information states no off-site soil contamination or ground water contamination. Based on its side-gradient location and no off-site impacts,this is not considered a pVIC.

GRACO MINNESOTA INC - RIVERSIDE
1024 SIBLEY ST NE, MINNEAPOLIS, MN, 55413 1000176627

	NW <1/10 mile	(511 ft. / 0.097 mi.)	Federal RCRA generators list Other Standard Environmental Records
	1 ft. Lower Elevation	806 ft. Above Sea Level	

Worksheet:

☐ Petroleum Hydrocarbon Chemical of Concern

☒ Chemicals of Concern

Comments:

No known release from chemicals of concern. This site is located side-gradient to the Property.

GRACO INC
60 11TH AVE NE, MINNEAPOLIS, MN, 55413 1000176612

	N <1/10 - 1/3 mile	(842 ft. / 0.16 mi.)	Federal RCRA generators list State and tribal leaking storage tank lists State and tribal registered storage tank lists State and tribal voluntary cleanup sites Other Standard Environmental Records
	4 ft. Higher Elevation	811 ft. Above Sea Level	

Worksheet:

☒ Petroleum Hydrocarbon Chemical of Concern

☒ Chemicals of Concern

Comments:

MPCA information states no off-site soil contamination or ground water contamination from LUST site. No other known chemical of concern releases. Based on its side-gradient location and no off-site impacts, this is not considered a pVIC.

GRACO MINNESOTA INC. - TECHNICAL CENTER
88 11TH AVE NE, MINNEAPOLIS, MN, 55413 1000176625

	N <1/10 - 1/3 mile	(980 ft. / 0.186 mi.)	Federal RCRA generators list State and tribal leaking storage tank lists State and tribal registered storage tank lists Other Standard Environmental Records
	10 ft. Higher Elevation	817 ft. Above Sea Level	

APPENDIX

Worksheet:

☒ Petroleum Hydrocarbon Chemical of Concern

☐ Chemicals of Concern

Comments:

MPCA information states no off-site soil contamination or ground water contamination. Based on its side-gradient location and no off-site impacts, this is not considered a pVIC.

PIERRE BOTTINEAU LIBRARY
55 BROADWAY ST. NE, MINNEAPOLIS, MN, 55413 S108939086

	N <1/10 - 1/3 mile	(1245 ft. / 0.236 mi.)	State and tribal voluntary cleanup sites Other Standard Environmental Records
	8 ft. Higher Elevation	815 ft. Above Sea Level	

Worksheet:

☐ Petroleum Hydrocarbon Chemical of Concern

☒ Chemicals of Concern

Comments:

Liesch has been involved with the development of this site. There is no volatile organic compounds released from this site and is not considered a pVIC.

AAA TRAMSMISSION
80 BROADWAY ST NE, MINNEAPOLIS, MN, S106550817

	N <1/10 - 1/3 mile	(1259 ft. / 0.238 mi.)	State and tribal leaking storage tank lists
	12 ft. Higher Elevation	819 ft. Above Sea Level	

Worksheet:

☒ Petroleum Hydrocarbon Chemical of Concern

☐ Chemicals of Concern

Comments:

This site is side gradient of the Property and is not considered as pVIC.

GRAIN BELT BREWERY
1210-1220 MARSHALL STREET NE, MINNEAPOLIS, MN, 55413 S104542640

	N <1/10 - 1/3 mile	(1306 ft. / 0.247 mi.)	State and tribal voluntary cleanup sites Other Standard Environmental Records
	12 ft. Higher Elevation	819 ft. Above Sea Level	

Worksheet:

☒ Petroleum Hydrocarbon Chemical of Concern

☐ Chemicals of Concern

Comments:

Liesch has conducted investigation on the Grain Belt Brewery and and the contamination is #6 fuel oil. Based on the #6 fuel oil being capped by the site (limiting migration) and that this site is side-gradient to the Property, it is not considered a pVIC.

APPENDIX

GRAIN BELT BREWERY #3
1210 MARSHALL STREET NORTHEAST, MINNEAPOLIS, MN, 55413 S105481220

	N <1/10 - 1/3 mile	(1306 ft. / 0.247 mi.)	State and tribal voluntary cleanup sites Other Standard Environmental Records
	12 ft. Higher Elevation	819 ft. Above Sea Level	

Worksheet:

☒ Petroleum Hydrocarbon Chemical of Concern

☐ Chemicals of Concern

Comments:

Liesch has conducted investigation on the Grain Belt Brewery and and the contamination is #6 fuel oil. Based on the #6 fuel oil being capped by the site (limiting migration) and that this site is side-gradient to the Property, it is not considered a pVIC.

GRAIN BELT BREWERY
SEE LOCATION DESCRIPTION, MINNEAPOLIS, MN, 55413 S104732173

	N <1/10 - 1/3 mile	(1318 ft. / 0.25 mi.)	Other Standard Environmental Records
	11 ft. Higher Elevation	818 ft. Above Sea Level	

Worksheet:

☒ Petroleum Hydrocarbon Chemical of Concern

☐ Chemicals of Concern

Comments:

Liesch has conducted investigation on the Grain Belt Brewery and and the contamination is #6 fuel oil. Based on the #6 fuel oil being capped by the site (limiting migration) and that this site is side-gradient to the Property, it is not considered a pVIC.

GRAINBELT OFFICE BUILDING
1215 MARSHALL ST NE, MINNEAPOLIS, MN, 55413 U000273350

	N <1/10 - 1/3 mile	(1325 ft. / 0.251 mi.)	State and tribal leaking storage tank lists State and tribal registered storage tank lists
	12 ft. Higher Elevation	819 ft. Above Sea Level	

Worksheet:

☒ Petroleum Hydrocarbon Chemical of Concern

☐ Chemicals of Concern

Comments:

Liesch has conducted investigation on the Grain Belt Brewery and and the contamination is #6 fuel oil. Based on the #6 fuel oil being capped by the site (limiting migration) and that this site is side-gradient to the Property, it is not considered a pVIC.

MINNEGASCO METER SITES #2-GRAIN BELT
1220 MARSHALL ST. NE, MINNEAPOLIS, MN, 55413 S104542656

	N <1/10 - 1/3 mile	(1354 ft. / 0.256 mi.)	State and tribal voluntary cleanup sites Other Standard Environmental Records
	12 ft. Higher Elevation	819 ft. Above Sea Level	

APPENDIX

Worksheet:

☐ Petroleum Hydrocarbon Chemical of Concern

☒ Chemicals of Concern

Comments:

Liesch has conducted investigation on the Grain Belt Brewery and and the chemicals of concern are metals and is not considered a pVIC.

MINNEGASCO METER SITES-GRAIN BELT
1220 MARSHALL ST NE, MINNEAPOLIS, MN, 55413 S105804300

	N <1/10 - 1/3 mile	(1354 ft. / 0.256 mi.)	Other Standard Environmental Records
	12 ft. Higher Elevation	819 ft. Above Sea Level	

Worksheet:

☐ Petroleum Hydrocarbon Chemical of Concern

☒ Chemicals of Concern

Comments:

Liesch has conducted investigation on the Grain Belt Brewery and and the chemicals of concern are metals and is not considered a pVIC.

GRAIN BELT BREWERY #2
1214 AND 1220 MARSHALL STREET NE, MINNEAPOLIS, MN, 55413 S104542641

	N <1/10 - 1/3 mile	(1486 ft. / 0.281 mi.)	State and tribal voluntary cleanup sites Other Standard Environmental Records
	9 ft. Higher Elevation	816 ft. Above Sea Level	

Worksheet:

☒ Petroleum Hydrocarbon Chemical of Concern

☐ Chemicals of Concern

Comments:

Liesch has conducted investigation on the Grain Belt Brewery and and the contamination is #6 fuel oil. Based on the #6 fuel oil being capped by the site (limiting migration) and that this site is side-gradient to the Property, it is not considered a pVIC.

MINNEAPOLIS PUBLIC SCHOOLS BOARD OF EDUCATION
1001 SECOND AVENUE NORTH, MINNEAPOLIS, MN, 55405 1009310531

	NE <1/10 - 1/3 mile	(1493 ft. / 0.283 mi.)	Other Standard Environmental Records
	24 ft. Higher Elevation	831 ft. Above Sea Level	

Worksheet:

☐ Petroleum Hydrocarbon Chemical of Concern

☒ Chemicals of Concern

Comments:

The source is not within the area of concern, based on its distance, gradient and suspected chemical of concern.

APPENDIX

NORTHEAST STATE BANK REMOTE PARKING
1001 2ND ST NE, MINNEAPOLIS, MN, S106549346

	NE <1/10 - 1/3 mile	(1576 ft. / 0.299 mi.)	State and tribal leaking storage tank lists
	25 ft. Higher Elevation	832 ft. Above Sea Level	

Worksheet:

☒ Petroleum Hydrocarbon Chemical of Concern

☐ Chemicals of Concern

Comments:

Chemicals of concern are not likely to be present at the source.

REUTIMAN PROPERTY
1300 WATER STREET N.E., MINNEAPOLIS, MN, 55413 S103814087

	NNW <1/10 - 1/3 mile	(1595 ft. / 0.302 mi.)	State and tribal voluntary cleanup sites Other Standard Environmental Records
	1 ft. Higher Elevation	808 ft. Above Sea Level	

Worksheet:

☐ Petroleum Hydrocarbon Chemical of Concern

☒ Chemicals of Concern

Comments:

This site side-gradient of the Property and based on its distance is not considered a pVIC.

NATIONAL FOUNDRY CO
1300 WATER ST NE, MINNEAPOLIS, MN, 55413 1000260168

	NNW <1/10 - 1/3 mile	(1595 ft. / 0.302 mi.)	State and tribal voluntary cleanup sites Other Standard Environmental Records
	1 ft. Higher Elevation	808 ft. Above Sea Level	

Worksheet:

☐ Petroleum Hydrocarbon Chemical of Concern

☒ Chemicals of Concern

Comments:

This site is in a published down-gradient groundwater flow direction from the Property. Based on this site's distance from the Property and its location across the Mississippi River, which is the regional receptor of groundwater, this site is not a pVIC for the Property.

CHOSE AUTO SERVICE
1301 MARSHALL ST NE, MINNEAPOLIS, MN, S106549114

	N <1/10 - 1/3 mile	(1750 ft. / 0.331 mi.)	State and tribal leaking storage tank lists
	12 ft. Higher Elevation	819 ft. Above Sea Level	

APPENDIX

Worksheet:

☒ Petroleum Hydrocarbon Chemical of Concern

☐ Chemicals of Concern

Comments:

The source is not within the area of concern, based on its distance, gradient and suspected chemical of concern.

WEST RIVER ROAD
1315 W RIVER ROAD, MINNEAPOLIS, MN, 55411 S101429709

	SW <1/3 - 1/2 mile	(1830 ft. / 0.347 mi.)	State and tribal voluntary cleanup sites Other Standard Environmental Records
	23 ft. Higher Elevation	830 ft. Above Sea Level	

Worksheet:

☐ Petroleum Hydrocarbon Chemical of Concern

☒ Chemicals of Concern

Comments:

This site is in a published down-gradient groundwater flow direction from the Property. Based on this site's distance from the Property and its location across the Mississippi River, which is the regional receptor of groundwater, this site is not a pVIC for the Property.

PIONEER METAL FINISHING
1717 RIVER RD W, MINNEAPOLIS, MN, 55411 1000312357

	WNW <1/3 - 1/2 mile	(1885 ft. / 0.357 mi.)	Federal RCRA generators list State and tribal registered storage tank lists State and tribal institutional control / engineering control registries State and tribal voluntary cleanup sites Other Standard Environmental Records
	10 ft. Higher Elevation	817 ft. Above Sea Level	

Worksheet:

☒ Petroleum Hydrocarbon Chemical of Concern

☒ Chemicals of Concern

Comments:

This site is in a published down-gradient groundwater flow direction from the Property. Based on this site's distance from the Property and its location across the Mississippi River, which is the regional receptor of groundwater, this site is not a pVIC for the Property.

PIONEER METAL FINISHING
1717 W RIVER RD N, MINNEAPOLIS, MN, 55411 U003853085

	WNW <1/3 - 1/2 mile	(1885 ft. / 0.357 mi.)	State and tribal leaking storage tank lists State and tribal registered storage tank lists Other Standard Environmental Records
	10 ft. Higher Elevation	817 ft. Above Sea Level	

Worksheet:

☒ Petroleum Hydrocarbon Chemical of Concern

☐ Chemicals of Concern

Comments:
This site is in a published down-gradient groundwater flow direction from the Property. Based on this site's distance from the Property and its location across the Mississippi River, which is the regional receptor of groundwater, this site is not a pVIC for the Property.

REUTIMAN PROPERTY
BROADWAY ST / WATER ST, MINNEAPOLIS, MN, 55413 S102658596

	NNW <1/3 - 1/2 mile	(2005 ft. / 0.38 mi.)	Other Standard Environmental Records
	4 ft. Lower Elevation	803 ft. Above Sea Level	

Worksheet:

☐ Petroleum Hydrocarbon Chemical of Concern
☒ Chemicals of Concern

Comments:
This site side-gradient of the Property and based on its distance is not considered a pVIC.

THYSSENKRUPP ELEVATOR COOP
1801 RIVER RD W, MINNEAPOLIS, MN, 55411 S108974920

	WNW <1/3 - 1/2 mile	(2028 ft. / 0.384 mi.)	Other Standard Environmental Records
	13 ft. Higher Elevation	820 ft. Above Sea Level	

Worksheet:

☐ Petroleum Hydrocarbon Chemical of Concern
☒ Chemicals of Concern

Comments:
This site is in a published down-gradient groundwater flow direction from the Property. Based on this site's distance from the Property and its location across the Mississippi River, which is the regional receptor of groundwater, this site is not a pVIC for the Property.

1801 BUILDING
1801 WEST RIVER ROAD, MINNEAPOLIS, MN, 55411 S109544207

	WNW <1/3 - 1/2 mile	(2028 ft. / 0.384 mi.)	State and tribal voluntary cleanup sites Other Standard Environmental Records
	13 ft. Higher Elevation	820 ft. Above Sea Level	

Worksheet:

☒ Petroleum Hydrocarbon Chemical of Concern
☒ Chemicals of Concern

Comments:
This site is in a published down-gradient groundwater flow direction from the Property. Based on this site's distance from the Property and its location across the Mississippi River, which is the regional receptor of groundwater, this site is not a pVIC for the Property.

APPENDIX

DALY PROPERTY 1813-1815 W RIVER ROAD N, MINNEAPOLIS, MN, 55441			S104889049
	WNW <1/3 - 1/2 mile	(2048 ft. / 0.388 mi.)	Other Standard Environmental Records
	12 ft. Higher Elevation	819 ft. Above Sea Level	

Worksheet:

☐ Petroleum Hydrocarbon Chemical of Concern

☒ Chemicals of Concern

Comments:

This site is in a published down-gradient groundwater flow direction from the Property. Based on this site's distance from the Property and its location across the Mississippi River, which is the regional receptor of groundwater, this site is not a pVIC for the Property.

DALY PROPERTY #2 1813-1815 WEST RIVER ROAD NORTH, MINNEAPOLIS, MN, 55411			S105004363
	WNW <1/3 - 1/2 mile	(2048 ft. / 0.388 mi.)	State and tribal voluntary cleanup sites Other Standard Environmental Records
	12 ft. Higher Elevation	819 ft. Above Sea Level	

Worksheet:

☐ Petroleum Hydrocarbon Chemical of Concern

☒ Chemicals of Concern

Comments:

This site is in a published down-gradient groundwater flow direction from the Property. Based on this site's distance from the Property and its location across the Mississippi River, which is the regional receptor of groundwater, this site is not a pVIC for the Property.

DALY PROPERTY 1813-1815 WEST RIVER ROAD NORTH, MINNEAPOLIS, MN, 55411			S104843669
	WNW <1/3 - 1/2 mile	(2048 ft. / 0.388 mi.)	State and tribal voluntary cleanup sites Other Standard Environmental Records
	12 ft. Higher Elevation	819 ft. Above Sea Level	

Worksheet:

☐ Petroleum Hydrocarbon Chemical of Concern

☐ Chemicals of Concern

Comments:

This site is in a published down-gradient groundwater flow direction from the Property. Based on this site's distance from the Property and its location across the Mississippi River, which is the regional receptor of groundwater, this site is not a pVIC for the Property.

SUPERAMERICA STORE NO 4056 300 NE BROADWAY, MINNEAPOLIS, MN,			S105892390
	NE <1/3 - 1/2 mile	(2109 ft. / 0.4 mi.)	State and tribal leaking storage tank lists
	28 ft. Higher Elevation	835 ft. Above Sea Level	

APPENDIX

Worksheet:

☒ Petroleum Hydrocarbon Chemical of Concern

☐ Chemicals of Concern

Comments:

The source is not within the area of concern, based on its distance, gradient and suspected chemical of concern.

SUPERAMERICA #4056
300 NE BROADWAY, MINNEAPOLIS, MN, 55413 U000884642

	NE <1/3 - 1/2 mile	(2109 ft. / 0.4 mi.)	State and tribal leaking storage tank lists State and tribal registered storage tank lists
	28 ft. Higher Elevation	835 ft. Above Sea Level	

Worksheet:

☒ Petroleum Hydrocarbon Chemical of Concern

☐ Chemicals of Concern

Comments:

The source is not within the area of concern, based on its distance, gradient and suspected chemical of concern.

BELL MFG AND SERVICES
1400 MARSHALL ST NE, MINNEAPOLIS, MN, 55413 1000274601

	N <1/3 - 1/2 mile	(2162 ft. / 0.409 mi.)	Federal RCRA generators list State and tribal leaking storage tank lists State and tribal registered storage tank lists Other Standard Environmental Records
	12 ft. Higher Elevation	819 ft. Above Sea Level	

Worksheet:

☐ Petroleum Hydrocarbon Chemical of Concern

☒ Chemicals of Concern

Comments:

The source is not within the area of concern, based on its distance, gradient and suspected chemical of concern.

G AND K SERVICES
1401 MARSHALL ST NE, MINNEAPOLIS, MN, S106551488

	N <1/3 - 1/2 mile	(2162 ft. / 0.409 mi.)	State and tribal leaking storage tank lists
	12 ft. Higher Elevation	819 ft. Above Sea Level	

Worksheet:

☒ Petroleum Hydrocarbon Chemical of Concern

☐ Chemicals of Concern

Comments:

The source is not within the area of concern, based on its distance, gradient and suspected chemical of concern.

APPENDIX

WORRELL INC 1414 MARSHALL ST NE, MINNEAPOLIS, MN, 55413			1000168629
	N <1/3 - 1/2 mile	(2230 ft. / 0.422 mi.)	Federal RCRA generators list State and tribal leaking storage tank lists State and tribal registered storage tank lists Other Standard Environmental Records
	13 ft. Higher Elevation	820 ft. Above Sea Level	

Worksheet:

☒ Petroleum Hydrocarbon Chemical of Concern

☐ Chemicals of Concern

Comments:

The source is not within the area of concern, based on its distance, gradient and suspected chemical of concern.

GRACE-LEE PRODUCTS #2 1414 MARSHALL ST. NE, MINNEAPOLIS, MN, 55413			S103909095
	N <1/3 - 1/2 mile	(2230 ft. / 0.422 mi.)	State and tribal voluntary cleanup sites Other Standard Environmental Records
	13 ft. Higher Elevation	820 ft. Above Sea Level	

Worksheet:

☐ Petroleum Hydrocarbon Chemical of Concern

☒ Chemicals of Concern

Comments:

The source is not within the area of concern, based on its distance, gradient and suspected chemical of concern.

B.F. NELSON 401 MAIN STREET N.E., MINNEAPOLIS, MN, 55413			S105696329
	SE <1/3 - 1/2 mile	(2230 ft. / 0.422 mi.)	State and tribal institutional control / engineering control registries State and tribal voluntary cleanup sites Other Standard Environmental Records
	23 ft. Higher Elevation	830 ft. Above Sea Level	

Worksheet:

☐ Petroleum Hydrocarbon Chemical of Concern

☒ Chemicals of Concern

Comments:

The source is not within the area of concern, based on its distance, gradient and suspected chemical of concern.

B. F. NELSON 401 MAIN ST NE, MINNEAPOLIS, MN, 55401			S106634670
	SE <1/3 - 1/2 mile	(2230 ft. / 0.422 mi.)	Other Standard Environmental Records
	23 ft. Higher Elevation	830 ft. Above Sea Level	

APPENDIX

Worksheet:

☐ Petroleum Hydrocarbon Chemical of Concern

☒ Chemicals of Concern

Comments:

The source is not within the area of concern, based on its distance, gradient and suspected chemical of concern.

BF NELSON PARK SITE
401 MAIN ST NE, MINNEAPOLIS, MN, S106131201

	SE <1/3 - 1/2 mile	(2230 ft. / 0.422 mi.)	State and tribal leaking storage tank lists Other Standard Environmental Records
	23 ft. Higher Elevation	830 ft. Above Sea Level	

Worksheet:

☒ Petroleum Hydrocarbon Chemical of Concern

☐ Chemicals of Concern

Comments:

The source is cross-gradient. The distance between the source and the target property is greater than the critical distance plus a factor to account for plume width.

1300 - 2ND STREET NE PROPERTIES
SEE LOCATION DESCRIPTION, MINNEAPOLIS, MN, 55413 S105804338

	NNE <1/3 - 1/2 mile	(2249 ft. / 0.426 mi.)	Other Standard Environmental Records
	23 ft. Higher Elevation	830 ft. Above Sea Level	

Worksheet:

☐ Petroleum Hydrocarbon Chemical of Concern

☒ Chemicals of Concern

Comments:

The source is cross-gradient. The distance between the source and the target property is greater than the critical distance plus a factor to account for plume width.

1300 2ND STREET NE PROPERTIES
1300-1304 2ND STREET NE AND, MINNEAPOLIS, MN, 55413 S105481255

	NNE <1/3 - 1/2 mile	(2252 ft. / 0.427 mi.)	State and tribal voluntary cleanup sites Other Standard Environmental Records
	23 ft. Higher Elevation	830 ft. Above Sea Level	

Worksheet:

☐ Petroleum Hydrocarbon Chemical of Concern

☒ Chemicals of Concern

Comments:

The source is cross-gradient. The distance between the source and the target property is greater than the critical distance plus a factor to account for plume width.

APPENDIX

SAWMILL RUN
SEE LOCATION DESCRIPTION, MINNEAPOLIS, MN, 55406 S103315180

	SSW <1/3 - 1/2 mile	(2289 ft. / 0.433 mi.)	Other Standard Environmental Records
	25 ft. Higher Elevation	832 ft. Above Sea Level	

Worksheet:

☒ Petroleum Hydrocarbon Chemical of Concern

☒ Chemicals of Concern

Comments:

This site is in a published down-gradient groundwater flow direction from the Property. Based on this site's distance from the Property and its location across the Mississippi River, which is the regional receptor of groundwater, this site is not a pVIC for the Property.

RIVER RUN APTS.
1428 MARSHALL STREET NE, MINNEAPOLIS, MN, 55413 S105872362

	N <1/3 - 1/2 mile	(2298 ft. / 0.435 mi.)	State and tribal institutional control / engineering control registries
	14 ft. Higher Elevation	821 ft. Above Sea Level	State and tribal voluntary cleanup sites
			Other Standard Environmental Records

Worksheet:

☐ Petroleum Hydrocarbon Chemical of Concern

☒ Chemicals of Concern

Comments:

The source is not within the area of concern, based on its distance, gradient and suspected chemical of concern.

FORMER EDDIES TRUCK REPAIR
1428 MARSHALL ST NE, MINNEAPOLIS, MN, S105833020

	N <1/3 - 1/2 mile	(2298 ft. / 0.435 mi.)	State and tribal leaking storage tank lists
	14 ft. Higher Elevation	821 ft. Above Sea Level	State and tribal Brownfields sites
			Other Standard Environmental Records

Worksheet:

☒ Petroleum Hydrocarbon Chemical of Concern

☐ Chemicals of Concern

Comments:

The source is not within the area of concern, based on its distance, gradient and suspected chemical of concern.

SAWMILL RUN
WEST RIVER PKWY AND 4TH AVE. N, MINNEAPOLIS, MN, 55406 1008408177

	SSW <1/3 - 1/2 mile	(2315 ft. / 0.438 mi.)	Former manufactured Gas Plants
	24 ft. Higher Elevation	831 ft. Above Sea Level	

APPENDIX

Worksheet:

☒ Petroleum Hydrocarbon Chemical of Concern

☒ Chemicals of Concern

Comments:

This site is in a published down-gradient groundwater flow direction from the Property. Based on this site's distance from the Property and its location across the Mississippi River, which is the regional receptor of groundwater, this site is not a pVIC for the Property.

1977 WEST RIVER ROAD
1977 WEST RIVER ROAD, MINNEAPOLIS, MN, 55411 S102535718

	WNW <1/3 - 1/2 mile	(2398 ft. / 0.454 mi.)	State and tribal voluntary cleanup sites Other Standard Environmental Records
	13 ft. Higher Elevation	820 ft. Above Sea Level	

Worksheet:

☐ Petroleum Hydrocarbon Chemical of Concern

☒ Chemicals of Concern

Comments:

This site is in a published down-gradient groundwater flow direction from the Property. Based on this site's distance from the Property and its location across the Mississippi River, which is the regional receptor of groundwater, this site is not a pVIC for the Property.

DC GROUP
1977 W RIVER RD N, MINNEAPOLIS, MN, 55411 1000888624

	WNW <1/3 - 1/2 mile	(2398 ft. / 0.454 mi.)	State and tribal leaking storage tank lists Other Standard Environmental Records
	13 ft. Higher Elevation	820 ft. Above Sea Level	

Worksheet:

☒ Petroleum Hydrocarbon Chemical of Concern

☐ Chemicals of Concern

Comments:

This site is in a published down-gradient groundwater flow direction from the Property. Based on this site's distance from the Property and its location across the Mississippi River, which is the regional receptor of groundwater, this site is not a pVIC for the Property.

1977 WEST RIVER ROAD
1975 - 1977 W RIVER ROAD, MINNEAPOLIS, MN, 55411 S102411661

	WNW <1/3 - 1/2 mile	(2403 ft. / 0.455 mi.)	Other Standard Environmental Records
	14 ft. Higher Elevation	821 ft. Above Sea Level	

Worksheet:

☐ Petroleum Hydrocarbon Chemical of Concern

☒ Chemicals of Concern

Comments:

This site is in a published down-gradient groundwater flow direction from the Property. Based on this site's distance from the Property and its

location across the Mississippi River, which is the regional receptor of groundwater, this site is not a pVIC for the Property.

SAWMILL RUN
WEST RIVER PKWY / 4TH AVE. N, MINNEAPOLIS, MN, 55406 S103813687

	S <1/3 - 1/2 mile	(2444 ft. / 0.463 mi.)	State and tribal institutional control / engineering control registries
	17 ft. Higher Elevation	824 ft. Above Sea Level	State and tribal voluntary cleanup sites Other Standard Environmental Records

Worksheet:

☐ Petroleum Hydrocarbon Chemical of Concern

☒ Chemicals of Concern

Comments:

This site is in a published down-gradient groundwater flow direction from the Property. Based on this site's distance from the Property and its location across the Mississippi River, which is the regional receptor of groundwater, this site is not a pVIC for the Property.

LINDSAY WAREHOUSE (SEE PT 2740)
WEST RIVER PKWY / 4TH AVE. N., MINNEAPOLIS, MN, 55406 S103909136

	S <1/3 - 1/2 mile	(2444 ft. / 0.463 mi.)	State and tribal voluntary cleanup sites Other Standard Environmental Records
	17 ft. Higher Elevation	824 ft. Above Sea Level	

Worksheet:

☒ Petroleum Hydrocarbon Chemical of Concern

☒ Chemicals of Concern

Comments:

This site is in a published down-gradient groundwater flow direction from the Property. Based on this site's distance from the Property and its location across the Mississippi River, which is the regional receptor of groundwater, this site is not a pVIC for the Property.

SAW MILL RUN PROPERTY
4TH AVE N / W RIVER PKWY, MINNEAPOLIS, MN, S106550242

	S <1/3 - 1/2 mile	(2444 ft. / 0.463 mi.)	State and tribal leaking storage tank lists
	17 ft. Higher Elevation	824 ft. Above Sea Level	

Worksheet:

☒ Petroleum Hydrocarbon Chemical of Concern

☐ Chemicals of Concern

Comments:

This site is in a published down-gradient groundwater flow direction from the Property. Based on this site's distance from the Property and its location across the Mississippi River, which is the regional receptor of groundwater, this site is not a pVIC for the Property.

APPENDIX

DWORSKY SITE AND SOO LINE PARCEL
SEE LOCATION DESCRIPTION, MINNEAPOLIS, MN, 55441 S105804237

	W <1/3 - 1/2 mile	(2484 ft. / 0.47 mi.)	Other Standard Environmental Records
	24 ft. Higher Elevation	831 ft. Above Sea Level	

Worksheet:

☐ Petroleum Hydrocarbon Chemical of Concern

☒ Chemicals of Concern

Comments:

This site is in a published down-gradient groundwater flow direction from the Property. Based on this site's distance from the Property and its location across the Mississippi River, which is the regional receptor of groundwater, this site is not a pVIC for the Property.

FORMER B. F. NELSON
401 NORTH MAIN STREET, MINNEAPOLIS, MN, 55434 1009310423

	SE <1/3 - 1/2 mile	(2546 ft. / 0.482 mi.)	Other Standard Environmental Records
	22 ft. Higher Elevation	829 ft. Above Sea Level	

Worksheet:

☐ Petroleum Hydrocarbon Chemical of Concern

☒ Chemicals of Concern

Comments:

This site is in a published down-gradient groundwater flow direction from the Property. Based on this site's distance from the Property and its location across the Mississippi River, which is the regional receptor of groundwater, this site is not a pVIC for the Property.

WASHBURN CROSBY MILLING COMPLEX
701 SOUTH 1ST STREET, MINNEAPOLIS, MN, 55401 S103813734

	SSW <1/3 - 1/2 mile	(2574 ft. / 0.487 mi.)	State and tribal voluntary cleanup sites Other Standard Environmental Records
	24 ft. Higher Elevation	831 ft. Above Sea Level	

Worksheet:

☐ Petroleum Hydrocarbon Chemical of Concern

☒ Chemicals of Concern

Comments:

This site is in a published down-gradient groundwater flow direction from the Property. Based on this site's distance from the Property and its location across the Mississippi River, which is the regional receptor of groundwater, this site is not a pVIC for the Property.

WASBURN CROSBY MILLING COMPLEX
701 S 1ST ST, MINNEAPOLIS, MN, 55401 S102277166

	SSW <1/3 - 1/2 mile	(2574 ft. / 0.487 mi.)	Other Standard Environmental Records
	24 ft. Higher Elevation	831 ft. Above Sea Level	

APPENDIX

Worksheet:

☐ Petroleum Hydrocarbon Chemical of Concern

☒ Chemicals of Concern

Comments:

This site is in a published down-gradient groundwater flow direction from the Property. Based on this site's distance from the Property and its location across the Mississippi River, which is the regional receptor of groundwater, this site is not a pVIC for the Property.

2ND STREET RECYCLING
1601 NORTH 2ND STREET, MINNEAPOLIS, MN, 55477 S103813762

	W <1/3 - 1/2 mile	(2611 ft. / 0.495 mi.)	State and tribal voluntary cleanup sites Other Standard Environmental Records
	23 ft. Higher Elevation	830 ft. Above Sea Level	

Worksheet:

☐ Petroleum Hydrocarbon Chemical of Concern

☒ Chemicals of Concern

Comments:

This site is in a published down-gradient groundwater flow direction from the Property. Based on this site's distance from the Property and its location across the Mississippi River, which is the regional receptor of groundwater, this site is not a pVIC for the Property.

2ND STREET RECYCLING
1601 N 2ND ST, MINNEAPOLIS, MN, 55411 S103268195

	W <1/3 - 1/2 mile	(2611 ft. / 0.495 mi.)	Other Standard Environmental Records
	23 ft. Higher Elevation	830 ft. Above Sea Level	

Worksheet:

☐ Petroleum Hydrocarbon Chemical of Concern

☒ Chemicals of Concern

Comments:

This site is in a published down-gradient groundwater flow direction from the Property. Based on this site's distance from the Property and its location across the Mississippi River, which is the regional receptor of groundwater, this site is not a pVIC for the Property.

SAM BLOOM IRON & METAL CO
1508 1600 N 2ND ST, MINNEAPOLIS, MN, S106549233

	W <1/3 - 1/2 mile	(2613 ft. / 0.495 mi.)	State and tribal leaking storage tank lists
	23 ft. Higher Elevation	830 ft. Above Sea Level	

Worksheet:

☒ Petroleum Hydrocarbon Chemical of Concern

☐ Chemicals of Concern

Comments:

This site is in a published down-gradient groundwater flow direction from the Property. Based on this site's distance from the Property and its

location across the Mississippi River, which is the regional receptor of groundwater, this site is not a pVIC for the Property.

MARTIN BUSH I #3
1620 N. 2ND ST. AND, MINNEAPOLIS, MN, 55411 S105872323

	W <1/3 - 1/2 mile	(2614 ft. / 0.495 mi.)	State and tribal voluntary cleanup sites Other Standard Environmental Records
	23 ft. Higher Elevation	830 ft. Above Sea Level	

Worksheet:

☒ Petroleum Hydrocarbon Chemical of Concern

☐ Chemicals of Concern

Comments:

This site is in a published down-gradient groundwater flow direction from the Property. Based on this site's distance from the Property and its location across the Mississippi River, which is the regional receptor of groundwater, this site is not a pVIC for the Property.

MONITE BUILDING
1628 N 2ND ST, MINNEAPOLIS, MN, S107468966

	W <1/3 - 1/2 mile	(2615 ft. / 0.495 mi.)	State and tribal leaking storage tank lists
	23 ft. Higher Elevation	830 ft. Above Sea Level	

Worksheet:

☒ Petroleum Hydrocarbon Chemical of Concern

☐ Chemicals of Concern

Comments:

This site is in a published down-gradient groundwater flow direction from the Property. Based on this site's distance from the Property and its location across the Mississippi River, which is the regional receptor of groundwater, this site is not a pVIC for the Property.

SAM BLOOM IRON & METAL
1508 N 2ND ST, MINNEAPOLIS, MN, 55411 U000364068

	W <1/3 - 1/2 mile	(2629 ft. / 0.498 mi.)	State and tribal leaking storage tank lists State and tribal registered storage tank lists
	23 ft. Higher Elevation	830 ft. Above Sea Level	Other Standard Environmental Records

Worksheet:

☒ Petroleum Hydrocarbon Chemical of Concern

☐ Chemicals of Concern

Comments:

This site is in a published down-gradient groundwater flow direction from the Property. Based on this site's distance from the Property and its location across the Mississippi River, which is the regional receptor of groundwater, this site is not a pVIC for the Property.

APPENDIX

UNION SCRAP IRON & METAL CO SHAFER PLT 129 PLYMOUTH AVENUE NORTH, MINNEAPOLIS, MN, 55411			1006337748
	WSW <1/2 - 1 mile	(2689 ft. / 0.509 mi.)	Federal RCRA CORRACTS facilities list Other Standard Environmental Records
	22 ft. Higher Elevation	829 ft. Above Sea Level	

Worksheet:

☐ Petroleum Hydrocarbon Chemical of Concern

☒ Chemicals of Concern

Comments:

This site is in a published down-gradient groundwater flow direction from the Property. Based on this site's distance from the Property and its location across the Mississippi River, which is the regional receptor of groundwater, this site is not a pVIC for the Property.

SHAFER METAL RECYCLING 129 PLYMOUTH AVE NORTH, MINNEAPOLIS, MN, 55411			S105804508
	WSW <1/2 - 1 mile	(2689 ft. / 0.509 mi.)	State and tribal - equivalent CERCLIS Other Standard Environmental Records
	22 ft. Higher Elevation	829 ft. Above Sea Level	

Worksheet:

☐ Petroleum Hydrocarbon Chemical of Concern

☒ Chemicals of Concern

Comments:

This site is in a published down-gradient groundwater flow direction from the Property. Based on this site's distance from the Property and its location across the Mississippi River, which is the regional receptor of groundwater, this site is not a pVIC for the Property.

SHAFER METAL RECYCLING 129 PLYMOUTH AVENUE NORTH, MINNEAPOLIS, MN,			S105077295
	WSW <1/2 - 1 mile	(2689 ft. / 0.509 mi.)	State and tribal - equivalent NPL
	22 ft. Higher Elevation	829 ft. Above Sea Level	

Worksheet:

☐ Petroleum Hydrocarbon Chemical of Concern

☒ Chemicals of Concern

Comments:

This site is in a published down-gradient groundwater flow direction from the Property. Based on this site's distance from the Property and its location across the Mississippi River, which is the regional receptor of groundwater, this site is not a pVIC for the Property.

AA BATTERY CO 1410 N 2ND ST, MINNEAPOLIS, MN, 55411			S106495461
	WSW <1/2 - 1 mile	(2709 ft. / 0.513 mi.)	State and tribal - equivalent CERCLIS Other Standard Environmental Records
	23 ft. Higher Elevation	830 ft. Above Sea Level	

APPENDIX

Worksheet:

☐ Petroleum Hydrocarbon Chemical of Concern

☒ Chemicals of Concern

Comments:

This site is in a published down-gradient groundwater flow direction from the Property. Based on this site's distance from the Property and its location across the Mississippi River, which is the regional receptor of groundwater, this site is not a pVIC for the Property.

UNION SCRAP IRON & METAL CO
208-10 15TH AVE N, MINNEAPOLIS, MN, 55411 1000337744

	W <1/2 - 1 mile	(2749 ft. / 0.521 mi.)	Federal NPL Federal CERCLIS Federal institutional controls / engineering controls registries Other Standard Environmental Records
	23 ft. Higher Elevation	830 ft. Above Sea Level	

Worksheet:

☐ Petroleum Hydrocarbon Chemical of Concern

☒ Chemicals of Concern

Comments:

This site is in a published down-gradient groundwater flow direction from the Property. Based on this site's distance from the Property and its location across the Mississippi River, which is the regional receptor of groundwater, this site is not a pVIC for the Property.

UNION SCRAP II AND III
210 15TH AVENUE NORTH, MINNEAPOLIS, MN, 55411 1000444351

	W <1/2 - 1 mile	(2793 ft. / 0.529 mi.)	State and tribal - equivalent CERCLIS Other Standard Environmental Records
	23 ft. Higher Elevation	830 ft. Above Sea Level	

Worksheet:

☐ Petroleum Hydrocarbon Chemical of Concern

☒ Chemicals of Concern

Comments:

This site is in a published down-gradient groundwater flow direction from the Property. Based on this site's distance from the Property and its location across the Mississippi River, which is the regional receptor of groundwater, this site is not a pVIC for the Property.

MIDWEST PAINT MANUFACTURING CO
2313 W RIVER RD N, MINNEAPOLIS, MN, 55411 1000436468

	NW <1/2 - 1 mile	(3031 ft. / 0.574 mi.)	Federal RCRA CORRACTS facilities list State and tribal registered storage tank lists Other Standard Environmental Records
	6 ft. Higher Elevation	813 ft. Above Sea Level	

Worksheet:

☒ Petroleum Hydrocarbon Chemical of Concern

☒ Chemicals of Concern

Comments:

APPENDIX

This site is in a published down-gradient groundwater flow direction from the Property. Based on this site's distance from the Property and its location across the Mississippi River, which is the regional receptor of groundwater, this site is not a pVIC for the Property.

UNION SCRAP IRON & METAL COMPANY
1608 WASHINGTON AVENUE NORTH, MINNEAPOLIS, MN, 55411 1000337745

	W <1/2 - 1 mile	(3036 ft. / 0.575 mi.)	Federal RCRA CORRACTS facilities list Federal RCRA TSD facilities list Other Standard Environmental Records
	20 ft. Higher Elevation	827 ft. Above Sea Level	

Worksheet:

☐ Petroleum Hydrocarbon Chemical of Concern

☒ Chemicals of Concern

Comments:

This site is in a published down-gradient groundwater flow direction from the Property. Based on this site's distance from the Property and its location across the Mississippi River, which is the regional receptor of groundwater, this site is not a pVIC for the Property.

UNION SCRAP IRON & METAL COMPANY
1608 WASHINGTON AVE NO,, MINNEAPOLIS, MN, 55411 S106784427

	W <1/2 - 1 mile	(3036 ft. / 0.575 mi.)	State and tribal - equivalent CERCLIS Other Standard Environmental Records
	20 ft. Higher Elevation	827 ft. Above Sea Level	

Worksheet:

☐ Petroleum Hydrocarbon Chemical of Concern

☒ Chemicals of Concern

Comments:

This site is in a published down-gradient groundwater flow direction from the Property. Based on this site's distance from the Property and its location across the Mississippi River, which is the regional receptor of groundwater, this site is not a pVIC for the Property.

UNION SCRAP IRON & METAL
1608 WASHINGTON AVENUE NORTH, MINNEAPOLIS, MN, 55411 S105588321

	W <1/2 - 1 mile	(3036 ft. / 0.575 mi.)	State and tribal - equivalent NPL Other Standard Environmental Records
	20 ft. Higher Elevation	827 ft. Above Sea Level	

Worksheet:

☐ Petroleum Hydrocarbon Chemical of Concern

☒ Chemicals of Concern

Comments:

This site is in a published down-gradient groundwater flow direction from the Property. Based on this site's distance from the Property and its location across the Mississippi River, which is the regional receptor of groundwater, this site is not a pVIC for the Property.

APPENDIX

SUPERIOR PLATING INC
315 FIRST AVE NE, MINNEAPOLIS, MN, 55413 — 1000215662

	SE <1/2 - 1 mile	(4040 ft. / 0.765 mi.)	Federal RCRA CORRACTS facilities list Federal RCRA TSD facilities list Federal RCRA generators list Other Standard Environmental Records
	26 ft. Higher Elevation	833 ft. Above Sea Level	

Worksheet:

☐ Petroleum Hydrocarbon Chemical of Concern

☒ Chemicals of Concern

Comments:

The source is not within the area of concern, based on its distance, gradient and suspected chemical of concern.

SUPERIOR PLATING, INC.
315 1ST AVE NE, MINNEAPOLIS, MN, 55413 — U000884922

	SE <1/2 - 1 mile	(4040 ft. / 0.765 mi.)	State and tribal - equivalent CERCLIS State and tribal registered storage tank lists Other Standard Environmental Records
	26 ft. Higher Elevation	833 ft. Above Sea Level	

Worksheet:

☐ Petroleum Hydrocarbon Chemical of Concern

☒ Chemicals of Concern

Comments:

The source is not within the area of concern, based on its distance, gradient and suspected chemical of concern.

DOC"S AUTO SALVAGE (SF)
519 10TH AVENUE NORTH, MINNEAPOLIS, MN, 55411 — S105588249

	SW <1/2 - 1 mile	(4811 ft. / 0.911 mi.)	State and tribal - equivalent NPL State and tribal - equivalent CERCLIS State and tribal institutional control / engineering control registries Other Standard Environmental Records
	16 ft. Higher Elevation	823 ft. Above Sea Level	

Worksheet:

☐ Petroleum Hydrocarbon Chemical of Concern

☒ Chemicals of Concern

Comments:

This site is in a published down-gradient groundwater flow direction from the Property. Based on this site's distance from the Property and its location across the Mississippi River, which is the regional receptor of groundwater, this site is not a pVIC for the Property.

RECORD SOURCES AND CURRENCY

To maintain currency of the following databases, EDR contacts the appropriate agency on a monthly or quarterly basis, as required.

Number of Days to Update: Provides confirmation that EDR is reporting records that have been updated within 90 days from the date the government agency made the information available to the public.

STANDARD ENVIRONMENTAL RECORDS

NPL: National Priority List

Standard Environmental Record Source: Federal NPL

Search Distance: 1 Mile

National Priorities List (Superfund). The NPL is a subset of CERCLIS and identifies over 1,200 sites for priority cleanup under the Superfund Program. NPL sites may encompass relatively large areas. As such, EDR provides polygon coverage for over 1,000 NPL site boundaries produced by EPA's Environmental Photographic Interpretation Center (EPIC) and regional EPA offices.

Date of Government Version: 06/29/2009
Number of Days to Update: 52
Last EDR Contact :10/14/2009

Source: EPA
Telephone: Not Reported

NPL Site Boundaries

Sources:

EPA"s Environmental Photographic Interpretation Center (EPIC)
Telephone: 202-564-7333

EPA Region 1
Telephone: 617-918-1143

EPA Region 3
Telephone: 215-814-5418

EPA Region 4
Telephone: 404-562-8033

EPA Region 5
Telephone: 312-886-6686

EPA Region 6
Telephone: 214-655-6659

EPA Region 7
Telephone: 913-551-7247

EPA Region 8
Telephone: 303-312-6774

EPA Region 9
Telephone: 415-947-4246

EPA Region 10
Telephone: 206-553-8665

Proposed NPL: Proposed National Priority List Sites

Standard Environmental Record Source: Federal NPL

Search Distance: 1 Mile

A site that has been proposed for listing on the NationalPriorities List through the issuance of a proposed rule in the Federal Register.EPA then accepts public comments on the site, responds to the comments,and places on the NPL those sites that continue to meet therequirements for listing.

Date of Government Version: 06/29/2009
Number of Days to Update: 52
Last EDR Contact :10/14/2009

Source: EPA
Telephone: Not Reported

DELISTED NPL: National Priority List Deletions

RECORD SOURCES AND CURRENCY

Standard Environmental Record Source: Other Standard Environmental Records

Search Distance: 1 Mile

The National Oil and Hazardous Substances Pollution Contingency Plan (NCP) establishes the criteria that the EPA uses to delete sites from the NPL. In accordance with 40 CFR 300.425.(e), sites may be deleted from the NPL where no further response is appropriate.

Date of Govemment Version: 06/29/2009 Source: EPA

Number of Days to Update: 52 Telephone: Not Reported

Last EDR Contact :10/14/2009

NPL LIENS: Federal Superfund Liens

Standard Environmental Record Source: Federal NPL

Search Distance: Property

Federal Superfund Liens. Under the authority granted the USEPA by CERCLA of 1980, the USEPA has the authority to file liens against real property in order to recover remedial action expenditures or when the property owner received notification of potential liability. USEPA compiles a listing of filed notices of Superfund Liens.

Date of Government Version: 10/15/1991 Source: EPA

Number of Days to Update: 56 Telephone: 202-564-4267

Last EDR Contact :08/17/2009

CERCLIS: Comprehensive Environmental Response, Compensation, and Liability Information System

Standard Environmental Record Source: Federal CERCLIS

Search Distance: 0.5 Mile

CERCLIS contains data on potentially hazardous waste sites that have been reported to the USEPA by states, municipalities, private companies and private persons, pursuant to Section 103 of the Comprehensive Environmental Response, Compensation, and Liability Act (CERCLA). CERCLIS contains sites which are either proposed to or on the National Priorities List (NPL) and sites which are in the screening and assessment phase for possible inclusion on the NPL.

Date of Government Version: 06/30/2009 Source: EPA

Number of Days to Update: 41 Telephone: 703-412-9810

Last EDR Contact :09/30/2009

CERCLIS-NFRAP: CERCLIS No Further Remedial Action Planned

Standard Environmental Record Source: Other Standard Environmental Records

Search Distance: 0.5 Mile

Archived sites are sites that have been removed and archived from the inventory of CERCLIS sites. Archived status indicates that, to the best of EPA's knowledge, assessment at a site has been completed and that EPA has determined no further steps will be taken to list this site on the National Priorities List (NPL), unless information indicates this decision was not appropriate or other considerations require a recommendation for listing at a later time. This decision does not necessarily mean that there is no hazard associated with a given site; it only means that, based upon available information, the location is not judged to be a potential NPL site.

Date of Government Version: 06/23/2009 Source: EPA

Number of Days to Update: 19 Telephone: 703-412-9810

Last EDR Contact :09/09/2009

LIENS 2: CERCLA Lien Information

Standard Environmental Record Source: Federal CERCLIS

Search Distance: Property

A Federal CERCLA ('Superfund') lien can exist by operation of law at any site or property at which EPA has spent Superfund monies. These monies are spent to investigate and address releases and threatened releases of contamination. CERCLIS provides information as to the identity of these sites and properties.

Date of Government Version: 08/18/2009 Source: Environmental Protection Agency

RECORD SOURCES AND CURRENCY

Number of Days to Update: 31
Telephone: 202-564-6023
Last EDR Contact :08/17/2009

CORRACTS: Corrective Action Report

Standard Environmental Record Source: Federal RCRA CORRACTS facilities list

Search Distance: 1 Mile

CORRACTS identifies hazardous waste handlers with RCRA corrective action activity.

Date of Government Version: 06/30/2009
Source: EPA
Number of Days to Update: 82
Telephone: 800-424-9346
Last EDR Contact :08/31/2009

RCRA-TSDF: RCRA - Transporters, Storage and Disposal

Standard Environmental Record Source: Federal RCRA TSD facilities list

Search Distance: 0.5 Mile

RCRAInfo is EPA's comprehensive information system, providing access to data supporting the Resource Conservation and Recovery Act (RCRA) of 1976 and the Hazardous and Solid Waste Amendments (HSWA) of 1984. The database includes selective information on sites which generate, transport, store, treat and/or dispose of hazardous waste as defined by the Resource Conservation and Recovery Act (RCRA). Transporters are individuals or entities that move hazardous waste from the generator offsite to a facility that can recycle, treat, store, or dispose of the waste. TSDFs treat, store, or dispose of the waste.

Date of Government Version: 11/12/2008
Source: Environmental Protection Agency
Number of Days to Update: 118
Telephone: 703-308-0035
Last EDR Contact :10/07/2009

RCRA-LQG: RCRA - Large Quantity Generators

Standard Environmental Record Source: Federal RCRA generators list

Search Distance: Property

RCRAInfo is EPA's comprehensive information system, providing access to data supporting the Resource Conservation and Recovery Act (RCRA) of 1976 and the Hazardous and Solid Waste Amendments (HSWA) of 1984. The database includes selective information on sites which generate, transport, store, treat and/or dispose of hazardous waste as defined by the Resource Conservation and Recovery Act (RCRA). Large quantity generators (LQGs) generate over 1,000 kilograms (kg) of hazardous waste, or over 1 kg of acutely hazardous waste per month.

Date of Government Version: 11/12/2008
Source: Environmental Protection Agency
Number of Days to Update: 118
Telephone: 703-308-0035
Last EDR Contact :10/07/2009

RCRA-SQG: RCRA - Small Quantity Generators

Standard Environmental Record Source: Federal RCRA generators list

Search Distance: Property

RCRAInfo is EPA's comprehensive information system, providing access to data supporting the Resource Conservation and Recovery Act (RCRA) of 1976 and the Hazardous and Solid Waste Amendments (HSWA) of 1984. The database includes selective information on sites which generate, transport, store, treat and/or dispose of hazardous waste as defined by the Resource Conservation and Recovery Act (RCRA). Small quantity generators (SQGs) generate between 100 kg and 1,000 kg of hazardous waste per month.

Date of Government Version: 11/12/2008
Source: Environmental Protection Agency
Number of Days to Update: 118
Telephone: 703-308-0035
Last EDR Contact :10/07/2009

RCRA-CESQG: RCRA - Conditionally Exempt Small Quantity Generators

Standard Environmental Record Source: Federal RCRA generators list

Search Distance: Property

RECORD SOURCES AND CURRENCY

RCRAInfo is EPA's comprehensive information system, providing access to data supporting the Resource Conservation and Recovery Act (RCRA) of 1976 and the Hazardous and Solid Waste Amendments (HSWA) of 1984. The database includes selective information on sites which generate, transport, store, treat and/or dispose of hazardous waste as defined by the Resource Conservation and Recovery Act (RCRA). Conditionally exempt small quantity generators (CESQGs) generate less than 100 kg of hazardous waste, or less than 1 kg of acutely hazardous waste per month.

Date of Government Version: 11/12/2008
Number of Days to Update: 118
Last EDR Contact :10/07/2009

Source: Environmental Protection Agency
Telephone: 703-308-0035

RCRA-NonGen: RCRA - Non Generators

Standard Environmental Record Source: Other Standard Environmental Records

Search Distance: Property

RCRAInfo is EPA's comprehensive information system, providing access to data supporting the Resource Conservation and Recovery Act (RCRA) of 1976 and the Hazardous and Solid Waste Amendments (HSWA) of 1984. The database includes selective information on sites which generate, transport, store, treat and/or dispose of hazardous waste as defined by the Resource Conservation and Recovery Act (RCRA). Non-Generators do not presently generate hazardous waste.

Date of Government Version: 11/12/2008
Number of Days to Update: 118
Last EDR Contact :10/07/2009

Source: Environmental Protection Agency
Telephone: 703-308-0035

US ENG CONTROLS: Engineering Controls Sites List

Standard Environmental Record Source: Federal institutional controls / engineering controls registries

Search Distance: Property

A listing of sites with engineering controls in place. Engineering controls include various forms of caps, building foundations, liners, and treatment methods to create pathway elimination for regulated substances to enter environmental media or effect human health.

Date of Government Version: 03/31/2009
Number of Days to Update: 13
Last EDR Contact :09/18/2009

Source: Environmental Protection Agency
Telephone: 703-603-0695

US INST CONTROL: Sites with Institutional Controls

Standard Environmental Record Source: Federal institutional controls / engineering controls registries

Search Distance: Property

A listing of sites with institutional controls in place. Institutional controls include administrative measures, such as groundwater use restrictions, construction restrictions, property use restrictions, and post remediation care requirements intended to prevent exposure to contaminants remaining on site. Deed restrictions are generally required as part of the institutional controls.

Date of Government Version: 03/31/2009
Number of Days to Update: 13
Last EDR Contact :09/18/2009

Source: Environmental Protection Agency
Telephone: 703-603-0695

ERNS: Emergency Response Notification System

Standard Environmental Record Source: Federal ERNS list

Search Distance: Property

Emergency Response Notification System. ERNS records and stores information on reported releases of oil and hazardous substances.

Date of Government Version: 05/15/2009
Number of Days to Update: 62
Last EDR Contact :10/06/2009

Source: National Response Center, United States Coast Guard
Telephone: 202-267-2180

HMIRS: Hazardous Materials Information Reporting System

RECORD SOURCES AND CURRENCY

Standard Environmental Record Source: Other Standard Environmental Records
Search Distance: Property

Hazardous Materials Incident Report System. HMIRS contains hazardous material spill incidents reported to DOT.

Date of Government Version: 07/16/2009
Number of Days to Update: 67
Last EDR Contact :10/05/2009

Source: U.S. Department of Transportation
Telephone: 202-366-4555

DOT OPS: Incident and Accident Data
Standard Environmental Record Source: Other Standard Environmental Records
Search Distance: Property

Department of Transporation, Office of Pipeline Safety Incident and Accident data.

Date of Government Version: 05/14/2008
Number of Days to Update: 72
Last EDR Contact :08/27/2009

Source: Department of Transporation, Office of Pipeline Safety
Telephone: 202-366-4595

US CDL: Clandestine Drug Labs
Standard Environmental Record Source: Other Standard Environmental Records
Search Distance: Property

A listing of clandestine drug lab locations. The U.S. Department of Justice ("the Department") provides this web site as a public service. It contains addresses of some locations where law enforcement agencies reported they found chemicals or other items that indicated the presence of either clandestine drug laboratories or dumpsites. In most cases, the source of the entries is not the Department, and the Department has not verified the entry and does not guarantee its accuracy. Members of the public must verify the accuracy of all entries by, for example, contacting local law enforcement and local health departments.

Date of Government Version: 03/01/2009
Number of Days to Update: 91
Last EDR Contact :03/26/2009

Source: Drug Enforcement Administration
Telephone: 202-307-1000

US BROWNFIELDS: A Listing of Brownfields Sites
Standard Environmental Record Source: Other Standard Environmental Records
Search Distance: 0.5 Mile

Included in the listing are brownfields properties addresses by Cooperative Agreement Recipients and brownfields properties addressed by Targeted Brownfields Assessments. Targeted Brownfields Assessments-EPA's Targeted Brownfields Assessments (TBA) program is designed to help states, tribes, and municipalities--especially those without EPA Brownfields Assessment Demonstration Pilots--minimize the uncertainties of contamination often associated with brownfields. Under the TBA program, EPA provides funding and/or technical assistance for environmental assessments at brownfields sites throughout the country. Targeted Brownfields Assessments supplement and work with other efforts under EPA's Brownfields Initiative to promote cleanup and redevelopment of brownfields. Cooperative Agreement Recipients-States, political subdivisions, territories, and Indian tribes become Brownfields Cleanup Revolving Loan Fund (BCRLF) cooperative agreement recipients when they enter into BCRLF cooperative agreements with the U.S. EPA. EPA selects BCRLF cooperative agreement recipients based on a proposal and application process. BCRLF cooperative agreement recipients must use EPA funds provided through BCRLF cooperative agreement for specified brownfields-related cleanup activities.

Date of Government Version: 10/01/2008
Number of Days to Update: 39
Last EDR Contact :09/11/2009

Source: Environmental Protection Agency
Telephone: 202-566-2777

DOD: Department of Defense Sites
Standard Environmental Record Source: Other Standard Environmental Records
Search Distance: 1 Mile

This data set consists of federally owned or administered lands, administered by the Department of Defense, that have any area equal to or greater than 640 acres of the United States, Puerto Rico, and the U.S. Virgin Islands.

RECORD SOURCES AND CURRENCY

Date of Government Version: 12/31/2005
Number of Days to Update: 62
Last EDR Contact :10/23/2009

Source: USGS
Telephone: 703-692-8801

FEDLAND: Federal and Indian Lands

Standard Environmental Record Source: Other Standard Environmental Records

Federally and Indian administrated lands of the United States. Lands included are administrated by: Army Corps of Engineers, Bureau of Reclamation, National Wild and Scenic River, National Wildlife Refuge, Public Domain Land, Wilderness, Wilderness Study Area, Wildlife Management Area, Bureau of Indian Affairs, Bureau of Land Management, Department of Justice, Forest Service, Fish and Wildlife Service, National Park Service.

Date of Government Version: 12/31/2005
Number of Days to Update: 339
Last EDR Contact :10/23/2009

Source: U.S. Geological Survey
Telephone: 888-275-8747

FUDS: Formerly Used Defense Sites

Standard Environmental Record Source: Other Standard Environmental Records

Search Distance: 1 Mile

The listing includes locations of Formerly Used Defense Sites properties where the US Army Corps of Engineers is actively working or will take necessary cleanup actions.

Date of Government Version: 12/31/2007
Number of Days to Update: 18
Last EDR Contact :09/30/2009

Source: U.S. Army Corps of Engineers
Telephone: 202-528-4285

LUCIS: Land Use Control Information System

Standard Environmental Record Source: Other Standard Environmental Records

Search Distance: 0.5 Mile

LUCIS contains records of land use control information pertaining to the former Navy Base Realignment and Closure properties.

Date of Government Version: 12/09/2005
Number of Days to Update: 31
Last EDR Contact :09/08/2009

Source: Department of the Navy
Telephone: 843-820-7326

CONSENT: Superfund (CERCLA) Consent Decrees

Standard Environmental Record Source: Federal NPL

Search Distance: 1 Mile

Major legal settlements that establish responsibility and standards for cleanup at NPL (Superfund) sites. Released periodically by United States District Courts after settlement by parties to litigation matters.

Date of Government Version: 04/24/2009
Number of Days to Update: 125
Last EDR Contact :10/06/2009

Source: Department of Justice, Consent Decree Library
Telephone: Varies

ROD: Records Of Decision

Standard Environmental Record Source: Federal NPL

Search Distance: 1 Mile

Record of Decision. ROD documents mandate a permanent remedy at an NPL (Superfund) site containing technical and health information to aid in the cleanup.

Date of Government Version: 09/01/2009
Number of Days to Update: 30

Source: EPA
Telephone: 703-416-0223

RECORD SOURCES AND CURRENCY

Last EDR Contact :09/22/2009

UMTRA: Uranium Mill Tailings Sites

Standard Environmental Record Source: Other Standard Environmental Records

Search Distance: 0.5 Mile

Uranium ore was mined by private companies for federal government use in national defense programs. When the mills shut down, large piles of the sand-like material (mill tailings) remain after uranium has been extracted from the ore. Levels of human exposure to radioactive materials from the piles are low; however, in some cases tailings were used as construction materials before the potential health hazards of the tailings were recognized.

Date of Government Version: 01/05/2009
Source: Department of Energy

Number of Days to Update: 1
Telephone: 505-845-0011

Last EDR Contact :09/14/2009

DEBRIS REGION 9: Torres Martinez Reservation Illegal Dump Site Locations

Standard Environmental Record Source: State and tribal landfill / solid waste disposal

Search Distance: 0.5 Mile

A listing of illegal dump sites location on the Torres Martinez Indian Reservation located in eastern Riverside County and northern Imperial County, California.

Date of Government Version: 01/12/2009
Source: EPA, Region 9

Number of Days to Update: 137
Telephone: 415-972-3336

Last EDR Contact :09/23/2009

ODI: Open Dump Inventory

Standard Environmental Record Source: Other Standard Environmental Records

Search Distance: 0.5 Mile

An open dump is defined as a disposal facility that does not comply with one or more of the Part 257 or Part 258 Subtitle D Criteria.

Date of Government Version: 06/30/1985
Source: Environmental Protection Agency

Number of Days to Update: 39
Telephone: 800-424-9346

Last EDR Contact :06/09/2004

MINES: Mines Master Index File

Standard Environmental Record Source: Other Standard Environmental Records

Search Distance: 0.25 Mile

Contains all mine identification numbers issued for mines active or opened since 1971. The data also includes violation information.

Date of Government Version: 05/28/2009
Source: Department of Labor, Mine Safety and Health Administration

Number of Days to Update: 90
Telephone: 303-231-5959

Last EDR Contact :09/18/2009

TRIS: Toxic Chemical Release Inventory System

Standard Environmental Record Source: Other Standard Environmental Records

Search Distance: Property

Toxic Release Inventory System. TRIS identifies facilities which release toxic chemicals to the air, water and land in reportable quantities under SARA Title III Section 313.

Date of Government Version: 12/31/2007
Source: EPA

Number of Days to Update: 69
Telephone: 202-566-0250

RECORD SOURCES AND CURRENCY

Last EDR Contact :09/14/2009

TSCA: Toxic Substances Control Act

Standard Environmental Record Source: Other Standard Environmental Records

Search Distance: Property

Toxic Substances Control Act. TSCA identifies manufacturers and importers of chemical substances included on the TSCA Chemical Substance Inventory list. It includes data on the production volume of these substances by plant site.

Date of Government Version: 12/31/2002
Source: EPA
Number of Days to Update: 46
Telephone: 202-260-5521
Last EDR Contact :10/07/2009

FTTS: FIFRA/ TSCA Tracking System - FIFRA (Federal Insecticide, Fungicide, & Rodenticide Act)/TSCA (Toxic Substances Control Act)

Standard Environmental Record Source: Other Standard Environmental Records

Search Distance: Property

FTTS tracks administrative cases and pesticide enforcement actions and compliance activities related to FIFRA, TSCA and EPCRA (Emergency Planning and Community Right-to-Know Act). To maintain currency, EDR contacts the Agency on a quarterly basis.

Date of Government Version: 04/09/2009
Source: EPA/Office of Prevention, Pesticides and Toxic Substances
Number of Days to Update: 25
Telephone: 202-566-1667
Last EDR Contact :09/10/2009

FTTS INSP: FIFRA/ TSCA Tracking System - FIFRA (Federal Insecticide, Fungicide, & Rodenticide Act)/TSCA (Toxic Substances Control Act)

Standard Environmental Record Source: Other Standard Environmental Records

A listing of FIFRA/TSCA Tracking System (FTTS) inspections and enforcements.

Date of Government Version: 04/09/2009
Source: EPA
Number of Days to Update: 25
Telephone: 202-566-1667
Last EDR Contact :09/10/2009

HIST FTTS: FIFRA/TSCA Tracking System Administrative Case Listing

Standard Environmental Record Source: Other Standard Environmental Records

Search Distance: Property

A complete administrative case listing from the FIFRA/TSCA Tracking System (FTTS) for all ten EPA regions. The information was obtained from the National Compliance Database (NCDB). NCDB supports the implementation of FIFRA (Federal Insecticide, Fungicide, and Rodenticide Act) and TSCA (Toxic Substances Control Act). Some EPA regions are now closing out records. Because of that, and the fact that some EPA regions are not providing EPA Headquarters with updated records, it was decided to create a HIST FTTS database. It included records that may not be included in the newer FTTS database updates. This database is no longer updated.

Date of Government Version: 10/19/2006
Source: Environmental Protection Agency
Number of Days to Update: 40
Telephone: 202-564-2501
Last EDR Contact :12/17/2007

SSTS: Section 7 Tracking Systems

Standard Environmental Record Source: Other Standard Environmental Records

Search Distance: Property

Section 7 of the Federal Insecticide, Fungicide and Rodenticide Act, as amended (92 Stat. 829) requires all registered pesticide -producing establishments to submit a report to the Environmental Protection Agency by March 1st each year. Each establishment must report the types and amounts of pesticides, active ingredients and devices being produced, and those having been produced and sold or distributed in the past year.

RECORD SOURCES AND CURRENCY

Date of Government Version: 12/31/2007
Number of Days to Update: 125
Last EDR Contact :09/29/2009

Source: EPA
Telephone: 202-564-4203

ICIS: Integrated Compliance Information System

Standard Environmental Record Source: Other Standard Environmental Records

Search Distance: Property

The Integrated Compliance Information System (ICIS) supports the information needs of the national enforcement and compliance program as well as the unique needs of the National Pollutant Discharge Elimination System (NPDES) program.

Date of Government Version: 08/21/2009
Number of Days to Update: 56
Last EDR Contact :09/28/2009

Source: Environmental Protection Agency
Telephone: 202-564-5088

PADS: PCB Activity Database System

Standard Environmental Record Source: Other Standard Environmental Records

Search Distance: Property

PCB Activity Database. PADS Identifies generators, transporters, commercial storers and/or brokers and disposers of PCB's who are required to notify the EPA of such activities.

Date of Government Version: 05/27/2009
Number of Days to Update: 55
Last EDR Contact :10/21/2009

Source: EPA
Telephone: 202-566-0500

MLTS: Material Licensing Tracking System

Standard Environmental Record Source: Other Standard Environmental Records

Search Distance: Property

MLTS is maintained by the Nuclear Regulatory Commission and contains a list of approximately 8,100 sites which possess or use radioactive materials and which are subject to NRC licensing requirements. To maintain currency, EDR contacts the Agency on a quarterly basis.

Date of Government Version: 07/06/2009
Number of Days to Update: 70
Last EDR Contact :09/21/2009

Source: Nuclear Regulatory Commission
Telephone: 301-415-7169

RADINFO: Radiation Information Database

Standard Environmental Record Source: Other Standard Environmental Records

Search Distance: Property

The Radiation Information Database (RADINFO) contains information about facilities that are regulated by U.S. Environmental Protection Agency (EPA) regulations for radiation and radioactivity.

Date of Government Version: 07/28/2009
Number of Days to Update: 55
Last EDR Contact :10/16/2009

Source: Environmental Protection Agency
Telephone: 202-343-9775

FINDS: Facility Index System/Facility Registry System

Standard Environmental Record Source: Other Standard Environmental Records

Search Distance: Property

RECORD SOURCES AND CURRENCY

Facility Index System. FINDS contains both facility information and 'pointers' to other sources that contain more detail. EDR includes the following FINDS databases in this report: PCS (Permit Compliance System), AIRS (Aerometric Information Retrieval System), DOCKET (Enforcement Docket used to manage and track information on civil judicial enforcement cases for all environmental statutes), FURS (Federal Underground Injection Control), C-DOCKET (Criminal Docket System used to track criminal enforcement actions for all environmental statutes), FFIS (Federal Facilities Information System), STATE (State Environmental Laws and Statutes), and PADS (PCB Activity Data System).

Date of Government Version: 07/23/2009
Number of Days to Update: 55
Last EDR Contact :09/18/2009

Source: EPA
Telephone: Not Reported

RAATS: RCRA Administrative Action Tracking System

Standard Environmental Record Source: Other Standard Environmental Records

Search Distance: Property

RCRA Administration Action Tracking System. RAATS contains records based on enforcement actions issued under RCRA pertaining to major violators and includes administrative and civil actions brought by the EPA. For administration actions after September 30, 1995, data entry in the RAATS database was discontinued. EPA will retain a copy of the database for historical records. It was necessary to terminate RAATS because a decrease in agency resources made it impossible to continue to update the information contained in the database.

Date of Government Version: 04/17/1995
Number of Days to Update: 35
Last EDR Contact :06/02/2008

Source: EPA
Telephone: 202-564-4104

PWS: Public Water System Data

Standard Environmental Record Source: Other Standard Environmental Records

Search Distance: Property

This Safe Drinking Water Information System (SDWIS) file contains public water systems name and address, population served and the primary source of water

Date of Government Version: 04/12/2007
Number of Days to Update: N/A
Last EDR Contact :09/18/2009

Source: EPA
Telephone: Not Reported

SHWS: Superfund Site Information Listing

Standard Environmental Record Source: State and tribal - equivalent CERCLIS

Search Distance: 1 Mile

The SRS database includes all sites that the State Superfund Program is dealing with or has dealt with. The Superfund Program identifies, investigates and determines appropriate cleanup plans for abandoned or uncontrolled hazardous waste sites where a release or potential release of a hazardous substance poses a risk to human health or the environment.

Date of Government Version: 05/20/2009
Number of Days to Update: 22
Last EDR Contact :09/24/2009

Source: Minnesota Pollution Control Agency
Telephone: 651-296-6300

SRS: Site Remediation Section Database

Standard Environmental Record Source: Other Standard Environmental Records

Search Distance: 0.5 Mile

The database contains site information for sites monitored by the Site Remediation Section.

Date of Government Version: 05/20/2009
Number of Days to Update: 22
Last EDR Contact :09/24/2009

Source: Pollution Control Agency
Telephone: 651-282-5988

MN PLP: Permanent List of Priorities

RECORD SOURCES AND CURRENCY

Standard Environmental Record Source: State and tribal - equivalent NPL

Search Distance: 1 Mile

The list identifies hazardous waste sites where investigation and cleanup are needed, cleanup is underway, or cleanup has been completed and long-term monitoring or maintenance continues.

Date of Government Version: 08/06/2007
Number of Days to Update: 34
Last EDR Contact :08/31/2009

Source: Pollution Control Agency
Telephone: 651-296-6139

MN DEL PLP: Delisted Permanent List of Priorities

Standard Environmental Record Source: State and tribal - equivalent NPL

Search Distance: 1 Mile

This generally means that either no more cleanup at a site is needed or that no state superfund funding is needed for long term monitoring activities.

Date of Government Version: 07/23/2009
Number of Days to Update: 12
Last EDR Contact :08/31/2009

Source: Pollution Control Agency
Telephone: 651-296-6139

SWF/LF: Permitted Solid Waste Disposal Facilities

Standard Environmental Record Source: State and tribal landfill / solid waste disposal

Search Distance: 0.5 Mile

Solid Waste Facilities/Landfill Sites. SWF/LF type records typically contain an inventory of solid waste disposal facilities or landfills in a particular state. Depending on the state, these may be active or inactive facilities or open dumps that failed to meet RCRA Subtitle D Section 4004 criteria for solid waste landfills or disposal sites.

Date of Government Version: 08/01/2009
Number of Days to Update: 32
Last EDR Contact :08/28/2009

Source: Minnesota Pollution Control Agency
Telephone: 651-296-7276

LCP: Closed Landfills Priority List

Standard Environmental Record Source: State and tribal landfill / solid waste disposal

Search Distance: 0.5 Mile

The Minnesota Legislature enacted a law to manage and clean up the state's closed Mixed Municipal Solid Waste Landfills. Under that law, the MPCA is required to create and periodically revise a priority list of qualified landfills, based on the relative health and environmental risks they present. The MPCA established the first such priority list in December, 1994.

Date of Government Version: 10/01/2008
Number of Days to Update: 35
Last EDR Contact :09/18/2009

Source: Minnesota Pollution Control Agency
Telephone: 651-296-9543

LS: List of Sites

Standard Environmental Record Source: Other Standard Environmental Records

Search Distance: 0.5 Mile

The List of Sites includes: Comprehensive Environmental Response, Compensation, and Liability Information System (CERCLIS), No Further Remedial Action Planned (NFRAP), National Priorities List (NPL), Permanent List of Priorities (PLP), sites delisted from the Permanent List of Priorities (DPLP), Hazardous Waste Permit Unit Project Facilities (HW PERM), List of Permitted Solid Waste Facilities (SW PERM), 1980 Metropolitan Area Waste Disposal Site Inventory (METRO), 1980 Statewide Outstate Dump Inventory (ODI), Voluntary and Investigation Program (VIC), and Closed Landfill Sites Undergoing Cleanup (LCP).

Date of Government Version: 04/22/2009
Number of Days to Update: 10

Source: Minnesota Pollution Control Agency
Telephone: 651-297-2731

RECORD SOURCES AND CURRENCY

Last EDR Contact :10/08/2009

LUST: Leak Sites

Standard Environmental Record Source: State and tribal leaking storage tank lists

Search Distance: 0.5 Mile

Leaking Underground Storage Tank Incident Reports. LUST records contain an inventory of reported leaking underground storage tank incidents. Not all states maintain these records, and the information stored varies by state.

Date of Government Version: 08/01/2009
Number of Days to Update: 32
Last EDR Contact :08/28/2009

Source: Minnesota Pollution Control Agency
Telephone: 651-296-6300

UST: Underground Storage Tank Database

Standard Environmental Record Source: State and tribal registered storage tank lists

Search Distance: Property

Registered Underground Storage Tanks. UST's are regulated under Subtitle I of the Resource Conservation and Recovery Act (RCRA) and must be registered with the state department responsible for administering the UST program. Available information varies by state program.

Date of Government Version: 08/01/2009
Number of Days to Update: 25
Last EDR Contact :08/28/2009

Source: Minnesota Pollution Control Agency
Telephone: 651-649-5451

LAST: Leaking Aboveground Storage Tanks

Standard Environmental Record Source: State and tribal leaking storage tank lists

Search Distance: 0.5 Mile

A listing of leaking aboveground storage tanks.

Date of Government Version: 08/01/2009
Number of Days to Update: 32
Last EDR Contact :08/28/2009

Source: Pollution Control Agency
Telephone: 651-296-6300

AST: Aboveground Storage Tanks

Standard Environmental Record Source: State and tribal registered storage tank lists

Search Distance: Property

Registered Aboveground Storage Tanks.

Date of Government Version: 08/01/2009
Number of Days to Update: 26
Last EDR Contact :08/28/2009

Source: Minnesota Pollution Control Agency
Telephone: 651-296-0930

LIENS: Environmental Liens

Standard Environmental Record Source: Other Standard Environmental Records

Search Distance: Property

Sites included in the Site Remediation System Database that have Environmental Liens.

Date of Government Version: 07/06/2006
Number of Days to Update: 38
Last EDR Contact :09/24/2009

Source: Pollution Control Agency
Telephone: 602-282-5988

BULK: Bulk Facilities Database

Standard Environmental Record Source: Other Standard Environmental Records

RECORD SOURCES AND CURRENCY

Search Distance: Property

Facilities that use bulk pesticides and fertilizers

Date of Government Version: 09/23/2009
Number of Days to Update: 6
Last EDR Contact :09/21/2009

Source: Department of Agriculture
Telephone: 651-297-3997

SPILLS: Spills Database
Standard Environmental Record Source: Other Standard Environmental Records
Search Distance: Property

Spills reported to the Pollution Control Agency.

Date of Government Version: 08/01/2009
Number of Days to Update: 32
Last EDR Contact :08/28/2009

Source: Minnesota Pollution Control Agency
Telephone: 651-297-8617

AG SPILLS: Department of Agriculture Spills
Standard Environmental Record Source: Other Standard Environmental Records
Search Distance: Property

This data is a list of pesticide/fertilizer incidents reported to have occurred in Minnesota.

Date of Government Version: 09/01/2009
Number of Days to Update: 28
Last EDR Contact :08/31/2009

Source: Department of Agriculture
Telephone: 651-297-3997

INST CONTROL: Site Remediation Section Database
Standard Environmental Record Source: State and tribal institutional control / engineering control registries
Search Distance: Property

Sites that have an Institutional Control event.

Date of Government Version: 05/20/2009
Number of Days to Update: 22
Last EDR Contact :09/24/2009

Source: Pollution Control Agency
Telephone: 512-296-6300

INDIAN VCP R1: Voluntary Cleanup Priority Listing
Standard Environmental Record Source: State and tribal voluntary cleanup sites
Search Distance: 0.5 Mile

A listing of voluntary cleanup priority sites located on Indian Land located in Region 1.

Date of Government Version: 04/02/2008
Number of Days to Update: 27
Last EDR Contact :10/05/2009

Source: EPA, Region 1
Telephone: 617-918-1102

INDIAN VCP R7: Voluntary Cleanup Priority Lisitng
Standard Environmental Record Source: State and tribal voluntary cleanup sites
A listing of voluntary cleanup priority sites located on Indian Land located in Region 7.

Date of Government Version: 03/20/2008
Number of Days to Update: 27
Last EDR Contact :04/20/2009

Source: EPA, Region 7
Telephone: 913-551-7365

RECORD SOURCES AND CURRENCY

VIC: Voluntary Investigation and Cleanup Program

Standard Environmental Record Source: State and tribal voluntary cleanup sites

Search Distance: 0.5 Mile

Voluntary Investigation and Cleanup (VIC) Program List.

Date of Government Version: 05/20/2009
Number of Days to Update: 22
Last EDR Contact :09/24/2009

Source: Minnesota Pollution Control Agency
Telephone: 651-296-7291

DRYCLEANERS: Registered Drycleaning Facilities

Standard Environmental Record Source: Other Standard Environmental Records

Search Distance: 0.25 Mile

A listing of coin-operated laundries and drycleaning; drycleaning plants, except rug cleaning; and industrial launderers.

Date of Government Version: 09/24/2009
Number of Days to Update: 27
Last EDR Contact :09/23/2009

Source: Pollution Control Agency
Telephone: 651-296-6300

BROWNFIELDS: Petroleum Brownfields Program Sites

Standard Environmental Record Source: State and tribal Brownfields sites

Search Distance: 0.5 Mile

Purchasing, selling, or developing property can present a special set of obstacles if the property is contaminated with chemicals. The Petroleum Brownfields Program is one of several programs within the Minnesota Pollution Control Agency (MPCA) designed to help people address these obstacles. The purpose of the Petroleum Brownfields Program is to provide the technical assistance and liability assurance needed to expedite and facilitate the development, transfer, investigation and/or cleanup of property that is contaminated with petroleum.

Date of Government Version: 09/30/2008
Number of Days to Update: 79
Last EDR Contact :06/09/2009

Source: Pollution Control Agency
Telephone: 651-296-7999

CDL: Clandestine Drug Labs

Standard Environmental Record Source: Other Standard Environmental Records

Search Distance: Property

This data was passively gathered. That is, the DOH asks law enforcement and other agencies to notify them of Clandestine Drug Labs (CDLs). They do not require reporting of events. Therefore the data represents only a subset of all CDLs. This data has not been verified. The DOH has made no attempt to verify that reported CDLs actually occurred. They have no knowledge if the CDL was involved in cooking or just consisted of chemicals associated with Meth production. The reports they receive are that a suspected CDL was seized.

Date of Government Version: 07/29/2009
Number of Days to Update: 20
Last EDR Contact :10/13/2009

Source: Department of Health
Telephone: 651-215-5800

ENFORCEMENT: Generators Associated with Enforcement Logs

Standard Environmental Record Source: Other Standard Environmental Records

Search Distance: Property

Regulatory Compliance, Hazardous Waste Enforcement Log and Hazardous Waste Permit Unit Project Identification List.

Date of Government Version: 07/09/2009
Number of Days to Update: 23
Last EDR Contact :09/23/2009

Source: Minnesota Pollution Control Agency
Telephone: 651-297-8332

RECORD SOURCES AND CURRENCY

MN HWS PERMIT: Active TSD Facilities
Standard Environmental Record Source: Other Standard Environmental Records
Search Distance: 1 Mile

Active TSD Facilities.

Date of Government Version: 04/01/2009
Number of Days to Update: 3
Last EDR Contact :09/23/2009

Source: Minnesota Pollution Control Agency
Telephone: 651-297-8470

AIRS: Permit Contact List
Standard Environmental Record Source: Other Standard Environmental Records
Search Distance: Property

A listing of permitted AIRS facilities.

Date of Government Version: 09/30/2009
Number of Days to Update: 20
Last EDR Contact :09/25/2009

Source: Pollution Control Agency
Telephone: 651-296-7351

TIER 2: Tier 2 Facility Listing
Standard Environmental Record Source: Other Standard Environmental Records
Search Distance: Property

A listing of facilities which store or manufacture hazardous materials that submit a chemical inventory report.

Date of Government Version: 12/31/2008
Number of Days to Update: 58
Last EDR Contact :08/31/2009

Source: Department of Public Safety
Telephone: 651-296-2233

INDIAN RESERV: Indian Reservations
Standard Environmental Record Source: Other Standard Environmental Records
Search Distance: 1 Mile

This map layer portrays Indian administered lands of the United States that have any area equal to or greater than 640 acres.

Date of Government Version: 12/31/2005
Number of Days to Update: 34
Last EDR Contact :10/23/2009

Source: USGS
Telephone: 202-208-3710

INDIAN ODI: Report on the Status of Open Dumps on Indian Lands
Standard Environmental Record Source: Other Standard Environmental Records
Search Distance: 0.5 Mile

Location of open dumps on Indian land.

Date of Government Version: 12/31/1998
Number of Days to Update: 52
Last EDR Contact :08/26/2009

Source: Environmental Protection Agency
Telephone: 703-308-8245

INDIAN LUST R4: Leaking Underground Storage Tanks on Indian Land
Standard Environmental Record Source: State and tribal leaking storage tank lists
LUSTs on Indian land in Florida, Mississippi and North Carolina.

Date of Government Version: 08/20/2009

Source: EPA Region 4

Number of Days to Update: 57
Last EDR Contact :08/17/2009
Telephone: 404-562-8677

INDIAN LUST R8: Leaking Underground Storage Tanks on Indian Land
Standard Environmental Record Source: State and tribal leaking storage tank lists
LUSTs on Indian land in Colorado, Montana, North Dakota, South Dakota, Utah and Wyoming.

Date of Government Version: 08/24/2009
Number of Days to Update: 42
Last EDR Contact :08/17/2009
Source: EPA Region 8
Telephone: 303-312-6271

INDIAN LUST R7: Leaking Underground Storage Tanks on Indian Land
Standard Environmental Record Source: State and tribal leaking storage tank lists
LUSTs on Indian land in Iowa, Kansas, and Nebraska

Date of Government Version: 03/24/2009
Number of Days to Update: 28
Last EDR Contact :08/21/2009
Source: EPA Region 7
Telephone: 913-551-7003

INDIAN LUST R6: Leaking Underground Storage Tanks on Indian Land
Standard Environmental Record Source: State and tribal leaking storage tank lists
LUSTs on Indian land in New Mexico and Oklahoma.

Date of Government Version: 08/24/2009
Number of Days to Update: 26
Last EDR Contact :08/17/2009
Source: EPA Region 6
Telephone: 214-665-6597

INDIAN LUST R1: Leaking Underground Storage Tanks on Indian Land
Standard Environmental Record Source: State and tribal leaking storage tank lists
Search Distance: 0.5 Mile

A listing of leaking underground storage tank locations on Indian Land.

Date of Government Version: 02/19/2009
Number of Days to Update: 25
Last EDR Contact :08/17/2009
Source: EPA Region 1
Telephone: 617-918-1313

INDIAN LUST R10: Leaking Underground Storage Tanks on Indian Land
Standard Environmental Record Source: State and tribal leaking storage tank lists
LUSTs on Indian land in Alaska, Idaho, Oregon and Washington.

Date of Government Version: 08/20/2009
Number of Days to Update: 31
Last EDR Contact :08/17/2009
Source: EPA Region 10
Telephone: 206-553-2857

INDIAN LUST R9: Leaking Underground Storage Tanks on Indian Land
Standard Environmental Record Source: State and tribal leaking storage tank lists
LUSTs on Indian land in Arizona, California, New Mexico and Nevada

Date of Government Version: 08/21/2009
Number of Days to Update: 16
Last EDR Contact :08/17/2009
Source: Environmental Protection Agency
Telephone: 415-972-3372

INDIAN UST R1: Underground Storage Tanks on Indian Land

RECORD SOURCES AND CURRENCY

Standard Environmental Record Source: State and tribal registered storage tank lists

Search Distance: Property

The Indian Underground Storage Tank (UST) database provides information about underground storage tanks on Indian land in EPA Region 1 (Connecticut, Maine, Massachusetts, New Hampshire, Rhode Island, Vermont and ten Tribal Nations).

Date of Government Version: 02/19/2009
Number of Days to Update: 25
Last EDR Contact :08/17/2009

Source: EPA, Region 1
Telephone: 617-918-1313

INDIAN UST R10: Underground Storage Tanks on Indian Land

Standard Environmental Record Source: State and tribal registered storage tank lists

The Indian Underground Storage Tank (UST) database provides information about underground storage tanks on Indian land in EPA Region 10 (Alaska, Idaho, Oregon, Washington, and Tribal Nations).

Date of Government Version: 08/20/2009
Number of Days to Update: 31
Last EDR Contact :08/17/2009

Source: EPA Region 10
Telephone: 206-553-2857

INDIAN UST R6: Underground Storage Tanks on Indian Land

Standard Environmental Record Source: State and tribal registered storage tank lists

The Indian Underground Storage Tank (UST) database provides information about underground storage tanks on Indian land in EPA Region 6 (Louisiana, Arkansas, Oklahoma, New Mexico, Texas and 65 Tribes).

Date of Government Version: 08/24/2009
Number of Days to Update: 26
Last EDR Contact :08/17/2009

Source: EPA Region 6
Telephone: 214-665-7591

INDIAN UST R4: Underground Storage Tanks on Indian Land

Standard Environmental Record Source: State and tribal registered storage tank lists

The Indian Underground Storage Tank (UST) database provides information about underground storage tanks on Indian land in EPA Region 4 (Alabama, Florida, Georgia, Kentucky, Mississippi, North Carolina, South Carolina, Tennessee and Tribal Nations)

Date of Government Version: 08/20/2009
Number of Days to Update: 57
Last EDR Contact :08/17/2009

Source: EPA Region 4
Telephone: 404-562-9424

INDIAN UST R7: Underground Storage Tanks on Indian Land

Standard Environmental Record Source: State and tribal registered storage tank lists

The Indian Underground Storage Tank (UST) database provides information about underground storage tanks on Indian land in EPA Region 7 (Iowa, Kansas, Missouri, Nebraska, and 9 Tribal Nations).

Date of Government Version: 04/01/2008
Number of Days to Update: 76
Last EDR Contact :08/21/2009

Source: EPA Region 7
Telephone: 913-551-7003

INDIAN UST R9: Underground Storage Tanks on Indian Land

Standard Environmental Record Source: State and tribal registered storage tank lists

The Indian Underground Storage Tank (UST) database provides information about underground storage tanks on Indian land in EPA Region 9 (Arizona, California, Hawaii, Nevada, the Pacific Islands, and Tribal Nations).

Date of Government Version: 08/21/2009
Number of Days to Update: 57
Last EDR Contact :08/17/2009

Source: EPA Region 9
Telephone: 415-972-3368

RECORD SOURCES AND CURRENCY

INDIAN UST R5: Underground Storage Tanks on Indian Land

Standard Environmental Record Source: State and tribal registered storage tank lists

The Indian Underground Storage Tank (UST) database provides information about underground storage tanks on Indian land in EPA Region 5 (Michigan, Minnesota and Wisconsin and Tribal Nations).

Date of Government Version: 09/08/2008
Number of Days to Update: 27
Last EDR Contact :10/22/2009

Source: EPA Region 5
Telephone: 312-886-6136

INDIAN UST R8: Underground Storage Tanks on Indian Land

Standard Environmental Record Source: State and tribal registered storage tank lists

The Indian Underground Storage Tank (UST) database provides information about underground storage tanks on Indian land in EPA Region 8 (Colorado, Montana, North Dakota, South Dakota, Utah, Wyoming and 27 Tribal Nations).

Date of Government Version: 08/24/2009
Number of Days to Update: 42
Last EDR Contact :08/17/2009

Source: EPA Region 8
Telephone: 303-312-6137

MDA LIS: Licensing Information System Database Listing

Standard Environmental Record Source: Other Standard Environmental Records

Search Distance: 0.25 Mile

Information provided lists all individuals or companies who hold licenses, certificates and/or permits required by state law and regulated by the Department. Additionally, the LIS lists all companies who must register products with the Department before being used or sold in commercial channels within our state.

Date of Government Version: 09/23/2009
Number of Days to Update: 6
Last EDR Contact :09/21/2009

Source: Department of Agriculture
Telephone: 651-201-6000

SCRD DRYCLEANERS: State Coalition for Remediation of Drycleaners Listing

Standard Environmental Record Source: Other Standard Environmental Records

Search Distance: 0.5 Mile

The State Coalition for Remediation of Drycleaners was established in 1998, with support from the U.S. EPA Office of Superfund Remediation and Technology Innovation. It is comprised of representatives of states with established drycleaner remediation programs. Currently the member states are Alabama, Connecticut, Florida, Illinois, Kansas, Minnesota, Missouri, North Carolina, Oregon, South Carolina, Tennessee, Texas, and Wisconsin.

Date of Government Version: 09/09/2009
Number of Days to Update: 43
Last EDR Contact :10/26/2009

Source: Environmental Protection Agency
Telephone: 615-532-8599

US HIST CDL: National Clandestine Laboratory Register

Standard Environmental Record Source: Other Standard Environmental Records

Search Distance: Property

A listing of clandestine drug lab locations. The U.S. Department of Justice ("the Department") provides this web site as a public service. It contains addresses of some locations where law enforcement agencies reported they found chemicals or other items that indicated the presence of either clandestine drug laboratories or dumpsites. In most cases, the source of the entries is not the Department, and the Department has not verified the entry and does not guarantee its accuracy. Members of the public must verify the accuracy of all entries by, for example, contacting local law enforcement and local health departments.

Date of Government Version: 09/01/2007
Number of Days to Update: 131
Last EDR Contact :03/23/2009

Source: Drug Enforcement Administration
Telephone: 202-307-1000

PCB TRANSFORMER: PCB Transformer Registration Database

RECORD SOURCES AND CURRENCY

Standard Environmental Record Source: Other Standard Environmental Records
Search Distance: Property

The database of PCB transformer registrations that includes all PCB registration submittals.

Date of Government Version: 01/01/2008
Number of Days to Update: 100
Last EDR Contact :08/21/2009

Source: Environmental Protection Agency
Telephone: 202-566-0517

COAL ASH: Coal Ash Disposal Site Listing
Standard Environmental Record Source: Other Standard Environmental Records
Search Distance: 0.5 Mile

A listing of coal ash disposal site locations.

Date of Government Version: 09/17/2009
Number of Days to Update: 11
Last EDR Contact :09/17/2009

Source: Pollution Control Agency
Telephone: 651-757-2740

RECORD SOURCES AND CURRENCY

HISTORICAL USE RECORDS

Manufactured Gas Plants: EDR Proprietary Manufactured Gas Plants

Standard Environmental Record Source: Former manufactured Gas Plants

Search Distance: 1 Mile

The EDR Proprietary Manufactured Gas Plant Database includes records of coal gas plants (manufactured gas plants) compiled by EDR's researchers. Manufactured gas sites were used in the United States from the 1800's to 1950's to produce a gas that could be distributed and used as fuel. These plants used whale oil, rosin, coal, or a mixture of coal, oil, and water that also produced a significant amount of waste. Many of the byproducts of the gas production, such as coal tar (oily waste containing volatile and non-volatile chemicals), sludges, oils and other compounds are potentially hazardous to human health and the environment. The byproduct from this process was frequently disposed of directly at the plant site and can remain or spread slowly, serving as a continuous source of soil and groundwater contamination.

Date of Government Version: 03/31/2009
Source: EDR, Inc.
Number of Days to Update: 30
Telephone: Not Reported
Last EDR Contact :08/28/2009

EDR Historical Auto Stations: EDR Proprietary Historic Gas Stations

Standard Environmental Record Source: Historical Gas Stations

EDR has searched selected national collections of business directories and has collected listings of potential gas station/filling station/service station sites that were available to EDR researchers. EDR's review was limited to those categories of sources that might, in EDR's opinion, include gas station/filling station/service station establishments. The categories reviewed included, but were not limited to gas, gas station, gasoline station, filling station, auto, automobile repair, auto service station, service station, etc.

Date of Government Version: 02/20/2007
Source: EDR, Inc.
Number of Days to Update: 42
Telephone: Not Reported
Last EDR Contact :02/21/2007

EDR Historical Cleaners: EDR Proprietary Historic Dry Cleaners

Standard Environmental Record Source: Historical Dry Cleaners

EDR has searched selected national collections of business directories and has collected listings of potential dry cleaner sites that were available to EDR researchers. EDR's review was limited to those categories of sources that might, in EDR's opinion, include dry cleaning establishments. The categories reviewed included, but were not limited to dry cleaners, cleaners, laundry, laundromat, cleaning/laundry, wash & dry etc.

Date of Government Version: 02/20/2007
Source: EDR, Inc.
Number of Days to Update: 42
Telephone: Not Reported
Last EDR Contact :02/21/2007

RECORD SOURCES AND CURRENCY

TOPOGRAPHIC INFORMATION

USGS 7.5' Digital Elevation Model (DEM)

Source: United States Geologic Survey

EDR acquired the USGS 7.5' Digital Elevation Model in 2002 and updated it in 2006. The 7.5' minute DEM corresponds to the USGS 1:24,000- and 1:25,000-scale topographic quadrangle maps. The DEM provides elevation data with consistent elevation units and projection.

HYDROLOGIC INFORMATION

Flood Zone Data: This data, available in select counties across the country, was obtained by EDR in 1999 from the Federal Emergency Management Agency (FEMA). Data depicts 100-year and 500-year flood zones as defined by FEMA.

NWI: National Wetlands Inventory. This data, available in select counties across the country, was obtained by EDR in 2002 and 2005 from the U.S. Fish and Wildlife Service.

HYDROGEOLOGIC INFORMATION

AQUIFLOW® Information System

Source: EDR proprietary database of groundwater flow information

EDR has developed the AQUIFLOW® Information System (AIS) to provide data on the general direction of groundwater flow at specific points. EDR has reviewed reports submitted to regulatory authorities at select sites and has extracted the date of the report, hydrogeologically determined groundwater flow direction and depth to water table information.

GEOLOGIC INFORMATION

STATSGO: State Soil Geographic Database

Source: Department of Agriculture, Natural Resources Conservation Services. The U.S. Department of Agriculture's (USDA) Natural Resources Conservation Service (NRCS) leads the national Conservation Soil Survey (NCSS) and is responsible for collecting, storing, maintaining and distributing soil survey information for privately owned lands in the United States. A soil map in a soil survey is a representation of soil patterns in a landscape. Soil maps for STATSGO are compiled by generalizing more detailed (SSURGO) soil survey maps.

SSURGO: Soil Survey Geographic Database

Source: Department of Agriculture, Natural Resources Conservation Services (NRCS)

Telephone: 800-672-5559

SSURGO is the most detailed level of mapping done by the Natural Resources Conservation Services, mapping scales generally range from 1:12,000 to 1:63,360. Field mapping methods using national standards are used to construct the soil maps in the Soil Survey Geographic (SSURGO) database. SSURGO digitizing duplicates the original soil survey maps. This level of mapping is designed for use by landowners, townships and county natural resource planning and management.

STREET AND ADDRESS INFORMATION

© 2006 Tele Atlas North America, Inc. All rights reserved. This material is proprietary and the subject of copyright protection and other intellectual property rights owned by or licensed to Tele Atlas North America, Inc. The use of this material is subject to the terms of a license agreement. You will be held liable for any unauthorized copying or disclosure of this material.

APPENDIX D

Minnesota Pollution Control Agency

520 Lafayette Road, Saint Paul, Minnesota 55155-3898

Telephone (612) 296-6300

April 17, 1992

Mr. Don Rudolph
Scherer Brothers Lumber
52 Ninth Avenue Northeast
Minneapolis, Minnesota 55413

Dear Mr. Rudolph:

RE: Petroleum Tank Release Site Closure
Site: Scherer Brothers Lumber, Minneapolis
Site ID#: LEAK00001057

The Minnesota Pollution Control Agency (MPCA) staff has determined that the cleanup performed in response to the petroleum tank release at the site referenced above has adequately addressed the petroleum contamination, and therefore the file regarding this release will be closed.

On May 3, 1989, a petroleum tank release was reported to the MPCA. Since then, the following corrective actions have been taken in response to the release:

1. Three underground storage tanks containing diesel fuel and waste oil were excavated and removed during May 1989. One of the diesel tanks was the source of the release as numerous holes were noted as it was removed.

2. Soil contamination was excavated, and 155 cubic yards were thermally treated at the C.S. McCrossan Asphalt Plant. Additional soil contamination remained after excavation. Twelve soil borings were drilled to define the extent of remaining contaminated soil. A thin, 12-inch zone of soil contamination remains to the north of the excavation just above the water table at depth of 11 feet. One soil boring sample from TB-2 shows a maximum of 4,200 parts per million total hydrocarbons as fuel oil remaining in the thin zone. No other samples detected total hydrocarbons at the same depth, and no volatile hydrocarbon constituents were found in any sample.

3. Ground water assessment was conducted with 3 piezometers to determine the direction of ground water flow, and one monitoring well was placed on the downgradient edge of the diesel tank basin. A year of ground water quality monitoring showed benzene levels above Minnesota Department of Health Recommended Allowable Limits (RALs) only once. Benzene was at 20.8 parts per billion during the February 20, 1991, sampling event. Since then, volatile hydrocarbon constituents and total hydrocarbons have not been detected. Because no ground water contamination was detected in the fourth quarter and volatile contamination was not consistently above RALs during the year of monitoring, no further monitoring will be required at this time.

Based on the currently available information, we concur with the conclusions of Dahl & Associates that these actions have adequately addressed the petroleum tank release. Since the remaining soil contamination is very limited in extent and is not impacting ground water, no threats to the environment and public health are apparent. Therefore, MPCA staff does not intend to require any more investigation or cleanup work in response to this release. However, the MPCA reserves the right to reopen this file and require additional work if in the future more work is determined to be necessary, and this letter does not release any party from liability for this contamination.

Since ground water monitoring is no longer necessary, on-site monitoring wells should be abandoned in accordance with the Minnesota Department of Health Well Code Regulations. Annual monitoring well fees will continue to be charged if wells are not abandoned.

Because you performed the requested work, the state may reimburse you for a major portion of your costs. The Petroleum Tank Release Cleanup Act establishes a fund which in certain circumstances provides partial reimbursement for petroleum tank release cleanup costs. This fund is administered by the Petro Board. More specific eligibility rules are available from the Petro Board (612/297-1119 or 612/297-4203).

Thank you for your cooperation with the MPCA in responding to this petroleum tank release to protect the public health and the environment of the state of Minnesota. If you have any questions regarding this correspondence, please call Mitch Chiodi, site hydrogeologist at 612/297-8592 or Pam Farr, project manager at 612/297-8592.

Sincerely,

Pam Farr
Pollution Control Specialist
Tanks and Spills Section
Hazardous Waste Division

Mitch Chiodi
Senior Hydrogeologist
Tanks and Spills Section
Hazardous Waste Division

PF:mm

cc: James Coletta, Dahl & Associates, Inc.
Janice Kline, Minneapolis Department of Inspections
Robin Hanson, Department of Commerce
Meery Keefe, City Clerk
Tom Dickinson, Fire Chief
Tim Goodman, Hennepin County Solid Waste Officer

APPENDIX E

PROPERTY
WALK-OVER SURVEY FORM

Conducted By: Mark S. Miller
Date: November 3, 2009
Weather: Warm, mostly clear, windy
Time: 09:00 hrs
On-Site Representative: Dave Olson
Title: Scherer Bros Facility Manager

GEOGRAPHIC SETTING

Site Address or Description: 9 9th Avenue NE, 52 9th Avenue NE, 15 8th Avenue NE, 9 8th Avenue NE, 807 Sibley Street NE, 900 Sibley Street NE and 907 Sibley Street NE, Minneapolis, MN (the Property).

Surrounding Land Use: North – Commercial building and parking areas to the north along the western portion of the Property and 10th Ave. NE with parking lot and open area to the north along the eastern portion of the Property. South – 8th Ave. NE with Boom Island Park and residential properties beyond. East – Ramsey St. NE along the northern portion of the eastern Property boundary with commercial buildings and parking lots beyond. Commercial office/warehouse buildings adjacent to the southern portion of the Property along the eastern boundary of the Propertyd. West – Mississippi River with open area and commercial land use across the river.

Natural Resources: Mississippi River to west of the Property.

Environmental Considerations: Former Scherer Bros petroleum underground storage tanks (USTs) near Building #6 and Building #4, with no analytical testing during removal. Scherer Bros leaking underground storage tank (LUST) site. LUST site closed by the Minnesota Pollution Control Agency in 1992.

Site History:	**Usage:**	**Period:**
Current Owner:		
Scherer Limited Partnership	Retail sales of lumber, building supplies and milling of lumber, business offices	Early 1930s until present
Previous Owner(s):		
Unknown	Lumber sales and milling	Unknown to early 1930s

Current Occupant(s):		
Scherer Bros Lumber Company	Retail sales of lumber, building supplies and milling of lumber, business offices	Early 1930s until present
Previous Occupant(s):		
Unknown	Lumber sales and milling	Unknown to early 1930s

On-Site Structures (date, if possible): Yes, Building 1, constructed initially in 1936 with several additions through 1977, is a three story structure and contains the main office, office warehouse, trim shop, mill, wood specialties and millwork storage. The second and third floors are currently unused. Building 2 was constructed in 1973, is a two story structure and contains the window shop. Building 3 was constructed in 1981, is a two story structure and contains the door shop. Building 4, constructed in 1959, is the vehicle maintenance garage. Building 5 was constructed in 1954 and contains a warehouse (Building 5A) and an open sided wood storage building (Building 5B). Building 6, constructed in 1985, is a warehouse and yard office. Building 7 and Building 8, both constructed in 1979, are open sided lumber storage buildings. Figure 9, constructed in 1977 is a receiving warehouse

Photos/Video Taken: ☒ Yes ☐ No

ENVIRONMENTAL SETTING

Soil: Clay, silt, loamy sand, sand, and gravelly sand.

Groundwater: 10-feet below ground surface, flow southwesterly.

Surface Water Apparent: Mississippi River adjacent to west of the Property.

Wetlands Apparent: Possible wetland on northwest portion of the Property.

Surface Soil and Vegetation (staining/stressed): None observed.

Other Observations/Comments: None

Previous Site Assessment Work: Yes, Liesch 2009 for a portion of the Property (see text).

Geotechnical Work: Yes -1985 see text.

Building Plans: Not available.

Construction Specifications: Not available.

UTILITIES

Are pipelines present on-site or nearby?: None reported or observed.

Y = Yes, N = No, U = Unknown (Record date when service began)

Wetlands/Floodplains	
Y	Floodplain Designation From EDR: Within 100-year FEMA Flood Zone
N	Wetland Delineation Work:
N	Wetland Mitigation Plan:

Wastewater		Water		Stormwater	
Y	Sanitary Sewer	Y	Municipal Service	Y	Storm Sewer (note discharge point if possible)
N	Septic Tank/Drainfield	N	On-Site Well	N	Open Ditch
N	Cesspool/Dry Well	N	Other	N	Ponding Area On-Site
N	Lagoon/On-Site Treatment			N	Dry Well(s)
N	Other				

Wastewater System (Note where located):	
Y	Oil Water Separator/Flammable Vapor Trap: located in Building #4.
N	Cistern/Holding Tank:
Y	Floor/Trench Drains: In rest rooms of Main Building.

On-Site Wells (Note whether registered, in-service or abandoned):	
N	Production:
Y	Monitoring: Abandoned as part of the LUST investigation.
N	Irrigation:
N	Observation:
Testing Results (if conducted): see text.	

Electrical Devices (note whether PCB containing):	
Y	Transformers; ownership: pad- and pole mounted transformers owned by Xcel Energy, unknown if PCB containing.
N	Cooling Compressors:
N	Capacitors:
Y	Light ballasts: Unknown if PCB containing.
N	Other oil-filled electrical devices:

Other Oil Filled Devices (note whether PCB containing):	
Y	Air Compressors: Unknown if PCB containing
N	Hydraulic Jacks/Lifts:
N	Elevator Systems:
N	Compactor Mechanism:

Other Equipment/Systems (if yes, describe):		
Y	Heating System: Gas and electric	
N	Incinerator:	
N	Backup Power Generator:	Fuel Source:
Y	Emergency Lighting:	Power Source: Battery.

WASTE GENERATION/TREATMENT

Are any of the following wastes generated on-site? Where is it disposed of and by whom?	
N	Process or Industrial Wastewater:
N	Cooling Water:
Y	Hazardous Wastes: Bulbs and ballasts.
N	Process or Industrial Sludges or Solid Wastes:
N	Air Discharges:
N	Infectious Waste:

Describe any on-site waste storage, treatment or disposal system: None.

REGULATORY PERMITS/LICENSES/PLANS

Standard Industrial Classification Code: **5211**

Number of Full/Part-time Employees: **35**

Wastewater		ID Number
N	NPDES/SDS	
N	Regional Authority	
N	Municipal/County	
N	Reporting Frequency	

Air Emissions		ID Number
N	Federal (Title V) Permit	
N	State Permit	
N	Other	
N	Reporting Frequency	

Hazardous Waste		ID Number
Y	EPA ID#	MND008904518
N	State License	
Y	County License	MND008904518
N	RCRA/TSD	
Y	LQG/SQG/VSQG	
N	Contingency Plan	
N	Reporting Frequency	

Stormwater		ID Number
N	EPA Permit	
N	State Permit	
N	Pollution Prevention Plan	
N	Reporting Frequency	

SARA Title III		ID Number
N	Section 302 EHS Notification	
N	Section 311 MSDS	
Y	Section 312 Tier II	4856
N	Section 313 Form	
N	Toxic Pollution Prevention Plan (TPPP)	
N	TPPP Progress Reports	
N	Risk Management Plans 40 CFR Part 68	

Emergency Response	
N	SPCC Plan
N	Spill Bill Plan (MN)
N	Spill Response Plan

Hazardous Materials		ID Number
N	DOT/State	
N	Carrier	
N	Shipper	

Asbestos Containing Materials	
Y	Facility Constructed Before 1980, When? 1936 and various later dates
N	ACM Survey(s) Completed:
N	ACM O&M Plan Prepared:
N	ACM Abatement Work, Describe Documentation

OSHA	
Y	MSDSs Available:
Y	OSHA 200 Log:
Y	Comprehensive Health and Safety Plan:
N	OSHA Citations, Describe:

Have any violations, environmental enforcement actions, investigations, clean-ups, litigation been documented and/or conducted on-site? None known or reported other than LUST investigation.
Have there been any spills on-site? None known or reported

ON-SITE MATERIALS

Are the following materials present or likely to be present based on observations?	
Y	Hazardous Materials/Petroleum Products (provide a general list of chemicals/ compounds present): building supply chemicals (retail sales) and petroleum products.
Y	Asbestos Containing Materials (ACM):
N	Urea Formaldehyde Foam:
Y	Lead Paint:
Y	Fluorescent or High-Intensity Discharge Lamps:
Y	Mercury Containing Devices

Is the Facility subject to lead paint notification requirements? No
Are any Halon gas systems in use? No (hand-held fire extinguishers present)
Where? NA

Do any of the HVAC systems or refrigeration equipment employ ozone depleting chemicals e.g. freon? Yes

Where? Roof top units.

Are any drinking water coolers present? Yes.

Have they been tested for lead? No

Have radon gas measurements been taken? No

If yes, describe results: NA

Has any evidence of the following been reported or observed?	
N	Excavations:
Y	Filled Areas:
N	Old Foundations:

If yes, describe: Portion of Mississippi River was filled to extend the Property in the 1960's.

Are high voltage electrical substations or powerlines present? Yes.

Have EMF measurements been taken? No.

STORAGE TANKS- SEE ATTACHED INVENTORY

Describe inventory control methods, tank testing - monitoring results. NA

Has a tank leak ever been reported? If yes, describe situation and status. Yes, see text.

Have soil borings or monitoring wells been completed on-site as part of a tank investigation? Yes.

If yes, find out when and who completed the work. See text.

Have closure or excavation reports been completed or filed for out of service tanks? Yes.

Does a site diagram displaying UST/AST information exist? Yes.

Are the ASTs over 2,000 gallons labeled? NA

Do ASTs over 2,000 gallons have gauging equipment? NA

NOTES:

TANK INFORMATION CHECKLIST

(Complete if any tanks are present or removed)

Tank	Type[1]	Stored Product	Size (gallons)	Type[2]	Date Installed	Status[3]	Registered[4]	Dispenser Type[5]	Overfill Protection/ Spill Containment[6]	Leak Detection[7]	Corrosion Protection	Secondary Containment
101	U	Diesel Fuel	10,000	Steel	Unknown	Removed	Yes	NA	NA	NA	NA	NA
102	U	Gasoline	4,000	Fiberglass	1985	Active	Yes	Suction	Yes	Automatic Gauging	Not Needed	None Reported
103	U	Waste Oil	560	Steel	Unknown	Removed	Yes	NA	NA	NA	NA	NA
4	U	Diesel Fuel	10,000	STI-P_3	1989	Active	Yes	Suction	Yes	Automatic Gauging	Anode	None Reported
104	A	Motor Oil	282	Steel	2001	Active	Yes	Suction	No	No	No	No
105	A	Waste Oil	280	Steel	2001	Active	Yes	Suction	No	No	No	No
7												
8												

[1]A = above ground, U = underground
[2]Steel, fiberglass, other note if special construction such as STI-P_3, double walled, etc.
[3]Active, inactive, removed
[4]Yes, no, unknown
[5]P = pressure, S = suction, G = gravity
[6]OP = overfill protection; SC = spill containment
[7]IC = inventory control; TT = tightness testing; MM = monthly monitoring; SIR = statistical inventory reconciliation; NA = not applicable.

NOTES: _____

w:\sa\6202670\.01 - phase one esa\walk-over - final.doc

APPENDIX F



1) Antifreeze and Hydraulic Oil drums in Building 4. 11-03-09



2) Waste oil AST in Building 4. 11-03-09

W:\sa\6202765\Site Photos\Photolog.ppt



3) Parts washer and new motor oil AST in Building 4. 11-03-09



4) Trench drain in Building 4. 11-03-09

W:\sa\6202765\Site Photos\Photolog.ppt



5) Gasoline UST access manholes near southwest corner of Building 4. 11-03-09



6) Fuel dispenser pumps and diesel fuel manholes near southwest corner of Building 4. 11-03-09

W:\sa\6202765\Site Photos\Photolog.ppt



7) Lumber storage in Building 2. 11-03-09



8) Typical air compressor in Building 3. 11-03-09

W:\sal\6202765\Site Photos\Photolog.ppt



9) Typical milling equipment in Building 3. 11-03-09



10) Electric forklift charging station in Building 3. 11-03-09

W:\sa\6202765\Site Photos\Photolog.ppt



11) Interior of warehouse portion of Building 5. 11-03-09



12) Lumber storage portion of Building 5. 11-03-09

W:\sal\62027651Site Photos\Photolog.ppt



13) Interior of Building 6. 11-03-09



14) Air compressor in Building 6. 11-03-09

W:\sa\6202765\Site Photos\Photolog.ppt



15) Warehouse area of Building 9. 11-03-09



16) Milling equipment in Building 9. 11-03-09

W:\sa\6202765\Site Photos\Photolog.ppt



17) Office/sales area of Building 1. 11-03-09



18) Former vermiculite storage area in second level of Building 1. 11-03-09

W:\sal\6202765\Site Photos\Photolog.ppt



19) South-side of Buildings 2 and 3, view east. 11-03-09



20) Southwest portion of Building 1, view northeast. 11-03-09

W:\sal\6202765\Site Photos\Photolog.ppt



21) High voltage power lines along Sibley St. NE, Buildings 1& 9 on left, Building 2 on right side of Sibley St. NE. 11-03-09



22) Paved lumber storage areas and Building 8 on right and a portion of Building 1 on right, view north-northwest. 11-03-09



23) Typical land use east of the Property, view east. 11-03-09



24) Land use north of the Property, view northeast. 11-03-09

W:\sa\6202765\Site Photos\Photolog.ppt



25) Land use north and east of the Property, view northeast. 11-03-09



26) Southwestern portion of the Property with Mississippi River and Plymouth Avenue Bridge beyond. 11-03-09

W:\sal\6202765\Site Photos\Photolog.ppt



27) Southeastern portion of the Property with 8th Ave. NE and residential land use to the south beyond, view south. 11-03-09



28) Northwest portion of the Property with the Mississippi River and commercial land use beyond, view west. 11-03-09

W:\sa\6202765\Site Photos\Photolog.ppt



29) Exterior of warehouse portion of Building 5, view north. 11-03-09



30) Exterior portion of Building 6, view west. 11-03-09

W:\sa\6202765\Site Photos\Photolog.ppt



31) Mississippi River adjacent to west of the Property, view south. 11-03-09



32) The southwestern portion of the Property with Building 9 in background, view southeast. 11-03-09

W:\sa\6202765\Site Photos\Photolog.ppt

APPENDIX G

Mark Miller

From: Marie McCallum [Marie.McCallum@RyanCompanies.com]
Sent: Tuesday, July 14, 2009 7:16 AM
To: Mark Miller
Subject: Scherer - Report to State Duty Officer

From: Steinwall, Sue [mailto:ssteinwall@fredlaw.com]
Sent: Monday, July 13, 2009 6:45 PM
To: Marie McCallum
Cc: Scherer, Pete; Ranum, Mary
Subject: Report to State Duty Officer

Marie,

This is to confirm what I told you on the telephone earlier today.

On behalf of our client, Scherer Limited Partnership, I reported today Liesch's findings at boring B-3, 7-9 feet, specifically, the lead and DRO. I spoke with Laurie, Duty Officer #33. The report number is 104811.

Sue Steinwall, Fredrikson & Byron, P.A., 200 South Sixth Street, Suite 4000, Minneapolis, MN 55402 Voice: 612.492.7171; Fax: 612.492.7077, Email: ssteinwall@fredlaw.com

This e-mail contains confidential information from the sender. The information in this e-mail may be covered by the attorney-client privilege or constitute attorney work product. The information in this email is intended to be seen and used solely by the addressees. If you are not an addressee of this e-mail, we notify you that any dissemination, distribution, downloading or copying of this e-mail or the information in this e-mail is strictly prohibited. We also notify you that you are strictly prohibited from using this e-mail or taking any action in reliance on the information in this e-mail. If you have received this e-mail in error, please notify the sender, delete this e-mail and destroy all copies, immediately. Unless otherwise expressly stated, neither this transmission nor the inclusion of contact information with this email is intended to be the signature of the sender. Any tax information or written advice contained herein (including any attachments) is not intended to be and cannot be used by any taxpayer for the purpose of avoiding tax penalties that may be imposed on the taxpayer.

APPENDIX H

Scherer Limited Partnership
9 Ninth Avenue NE
Minneapolis, MN 55413

Inquiry Number: 2624253.3
October 28, 2009

Certified Sanborn® Map Report

EDR® Environmental Data Resources Inc

440 Wheelers Farms Road
Milford, CT 06461
800.352.0050
www.edrnet.com

Certified Sanborn® Map Report

10/28/09

Site Name:
Scherer Limited Partnership
9 Ninth Avenue NE
Minneapolis, MN 55413

Client Name:
Liesch Associates, Inc
13400 15th Ave. North
Plymouth, MN 55441

EDR® Environmental Data Resources Inc

EDR Inquiry # 2624253.3

Contact: Mark S. Miller

The complete Sanborn Library collection has been searched by EDR, and fire insurance maps covering the target property location provided by Liesch Associates, Inc were identified for the years listed below. The certified Sanborn Library search results in this report can be authenticated by visiting www.edrnet.com/sanborn and entering the certification number. Only Environmental Data Resources Inc. (EDR) is authorized to grant rights for commercial reproduction of maps by Sanborn Library LLC, the copyright holder for the collection.

Certified Sanborn Results:

Site Name: Scherer Limited Partnership
Address: 9 Ninth Avenue NE
City, State, Zip: Minneapolis, MN 55413
Cross Street:
P.O. # NA
Project: 6202765.00
Certification # B982-45D0-8FDC

Sanborn® Library search results
Certification # B982-45D0-8FDC

Maps Provided:

1966
1952
1950
1912
1890
1885

The Sanborn Library includes more than 1.2 million Sanborn fire insurance maps, which track historical property usage in approximately 12,000 American cities and towns. Collections searched:

- ✓ Library of Congress
- ✓ University Publications of America
- ✓ EDR Private Collection

Limited Permission To Make Copies

Liesch Associates, Inc (the client) is permitted to make up to THREE photocopies of this Sanborn Map transmittal and each fire insurance map accompanying this report solely for the limited use of its customer. No one other than the client is authorized to make copies. Upon request made directly to an EDR Account Executive, the client may be permitted to make a limited number of additional photocopies. This permission is conditioned upon compliance by the client, its customer and their agents with EDR's copyright policy; a copy of which is available upon request.

Disclaimer - Copyright and Trademark notice

This Report contains certain information obtained from a variety of public and other sources reasonably available to Environmental Data Resources, Inc. It cannot be concluded from this Report that coverage information for the target and surrounding properties does not exist from other sources. NO WARRANTY EXPRESSED OR IMPLIED, IS MADE WHATSOEVER IN CONNECTION WITH THIS REPORT. ENVIRONMENTAL DATA RESOURCES, INC. SPECIFICALLY DISCLAIMS THE MAKING OF ANY SUCH WARRANTIES, INCLUDING WITHOUT LIMITATION, MERCHANTABILITY OR FITNESS FOR A PARTICULAR USE OR PURPOSE. ALL RISK IS ASSUMED BY THE USER. IN NO EVENT SHALL ENVIRONMENTAL DATA RESOURCES, INC. BE LIABLE TO ANYONE, WHETHER ARISING OUT OF ERRORS OR OMISSIONS, NEGLIGENCE, ACCIDENT OR ANY OTHER CAUSE, FOR ANY LOSS OF DAMAGE, INCLUDING, WITHOUT LIMITATION, SPECIAL, INCIDENTAL CONSEQUENTIAL, OR EXEMPLARY DAMAGES. ANY LIABILITY ON THE PART OF ENVIRONMENTAL DATA RESOURCES, INC. IS STRICTLY LIMITED TO A REFUND OF THE AMOUNT PAID FOR THIS REPORT. Purchaser accepts this Report "AS IS". Any analyses, estimates, ratings, environmental risk levels or risk codes provided in this Report are provided for illustrative purposes only, and are not intended to provide, nor should they be interpreted as providing any facts regarding, or prediction or forecast of, any environmental risk for any property. Only a Phase I Environmental Site Assessment performed by an environmental professional can provide information regarding the environmental risk for any property. Additionally, the information provided in this Report is not to be construed as legal advice.

Copyright 2009 by Environmental Data Resources, Inc. All rights reserved. Reproduction in any media or format, in whole or in part, of any report or map of Environmental Data Resources, Inc., or its affiliates, is prohibited without prior written permission.

EDR and its logos (including Sanborn and Sanborn Map) are trademarks of Environmental Data Resources, Inc. or its affiliates. All other trademarks used herein are the property of their respective owners.

Certified Sanborn® Map Report Enhancements for 2009

The accompanying Certified Sanborn Map Report reflects a number of enhancements that make it easier for you to review these historical maps. EDR has digitally joined together the more than one million fire insurance maps from the Sanborn Library collection so that your target property is centered, making it easier for you to review adjoining properties. Here is a list of the new features:

· Your target property is centered on each map. You can quickly locate your target property and view adjoining properties. Plus, adjoining properties are included more often, reducing your need to refer to additional maps.

· All maps are now displayed at a uniform scale. This makes it easier for you to view changes to the property over time.

· We've increased coverage by adding thousands of new maps from 40 cities for years 1994-2007.

· A new Map Key and Sheet Thumbnails let you reference sheet numbers, year and volume of original Sanborn Map panels used for this report.

For more information about the new enhancements to the Certified Sanborn Map Report, contact your EDR representative at 800-352-0050.

Sanborn Sheet Thumbnails

This Certified Sanborn Map Report is based upon the following Sanborn Fire Insurance map sheets.

1966 Source Sheets

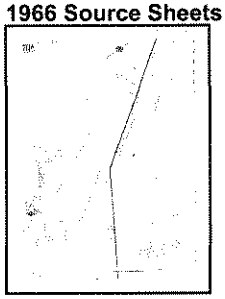

Volume 7A, Sheet 711A



Volume 7A, Sheet 726A



Volume 7A, Sheet 715A

1952 Source Sheets



Volume 7A, Sheet 711A



Volume 7A, Sheet 715A



Volume 7A, Sheet 726A

1950 Source Sheets



Volume 7, Sheet 757

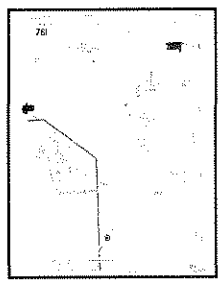

Volume 7, Sheet 761



Volume 7, Sheet 770

1912 Source Sheets



Volume 7, Sheet 761



Volume 7, Sheet 757



Volume 7, Sheet 770

1890 Source Sheets



Volume 2, Sheet 62



Volume 2, Sheet 62



Volume 2, Sheet 63

1885 Source Sheets

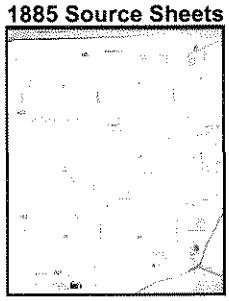

Volume 2, Sheet 65

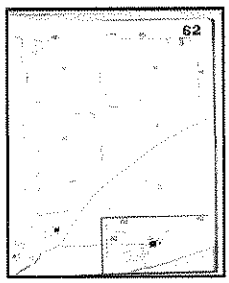

Volume 2, Sheet 62

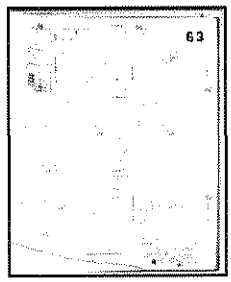

Volume 2, Sheet 63

1966 Certified Sanborn Map

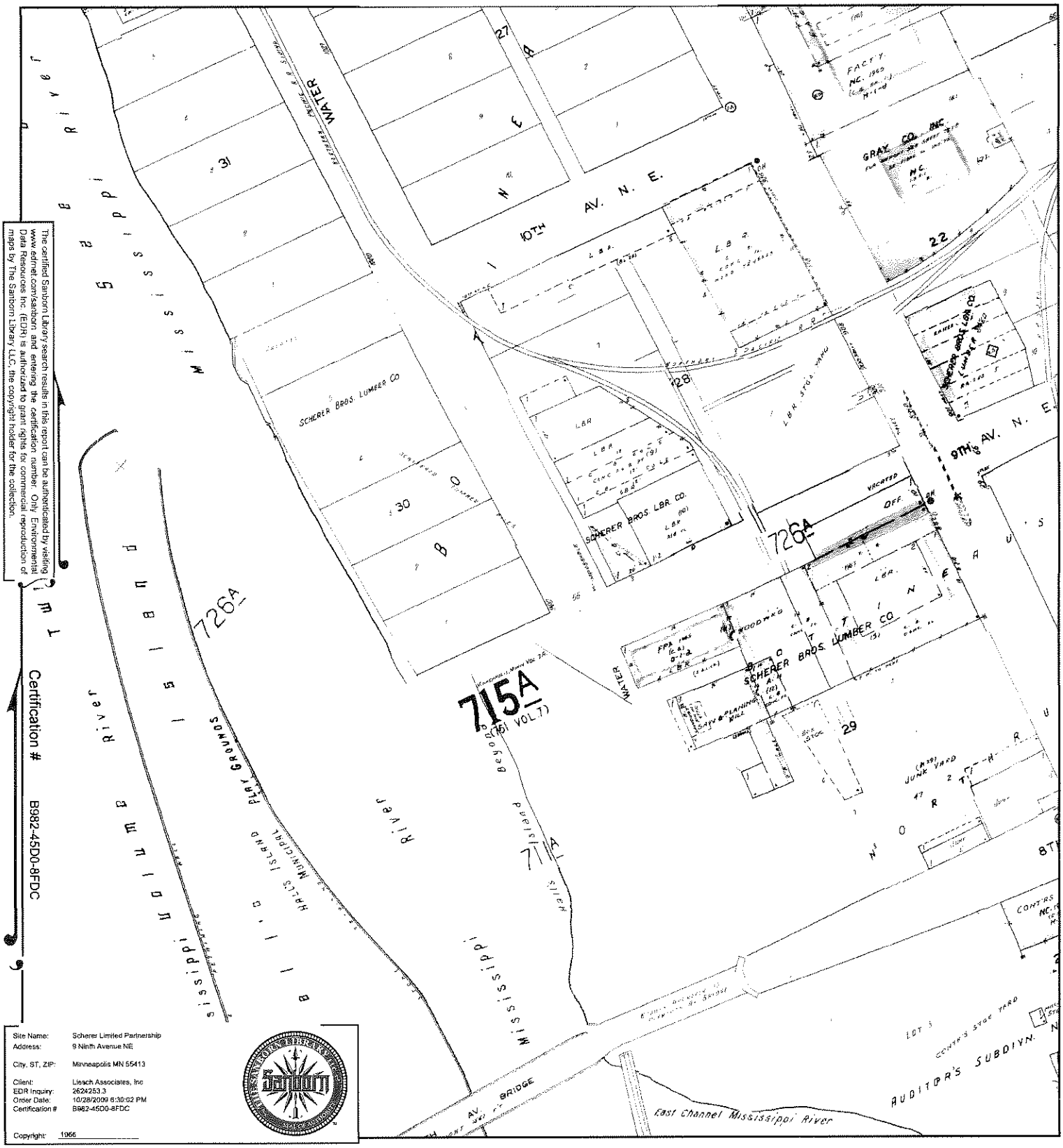

The certified Sanborn Library search results in this report can be authenticated by visiting www.edrnet.com/sanborn and entering the certification number. Only Environmental Data Resources Inc. (EDR) is authorized to grant rights for commercial reproduction of maps by The Sanborn Library LLC, the copyright holder for the collection.

Certification # B982-45D0-8FDC

Site Name:	Scherer Limited Partnership
Address:	9 Ninth Avenue NE
City, ST, ZIP:	Minneapolis MN 55413
Client:	Liesch Associates, Inc
EDR Inquiry:	2624253.3
Order Date:	10/28/2009 6:30:02 PM
Certification #	B982-4500-8FDC
Copyright:	1966

This Certified Sanborn Map combines the following sheets (thumbnails on page 3).



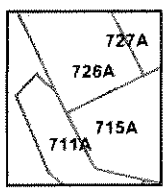

Volume 7A, Sheet 711A
Volume 7A, Sheet 726A
Volume 7A, Sheet 715A

0 Feet 150 300 600

N

1952 Certified Sanborn Map

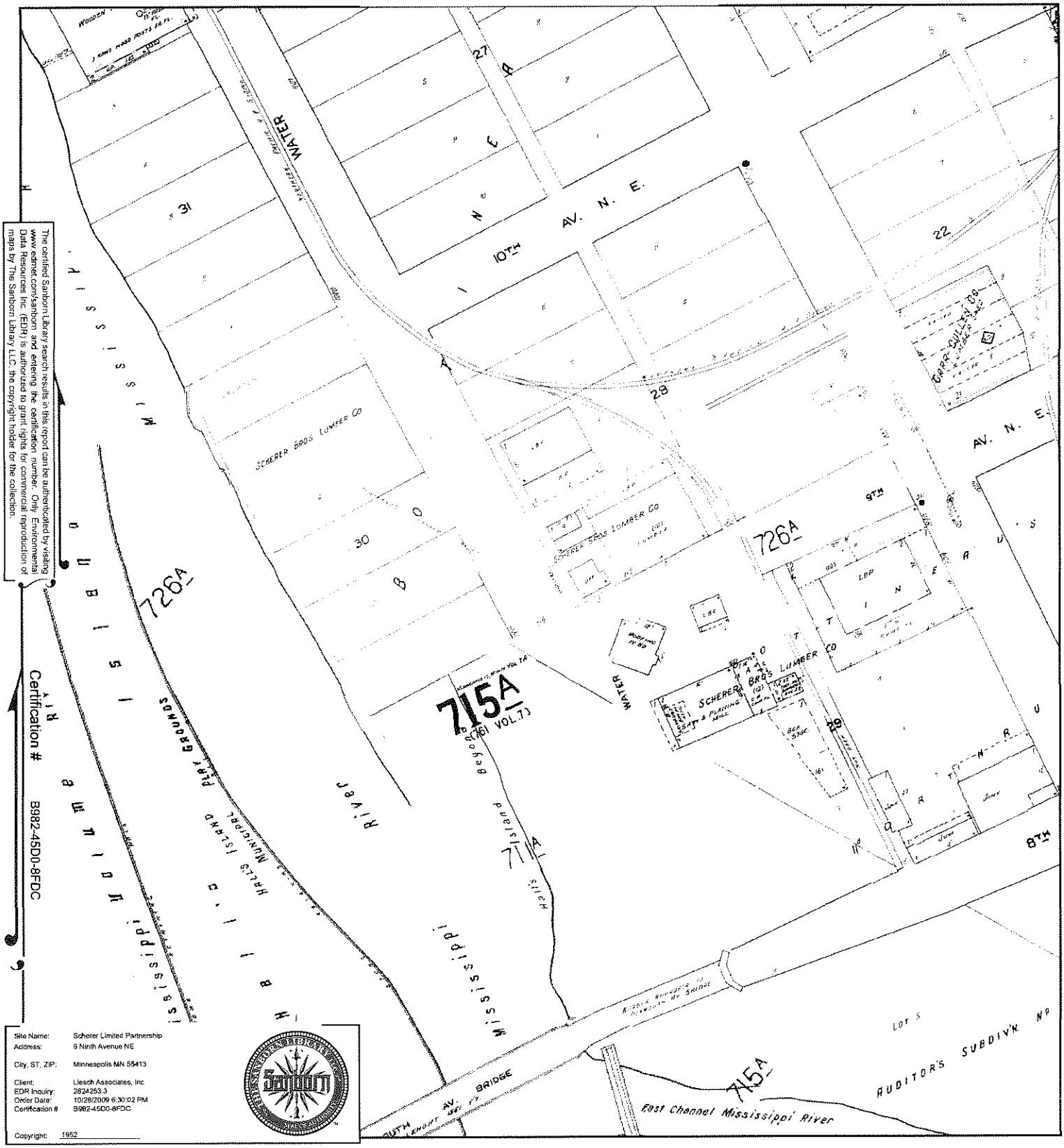

The certified Sanborn Library search results in this report can be authenticated by visiting www.edrnet.com/sanborn and entering the certification number. Only Environmental Data Resources Inc. (EDR) is authorized to grant rights for commercial reproduction of maps by The Sanborn Library LLC, the copyright holder for the collection.

Certification # B982-45D0-8FDC

Site Name:	Scherer Limited Partnership
Address:	9 Ninth Avenue NE
City, ST, ZIP:	Minneapolis MN 55413
Client:	Liesch Associates, Inc
EDR Inquiry:	2624253.3
Order Date:	10/28/2009 6:30:02 PM
Certification #	B982-45D0-8FDC
Copyright:	1952

This Certified Sanborn Map combines the following sheets (thumbnails on page 3).



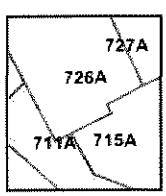

Volume 7A, Sheet 711A
Volume 7A, Sheet 715A
Volume 7A, Sheet 726A

0 Feet 150 300 600

N

1950 Certified Sanborn Map

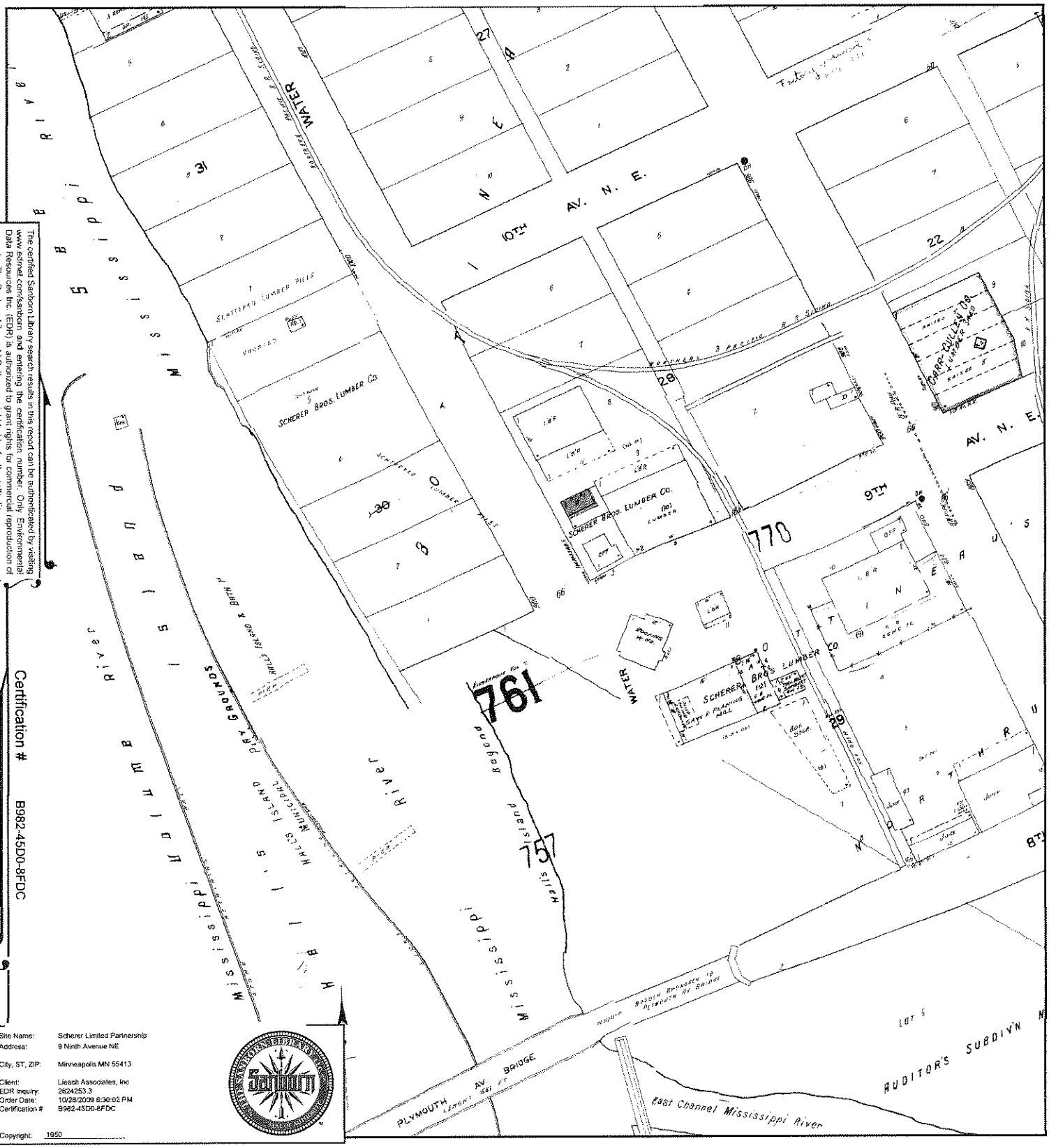

The certified Sanborn Library search results in this report can be authenticated by visiting www.edrnet.com/sanborn and entering the certification number. Only Environmental Data Resources Inc. (EDR) is authorized to grant rights for commercial reproduction of maps by The Sanborn Library LLC, the copyright holder for the collection.

Certification # B982-45D0-8FDC

Site Name:	Scherer Limited Partnership
Address:	9 Ninth Avenue NE
City, ST, ZIP:	Minneapolis MN 55413
Client:	Liesch Associates, Inc
EDR Inquiry:	2624253.3
Order Date:	10/28/2009 6:30:02 PM
Certification #	B982-45D0-8FDC
Copyright:	1950

This Certified Sanborn Map combines the following sheets (thumbnails on page 3).



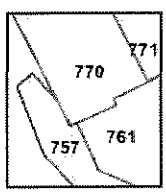

Volume 7, Sheet 757
Volume 7, Sheet 761
Volume 7, Sheet 770

0 Feet 150 300 600

N

1912 Certified Sanborn Map

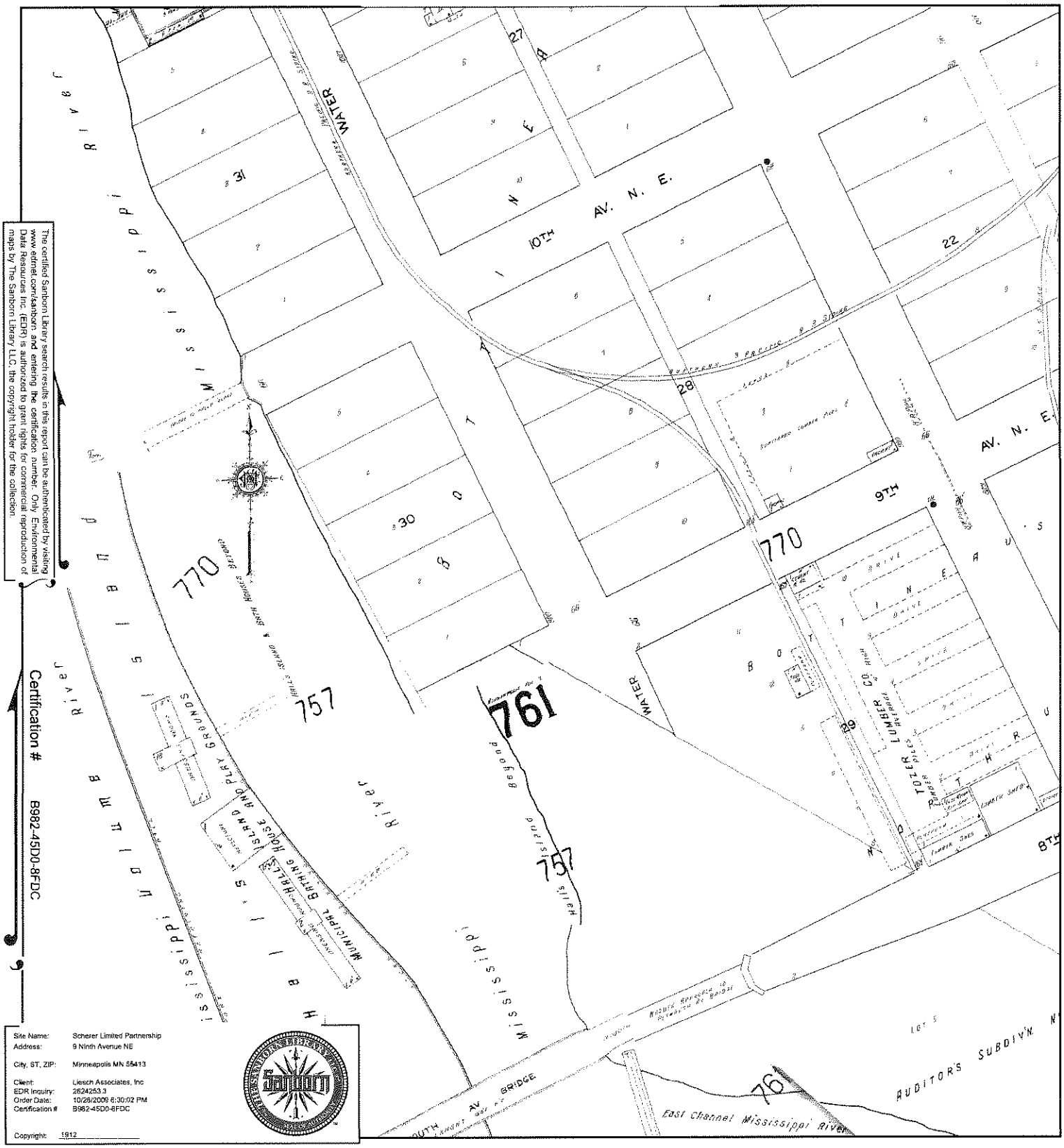

The certified Sanborn Library search results in this report can be authenticated by visiting www.edrnet.com/sanborn and entering the certification number. Only Environmental Data Resources Inc. (EDR) is authorized to grant rights for commercial reproduction of maps by The Sanborn Library LLC, the copyright holder for the collection.

Certification # B982-45D0-8FDC

Site Name:	Scherer Limited Partnership
Address:	9 Ninth Avenue NE
City, ST, ZIP:	Minneapolis MN 55413
Client:	Liesch Associates, Inc
EDR Inquiry:	2624253.3
Order Date:	10/26/2009 6:30:02 PM
Certification #	B982-45D0-8FDC
Copyright:	1912

This Certified Sanborn Map combines the following sheets (thumbnails on page 3).



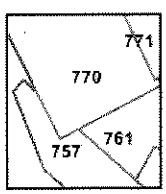

Volume 7, Sheet 761
Volume 7, Sheet 757
Volume 7, Sheet 770

0 Feet 150 300 600

N

Scherer Limited Partnership
9 Ninth Avenue NE
Minneapolis, MN 55413

Inquiry Number: 2624253.3
October 28, 2009

Certified Sanborn® Map Report

EDR® Environmental Data Resources Inc

440 Wheelers Farms Road
Milford, CT 06461
800.352.0050
www.edrnet.com

Certified Sanborn® Map Report

10/28/09

Site Name:
Scherer Limited Partnership
9 Ninth Avenue NE
Minneapolis, MN 55413

Client Name:
Liesch Associates, Inc
13400 15th Ave. North
Plymouth, MN 55441

EDR® Environmental Data Resources Inc

EDR Inquiry # 2624253.3

Contact: Mark S. Miller

The complete Sanborn Library collection has been searched by EDR, and fire insurance maps covering the target property location provided by Liesch Associates, Inc were identified for the years listed below. The certified Sanborn Library search results in this report can be authenticated by visiting www.edrnet.com/sanborn and entering the certification number. Only Environmental Data Resources Inc. (EDR) is authorized to grant rights for commercial reproduction of maps by Sanborn Library LLC, the copyright holder for the collection.

Certified Sanborn Results:

Site Name: Scherer Limited Partnership
Address: 9 Ninth Avenue NE
City, State, Zip: Minneapolis, MN 55413
Cross Street:
P.O. # NA
Project: 6202765.00
Certification # B982-45D0-8FDC

Sanborn® Library search results
Certification # B982-45D0-8FDC

Maps Provided:

1966
1952
1950
1912
1890
1885

The Sanborn Library includes more than 1.2 million Sanborn fire insurance maps, which track historical property usage in approximately 12,000 American cities and towns. Collections searched:

- ✓ Library of Congress
- ✓ University Publications of America
- ✓ EDR Private Collection

Limited Permission To Make Copies

Liesch Associates, Inc (the client) is permitted to make up to THREE photocopies of this Sanborn Map transmittal and each fire insurance map accompanying this report solely for the limited use of its customer. No one other than the client is authorized to make copies. Upon request made directly to an EDR Account Executive, the client may be permitted to make a limited number of additional photocopies. This permission is conditioned upon compliance by the client, its customer and their agents with EDR's copyright policy; a copy of which is available upon request.

Disclaimer - Copyright and Trademark notice

This Report contains certain information obtained from a variety of public and other sources reasonably available to Environmental Data Resources, Inc. It cannot be concluded from this Report that coverage information for the target and surrounding properties does not exist from other sources. NO WARRANTY EXPRESSED OR IMPLIED, IS MADE WHATSOEVER IN CONNECTION WITH THIS REPORT. ENVIRONMENTAL DATA RESOURCES, INC. SPECIFICALLY DISCLAIMS THE MAKING OF ANY SUCH WARRANTIES, INCLUDING WITHOUT LIMITATION, MERCHANTABILITY OR FITNESS FOR A PARTICULAR USE OR PURPOSE. ALL RISK IS ASSUMED BY THE USER. IN NO EVENT SHALL ENVIRONMENTAL DATA RESOURCES, INC. BE LIABLE TO ANYONE, WHETHER ARISING OUT OF ERRORS OR OMISSIONS, NEGLIGENCE, ACCIDENT OR ANY OTHER CAUSE, FOR ANY LOSS OF DAMAGE, INCLUDING, WITHOUT LIMITATION, SPECIAL, INCIDENTAL CONSEQUENTIAL, OR EXEMPLARY DAMAGES. ANY LIABILITY ON THE PART OF ENVIRONMENTAL DATA RESOURCES, INC. IS STRICTLY LIMITED TO A REFUND OF THE AMOUNT PAID FOR THIS REPORT. Purchaser accepts this Report "AS IS". Any analyses, estimates, ratings, environmental risk levels or risk codes provided in this Report are provided for illustrative purposes only, and are not intended to provide, nor should they be interpreted as providing any facts regarding, or prediction or forecast of, any environmental risk for any property. Only a Phase I Environmental Site Assessment performed by an environmental professional can provide information regarding the environmental risk for any property. Additionally, the information provided in this Report is not to be construed as legal advice.

Copyright 2009 by Environmental Data Resources, Inc. All rights reserved. Reproduction in any media or format, in whole or in part, of any report or map of Environmental Data Resources, Inc., or its affiliates, is prohibited without prior written permission.

EDR and its logos (including Sanborn and Sanborn Map) are trademarks of Environmental Data Resources, Inc. or its affiliates. All other trademarks used herein are the property of their respective owners.

Certified Sanborn® Map Report Enhancements for 2009

The accompanying Certified Sanborn Map Report reflects a number of enhancements that make it easier for you to review these historical maps. EDR has digitally joined together the more than one million fire insurance maps from the Sanborn Library collection so that your target property is centered, making it easier for you to review adjoining properties. Here is a list of the new features:

· Your target property is centered on each map. You can quickly locate your target property and view adjoining properties. Plus, adjoining properties are included more often, reducing your need to refer to additional maps.

· All maps are now displayed at a uniform scale. This makes it easier for you to view changes to the property over time.

· We've increased coverage by adding thousands of new maps from 40 cities for years 1994-2007.

· A new Map Key and Sheet Thumbnails let you reference sheet numbers, year and volume of original Sanborn Map panels used for this report.

For more information about the new enhancements to the Certified Sanborn Map Report, contact your EDR representative at 800-352-0050.

Sanborn Sheet Thumbnails

This Certified Sanborn Map Report is based upon the following Sanborn Fire Insurance map sheets.

1966 Source Sheets



Volume 7A, Sheet 716A



Volume 7A, Sheet 726A



Volume 7A, Sheet 727A



Volume 7A, Sheet 715A

1952 Source Sheets



Volume 7A, Sheet 715A

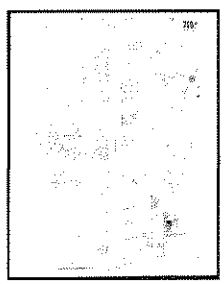

Volume 7A, Sheet 716A



Volume 7A, Sheet 726A

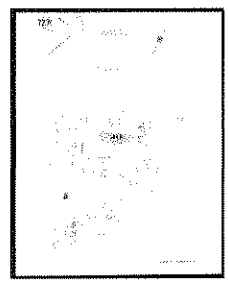

Volume 7A, Sheet 727A

1950 Source Sheets

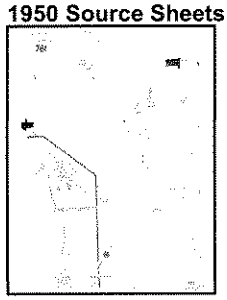

Volume 7, Sheet 761



Volume 7, Sheet 762



Volume 7, Sheet 771

1912 Source Sheets



Volume 7, Sheet 761



Volume 7, Sheet 762



Volume 7, Sheet 757



Volume 7, Sheet 770



Volume 7, Sheet 771

1890 Source Sheets



Volume 2, Sheet 62



Volume 2, Sheet 62



Volume 2, Sheet 65



Volume 2, Sheet 65

1885 Source Sheets

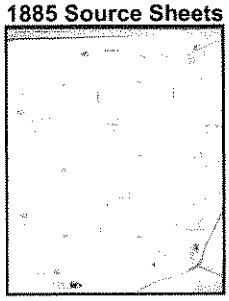

Volume 2, Sheet 65

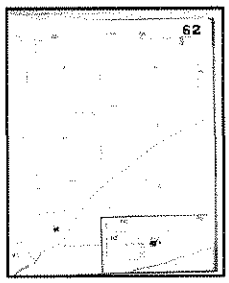

Volume 2, Sheet 62



Volume 2, Sheet 66



Volume 2, Sheet 65

1966 Certified Sanborn Map

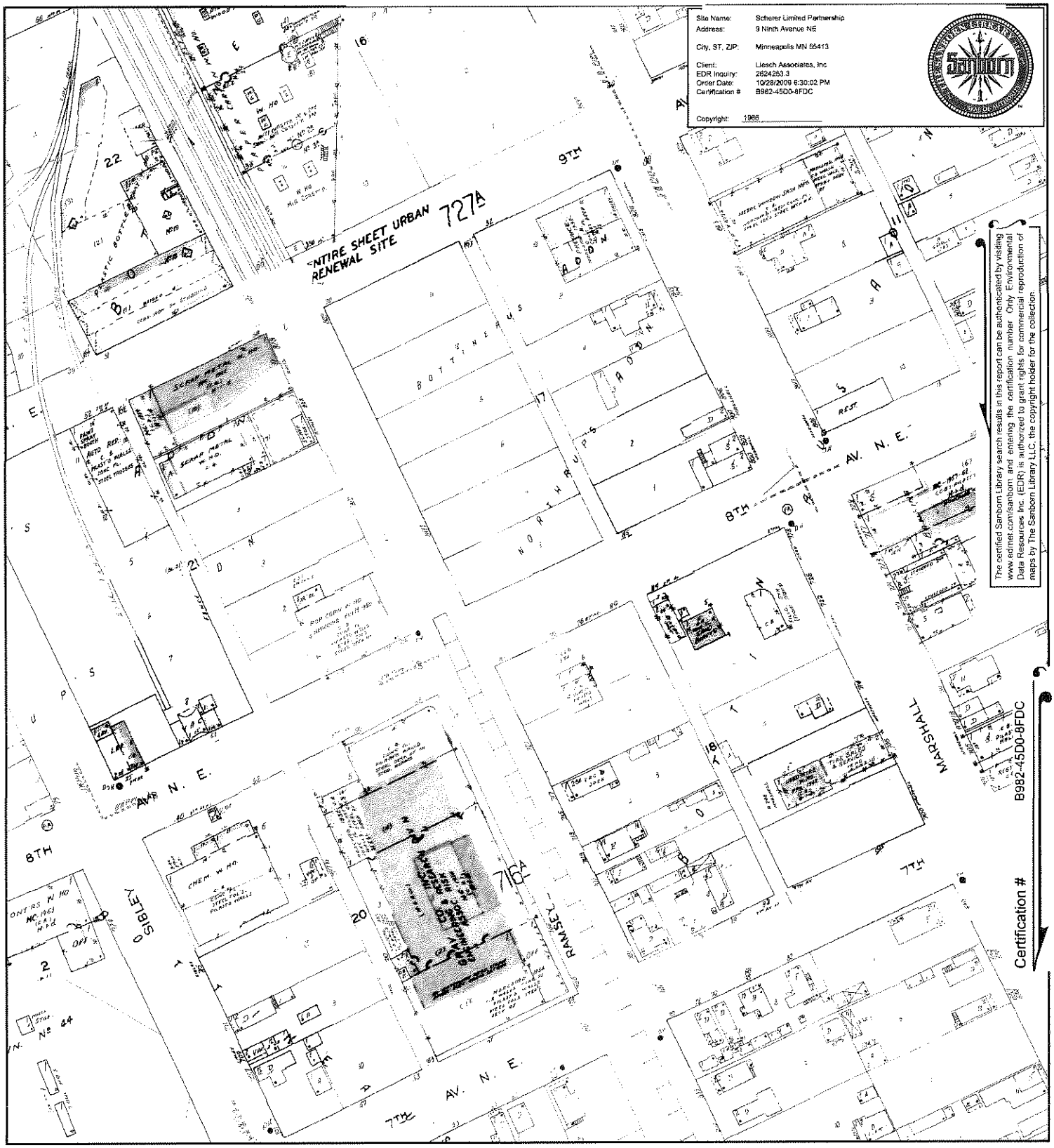

This Certified Sanborn Map combines the following sheets (thumbnails on page 3).

0 Feet 150 300 600



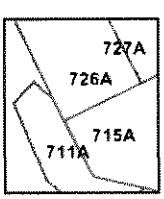

Volume 7A, Sheet 716A
Volume 7A, Sheet 726A
Volume 7A, Sheet 727A
Volume 7A, Sheet 715A

N

1952 Certified Sanborn Map

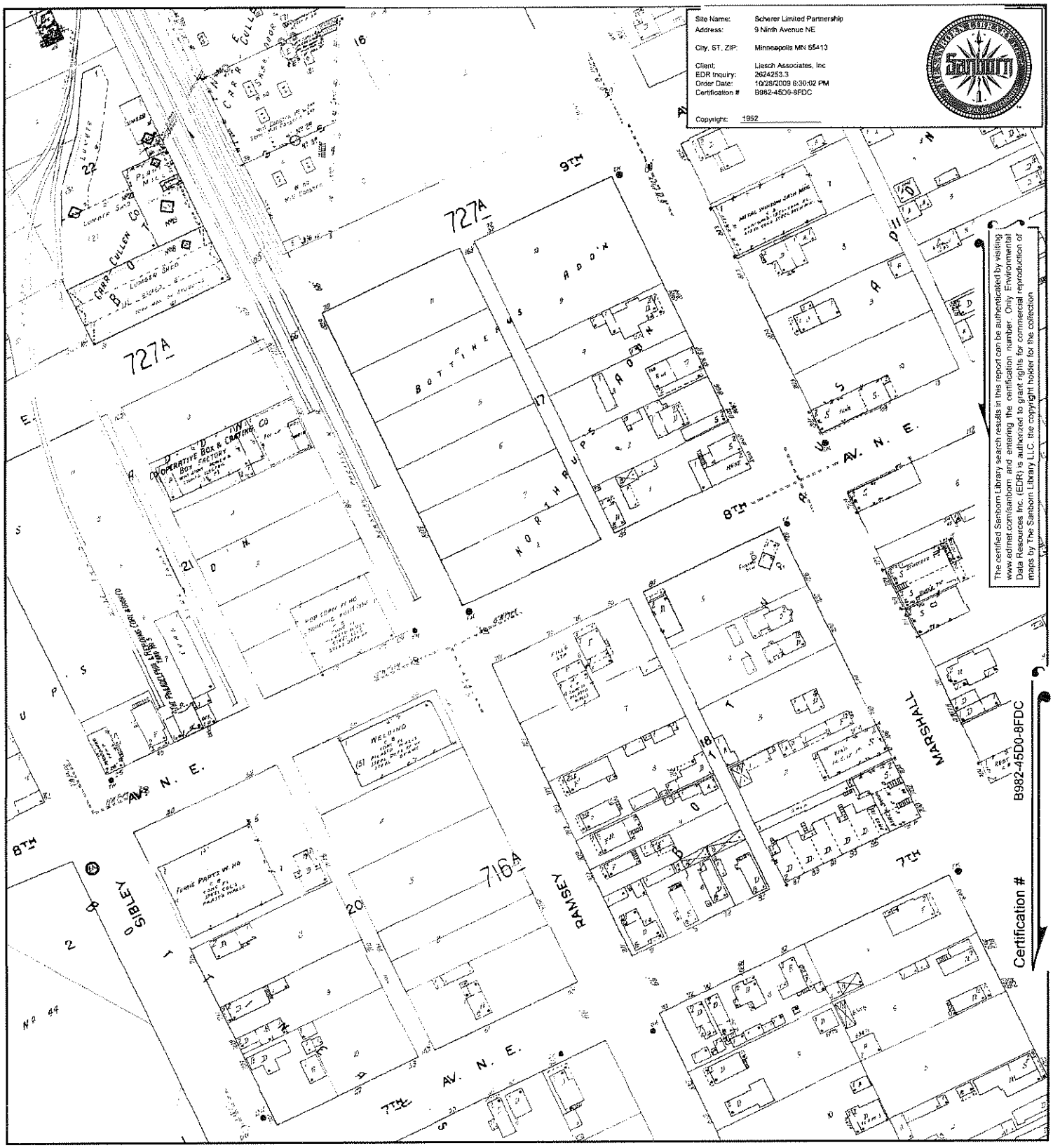

This Certified Sanborn Map combines the following sheets (thumbnails on page 3).

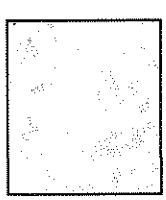

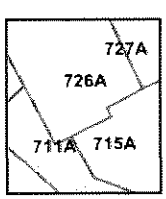

Volume 7A, Sheet 715A
Volume 7A, Sheet 716A
Volume 7A, Sheet 726A
Volume 7A, Sheet 727A

0 Feet 150 300 600

N

1950 Certified Sanborn Map

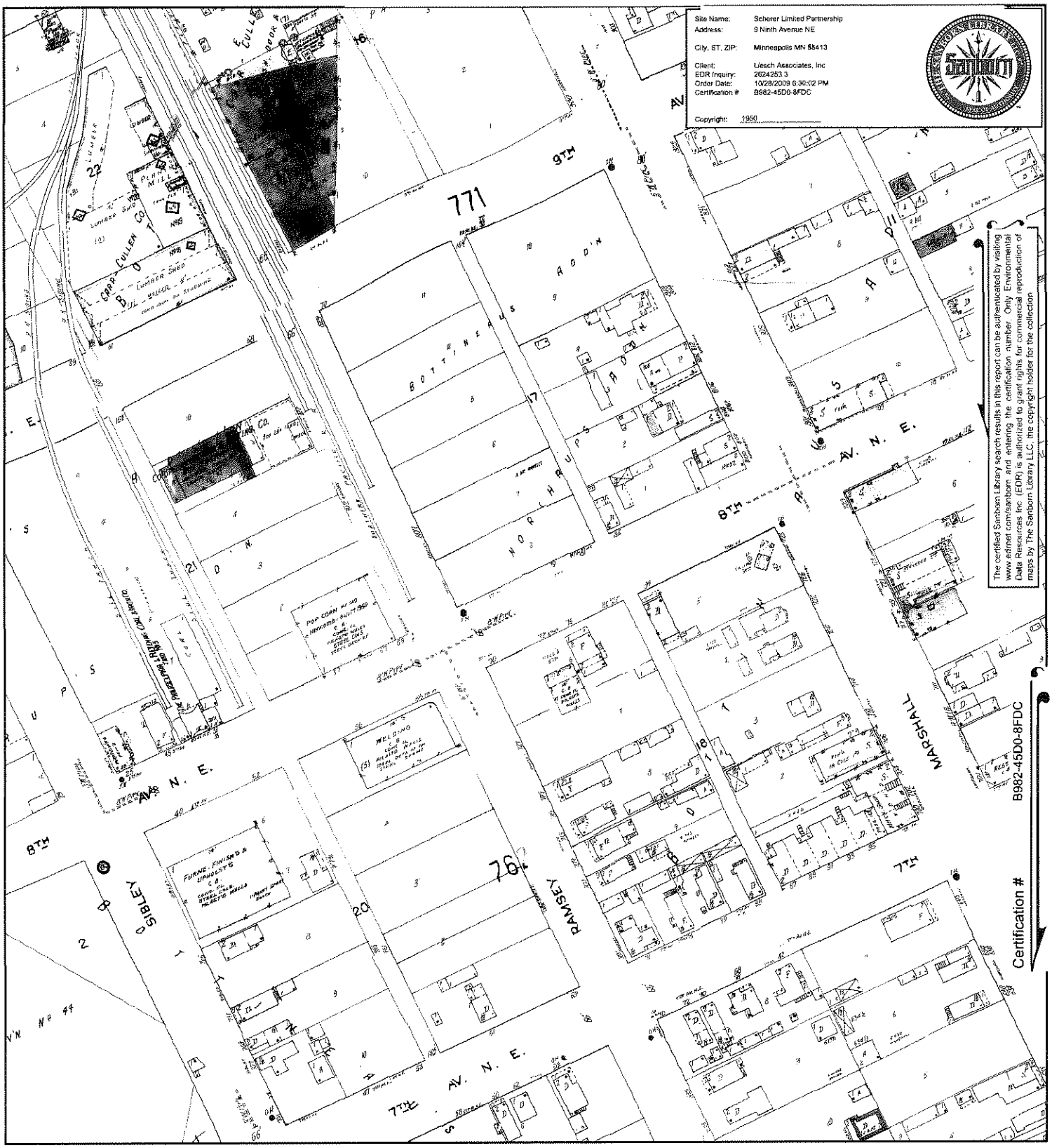

This Certified Sanborn Map combines the following sheets (thumbnails on page 3).

0 Feet 150 300 600



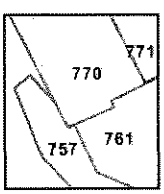

Volume 7, Sheet 761
Volume 7, Sheet 762
Volume 7, Sheet 771

N

1890 Certified Sanborn Map

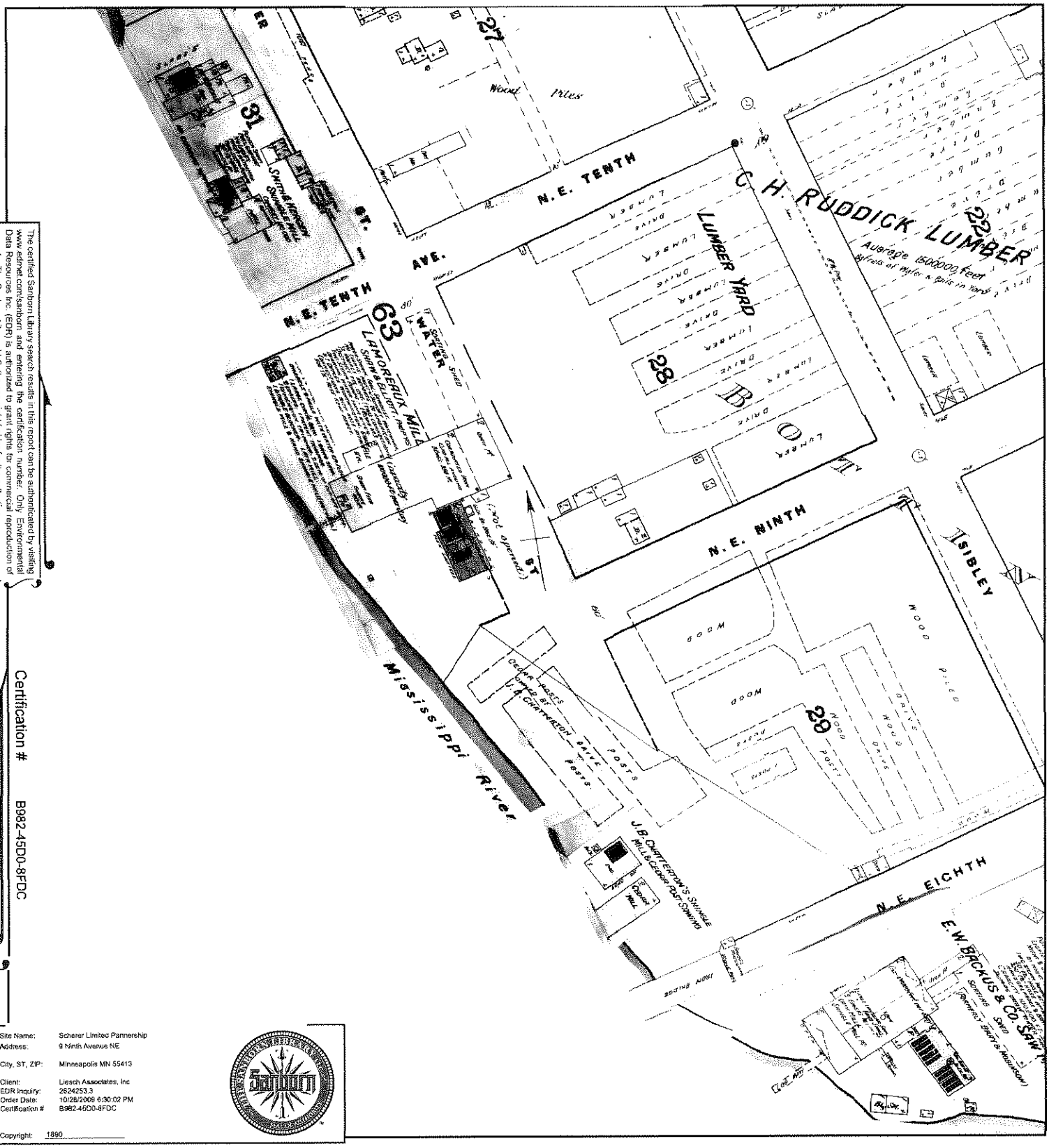

The certified Sanborn Library search results in this report can be authenticated by visiting www.edrnet.com/sanborn and entering the certification number. Only Environmental Data Resources Inc. (EDR) is authorized to grant rights for commercial reproduction of maps by The Sanborn Library LLC, the copyright holder for the collection.

Certification # B982-45D0-8FDC

Site Name: Scherer Limited Partnership
Address: 9 Ninth Avenue NE
City, ST, ZIP: Minneapolis MN 55413
Client: Liesch Associates, Inc
EDR Inquiry: 2624253.3
Order Date: 10/28/2009 6:30:02 PM
Certification #: B982-45D0-8FDC

Copyright: 1890

This Certified Sanborn Map combines the following sheets (thumbnails on page 3).



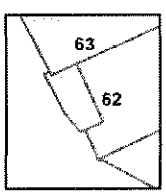

Volume 2, Sheet 62
Volume 2, Sheet 62
Volume 2, Sheet 63

0 Feet 150 300 600

N

1885 Certified Sanborn Map

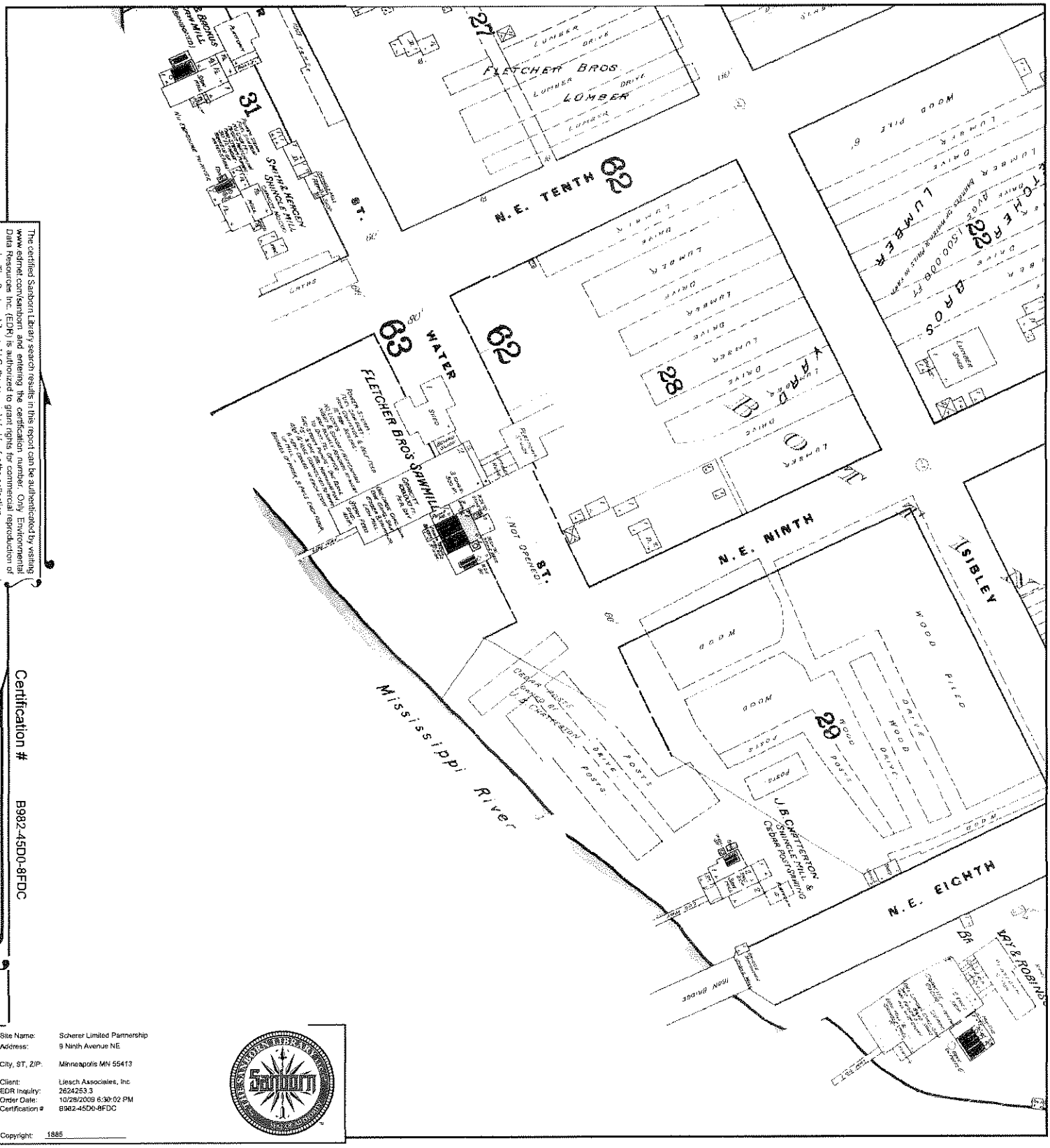

The certified Sanborn Library search results in this report can be authenticated by visiting www.edrnet.com/sanborn and entering the certification number. Only Environmental Data Resources Inc. (EDR) is authorized to grant rights for commercial reproduction of maps by The Sanborn Library LLC, the copyright holder for the collection.

Certification # B982-45D0-8FDC

Site Name: Scherer Limited Partnership
Address: 9 Ninth Avenue NE
City, ST, ZIP: Minneapolis MN 55413
Client: Liesch Associates, Inc
EDR Inquiry: 2624253.3
Order Date: 10/28/2009 6:30:02 PM
Certification #: B982-45D0-8FDC

Copyright: 1885

This Certified Sanborn Map combines the following sheets (thumbnails on page 3).



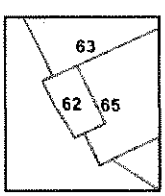

Volume 2, Sheet 65
Volume 2, Sheet 62
Volume 2, Sheet 63

0 Feet 150 300 600

N

1912 Certified Sanborn Map

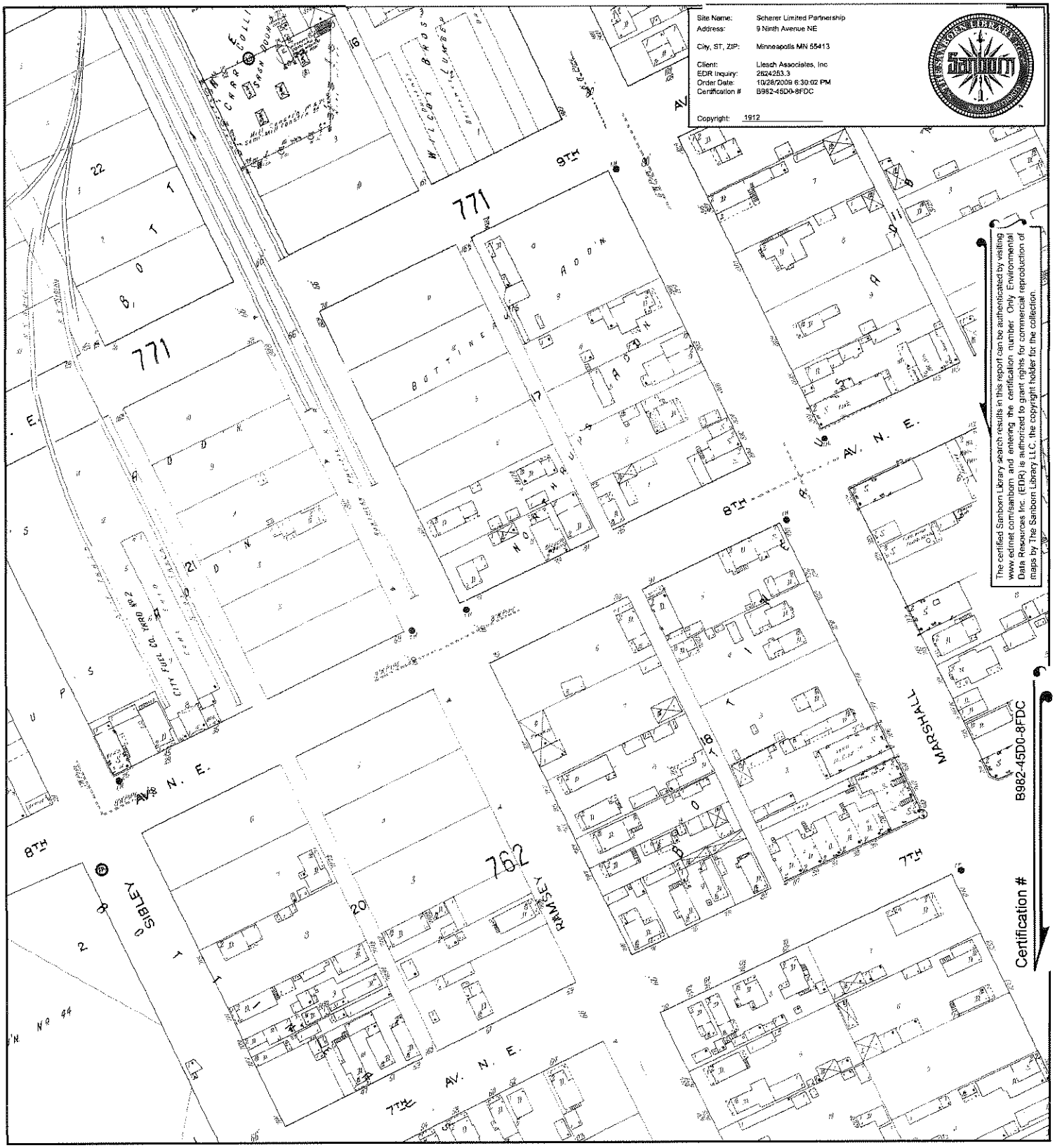

This Certified Sanborn Map combines the following sheets (thumbnails on page 3).

0 Feet 150 300 600



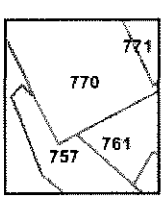

Volume 7, Sheet 761
Volume 7, Sheet 762
Volume 7, Sheet 757
Volume 7, Sheet 770
Volume 7, Sheet 771

N

1890 Certified Sanborn Map

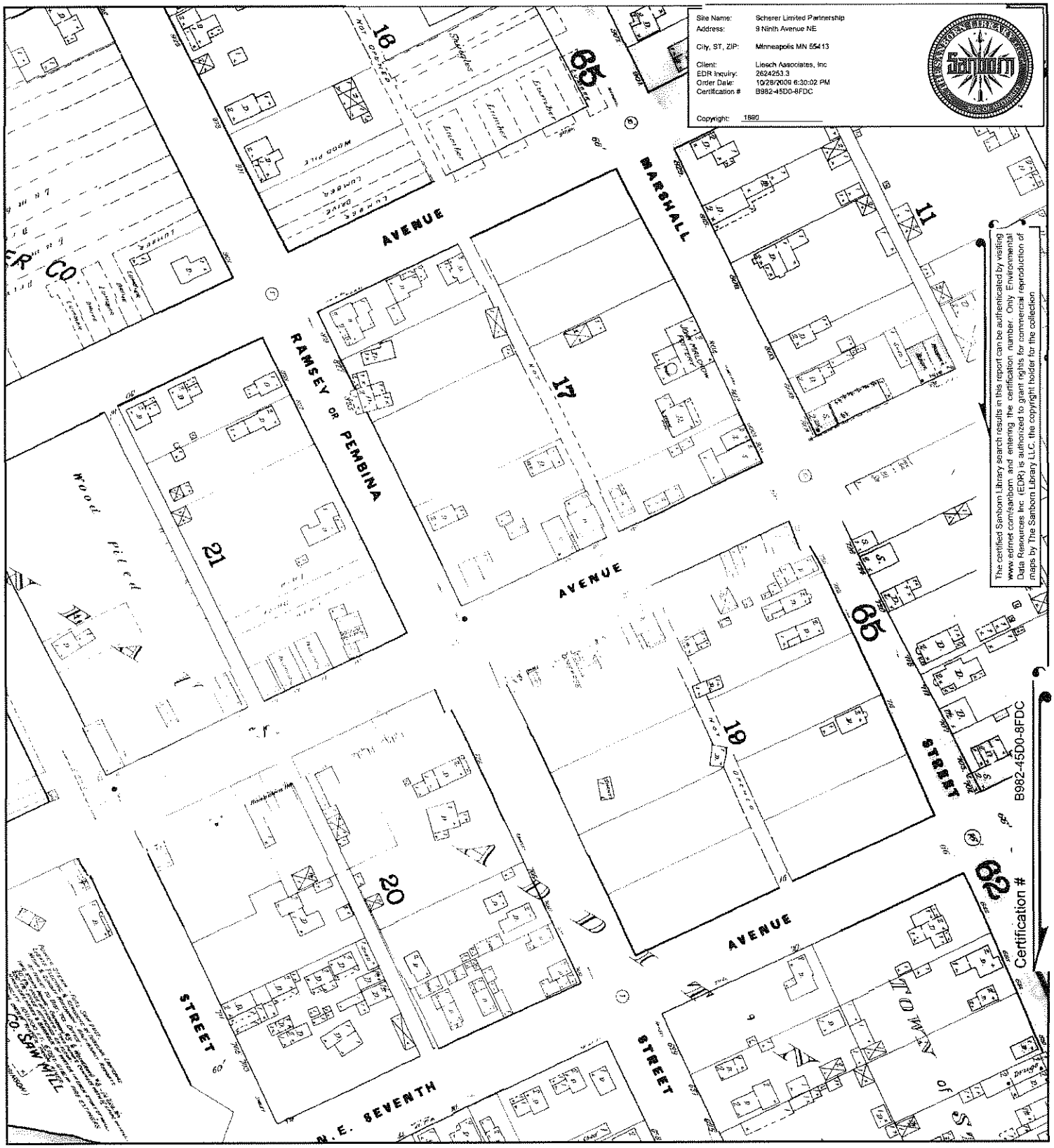
Site Name: Scherer Limited Partnership
Address: 9 Ninth Avenue NE
City, ST, ZIP: Minneapolis MN 55413
Client: Liesch Associates, Inc
EDR Inquiry: 2624253.3
Order Date: 10/28/2009 6:30:02 PM
Certification # B982-45D0-8FDC
Copyright: 1890
MARSHALL
AVENUE
RAMSEY OR PEMBINA
AVENUE
AVENUE
STREET
STREET
N.E. SEVENTH
STREET
Wood piled
Lumber
Lumber
Lumber

1885 Certified Sanborn Map

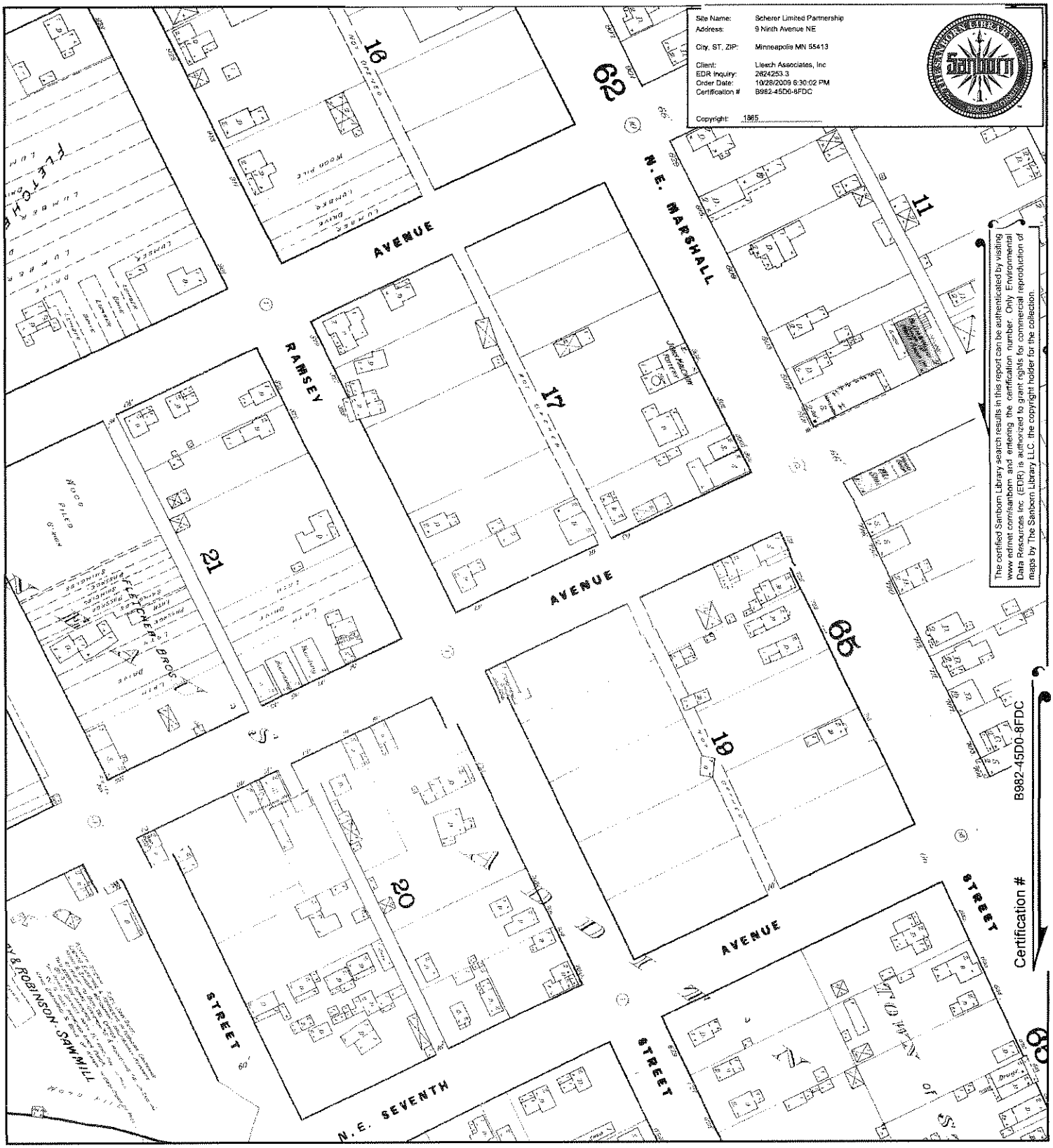

This Certified Sanborn Map combines the following sheets (thumbnails on page 3).

0 Feet 150 300 600



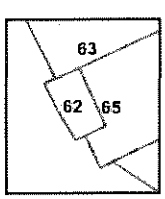

Volume 2, Sheet 65
Volume 2, Sheet 62
Volume 2, Sheet 66
Volume 2, Sheet 65

N

APPENDIX I

The reproduction of R. L. Polk & Co. directories has been made in accordance with the terms and conditions of an agreement between Historical Information Gatherers, Inc. (HIGs), and R. L. Polk & Co. The directories may not be further reproduced without permission.

Hallowell Coal Co.
Main Office
633-634 Plymouth Bldg.
Branch Office:
1810 Franklin Ave. E.
MAIN 6507
"Not How Cheap, But How Good"

Repairs for All Stoves, Furnaces and Boilers
DUNHAM-SCOTT CO.
OWNERS OF
U. S. STOVE REPAIR CO.
17-19 SOUTH THIRD STREET
GENEVA 8671
Hotel and Restaurant Equipment

SHERIDAN AV S—Contd
3923 Murray Lee
3927 Vacant
3933 Vacant
3936 Copley Mary E Mrs ®
3937 Boyer Cleve C ®
3938 Smyth Stanley J
W 40th intersects
4000 Luther Martin L ®
4001 Skellet Thos J
4007 Jackson Joel F ®
4008 Harison Fred R ®
4013 Wynne Herbert M N Dr ®
4014 Struthers Geo G ®
4017 Nelson John C ®
4019 Stewart Edwin H ®
4020 MacCallum Wm G
4023 Radeck Joseph C ®
4024 McCarter Arth R
Shipman Augusta A Mrs ®
4027 Brown Eliz G Mrs ®
4028 Gilruth Alex G
4028½ Haberberg Fredk W
4031 Tyson Allen
4032 Gaytee Thos J ®
4035 White Clyde R ®
4036 Therien Benj L ®
4039 Epstein Saml A ®
Haight Willet D
4040 Mack John
4043 Cray Seymour R ®
4044 Woodruff Minnie B Mrs ®
4047 Bevier Albert C ®
4051 Paul Herbert A ®
W 47st intersects
4100 Caldwell Manson M
Elliott Edwin E
4101 Swain Bertram T ®
4104 Johnson Caroline B Mrs ®
4105 Pollock Clifford S Dr ®
4107 Eliot Llewellyn
4108 Spring Frank E ®
4109 Loughin Anne B Mrs
4112 Welch Kath P Mrs ®
4113 Robinson Edw S ®
Thomas R Brooks
4116 Stannard Florence Mrs ®
4120 Herrick Carl A ®
4121 Cook A Edw ®
4124 Cammack Howard D
Gotshall Chas J ®
4128 Stevens Wm J
4139 Vacant
W 42d intersects
es Lake Harriet School
4201 St John's Linden Hills Episcopal Ch
4206 Groves Mary N Mrs ®
4212 Vacant
4213 Spring Chas E
4217 Olson Aug ®
4221 Stillman Margt P Mrs ®
4225 Cumming Allan P
4231 Smith Jay W ®
4233 Trimble Warren M ®
4237 Manning John H
4241 McCulloch Herbert V
4245 Potter Alf L ®
4251 Day Harry E
4253 Lippka Wm
4255 Juhlin Roosevelt
Lee Peter
4257 Gedosch Benj E
Libby John F
4259 Reine Arth O
4261 Davidson Rutherford H ®
4269 Sibley Paul A
Upham Geo E
4273 Thompson Abbie C Mrs ®
4277 Jensen Maurice G
Waller Frank A
4281 Brown Walter G
4285 Prottengeier Bertha
4287 Harriet State Bank
Harriet State Bank Ins Agcy
4287 Harriet State Bank Bldg
Tanner Alvin C phys
W 43d intersects
W Lake Harriet blvd intersects
4746 Bowler Madison C ®
4815 Wetmore Robt W ®
4816 Fegles Donald B ®
4820 Wiff Nelson A ®
4824 Furber John W ®
4825 Nordin Gust T Dr ®
4828 Kevan Edw F ®
4831 Carlson Oscar H ®
4832 Rye Carlton D
4837 Glidden Ralph C ®
4841 Schummers Wm A ®
4849 Strouse Dee J ®
W 49th intersects
W 50th intersects
W 51st intersects
5100 Hjelvik Thorval C ®
5101 Vacant
5104 Hogan Wm P ®
5109 King Fred S
5115 Murphy Wm E ®
5116 Salver Geo H
White Robt H ®
5120 Ferriss Benj C ®
5124 Woodall Allan E ®
5125 Laurie Sidney ®
5128 Vacant
5132 Carlstedt Benj F ®
5133 Keith Louis H
5136 Nobles Virgil W ®
5137 Lick Henry J ®
5141 DeLaittre Bertha M Mrs nurse
Hirstio Sidney J ®
5144 Loss Clifford C ®
5145 Jardine Thos F ®
5148 Barrett Mark J
5149 McDonald Arth N ®
5152 Marsh Ralph A
5153 Nordstrom Claes J ®
5157 Peycke Tracy J ®
W 52d intersects
W 57th intersects
W 58th intersects
W 59th intersects
W 60th intersects
W 61st intersects
W 62d intersects
City limits

SHOREVIEW AV—From E 53d st, southwest to E 56th st, 1 west of 26th av S
25th av S intersects
E 54th intersects
24th av S intersects
5404 Glockner Frank J ®
E 55th intersects
23d av S intersects
5546 Vacant

SIBLEY ST—From 7th av N E north to 13th av, 2 west of Marshall st
707 Tarasar Wm J
709 Vacant
711 Novak Stanley ®
715 Connery Edw ®
8th av N E intersects
800-28 Tozer Lumber Co yds
9th av N E intersects
900 Vacant
10th av N E intersects
11th av N E intersects
1128 Cedar Lake Ice & Fuel Co coal yds
E Broadway intersects
13th av N E intersects

SIDNEY PL—From Arthur av, southeast to Malcolm av, 1 south of University av S E
10 Hartness Joseph G
12 Bronson Fran kD
14 Carll Roy
Trowbridge Geo T
19 Lestina James ®
20 Martin Leo H ®
22 Farragut James
25 Burke Geo L
Haslund Arth E
McDonald Sherry J
26 Cralle Walter O
Parle Glen G
28 Knower Franklin H
Lorenz Edw F
29 Wood Lewis W
31 Crossen Geo M ®
35 Davenport Murray T Capt

SIXTEENTH AV N—From river, west to city limits 3 north of Plymouth av
59 Mirocha Geo gro
ns Mpls Sanitation Dept Collection Div
N 1st intersects
N 2d intersects
211 Botoff James
Hobash Joseph
216 National Coal Co
Natl Scrap Iron & Metal Co
219 Deleski Joseph F
Dube Virgile
Morgan Frank
221 Bardwell Harrison W
Washn av N intersects
247 Hurd Mary Mrs
249 Hanson Albert
Rosenthal Steph A ®
255 Erickson Conrad A
Plonty John B
259 Pfile Frank
Pfile Mary Mrs
N 3d intersects
301 Hadokovitz Frank ®
305 Kurilla Steph ®
308 Washburn Gorman A
309 Dudley Channell
Dudley Clarence H ®
Dudley Tevis A
310 Denny Elwood C
Ripczinski Mary Mrs ®
311 Dudley Theron J
Greenamyer Lee C
314 Constantine Fred W
315 Slimak Joseph ®
318 Olson Carl A H
321 Shom Bessie Mrs gro
324 Carney Frances Mrs
Wojahn Mathilda Mrs ®
N 4th intersects
400 Herman Arth gro
402 Vacant
406 DeMars Margt Mrs
410 Altstadt Henry C ®
Feldt Wm
Tepilo Fred H
416 Smith Wm H
Zemlick Sophie Mrs
N 5th intersects
507 Normandin Danl H
Roney Joseph B
509 Schaefer John J
511 Bohn Chas F
Fern Arvid
512 Arnes Michl
514 Yunker Susanna Mrs
516 Anderson Joseph E
N 6th intersects
603 Vacant
610 Arrell Chas J
Youso Otis C
615 Vacant
Lyndale av N intersects
701 Lynch Thos F
Moebius Wm
703 Lee Robt A
McLennan Kenneth J
709 Hempel Leslie R
Lee Walter G
711 Esler John C
Morris R Blaine
712 Schneider John S ®
713 Horgan Cornelius J ®
714 Hastings Joseph C
715 Early Martin ®
716 Malley Mary Mrs
718 Kochler Henry H
720 Schaffer Joseph L
Aldrich av N intersects
801 Walsh Gertrude Mrs
803 Smith Sophie Mrs
807 Strand Julia E Mrs
809 Manthis Anthony
810 Vacant
811 Christianson Harry C
Higgins Arth
812 Nein Fred
814 Maley Joseph L
815 Puff Arth
816 Vacant
817 Burke Joseph
818 Hanson Alf F
819 Domler Lee J
Forsythe David C
Peterson Arth E
820 Dowse Hugh
828 Mark Harry ®

SIXTEENTH AV N—Contd
829 McLaughlin Ellen
Bryant av N intersects
900 Stewart Chas N
902 Dopking Leslie I
904 Kolb John C
906 Beller Otto A
915 Vacant
Dupont av N intersects
1009 Hille Chas W ®
1014 Leonard Geo O ®
1015 Prescott Henry R
1016 Judkins Edwin C
1017 Petersen Wm T
Emerson av N intersects
Fremont av N intersects
1215 O'Donnell Thos ®
Girard av N intersects
1309 Brady Paul J
1311 Ellis Bertha Mrs ® gro
1312 Offerman Barbara Mrs ®
Offerman Bernard J
1315 Johnson Ray J
1316 Aest Arth
1320 Huch Mary ®
1408 Gabler Edw C
Granberg John F ®
1410 Peerman Glenn L ®
1411 Schneider Bernard J ®
1414 Kennedy John M
1415 Adams Edw M ®
Heney Vance F
Irving av N intersects
James av N intersects
ns North Commons Park
1616 Brenner Louis ®
Cohen David
1613 Fink Max
Hughes Stuart R
1623 Feliner Karl ®
Lifson Harry
Knox av N intersects
1715 Harris Jacob
Logan av N intersects
1811 Holm John A ®
Morgan av N intersects
1915 Carlson Carl W ®
Newton av N intersects
Oliver av N intersects
Penn av N intersects
Queen av N intersects
Russell av N intersects
2400 Friedman Nathan ®
Sheridan av N intersects
Thomas av N intersects
Upton av N intersects
Vincent av N intersects
Washburn av N intersects
2920 Lindahl Carl H
Xerxes av N intersects
City limits

SIXTEENTH AV N E—From the river east to NE 4th st, from Fillmore st east to Johnson and from Stinson blvd east to O st, 5 north of E Broadway
Marshall intersects
32 Custer Carl J ®
36 Barnes W Clarence
39 Arones Annie G ®
(w) 51 Mitch Minnie ®
40 Wojcfak Joseph ®
41 Rusinyak Harry
N E Grand intersects
55 Biedron Stanley E ®
56 Havelak John C ®
California intersects
66 Osiecki Joseph ®
N E Main intersects
119 Benz Albert A
Benz Arth H
141 Martin Leocadee Mrs ®
142 Zelenak Andrew ®
144 Matasky Michl ®
145 Lagerson Marinus ®
148 Ratay Casmir ®
Schwartz Edw A
N E 2d intersects
210 Kelly Mary Mrs ®
214 Delecki John
216 Kojetin Frank
Wienert Theo E
219 Winiaszewski Antoinette Mrs ®
220 Regan Chas
Sinco Chas
N E 3d intersects

The DENNY LAND CO., Inc.
High Class Apartment and Business Property
Real Estate Loans
Insurance
EXCHANGES
Improved Farms in Minnesota and Dakotas
Plymouth Bldg.
MA in 3056

PAINT YOUR HOUSE WITH Silt Edge PAINT Made in ST.PAUL
NEITHER LOVE NOR MONEY CAN BUY ANY FINER PAINT
FARWELL, OZMUN, KIRK & CO

The reproduction of R. L. Polk & Co. directories has been made in accordance with the terms and conditions of an agreement between Historical Information Gatherers, Inc. (HIGs), and R. L. Polk & Co. The directories may not be further reproduced without permission.

NORTHWESTERN NATIONAL LIFE INSURANCE CO.
O. J. ARNOLD, President
STRONG Minneapolis, Minnesota LIBERAL

SHERIDAN AV S—Contd
2007 Allard Beech S ⓒ
2008 Tollefson Etta C Mrs ⓒ
2012 Riel Peter ⓒ
2015 Wedell Otto B ⓒ
2017 Vacant
2021 Vacant
2025 Vacant
Franklin av intersects
2026 Cletton Herbert E
2027 Carrier John R
2029 Geggie Arth W jr
Petterson Severt H
2030 Vacant
2032 Vacant
2035 Johnson Lynn H ⓒ
2038 Bates John W ⓒ
2039 Cates Floyd E ⓒ
2044 LePage Ferdinand M
2045 Larson Eug
2055 Britzius Kenneth E ⓒ
21st and 22d intersect
2200 Egilsrud Kristian R ⓒ
Bly Pearl nurse
Orbeck Oscar J
Otten Lars
2204 Hartwig Carl J ⓒ
2207 Morstain Eliz Mrs ⓒ
2209 Walker Reid B
2210 Williams E Grant ⓒ
2212 McMillan Howard O ⓒ
2215 Scriver Albert ⓒ
2218 Hayes John J ⓒ
2224 Erb Fredk A ⓒ
2228 McKenzie Thos R ⓒ
24th intersects
2400 White Jos F ⓒ
2401 Clyborne Robt A
2404 Rice W Crissie ⓒ
2405 Graber Albert ⓒ
2408 Rice Wm R ⓒ
2409 Stinchfield Harold E
2412 Thomas Delbert J
2415 Sheldon Saml D ⓒ
2416 Walkup John E ⓒ
2417 Cobb Roland D ⓒ
2420 Pearse Addie F Mrs ⓒ
2421 Riebeth Chester E ⓒ
2425 Green Eug K ⓒ
2426 Reed Carroll R ⓒ
2429 Wingate Ida L Mrs ⓒ
2433 Salisbury Maurice E ⓒ
2437 Preston Frank S ⓒ
2441 Smith Henry M ⓒ
2445 Corbett Laurence W ⓒ
25th intersects
2500 Purdy Wm W ⓒ
2506 Whittaker Harold A ⓒ
Calhoun blvd intersects
2720 May Fred ⓒ restr
3800 Hesse Hugo A ⓒ
3806 Hibbard Sarah Mrs ⓒ
3809 Delvin Robt O
3810 Schutt Wm H ⓒ
3816 Townsend Frank B ⓒ
3818 Rowley Mary P Mrs ⓒ
3822 Young Frank E ⓒ marmalade and preserve mfr
3825 Meili Herman A
3826 Bryan Chas S ⓒ
3827 Smith Arth L ⓒ
Wulke Harvey E
3830 Federman Richd L
3831 Berglund Oscar A
Schuster E A Mrs
3835 Vacant
3837 Fitzgerald Rence M Mrs piano tchr
3839 Lunda Harry A ⓒ
3840 Ryder Wm ⓒ
3843 McNair Fredk B
2d fl vacant
3844 McBrien Jos A ⓒ
39th intersects
3900 Grace Jeremiah A ⓒ
3904 McCrea Ora A
Williams John L
3908 Vacant
3910 Solstad Arne ⓒ
3914 Mooney Cora L Mrs
Rosenberg Benj H
3922 Erickson Edw M
3927 Jamgotch Nish A
3933 Vacant
3936 Copley Mary E Mrs ⓒ
Mateju Wencel C
3937 Boxer Cleveland C ⓒ
3938 Mellema Geo R
40th intersects
4000 Luther Martin L ⓒ
4001 Peterson Hans B
Skinner J Edwin
4007 Jackson Joel F ⓒ
4008 Harrison Fredk R ⓒ
4013 Wynne H M N ⓒ
4014 Struthers Geo G ⓒ
4017 Nelson John C ⓒ
4019 Heintz Wm W ⓒ
4020 Durfee Lawrence M
4023 Radeck Jos C ⓒ
4024 Myring Aug ⓒ
Norum Palmer A
4027 Brown Eliz G Mrs ⓒ
4028 Battersby Edmund A
4028½ Spottswood Donald P
4031 Sylvester Geo W
4032 Vacant
4035 White Clyde R Hon ⓒ
4036 Therien Benj L ⓒ
4039 Epstein Saml A ⓒ
2d fl vacant
4040 Mack John ⓒ
4043 Cray Seymour R ⓒ
4044 Woodruff M B Mrs ⓒ
4047 BeVier Albert C ⓒ
4051 Paul Herbert A ⓒ
41st intersects
4100 Mueller Henry M
2d and 3d firs vacant
4101 Butler Richd G
4104 Day Harry E
4106 Pollock Clifford S ⓒ
4107 Eliot Mary L Mrs
4108 Spring Frank E ⓒ
Spring Daisy C
C S pract
4109 Hodges Monta W
4112 Welch K P Mrs ⓒ
4113 Robinson Edgar S ⓒ
bldg contr
Wilson Wm W
4116 Moore Arth R
4120 Herrick Carl A ⓒ
4121 Cook A Edw ⓒ
4124 Nelson Harry P ⓒ
Nelson J Raymond
4128 Andersen Jay A
42d intersects
4201 St John's Linden Hills Episcopal Ch
4206 Groves Mary A Mrs ⓒ
4213 VanDoorn John B
4217 Olson Aug ⓒ
Garrison Van P
4221 Stillman M P Mrs ⓒ
4225 Lee Alf L
4231 Vacant
4232 Lake Harriet Sch
4233 Manning John H ⓒ
4237 Lippka Wm
4241 McCulloch Lora Mrs ⓒ
4245 Potter Albert L ⓒ
4251 Rogers Anthony A
4253 Date John E
4255 Vacant
4257 Eichholtz Emil B
Grimstad Helen J
4259 Hamilton Harry W
4261 Remington Owen J
4265 Fontaine Jean H
Prottengeier Bertha
4273 Thompson A C Mrs ⓒ
4277 Larsen Albert E
4281 Dexter Forrest R
4285 Hansen Chas F dentist
Stults Louise dry gds
4287 Vacant
4289 **Harriet State Bank Bldg**
1st fl vacant
bsmt Batlo Lillian E beauty shop
43d intersects
Lake Harriet blvd intersects
4746 Bowler Madison C ⓒ
4807 Donaldson Frank A ⓒ
4810 Andrews Rollin G ⓒ
4815 Wetmore Robt W ⓒ
4816 Fegles Donald B ⓒ
4820 Wiff Nelson A ⓒ
4824 Furber John W ⓒ
4825 Nordin Gustaf T ⓒ
4828 Thomas Falconer
4831 Carlson Oscar H ⓒ
4832 Huxley Harold D
4837 Glidden Ralph C ⓒ
4841 Schummers Wm A ⓒ
4849 Strouse Dee J ⓒ
49th and 51st intersect
5100 Hjelvik Torvel C concrete contr
5101 Parker Walter H ⓒ
5104 Hogan Wm P ⓒ
5109 King Fred S ⓒ
5115 Murphy Wm E ⓒ
5116 Rempel Peter D
5120 Ferriss Benj C ⓒ
5124 Woodall Allan E ⓒ
5125 Karatz Theo ⓒ
5128 Shuttleworth A R
5132 Carlstedt Benj F ⓒ
5133 Keith Lewis H ⓒ
5136 Kemper S Glenn
5137 Lick Edith J Mrs ⓒ
5141 Weihy Max O
5144 Mullin W Edw
5145 Whitaker Floyd A
5148 Sheridan Jas P
5149 Moore Russell R
5152 Marsh Ralph A
5153 White Wm A jr
5157 Davis Virgil L
52d and 57th intersect
5705 North Chas W
58th to 62d intersect

SHOREVIEW AV — From E 53d sw to 56th 1 w of 26th av
25th av intersects
54th intersects
24th av intersects
5401 Scherrer Melvin H
35th intersects
5504 Bratschi Theo R ⓒ
23d av intersects
5546 Woodbury K F ⓒ

SIBLEY—From the river n to 13th av 2 w of Marshall
623 Luka John F
625 Farn Frank
Milik Jos
7th av intersects
707 Tarasar Wm J ⓒ
709 Kwitak Stanley
711 Novak Caroline Mrs ⓒ
715 Connery Edw ⓒ
8th av intersects
800-28 Tozer-Alexander Lumber Co yds
9th av intersects
900 Upton R L Milling Co whol feed
10th and 11th avs intersect
1128 Cedar Lake Ice & Fuel Co coal yds
Broadway intersects
13th av intersects

SIDNEY PL — From Arthur av sw to Malcolm av 1 s of University av S E
10 Lieser Martin G
12 Galvin Thos E
14 Clemons Chas F
19 Lestina Jas F ⓒ
20 Martin Leo H ⓒ
23 Armstrong N W Mrs
25 **Apartments**
1 Wall Laura A Mrs
2 Holm Otto C
3 Johnson Sigurd W
4 Haslund Arth E
Street continued
26 Churchward Clayton M
Eyberg Edw O
28 Vallinder Gottfrid ⓒ
Pearson Theo
Williams Russell A
29 Lehman Eug C
31 Cady Lester L
35 Moore Oscar F
37 Nihil Thos L ⓒ

SINCLAIR RD—From Beard av S w to France av 1 n of 52d

SNELLING AV — From Franklin av E se to 20th from Lake to 46th and from 5300 50th av to limits 1 w of Minnehaha av
2011 Wittles Louis ⓒ
Miller Wm
O'Donnell Henry P
2013 Burgener Carl ⓒ
2015 Deane Leo D
2017 Sims Earl L
2019 Darrow Albert E
Smith Haco
2021 Olson Andrew O
2024 Midwest Coal & Coke Co yards
2025 Healy Fred S
2107 Deane Leo L
Murman Wm H
2115 Krouse Alvin
22d intersects
2201 Davis Chas H ⓒ
2205 Swanson Irene Mrs ⓒ
2206 Clark Arth
2207 Bender Robt H
Kelly Fannie Mrs
Kelly Geo E
Whelan Wilfred
Zylka Edw S
2208 Johnson Aug S ⓒ
2211 Ryberg Dolly A Mrs
Saha Mike J
2213 Krzyska Frank B
2214 Maney Bros Mill & Elevator Co whse
2218 Hallett Harry J
2219 Anderson Hans
2221 Forsberg Oscar ⓒ
Conrad Gustave A
2307 Mattson Mabel ⓒ
Hyndman Bert M
Jespersen Fredk
2312 Ajax Trans Co whse
Belt Line Brick Co whse
2313 Marren Patk ⓒ
2315 Christianson Thos ⓒ
Herreid Knudt
2317 Gherity Edw C
2319 Gherity Patk J ⓒ
2321 Literski Leon H
2323 Yahr Pearl Mrs
2324 Johnson Geo G ⓒ
Peterson Carl A
2325 Yost Chas C ⓒ

SNELLING AV—Contd
2325 Diaz Florentine
24th and 25th intersect
Lake intersects
3015 Prehn John F
3017 Fenn Carl C
3023 Modern Pattern Co
3033 Esplin Geo
3037 Brandt Jason E
3041 Allenson Otto C
Kuross Hans
3042 Toro Mfg Co grass cutting machy
3101 Rabl John ⓒ
Wee Erna Mrs
3104 American Ball Co shot mfrs
3115 Lauzon Arth C ⓒ
3117 Beahm Walter G
Hanson Lee
3128 Rosco Mfg Co road oilers
3129 Alstad Kasper ⓒ
3133 Olausen Hans J ⓒ
3138 Rosholt Thorman W Co contrs equip
3140 Universal Fence Co
3149 Toro Mfg Co whse
3158 Venice Art Marble Co terrazzo floors
32d intersects
3200 Wheeler-Barnes Co food products
3205 Fransen Einar ⓒ
3209 Claxton Edwin A ⓒ
3213 Christopher Ben ⓒ
3217 Ranning Ezra F ⓒ
3221 Moore Roy A
3225 Stage Dana T ⓒ
3229 Tooker Geo L
3233 Nielsen Alf H ⓒ mason contr
3249 Groth Wm M ⓒ
Dietrichs Edwin J
3253 Stewart Jas G ⓒ
3257 Humpal Frank ⓒ
33d intersects
nr Monarch Elevator Co No 1 and 2
3307 Berggren Arnold
3308 Wanebo Geo
3312 Schmidt Otto H
3315 Hoffer Christ ⓒ
3316 Freidlund Ivar G
3319 Brashears Harry L ⓒ
3320 Larson Harry W ⓒ
3323 Coop John E ⓒ
3327 Henkelman Otto F
3331 Hanson Christ ⓒ
3335 Peterson C Gust ⓒ
3336 Schultz Arth J ⓒ
3339 Hagen Christ ⓒ
3340 Anderson Fred E
3343 Peterson Nels P ⓒ
3344 Olson Torkel ⓒ
3347 Jacobson Keith E
Swanson Gunnar A concrete contr
3348 Eidsmo Norman M
34th intersects
3400 Gantrils N Peter
Lingen Wallace C
3404 Bishop Sydney ⓒ
3409 Moore J Murray
3410 Bergstrom Carl L ⓒ
3413 Johnson Franz H ⓒ
3417 Englund Emil G ⓒ
3418 Stirman Wm J ⓒ
3421 Engstrom Harry ⓒ
rear Meulner Edw W
3426 Nodolf John C ⓒ
3429 McGinnis R L Mrs ⓒ
3432 Blum Russell D
3434 McGinnis Anna Mrs ⓒ
3437 Ryan John W
3441 Wall Frances L ⓒ
3442 Lund Hannah S Mrs ⓒ
Reed Robt W
3445 Likness Lars C ⓒ
3449 Martin Richd ⓒ
3450 Magnuson Carl F ⓒ shoe repr
3451 Hamblin Claire R
3453 Peterson Conrad F ⓒ
Draxten Milton S
3454 Linstruth Albert H ⓒ
3457 Ingvalson Olaf ⓒ
Ingvalson Percy M
35th intersects
3500 Costello Augusta Mrs ⓒ
3505 Stanley Leslie F
3506 Costello Wm ⓒ
3509 Bluhm Cecelia B Mrs ⓒ
3511 Tyler Walter ⓒ
3512 Medley Thos A
3515 Lambrecht Wm L
3519 Perkins Thos B ⓒ
3527 Elkaas Erling F
Olson Knute
3528 Rice Warner E
3531 McConnell Leon L
3534 Glenn Wm A ⓒ
3536 Julson Clarence A ⓒ

WHITE INV. CO.
REAL ESTATE
INSURANCE
PROPERTY MANAGEMENT
MORTGAGE LOANS
627 Second Ave. S.
ATlantic 1301

STERLING ELECTRIC
33 S. 5th St.
ELECTRICAL SUPPLIES
Main 4272

The reproduction of R. L. Polk & Co. directories has been made in accordance with the terms and conditions of an agreement between Historical Information Gatherers, Inc. (HIGs), and R. L. Polk & Co. The directories may not be further reproduced without permission.

NORTHWESTERN NATIONAL LIFE INSURANCE CO.
STRONG O. J. ARNOLD, President Minneapolis, Minnesota LIBERAL

SHERIDAN AV S—Contd
4020 Friesen Margt nurse
4023△Jackson Joel F ⓒ
4024△Myring Mamie Mrs ⓒ
Randall Helen A Mrs
4027△Brown Eliz G Mrs ⓒ
Green Homer H
4028 Vacant
4028½△Moore Thos R
4031△Klingelhuts A J ⓒ
4032△Hedberg John W ⓒ
4035△Johnson Amelia L ⓒ
4036△Therien Benj L ⓒ
4039△Epstein Saml A ⓒ
4040△Mack John B ⓒ
4043 Vacant
4044△Walsh Jas T
4047△BeVier Albert C ⓒ
4051△Patterson Max E ⓒ
41st intersects
4100△Willits Robt D ⓒ
△Briggs Chas
△Mueller Henry M
4101△Fraser Louise W Mrs ⓒ
4104△Johnson Caroline R Mrs ⓒ
4105△Pollock Clifford S ⓒ
4107△Olstad Robt E
4108 Spring Daisy C Mrs C S pract
4109△Hodges Monta W
4112△Castle Lydia A ⓒ
4113△Robinson Edgar S ⓒ
bldg contr
△Davis Arth B
4116△Leatherman F V ⓒ
4120△Herrick Carl A ⓒ
4121△Wells Carroll V ⓒ
4124△Nelson Harry P ⓒ
4128△Andersen Jay A ⓒ
42d intersects
4201 St John's Linden Hills Episcopal Ch
4206△Groves Mary A Mrs ⓒ
4213△Van Rooy Jas A ⓒ
4217△Olson Aug ⓒ
4221△Stillman M P Mrs ⓒ
4225△Stahl Tom C
4231△Carraher John J
4232△Lake Harriet Sch
4233△Manning John H ⓒ
4237△Dristig Carl E ⓒ
4241△McCulloch L A Mrs ⓒ
4245△Potter Alf L ⓒ
4251△Rogers Anthony A
4253△Date John E
4255 Huse Gordon W
4257 Doran Carl E
△Johnson Lawrence W
4259 Creamer Jas H
4261△Sanberg Glenn B
4269△Kanian Veronica Mrs drsmkr
△Nutter Reginald E
4273 Thompson A C Mrs ⓒ
4277△Winters Annette Mrs drsmkr
Wilcox R Vern
4281 Jensen Wm H
4285 Kubisheski Mary dresses
4287 Batlo L E Mrs beauty shop
△Hansen Chas F dentist
△Larsen Arnold C
4289 Spring Co real est
Bsmt△Christiansen Andrew
43d intersects Lake Harriet blvd intersects
4746 Vacant
4807△Donaldson Frank A ⓒ
4810△Andrews Rollin G ⓒ
4815△Sandy Alan F ⓒ
4816△Pegles Donald B ⓒ
4820△Lykken Henry G ⓒ
4824△Furber John W ⓒ
4825△Nordin Gustaf T ⓒ
4828△Strout Fredk C
4831△Carlson Oscar H ⓒ
4832△Thatcher Myron W jr
4837△Glidden Ralph C ⓒ
4841△Schummers Kath Mrs ⓒ
4849△Stronse Dee J ⓒ
49th and 51st intersect
5100△Ramsey Jos N ⓒ
5101△Parker Walter H ⓒ
5104△Hogan Wm P ⓒ
5109△King Fred S ⓒ
5115△Chapman Edgar ⓒ
5116△Rempel Peter D ⓒ
5120△Ferriss Benj C ⓒ
5121 Vacant
5124△Montgomery A D
5125△Karatz Theo ⓒ
5128△Libman Saml H
5132△Carlstedt Benj F ⓒ
5133△Keith Lewis H ⓒ
Keith Kenneth M
5136△Clark John A
5137△Lick Edythe J Mrs ⓒ
5140△Buchanan Harold W ⓒ
5141△Broadston C S ⓒ
5144△Helmey Thos P ⓒ
5145△Allen Geo ⓒ
5148△Davis Roderick jr
5149△Seim Arth H
5152△Burrill Edw B ⓒ
5153△Dennis Geo D
5157△Fie Edw H
52d and 57th intersect
5705 Lydon John
58th and 62d intersect

SHOREVIEW AV — From E 53d sw to 56th l w of 26th av
25th av intersects
54th intersects
24th av intersects
5404 Bosch Wm J ⓒ
55th intersects
5504△Gallagher Edw C ⓒ
23d av intersects
5546△Woodbury K F ⓒ

SIBLEY—From the river n to 13th av 2 w of Marshall
623 Faller Alf
Mriz John
625 Fisher Stanley
Malik Jos
7th av intersects
707 Tarasar Wm J ⓒ
709 Kwitak Mary Mrs
711 Klem Edw ⓒ
715 Connery Edw ⓒ
8th av intersects
825△Twin City Ice & Fuel Co
9th av intersects
900 Tischer Theo
10th and 11th avs intersect
1128△Cedar Lake Ice & Fuel Co coal yds
Broadway intersects
13th av intersects

SIDNEY PL—From Arthur av sw to Malcolm av 1 s of University av S E
10△Waibel Edw G
12△Lunde Peter J Rev
14△Dickerman Watson
19 1st fl vacant
△Lestina Jas F ⓒ
20△Martin Leo H ⓒ
23△Armstrong N W Mrs
25 **Apartments**
1 Becker Sidney C ⓒ
2△Baker Gertrude M
3△Johnson Sigurd W
4△Holm Otto C
Street continued
26△Blader Milton H
△Eyberg Edw O
28 Pearson Theo J
Tamble Robt E
29△Hoff Mary M Mrs
31△Schoonover Leslie N ⓒ
35△Sollner Karl
37△Nihil Thos L ⓒ

SINCLAIR RD—From Beard av S w to France av 1 n of 52d

SNELLING AV — From Franklin av E se to 26th from Lake to 46th and from 5300 50th av to Hmlts 1 w of Minnehaha av
2011 Franklin Kath Mrs
Madsen Nellie Mrs
Miller Wm
Wells Ben
2012 Vacant
2013 Craddock Eug J
2015△Burgener Carl ⓒ
2017 Watson Pearl W
2019 Darrow Albert E
2021 Carr Edwin
2024△Midwest Coal & Coke Co yds
2025 Silbernagle Ida Mrs
2107 LaBlonde Fred W
Palm Gustav H
2115 Thomas Jesse H
22d intersects
2201 Davis Chas H ⓒ
2205 Swanson Irene Mrs ⓒ
2206 Clark Arth
2207 Almsted Richd
Kirscht Walter J
Nelson Gudrun
3d fl vacant
2208 Schwartz Lawrence J
2211 Ryberg Dolly A Mrs
Smith Fredk W
2213 Krzyska Frank B
2214△Maney Bros Mill & Elevator Co feed dlrs
2218 Struwe Carl F
2219 Sorbo Fred
2221 Forsberg Oscar E ⓒ
Conrad Hedwig Mrs
Sam Geo A
2307 Mattson Mabel ⓒ
De Marre Andrew A
Olson Dorothy Mrs
2312△Belt Line Brick & Flooring Co bldg material
2313△Marren Park ⓒ
2315 Cherity Edw C
2317 Vacant
2319△Cherity Park J ⓒ
2321 Walsh Michl
2323 Gardner Wm A
2324△Johnson Geo G ⓒ
2325 Yost Chas C ⓒ
Evenson Dorres
24th and 25th intersect Lake intersects
3015 Prehn John F
3017 Heim Chas P
3023△Modern Pattern Co
3033 Vacant
3037△Brandt Jason E
3041 Griep Earl C
Johnson Carl G
3042△Toro Mfg Corp machy
3101△Wee Erna J Mrs
Wold Hans
3104△Boker V A & Sons metal gds mfrs
3115 Beahm Walter G ⓒ
3117 Hall Georgia Mrs
Pace Irvin E
3128△Rosco Mfg Co road oilers
3129△Marsh Harold L
3133△Olansen Hans J ⓒ
3138△Rosholt Thorman W Co Inc contrs machy
3140-48△Layne-Western Co of Minn well drillers
3145△Vincent Harry C
3149 Toro Mfg Co whse
3158△Venice Art Marble Co Inc
32d intersects
3200-Wheeler-Barnes Co food products
3205△Fransen Einar C ⓒ
3209△Claxton Edwin A ⓒ
3213 Vacant
3217 Running Ezra F ⓒ
3221 Moore Roy A
3225△Stage Dana T ⓒ
3229△Wold Peter ⓒ
3233△Nielsen Alf H ⓒ
3249 Groth Wm M ⓒ
Peterson Edwin C
3253△Stewart Jas G ⓒ
3257 Humpal Frank ⓒ
33d intersects
er Monarch Elevator Co No 1 and 2
3307△Berggren Otto E
3308△Andrusko Frank ⓒ
3312 Friedlund Ivar G
3315 Hoffer Christ ⓒ
3316△Soli Waldemar C
3319△Brashears Harry L ⓒ
3320△Larson Pearl T Mrs ⓒ
3323△Coop John E ⓒ
3327△Cowan Raymond E ⓒ
3331 Ranson Christ ⓒ
3335△Peterson C Gust ⓒ
3336 Wagner Frank G ⓒ
3339△Hagen Christ ⓒ
3340△Culhane John J ⓒ
3343△Peterson Nels P ⓒ
3344△Olson Torkel ⓒ
3347 Sorensen Herdom ⓒ
△Hapka Michl
3348 Vacant
34th intersects
3400 Costello Roy W ⓒ
Quick Alden R
3404 Bishop Mary Mrs ⓒ
3409 Hendrix Elmer F
3410△Bergstrom Carl L ⓒ
3413△Johnson Franz ⓒ
3417△Englund Geo E ⓒ
3418△Stirman Wm J ⓒ
3421△Engstrom Harry ⓒ
rear△Sewell Wilbur S jr
3426△Nodoff John C ⓒ
3429 McGinnis R L Mrs ⓒ
3432 Rose Roy L
3434 McGinnis Edw ⓒ
3437 Jackson Frank ⓒ
Graham Frank
△Ryan John W
3441△Wall Frances L ⓒ
3442 Lund Hannah S Mrs ⓒ
△Reid Robt W
3445△Likness Lars C ⓒ
3449△Putnam Merna H
3450 Magnuson Carl F ⓒ
△Krszjzaniak Roger F
3451 Martin Richd ⓒ
3455△Peterson Ida C Mrs ⓒ
△Glader Amanda Mrs
3454 Linstruth Albert ⓒ
3457△Ingwalson Olaf ⓒ
Ingwalson Percy M
35th intersects
3500△Costello Augusta Mrs ⓒ
3505 Johnson Christian ⓒ
3506 Costello Wm ⓒ
3509 Bluhm Albert W ⓒ
SNELLING AV—Contd
3511△Whiting Saml M
3512 Green Geo R
3515 Walsh Geo F ⓒ
3519 Vacant
3527△Peterson Albert
3528△Bannarn Dee
3531 Vacant
3534△Glenn Wm A ⓒ
3536 Julson Clarence A ⓒ
3540△Calhoun Richd C ⓒ
3543△Beckstrom A W ⓒ
3547△Engstrom Arth F ⓒ
3548△Grever Harry K ⓒ
3551 Peterson Russell I
3552△Albrecht Albert C
3556 Foland Chester L ⓒ
3559 Martin Sarah A Mrs ⓒ
3560 Fossum Clarence ⓒ
3563 Barringer Torney C ⓒ
36th intersects
3601△Snure Roy H ⓒ
Wyman Wm J
3604 Vacant
3608△Shoberg Aug L ⓒ
3609△Brown Wm
△Crosby Vernon E jr
3611 Scott Nettie I Mrs ⓒ
3612 Daraitis Anthony J ⓒ
3615△Edlund Marie Mrs ⓒ
3616 Vacant
3619△Moe Marie J Mrs ⓒ
3620△Brown Jinx E
△Dodson Walter T
3623 Osgar Michl F ⓒ
3624 Jackson Chas C
3627△Colston Leonard O ⓒ
3628△Neer David B ⓒ
3631 Clay Priscilla Mrs ⓒ
3632△Hoffman John ⓒ
Wallace Robt E
3633△Ilay Wm H ⓒ
3636△Smith Steve
3640△Smith Clifford W ⓒ
3644 Brown John M
3647△Faison Jas W
3648△Donaghue Edmund J ⓒ
Storkamp Homer
rear Cunningham Lester
3651△Slettehaugh Roy W ⓒ
3652 Sweeney Peter E
3655△Davis Anna M ⓒ
3663 Bladine Edw M ⓒ
△Miller Elmer E
37th intersects
3700△Carroll Georgia Mrs ⓒ
3701 Bisher Glenn R
3704△Christoph Frances Mrs ⓒ
Gaye Earl F
3708△Crofoot Benj S ⓒ
3711 Brown Peter A ⓒ
3715 Royle Clarence A ⓒ
△Royle Harold E
3716 Crofoot Theo J ⓒ
Johnston Wm E
3719△Baker David E ⓒ
3720△Njoes Arnold E
△Salzwedel Palmer A
3723△Johnson Myrtle Mrs ⓒ
3724△Rud Lillian Mrs ⓒ
3727 Meyer Henrietta Mrs ⓒ
3728 Martin Albert E ⓒ
3731△Melin Chas E ⓒ
3732△Briggs Victor L ⓒ
3739 Ross Wm Mc ⓒ
3740△Peterson Wm L ⓒ
3743 Christensen Lawrence ⓒ
3744△Blinkenberg Louis H ⓒ
3747△Grey Frank C ⓒ
3748△Peterson F Oscar ⓒ
3755 Famalaro Mary Mrs ⓒ
3756 Bednarchuk H W
3760 Johnson Andrew
Nolan Lucy Mrs
3763 Benson Fritz L
38th intersects
3800 Vacant
3804 Bethke Walter H ⓒ
3808△Nelson John O ⓒ
3812△Tews Edw M ⓒ
3816 Holmberg Albert B ⓒ
3820 Huth Frank R ⓒ
3824 Hughes Marjorie Mrs
△White Jesse T
3828△Roal Agnes O ⓒ
3832△Foyden Frank ⓒ
3839△Workcuff E B Mrs ⓒ
3840 Klema Jas C ⓒ
3843△Clayburn Jace ⓒ
3847△Seymour Cornelius V ⓒ
3848△Johnson Sam
3856 Aenbaugh L G ⓒ
3859△White Chas ⓒ
3860△Meservy Paul A ⓒ
3865△Carpenter Geo W
Torgison Lyle Sergt
39th intersects
3900 Nuquest Harold S ⓒ
3904 Peroutky Anton G ⓒ
3908 Linn Alf
3909 Stowers Bud A ⓒ
3911 Faith Raymond W ⓒ
3912△Thiede Mary Mrs

Heywood Paper Box, Printing & Mfg. Co.
420 NORTH THIRD ST.
Phone: AT. 4561
SET UP and FOLDING BOXES
PRINTING
MAILING TUBES
EASELS
PAPER DIE CUTTING

Why Trust to Luck
Call RE gent 6262
Despatch
Dry Cleaners
Launderers
Rug Cleaners

Minneapolis Polk City Directory 1946 © R. L. Polk & Co.
The reproduction of R. L. Polk & Co. directories has been made in accordance with the terms and conditions of an agreement between Historical Information Gatherers, Inc. (HIGs), and R. L. Polk & Co. The directories may not be further reproduced without permission.

Real Estate
Property Management
Mortgage Loans
Insurance
Rentals

CONKLIN-ZONNE-LOOMIS COMPANY
Est. 1891
REALTORS
Main Office, 700 First National-Soo Line Bldg. Atlantic 1531

STOCKS
BONDS
GRAINS
Paine, Webber, Jackson & Curtis
Est. 1879
Rand Tower
Minneapolis
ATlantic 3541
MEMBERS
New York Stock Exchange and Other Principal Exchanges

SHERIDAN AV S—Contd
2228ΔThompson Philip R ©
24th intersects
2400ΔWaite Jos F ©
2401ΔStensrud Rockwell K ©
2404ΔRice Wm C ©
2405ΔGraber Albert ©
ΔButler D Eliz Mrs
2408ΔRice Wm R ©
2409ΔKernan Philip D ©
2412ΔDick Clarence F
ΔWells Wilson L
2415ΔSheldon Saml D ©
2416ΔDanielson Karl A ©
2417ΔHaverstock Robt G ©
2420ΔPearse Addie ©
2421ΔRiebeth Chester E ©
2425ΔPorter Ralph W ©
2426ΔFlynn Clifford J ©
2429ΔRogers Don E
2433ΔSalisbury Maurice E ©
2437ΔReedy Silas V ©
2441ΔSmith Henry M ©
2445ΔCorbett Laurence W ©
25th intersects
2500ΔPurdy Wm W ©
2506ΔWhite Robt H ©
Calhoun blvd intersects
3720ΔMay Fred ©
3800ΔHesse Hugo A ©
3806ΔLade Fred ©
3809ΔCollins Ralph ©
rear Vacant
3810ΔSchutt Jeannette L Mrs ©
3816ΔTownsend Frank B ©
3818ΔRowley Mary P Mrs
3822ΔHample Forrest L ©
3825ΔReed Geo J ©
3826ΔBlakely Jas A ©
3827ΔWolke Harvey E
3830ΔGroezinger Robt G ©
3831ΔMcGrath Margt M ©
ΔRyan Mary M Mrs
3835ΔPennewell Jos L ©
3837ΔThoen Norman ©
3839ΔLunda Harry A ©
3840ΔFederman Richd L ©
3843ΔHalgren Roy A
ΔSchneider Edw T
3844ΔMiller Geo L ©
39th intersects
3900ΔGrace Jeremiah A ©
ΔBrunner Russell J
3904ΔVinci Carmelo A
ΔWilk Arth I
3908ΔProut Geo F
3910ΔSolstad Arne ©
3914ΔDahl Orville
ΔLund Myron P
3923ΔRosell Donald A ©
3927ΔBrettschneider Ernest H ©
3933ΔAnderson Otto ©
3936ΔJeppson Ralph V ©
3937ΔBoyer Grace C Mrs ©
3938ΔOelke John A ©
40th intersects
4000ΔLuther Martin L jr ©
4001ΔKelly Wayne F ©
4007ΔBurke Jos W ©
4008ΔHarrison Fredk R ©
4013ΔWynne Herbert M N ©
4014ΔStruthers Geo G ©
4017ΔNelson John C ©
4019ΔHeintz Wm W ©
4020ΔGoulet Hertha P Mrs ©
4023ΔJackson Joel F ©
4024ΔPeterson Josephine Mrs ©
ΔAnderson Elmer H
4027ΔGreen Homer H ©
4028ΔCook J Maitland
4028½ΔGosr Steph W
4031ΔKlingelhuts Ambrose J ©
4032ΔHedberg John W ©
4035ΔBickhart Elmo F ©
4036ΔTherien Benj L ©
4039ΔPellim Chas E
ΔSmetana Theo J ©
4040ΔMack John B ©
4043ΔHalvorsen Henry S ©
4044ΔGrimes Jerome E ©
4047ΔBeVier Albert C ©
4051ΔPatterson Max E ©
41st intersects
4100 Arneson Howard C
ΔMontgomery John R
ΔRegan John W ©
4101ΔFraser Louise W Mrs ©
4104ΔJohnson Caroline R Mrs ©
4105ΔOrfield Leland S ©
4107ΔCampbell Abbie Mrs
4108ΔSpring Daisy C Mrs CSP
Spring Chas E
4109ΔDay Harry A ©
ΔMathison Fred
4112ΔCastle Lydia A ©
4113ΔRobinson Edgar J ©
ΔSjoblom Pierre A
4116ΔLeatherman Frank V ©
4120ΔFraser Albert V
4121ΔJenkins Paul A W
4124ΔNelson Harry P ©
ΔNyline Arnold A
4128ΔAnderson Jay A ©
42d intersects
4201 StJohn's Linden Hills Episcopal Church
4206ΔGroves Mary A Mrs ©
4213ΔVanRooy Jas A ©
4217ΔOlson Aug ©
4221 Vacant
4225ΔNelson Olaf J ©
4231ΔStacks Helen L
4232ΔLake Harriet School
4233ΔManning John H ©
4237ΔPollock Woodard G ©
4241ΔJambeck Elmer J
ΔIgo Lewis S ©
4245ΔPotter Alf L ©
4251ΔLundquist Wilbur V ©
4253ΔRondange Edw J ©
4255ΔDoi Geoffrey S
4257 Oishi Yoshiro
Hotta Shigeo
4259ΔOwen L Kenneth jr
4261ΔJones Lloyd R ©
4265ΔSandvig Martin K ©
ΔKaplan Veronica V Mrs drsmkr
4273ΔThompson Abbie C Mrs ©
4277ΔDexter Harriet Mrs
ΔNyberg Carl G ©
4281ΔStrommer Henrietta Mrs ©
4287ΔHansen Chas F dentist
ΔLarsen Arnold C
4289ΔSpring Co The real est
43d intersects
Lake Harriet blvd intersects
4746ΔKnauff Henry S ©
4807ΔDonaldson Lucille Mrs ©
4810ΔAndrews Rollin G ©
4815ΔSandy Alan F ©
4816ΔFairchild Philip T ©
4820ΔLykken Henry G ©
4824ΔFurber John W ©
4825ΔNordin Gustaf T ©
4828ΔStrout Fred C ©
4831ΔMassie Chas C ©
4832ΔHoffman Walter Lees ©
4837ΔGlidden Ralph O ©
4841ΔMiska Fred J ©
4849ΔStrouse Dee J ©
49th and 51st intersect
5100ΔRamsey Jos N ©
5101ΔParker Walter H ©
5104ΔHogan Wm P ©
5109ΔKing Fred S
5115ΔChapman Edgar ©
5116ΔRempel Peter D ©
5119ΔPerkins Dean W ©
5120ΔFerriss Benj C ©
5124ΔHasey Arlington E ©
5125ΔKaratz Theo ©
5128ΔLickteig Aloysius M ©
5132ΔCarlstedt Benj F ©
5133ΔKeith Lewis H ©
5136ΔBrown Ford D
5137ΔLick Edythe Mrs ©
5140ΔBuchanan Harold W ©
5141ΔOlson Merton D ©
5144ΔHelmey Thos P ©
5145ΔPhillips Paul K ©
5148ΔOlson Arth W ©
5149 Hanson Robt N ©
5152ΔBurrill Edw B ©
5153ΔStaab Edw V ©
5156ΔLeonard Geo D ©
ΔLien Erling W ©
5157 Mullin Wm H ©
52d and 57th intersect
58th and 62d intersect

SHOREVIEW AV — From E 53d southwest to 56th, 1 west of 26th av
25th av intersects
5374ΔRosengren John P
54th intersects
24th av intersects
5404 Pubanz John E ©
5420ΔTjomsland Stanley K ©
5432ΔFairbrother Manley W ©
5448ΔCarlson John A ©
5455ΔSelness Palmer N ©
55th intersects
5504ΔPubanz John E ©
5512 Hoyer Lloyd W ©
5528ΔHoyt Frank R ©
23d av intersects
5546ΔWoodbury Kenneth F ©
56th intersects
5554ΔBeckstrom Lars E ©

SIBLEY—From the river north to 13th av, 2 west of Marshall
623 Manzke Albert F
625 Kusak Martin
Mruz John
Malik Jos G
7th av intersects
707 Tarasar Wm J ©
ΔTarasar John
709 Michalski Walter J ©
711ΔKlem Edw ©
ΔNovak John J
715 Connery Dora
8th av intersects
840ΔCentral Wholesale Lumber Co
9th av intersects
900 Boldus Peter
10th and 11th avs intersect
1128ΔCedar Lake Coal Co
Broadway intersects
13th av intersects

SIDNEY PLACE — From Arthur av southwest to Malcolm av, 1 south of University av SE
10ΔRobertson Harry E ©
12 Babcock Emerson E
14 Strout Donald E
19ΔLestina Jas F ©
ΔLestina Emil
20ΔMartin Leo H ©
23ΔArmstrong Nellie W Mrs
25 Apartments
1ΔBecker Sidney C ©
2ΔNorton Maxfield W
3ΔWall Laura A Mrs
4ΔHolm Otto C
Street continued
26ΔBorg Glenn W
ΔKrogstad Morris I
28ΔGoodman Melvin J
ΔTamble Robt E
29ΔHoff Mary M Mrs
31ΔSpeibrink Oscar C ©
35ΔSellner Karl
37ΔNihill Thos L ©

SINCLAIR ROAD—From Beard av S west to France av, 1 north of 52d

SNELLING AV—From Franklin av E southwest to 26th, from Lake to 46th and from 5300 50th av to limits, 1 west of Minnehaha av
2011ΔFranklin Kath Mrs
Madsen Nellie Mrs
2012 Vacant
2013 Muntifering Raymond J
2015 Miller Ada Mrs
2017 Sullivan Edw ©
2019ΔDarlow Hattie B Mrs ©
2021ΔCarr Edwin R ©
2024ΔMidwest Coal & Coke Co
2025ΔWatson Pearl W ©
2107 Chibilla John
ΔSilbernagle Ida L Mrs ©
2115ΔThomas Jesse H ©
Royster Roy J
2118 Kruse Mfg Co toys
ΔNorthwestern Kite Co
22d intersects
2201ΔDavis Grace Mrs ©
2205 Jones Arth W
2206ΔClark David B
2207ΔDelzer Rudy F
ΔGilbertson Helen Mrs
Hoppe Henry A
Larson Earl C
2208ΔRose Adelbert Mrs ©
2211 Ryberg Dollie A Mrs
2213ΔKrzyska Frank B ©
2214ΔManey Bros Mill & Elevator Co feed dlrs
2218 Maney Bros Mill & Elevator Co (whse)
2219ΔZoerb Martha A Mrs
2221 Conrad Hedwig H Mrs ©
2307ΔMarxen Dominic J ©
2312 Vacant
2313ΔMarren Patk ©
2315ΔGherity Edw C ©
2317 Butkiewicz Anthony F
2319ΔGherity Patk J ©
2321ΔGardner Lorraine Mrs
2323ΔSavage Clifford K
2324ΔJohnson Hilda G Mrs ©
2325ΔMagedanz Paul F
Casler Douglas E
24th and 25th intersect
Lake intersects
3023ΔHitchcock R C & Sons ptrnmkrs
3041ΔGriep Earl C
ΔHavner Christian H
3042ΔToro Mfg Corp machy
3101ΔHercog Rudolph G
ΔWee Aaron L
3104ΔBoker V A & Sons metal stampings
3115ΔClaus Geo W ©
3117ΔJohnson Erick ©
3128ΔPasco Mfg Co contrs supplies
3129ΔButcher Theo L ©
3133ΔClausen Ellen S Mrs ©
3138ΔRoshell Equipment Co contrs supplies
3140-48ΔLayne Western Co of Minn well drillers
3145ΔHanson Dayton R
3149 Mpls-Moline Power Implement Co (whse)
3158ΔVenice Art Marble Co Inc
32d intersects
3200ΔWheeler-Barnes Co food prod
3205 Vacant
3209ΔBerquist Kenneth G ©
3213ΔChristopher Benj ©
3217ΔAnderson Hugo L ©
3221ΔFreeman Lynn A ©
3225ΔStage Agnes J Mrs ©
3229ΔZimmer Sadie M Mrs ©
3233Nielson Alf H ©
3249 Groth Wm G ©
ΔLarson Arnold W
3253ΔStewart Jas G ©
33d intersects
nr E 33d Monarch Elevator Co No 1 and 2
3307ΔAnderson Roy C ©
3308 Meyer Theo H ©
3312ΔHardwick Robt F
3315ΔHoffer Christ ©
3316 Karow Edw F
3319ΔBrashears Harry L ©
3320ΔLarson Pearl T Mrs ©
3323ΔCoop John ©
3327ΔMoriarty Michl M ©
3331ΔHanson Amelia Mrs ©
3335ΔPeterson C Gust © pntr
3336ΔOlson Hjalmer H ©
3339ΔHagen Christ ©
3340ΔPeterson Arnold ©
3343ΔPeterson Nels P ©
3344ΔOlson Torkel ©
3347 Sorensen Herdora ©
ΔHanka Michl
3348 Dayton LeRoy A ©
ΔHetland Lytton O
34th intersects
3400ΔQuick Alden R
ΔHartse Eldon H
3404ΔNelson Frances I
3409ΔStadler Frank ©
3410ΔBergstrom Dorathea Mrs ©
3413ΔJohnson Frans ©
3417ΔEnglund Ralph W ©
3418ΔStirman Wm J ©
3421ΔEngstrom Harry ©
rear Englund Chester W
3426ΔNodolf John C ©
3429ΔMcGinnis Ruth L Mrs ©
3432ΔGarrison Lloyd R ©
3434ΔMcGinnis Edw ©
ΔOliver Lawrence
3437ΔBrown Herman
ΔBowles Roy
ΔRyan John W
3441ΔWall Frances L ©
3442ΔLund Hannah S Mrs ©
ΔReid Robt W
3445ΔLiknoss Lars C © real est

SNELLING AV—Contd
3449ΔPutnam Myrtle
3450ΔMagnuson Carl F ©
3451ΔKoch Rudolph
3453ΔCobb Hiram E
ΔFlynn Harold E
3454 Linstruth Albert H ©
3457ΔIngwalson Olaf ©
ΔIngwalson Percy M
35th intersects
3500ΔCostello Roy W ©
3505ΔJohnson Christian ©
3506ΔCostello Wm ©
3509ΔBlumm Celia B Mrs ©
3511ΔWhitting Saml M ©
3512ΔHutner John J
3515 Johnson Irene ©
3519ΔSmith Elmer ©
3527 Luebeck Irvin M ©
3528ΔBobo Benj ©
3531 Cogswell Katie A
ΔMay Albert B
3534ΔGlenn Wm A ©
3536ΔJolson Clarence A ©
3540ΔAllen Walter J ©
3543ΔBeckstrom Andrew W ©
3547 Wylder Harris
3548ΔGrever Harry K ©
3551ΔBrady Benj ©
3552 Albrecht Georgianna A Mrs ©
ΔSexton Tillie Mrs
3555 Vacant
3559 Martin Sarah A Mrs ©
ΔNorquist Lloyd C
3560ΔSasse Lowell A ©
3563ΔBarringer Torney C ©
36th intersects
3601ΔCassem Alf
ΔSnure Roy H
3604ΔWyman Wm J ©
3608ΔKemper Henry J ©
3609ΔCraven Anna M Mrs ©
3611ΔScott Nettie L Mrs ©
3612ΔDaraitis Anthony J ©
3615ΔEdlund Marie E Mrs ©
3616ΔDaraitis Dominick F ©
3619ΔMoe Ragnvald J ©
3620ΔBrown Jinx E
ΔDodson Walter T
3623 Stein Chester E ©
3624 Warn Fred ©
3627ΔSteinas Mons ©
3628ΔJohnson John M ©
3631ΔClay Priscilla Mrs ©
3632ΔHoffman John ©
3633ΔRay Wm H ©
3636ΔHassler Earl L ©
3640ΔSmith Clifford W ©
3644ΔMcClellan Laura A Mrs
3647ΔRasmusen Beulah V Mrs ©
3648ΔDonaghue Edmund J ©
Cunningham Lester
Ferguson Clarence H
3651ΔHesselgrave Wm E ©
3652ΔSweeney Peter E
3655ΔWillis Plummer ©
3663ΔBladine Edw M ©
37th intersects
3700ΔHainault Neoma G Mrs ©
3701ΔJohnson Elmer H
3704 Christoph Frances J Mrs ©
ΔMartin Albert E
3708ΔCrofoot Benj S ©
3711 Brown Peter A ©
3715ΔHanson Amherst L ©
ΔRoyle Clarence A
3716ΔElander Donald F ©
ΔHagland Martha
3719ΔCrowder Jas C
3720ΔNipes Arnold E
ΔThompson Everett H
3723ΔJohnson Myrtle M Mrs ©
3724ΔCarpenter Dwight M
3727 Meyer Henrietta Mrs ©
3728ΔLambrecht Arlvena Mrs ©
3731ΔMelin Chas E ©
3732ΔBriggs Victor L ©
3739 Ross Wm ©
3740 Peterson Wm L ©
3743ΔChristensen Lawrence ©
3744ΔQuick Kenneth E ©
3747ΔGrey Frank C ©
3748ΔPeterson F Oscar ©
3755ΔFamalaro Mary Mrs ©
3756ΔHenriksen Alf H ©
3760ΔJohnson Andrew
3763ΔPeterson Alma T Mrs
ΔNelson Earl G
38th intersects
3800ΔMartin Allen B ©
3804 Romero Saml A ©
3808ΔNorquist Victor A
3812ΔTews Alma M Mrs ©
3816 Holmberg Frances Mrs ©
3820 Huth Susan Mrs ©
3824ΔAcker John L
3828ΔSchwan Erich H ©
3832 Lundquist Victor H ©
3839ΔWorkeuff Ella B Mrs ©
3840 Klema Jas C ©
3843ΔClayburn Jacob J Rev ©
3847ΔSeymour Cornelius V ©
3848ΔPierro Wyatt C ©
3856ΔGustafson Peter E ©
3859ΔWhite Chas ©
3860ΔMeservy Paul A ©
3865ΔNorman Karl J ©
39th intersects
3900ΔNuquist Harold S ©
3904ΔPeroutky Anton G ©
3908ΔLind Alf N
3909ΔOkerstrom Gilbert W ©
3911ΔNyvard Russell E
3912ΔThiede Mary A Mrs ©
3915 Faith Raymond W ©
3916ΔCummings Louis ©
3920ΔGrobe Lena L Mrs ©
3923ΔDeming Lloyd P
3924ΔKnoes Chas K ©
3928ΔChlebecek Wm ©
3931ΔJohnson Hilma J Mrs ©

DEERE & WEBBER CO.
Incorporated
John Deere Farm Equipment, Tractors, Combines, Threshers
Deere & Webber Block
800-828 Washington Ave. North
Phone Main 5451

PHYSICIANS AND HOSPITALS SUPPLY COMPANY, INC.
414 South Sixth Street—One Block From General Hospital—Minneapolis, Minnesota—Main 2494-5-6-7-8
"Sick Room, Hospital, Medical, Nursing, and Drug Supplies"

Minneapolis Polk City Directory 1952 © R. L. Polk & Co.
The reproduction of R. L. Polk & Co. directories has been made in accordance with the terms and conditions of an agreement between Historical Information Gatherers, Inc. (HIGs), and R. L. Polk & Co. The directories may not be further reproduced without permission.

#1 IN THE NORTHWEST HOTEL NICOLLET MINNEAPOLIS
NEIL R. MESSICK, Genl. Mgr. MORGAN NICHOLS, Mgr.

SHERIDAN AV S—Contd
4104△Johnson Caroline R Mrs ◎
4105△Orfield Leland S ◎
4107△Johnson Lee
4108△Spring Daisy C Mrs ◎ CSP
4109△Miller Myrtle I Mrs
4111△Day Harry A ◎
4112△Castle Lydia A ◎
4113△Robinson Edgar J ◎
△Jensen Shirley
4116△Bradshaw Clive H
4120△Wilson Robt E ◎
4121△Leatherman Frank V ◎
4124△Brill Albert M
△Peterson Donald C ◎
4128△Broek Jan O M ◎
42d intersects
4201 St John's Linden Hills Episcopal Church
4206△Lessard Gaylord E ◎
4213△VanRooy Jas A ◎
4217△Olson Aug ◎
4221△Anderson Vernon R ◎
4225△Nelson Olaf J ◎
4231△Waldor Peter B ◎
4232△Lake Harriet School
4233△Phillips John P ◎
4237△Pollock Woodard G ◎
4241△Young Albert W
4245△Potter Alf L ◎
4251△Romer Saml ◎
4253△Compton Theron F ◎
4255△Risken Shirley E Mrs ◎
4257△Acheson Caroline Mrs
△Koppala Francis
4259△Bavers Max A
4261△Donahue Alice L ◎
4269△Sandvig Martin K ◎
△Kanian Veronica V Mrs drsmkr
4273△Thompson Abbie C Mrs ◎
4277△Dexter Harriet Mrs
△Nyberg Carl G ◎
4281△Strommer Henrietta A Mrs ◎
4287△Hansen Chas F dentist
△Veker Stanley W dentist
△Pixley Jas I chiropractor
4289△Spring Co The real est
43d intersects
81
Lake Harriet blvd intersects
4746△Knauff Henry S ◎
4800△Wallace Walter G ◎
4807△Lampert Leonard ◎
4810△Pritchard Manlon J ◎
4815△Sandy Alan F ◎
4816△Terrill Lee A ◎
4820△Lykken Henry G ◎
4824△Furber John W ◎
4825△Lambie Eug J ◎
4828△Orlandini Eliz L Mrs ◎
4831△Moos Danl J ◎
4832△Hoffman Walter L ◎
4837△Glidden Ralph C ◎
4840△Brown Ruben ◎
4841△Miska Fred J ◎
4849△Strouse Dee J ◎
49th and 51st intersect
5100△Ramsey Jos N
5101△Parker Walter H ◎
5104△Hogan Wm P ◎
5109△Keefe John J ◎
5110△Richter Walter H ◎
5115△Chapman Edgar ◎
5116△Rempel Peter D ◎
5119△Perkins Dean W ◎
5120△Ferriss Benj C ◎
5124△Hasey Arlington E ◎
5125△Karatz Theo ◎
5128△Lickteig Aloysius M ◎
5129△Hanson Robt N
5132△Carlstedt Benj F ◎
5133△Dahl Wallace M ◎
5136△Whitney Casper E ◎
5137△Lick Edythe J Mrs ◎
5140△Buchanan Harold W ◎
5141△Olson Merton D ◎
5144△Helmey Thos P ◎
5145△Brehm Edw W jr ◎
5148△Olson Alice F Mrs ◎
5149△Hanson Robt N ◎
5152△Burrill Edw B ◎
5153△Staab Edw V ◎
5156△O'Neil J Gordon ◎
5157△Bergquist Wallace N
83
52d intersects
5600△Rogers B
5602△Linsmayer Carl F
5610 Vacant
5612 Vacant
57th intersects
5700△Anderson John W ◎
5701△Waterhouse Edwin P ◎
5704△Hennessy Jas H ◎
5705△Russell Thos B ◎
5709△Barker Hugh A ◎
5710△Wicks Glen C ◎
5716△Dechaine Gerald J ◎
5717△Johnson Virgil L ◎
5720△Longeway John ◎
5721 Under construction
5725 Under construction
5726 Vacant
5732△Pearson Wm A ◎
5741 Under construction
5745△deWerff J Kenneth
5749△Rosen Carl G ◎
5757 Vacant
58th intersects
6043 Under construction
6047 Under construction
6051 Under construction
6100△Cronstrom Gunnar H ◎
6101 Under construction
6104△Summers Ronald L ◎
6105 Under construction
6108△Breining Fredk F ◎
6109 Under construction
6112 Melin Harry K ◎
6113 Under construction
6116 Mohr Wayne J ◎
6120△Gillem Richd C ◎
6128△Carlson Richd H ◎
6132△Schrepple David J ◎
6136 Vacant
6140 Vacant
62d intersects
120

SHOREVIEW AV — From E 53d sw to 56th, 1 w of 26th av
25th av intersects
5200△Miller Harry A ◎
5201△Pearson Kenneth ◎
5204△Butts Henry C ◎
5205△Waters Fred C ◎
5208△Snedstad Edmund B ◎
5209△Schultz Harold K
5212△Olmen Mary J Mrs ◎
5215△Wahlfors Oscar L ◎
5216△Ohlson Alf B ◎
5217△Heymer Rae J ◎
5220△Swanson Reuben W ◎
5221△Olsen Jarl ◎
5225△Eklund Eric R ◎
5228△Fletcher Wm R ◎
5229△Heyer Nels E ◎
5232△Johnson Otto V ◎
5233△DeRoma Julius P ◎
5236△Forster Thos M ◎
5237△Johnson Edgar E ◎
5240△Allen John H ◎
5241△Redning Selmer B ◎
5244△Solberg Lawrence A ◎
5245△Elbard Warren J ◎
5248△Hjortaas Harvey O ◎
5252△Asper Russell E ◎
5255△LaPitz Thos J ◎
5256△Elftes Edw H ◎
5324△Christenson Adela Mrs ◎
5332△Wallace Lawrence E ◎
5336△Carlson Ralph J ◎
5340△Franklin Findley N ◎
5344△Neubville Edw B ◎
5348△Berg Clarence V ◎
5356△Larson Herbert S ◎
5360△Niles John C ◎
5364△Bernard Stanley R ◎
5374△Goudie Willis ◎
54th intersects
24th av intersects
5400△Thompson Clyde W ◎
5404△Bosch Wm J ◎
5412△Johnson Alex ◎
5416△Severance Delbert A ◎
5420△Ditney Kenneth J ◎
5424△Swenson Dora M Mrs ◎
5428△Anderson Harold G ◎
5432△Drum Douglas E ◎
5435△Jensen Kenneth P ◎
5436△Phillips Wilton C ◎
5440△Vranesh Michl J ◎
5444△Hilde Orley M ◎
5448△Carlson John A ◎
5452△Thompson John R ◎
5455△Gulck Harold J ◎
5456△Potter Morgan H ◎
55th intersects
5500△Marty Mathew W ◎
5501△Wedan Richd C ◎
5504△Amlund Arth N ◎
5505△Skanse Clifford E ◎
5508△Hubrig Richd J ◎
5512△Wolfgang Chas A ◎
5516△Corrado Dino A ◎ contr
5522△Jorgenson Gilmer ◎
5528△Smith Stanley D ◎
5532 Vacant
5536△Stocco Jas C ◎
5537△Luttke Hartie ◎
5542△Calvert Jas H ◎
5545△Brownell Verle K ◎
23d av intersects
56th intersects
5550△Larson Sydney A ◎
5551△Anton Robt E ◎
5552△Linden Eric M ◎
5554△Beckstrom Lars E ◎
5555△Vassau Cornelius J ◎
5560△Timm Wm H ◎
5562△Linden Eric M
8

SIBLEY—From the river n to 13th av, 2 w of Marshall
623 No return
625 Malik Jos G ◎
7th av intersects
707△Tarasar Wm J ◎
△Tarasar John
709 Michalski Walter J ◎
711△Novak John J ◎
715△O'Hara Fredk J ◎
Platzr Wm
8th av intersects
840 Scherer Bros Lbr Co (whse)
9th av intersects
900△Scherer Chas P
10th and 11th avs intersect
1128△Northwestern Hanna Fuel Co (yd No 2)
Broadway intersects
13th av intersects
40

SIDNEY PLACE — From Arthur av sw to Malcolm av, 1 s of University av SE
10△Robertson Harry E ◎
12△Babcock Emerson H
14△Henderson Eliz B
19△Lestina Jas F ◎
△Lestina Emil
20△Martin Leo H ◎
23△Becker Sidney F
25 Apartments
1△Becker Sidney C ◎
2△Armstrong Amy
3△Wall Laura A Mrs
4△Horn Otto C
Street continued
26△Davey Thos E
△Paulsen John W
28△Vangstad Edgar O ◎
29△Becker Wm K
31△Spelbrink Oscar C ◎
35△White Vivian M Mrs
37△Nihill Thos L jr ◎
89

SINCLAIR ROAD — From Beard av S w to France av, 1 n of 52d
112

SNELLING AV—From Franklin av E sw to 26th, from Lake av to 46th and from 5300 50th av to limits, 1 w of Minnehaha av
2121△Bituminous Roadways Inc
22d intersects
2201△Johnson Harold C ◎
2205 Jones Arth W ◎
2206△Clark David V ◎
2207 Hoppe Henry A
△Hovness Andrew
Flustes Wm R
△Sams Effa M
Rogowski Albert L
Beaumont Carl D
2211△Anderson John A
△Hall Lawrence A
2213△Nielsen Oscar S ◎
2214-18△Maney Bros Mill & Elev Co feed mfrs
2219△Cheiberg Vernon G ◎
2221△Conrad Hedwig H Mrs ◎
2307△Johnson Edwin A
Barker Leonard L
Wehland Anna M
2309△Dalton Gear Co gear mfrs
2312△Red Dot Foods Inc (br)
2313△Marten Park ◎
2315△Gherity Edw C ◎
2317△Young Wm A ◎
2319△Gherity Emily M Mrs ◎
2321△Gardner Lorraine W Mrs ◎
2323△Johnson Edw S ◎
2324 Young Chas L
△Gans Jesse ◎
2325△Davidson Carl D ◎
Michaelson Inga B Mrs
24th and 25th intersect
114
Lake intersects
3023△Hitchcock R C & Sons Inc fdry
3041 Toro Mfg Corp serv dept ofc
3042△Toro Mfg Corp power mowers
3101△Bild Saml
3104△Boker V A & Sons metal stampings
3105△Wold Delivery Service
3115△Brawthen Elwin T ◎
3117△Young Annabel C Mrs ◎
3118△Rosco Mfg Co
3129△Hatcher Theo L ◎
3133△Olausen Ellen S Mrs ◎
3138△Rosholt Equip Co contrs sups
3139 Rosholt Equip Co (whse)
3140-48△Layne-Minnesota Co well drillers
3145△Kiefer Theo ◎
3149△Mpls-Moline Power Implement Co (whse)
3158△Venice Art Marble Co Inc
32d intersects
3200 Mpls-Moline Power Implement Co (whse)
3205△Shepard Zella A Mrs ◎
3209△Wensole Roy A ◎
3213△Christopher Benj ◎
3217△Bowland Albert L ◎
3221△Vayder Lawrence V ◎
3225△Knopik Chas ◎
3229△Yeuker Wm H ◎
3233△Johnson Eric ◎
3249 Groth Wm G ◎
△Larson Arnold W
3253△Stewart Jas G ◎
3257△Henrikson Bernard E
33d intersects
—— Monarch Elevator Co No 1 and 2
3307△Watrud Carl P ◎
3308△Davis Sterling M ◎
3311△King Theo L ◎
3312△Thomas Jesse H ◎
3315△Huffer Christ ◎
3316△Peltier Lawrence L ◎
3319△Brashears Harry L ◎
3320△Raedeke Sylvester W ◎
3323△Baxter Harris R ◎
3327△Moriarty Michl M ◎
3328△W S Mfg Co metal stamping
3331△Hanson Amelia Mrs ◎
3335△Peterson C Gust ◎
3336△Anderson Thure T ◎
3339△Hagen Christ ◎
3340△Hausladen Edwin ◎
3343△Eriksen Lillian Mrs ◎
3344△Olson Terkel ◎
3347△Sorensen Herdon ◎
△Hapka Michl
3348△Dayton LeRoy A ◎ auto repr
34th intersects
3400△Hartse Eldon H
△Deming Lloyd P
3404△Nelson Albert ◎
3409△Stadler Frank ◎
3410△Johnson Robt L ◎
3413△Johnson Hilda C Mrs ◎
3417△Englund Ralph W ◎
3418△Stirman Wm J ◎
3421△Engstrom Harry ◎
3426△Nodolf Viroqua C ◎
3429△McGinnis Ruth L Mrs ◎
3432△Garrison Lloyd R ◎
3434△Jennrich Francis ◎
3436△Odell Robt ◎
3437△Ryan Susie Mrs ◎
Mayweather Chas
3441△Wall Frances L ◎
△Haas Mae L Mrs ◎
3442△Paulson Gerald A
△Lund Otto H
3445△Lilness Ruth Mrs ◎
3449△Martin Jiggins J ◎
3450△Magnusen Amanda Mrs ◎
3451△Koch Rudolph H
3453 Cobb Luella M Mrs
△Flynn Harold E ◎
3454 Linstruth Albert ◎
3457△Ingwalson Hannah Mrs ◎
△Magnuson Irene Mrs
35th intersects
3500△Costello Roy W ◎
3505△Floody Geo F ◎
3506△Costello Louisa P Mrs ◎
3509△Bluhm Cecilia B Mrs ◎
3511△Whiting Mayme Mrs ◎
△Gray Fred L ◎
3512△Huttner John J ◎
3515△Johnson Chas ◎
3519△Smith Elmer L ◎
Alexander Lewis
3524△Salone Robt L
3527△Hale Theo R ◎
3528△Grindy Marshall S ◎
3531△Knoke Ronald W ◎
3534△Glenn Wm A ◎
3536△Judson Clarence A ◎
3540△Calhoun Joella Mrs ◎
3543△Beckstrom Andrew W ◎
3547△Ginkel Jos A ◎
3548△Taylor Houston ◎
3551△Hicks Emma Mrs ◎
3552△Albrecht Georgianna A Mrs ◎
3555△Joiner Dorothy Mrs
3559 Martin Sarah A Mrs ◎
△Nelson Harry jr
3560△Samuelson Alvin R ◎
3568△Hester Albert ◎
126
36th intersects
3601△Malone Hazel M Mrs
△Snure Hannah Mrs
3604△Wyman Wm J ◎
3608△Kemper Henry J ◎
3609△Lenon David ◎
3611△Anderson Lawrence S
3612△Hester L C ◎
3615△Edlund Marie E Mrs ◎
Johnson Minnie Mrs
3616△Jackson Marcus H ◎
3619△Allen Leroy G ◎
3620△Mosley Wm D
△Wilson John C ◎
3623△Boatman Geo ◎
3624△Warn Fred ◎
△Campbell Claude
3627△Stolaas Mons ◎
3628△Johnson John M ◎
3631△Clay Priscilla Mrs ◎
3632△Wallace Carrie Mrs ◎
3633△Ray Lucille Mrs ◎
3636 Vacant
3640△Williams Irvin G ◎
3644△Cooper Oliver L ◎
3647△Perry Lonnie ◎
3648△Cunningham Lester
△Ferguson Clarence H ◎
3651△Smith Homer ◎
3652△Sweeney Mable Mrs
3655△Willis Plummer ◎
3663△Hester Jas H ◎
37th intersects
3700△Olson Dorothy M Mrs ◎
3701 Patten Glen H ◎
3704△McConnell Adry H ◎
3708△Brown Herman
3711 Vacant
3715△Webster Savella Mrs ◎
△McQuitter Howard ◎
3716△Ashley B Preston ◎
△Lessard Melvin I
3719△Smith Paul H ◎
3720△Tucker Herren ◎
Tucker Mamie Mrs
3723△Johnson Myrtle M Mrs ◎
3724△Corbin Cal W
3727 Meyer Henrietta Mrs ◎
3728△Lambrecht Arfrena Mrs ◎
3731△Melin Chas E ◎
3732△Andersen Martin O ◎
3739 Ross Wm ◎
3740△Westman Conrad F ◎
3743△Christensen Lawrence ◎
3744△Cox Francis T
3747△Courteau Fred J ◎
3748△Peterson Helga Mrs ◎
3755△Todd Wesley R
3756△Menard Donald E ◎
3760△Swanson Arth ◎

SNELLING AV—Contd
3763△Lawler Jas L ◎
△Peterson Alma Mrs
38th intersects
3800△Martin Allen B ◎
3804 Romero Saml A ◎
3808△Svitak Raphael F ◎
3812△Johnson Harrison K ◎
3816△Holmberg Frances Mrs ◎
3820△Huth Fred ◎
3824△Garrison Jas R ◎
△Anderson Roy C
3828△Schwan Erich H ◎
3832△Rasmussen John ◎
3839△Workcuff Rann A ◎
3840△Klema Jas C ◎
3843△Clayborn Jace J Rev ◎
3847△Seymour Cornelius V ◎
3848△Lowry Obryant ◎
3851 Under construction
3856△Gustafson Peter E ◎
3859△White Chas ◎
3860△Meserty Paul A ◎
3863△Norman Lydia Mrs ◎
39th intersects
3900△Nuquist Harold S ◎
3904△Peroutky Anton G ◎
3908△Lind Alf
3909△Steuernagle Geo H ◎
3911△Nygard Russell E ◎
3912△Fretag Justin C ◎
3915 Faith Raymond W ◎
3916△Cummings Louis ◎
3920△Envil Carl A ◎
3923△O'Donnell Bernard C ◎
3924△Conlew Louis E ◎
3928△Logan Geo H jr ◎
3929△Freiland Oliver M
3931△Johnson Hilma J Mrs ◎
3932△Blankholm Geo H ◎
3935△Webb Geo E ◎
3936△Smith Sidney C ◎
3939△Johnson Russell M ◎
3940△McGovern Stanley ◎
3943△Duffy Jas E ◎
3944△Hoff Eug S ◎
3947△King Loren H ◎
3948△Mooers Harry E ◎
3951△Smith Michl ◎
3952△Wilson Andrew C ◎
3955△Arneson Louis H ◎
3956△Verhoeven Lambert C ◎
3959△Murphy Jas R ◎
3962△Salmon Harry ◎
3963△Reumer Jos ◎
40th intersects
4004△Gould Leon L ◎
4008△Colston Leonard O ◎
4012△Dargavel Chester A
4013△Anderson Jennie P Mrs ◎
4016△Walther Alf ◎
4017△Shand Dominick M ◎
4020△Harris John L ◎
4021△Staring Elmer E ◎
4024△Lindberg J Gust ◎
4025△Blegen Oscar I ◎
4028△Gemmill Earl M ◎
4029△Myran Clarence E ◎
4032△Willhite E Lee ◎
4033△Berglin Carl W ◎
4036△Jacobus Edw L ◎
4037△Abel Anne E Mrs ◎
4040△Elling Wm ◎
4041△Peterson Wm A ◎
4044△Wodarck Clarence J ◎
4047△Comer Wilmer B ◎
4048△Schroeder Robt W ◎
4049△Voigt Rosella J Mrs ◎ mus tchr
4052△Walker Wm C ◎
4053△Tobiasen Robt J ◎
4057△Zieba Raymond
4061△Gerdner Clarence S ◎
4065△Luff Donald ◎
41st intersects
4101△Land Richd H ◎
4102 Fay Clifford S ◎
4103△Knudsen John L ◎
4106△Maple John S ◎
4107△Schave Ivan H ◎
Hawkinson Nels
4112△Larson Donald ◎
4113△Linneman Harvey L ◎
4114△Sirany Michl ◎
4117△Larson Evald A ◎
4120△Cooper Michl ◎
4121△Nelson Emily Mrs ◎
4124△Bowman Kenneth
4125△Forsman Maurice ◎
4128△May Earl W ◎
4129△Beach Marvin
4132△Dowland Maybelle Mrs ◎
4133△Wedan Elmer ◎
4136△Conigliaro Augustine ◎
4139△Christiansen Morris ◎
4143△Andersen Donald W ◎
4144△Swanson Harold V ◎
4147△Brunzell Kenneth ◎
4151 Anderson Louis W ◎
4152△Vohs Alf W ◎
4155△Kane Chas A ◎
4159△Danielson Richd ◎
4163△Olson Arndt ◎
130
42d av intersects
4210 Lokensgaard Sam O ◎
4213△Shubert Frank J ◎
4214△Olson Harry A ◎
4215△Weegman Fred ◎
4219△Peterson Rose D Mrs ◎
4220△Frangos Thos C ◎
4221△Madsen Effie J Mrs ◎
4224△Falkman Fred W ◎
4225△Modeen Peter ◎
4226△Bednick Albert ◎
4227△Pedersen Robt E
4228△Judd Leo F ◎
4229△Benson Lawrence R ◎

Woolsey Inc. Realtors
Insurance
List Your Property With Us
Get Satisfactory Results With
WOOLSEY INC.
3100 Humboldt Ave. So.
Tel. Pleasant 2494

Midway Machine Company
Manufacturers and Distributors of Millmaster Vertical Milling Machine
2324 University Ave. (St. Paul)
TEL. NESTOR 2794

GRODNIKS. CLOTHIERS FURNISHERS CUSTOM TAILORS
NEW LOCATION 38 SO. 6th ST. TEL. GENEVA 6359

Minneapolis Polk City Directory 1957 © R. L. Polk & Co.
The reproduction of R. L. Polk & Co. directories has been made in accordance with the terms and conditions of an agreement between Historical Information Gatherers, Inc. (HIGs), and R. L. Polk & Co. The directories may not be further reproduced without permission.

YOU GET
Guaranteed
QUALITY
DRY
CLEANING
and
SERVICE
at
WHITE
WAY
CLEANERS
(1 HOUR SERVICE ON REQUEST)
SAVE ON CASH and CARRY
for
PICK-UP
and
DELIVERY
call
DESPATCH
Cleaners
and
Launderers
TAylor 3-6262

SHERIDAN AV S—Contd
4824ΔO'Keefe John R ©
4825ΔFrey Richd J ©
4828ΔOrlandini Leasure Pearl O Mrs
4831ΔBeirstein Saml S ©
4832ΔMarius Peter N ©
4837ΔRichter John T ©
4840ΔBrown Reuben ©
4841ΔMiska Fred J ©
4849 No return
4914ΔDunnigan John ©
4940ΔJohnson Fritz
4946ΔRaes Alponse
4956ΔBurman Philip
5020ΔDale Howard S ©
5057ΔLee Norman W ©
49th and 51st intersects
5100ΔEichelzer Florence K Mrs ©
5101ΔLamberton Richd W ©
5104ΔHogan Theresa Mrs ©
5105ΔHirsch Jas F ©
5109ΔSandeen Hal ©
5110ΔRichter Walter H ©
5115ΔWelske Wayne W ©
5116ΔRempel Peter D ©
5119ΔPerkins Dean W ©
5120ΔFerriss Louise I Mrs ©
5124ΔGoar Stephen W ©
5125ΔO'Rourke Jas S ©
5128ΔLickteig Aloysius M ©
5132ΔDombs Donald J ©
5133ΔDahl Wallace M ©
5136ΔRoos Dick O ©
5137ΔLick Edythe J Mrs ©
5140ΔBuchanan Harold W ©
5141ΔOlson Merton D ©
5144ΔHelmey Thos P ©
5145ΔScheltz Lyle P ©
5148ΔOlson Alice F Mrs ©
5149ΔHuntington Wm D ©
5152ΔParmeser Wm R ©
5153ΔStaab Edw V ©
5156ΔO'Neil J Gordon ©
5157ΔdeWerff J Kenneth © **83**
56th intersects
5600ΔFeild John C
5602ΔOsburn Earl S ©
5610ΔHiggins Theo J
5612ΔDobbs LaRoy ©
5616ΔSchoonmaker Robt J ©
5644ΔKristof E W ©
57th intersects
5700ΔAnderson J Waldo ©
5701ΔWaterhouse Edwin P ©
5704ΔHolmberg Rudolph T ©
5705ΔRussell Thos B ©
5709ΔBarker Hugh A ©
5710ΔWood Evelyn M ©
5716ΔDeehaine Gerald J ©
5717ΔJohnson Virgil L ©
5720ΔLongeway John ©
5721ΔPeterson Lois C ©
5726ΔGoosen Raymond M ©
5727ΔFronbach Louis A ©
5732ΔPearson Wm A ©
5733ΔHawkins Wallace W ©
5736ΔBergbund Norman T ©
5737ΔThornell Lyle R ©
5740 No return
5741 Amundson Marie B Mrs
5742ΔWert Howard O ©
5745ΔNickerson Elroy C ©
5749ΔRosen Carl G ©
5752 Vacant
5753ΔPingatore Jos J ©
5757ΔSwyers Roger H ©
58th intersects
5801ΔDavies Kenneth M ©
5807ΔEder Horace S ©
5811ΔFurlong D W ©
5812ΔCain Leone C Mrs ©
5816ΔMorris John N
5817ΔClemmings Jack G ©
5921ΔMyrold Roy O ©
5824ΔJackson Joseph D ©
5825ΔHiskey Marvin R ©
5829ΔWebster Thos D ©
5833ΔJohnson Elmer J ©
5837ΔPerpich John S ©
5843ΔReinert Leonard L
5847ΔMizell Earl L ©
5853ΔWoodruff John N ©
5857ΔMcNamer Richd H ©
59th intersects
5900ΔMorgan Roger W ©
5904ΔIngersoll Jack A ©
5908ΔStokke Wm A ©
60th intersects
6015ΔKudzia Danl E ©
6016ΔSwenson Howard D ©
6020ΔJohnson Carl V ©
6021ΔPeterson Roy E jr
6027ΔSwenson Anna H Mrs ©
6031ΔAnderson M Mrs ©
6035ΔShields Vernon A Rev ©
6039ΔThompson Clarence ©
6043ΔGellatly Gordon E ©
6047ΔGerrison Donald R ©
6051ΔStitts Harold ©
61st intersects
6100ΔCronstrom Gunnar H ©
6101ΔLinderoth Karl H ©
6104ΔJohnson Marshall K ©
6105ΔLanden Willard L ©
6108ΔBreining Fredk F ©
6109ΔJohnson Roger E ©
6112ΔMelin Harry K ©
6113ΔSearer Donald H ©
6116ΔLowe Roy T ©
6117ΔMacdonald Wm G ©
6120ΔGilem Richd C ©
6121ΔZecca Alphonse E ©
6124ΔNelson Howard L ©
6125 No return
6128ΔCarlson Richd H ©
6129ΔBuez's John D ©
6132ΔSchreppie David J ©
6133ΔSenne John W ©
6136ΔHembd Thos E ©

6137ΔDess Jas G ©
6140ΔKirkpatrick Wallace A ©
6141ΔLarson Robt J ©
6144ΔBruns Nanke B ©
6145ΔGaffin Dale W ©
6148ΔIverson Cyril B ©
6149ΔNebring John D ©
62d intersects

SHOREVIEW AV — From E 53d sw to 56th, 1 w of 26th av **120**
52d intersects
25th av intersects
5200ΔMiller Harry A ©
5201ΔPearson Kenneth ©
5204ΔButts Henry C ©
5205ΔWaters Fred C ©
5208ΔSmedstad Edmund B ©
5209ΔKrumpelmann Helen M Mrs ©
5212ΔOlmem Mary J Mrs ©
5215ΔWahlfors Oscar L ©
5216ΔOhlson Alf B ©
5217ΔWalbom Wesley J ©
5220ΔSwanson Ruth B Mrs ©
5221ΔOlsen Jarl O ©
5225ΔEklund Eric R ©
5228ΔFletcher W Roy ©
Martinson Jean Mrs nurse
5229ΔBerggren Roy J ©
5232ΔJohnson Otto V ©
5233ΔDeRoma Dorothy A Mrs ©
5236ΔHarvey Donald W ©
5237ΔJohnson Edgar E ©
5240ΔBarnard Frank H
5241ΔCassady Francis A ©
5244ΔSolberg Lawrence A ©
5245ΔElhard Warren J ©
5248ΔAnderson Russell W ©
5249ΔTorstad Knut N ©
5252ΔAsper Russell E ©
5255ΔMcMullin Wm E ©
5256ΔEllies Edw R ©
53d intersects
5300ΔGustafson Ronar H ©
5301ΔNicoloff Jas V ©
5309ΔBrescancini Michl V ©
5312ΔJohnson Gunnar I ©
5317ΔHarvieux Val F ©
5320ΔDosch Jas G ©
5321ΔPellizzer Matthew ©
5324ΔChristenson Adele Mrs
5332ΔWallace Lawrence E ©
5336ΔMoore James J ©
5340ΔFranklin Findley N ©
5344ΔJohnson Philip O ©
5348ΔBerg Clarence V ©
5356ΔLarson Herbert S ©
5360ΔNiles John C ©
5364ΔBernard S Rex ©
5374ΔGoudie Willis ©
54th intersects
24th av intersects
5400ΔHodges Bruce R ©
5404ΔDragvold Verna L ©
5412ΔJohnson Adella Mrs ©
5416ΔSeveranace Delbert A ©
5420ΔBitney Kenneth J ©
5424ΔSwenson Dora M Mrs ©
5428ΔAnderson Harold G ©
5432ΔDeblon Josephine ©
5435ΔJensen Kenneth P ©
5436ΔSachs Frank ©
5440ΔCarlson Leonard C ©
5444ΔHilde Orley M ©
5448ΔCarlson John A ©
5452ΔStrickland John R ©
5455ΔGulek Harold J ©
5456ΔPotter Morgan H ©
23d intersects
55th intersects
5500ΔMarty Mathew W ©
5501ΔBowdin Asher J ©
5504ΔAmlund Arth N ©
5505ΔQuinn Jas E ©
5508ΔO'Heron Tom N ©
5512ΔWolfgang Chas A ©
5516ΔCorredato Dino A ©
5522ΔJorgenson Gilmer ©
5528ΔReynolds Maynard C ©
5532ΔWilliamson Helmer S ©
5536ΔStocco Jas C ©
5537ΔLuttke Hattie T ©
5542ΔLysholm Robt J ©
5545ΔBrownell Lila Mrs ©
ΔFelix Gerald L ©
5550ΔRussell Wallace A ©
5551ΔLudwig Donald W ©
5554ΔBeckstrom Lars E ©
5555ΔVassau Cornelius J ©
5560ΔKrivit Wm ©
5562ΔLinden Eric M ©

SIBLEY—From the river n to 13th av, 2 w of Marshall **8**
623 Prchar Nick ©
625 Malik Jos J
7th av intersects
707 Okley John
ΔTarasar Wm J ©
ΔTarasar John
709 Vacant
711ΔNovak John J ©
715ΔPlatzer Wm A ©
8th av intersects
National Scrap Iron & Metal Co junk yard
9th av intersects
900ΔScherer Chas P
10th and 11th avs intersects
1128 Gray Co Inc storage
13th av intersects
Broadway intersects

SIDNEY PLACE — From Arthur av sw to Malcolm av, 1 s of University av SE **40**
10ΔRobertson Harry E ©
12ΔBabcock Emerson H
14ΔSchachter Stanley ©
19ΔLestina Jas F ©
ΔLestina Emil
ΔLestina Jas F jr
20ΔMartin Leo H ©
23ΔRiley Donald H
25 Apartments
1ΔBecker Sidney C
2ΔLease Leon R
3ΔCarlson Harry M
4ΔHolm Otto C
Street continued
29ΔAnderson Jean B Mrs
31ΔHendricks Laurel R ©
35ΔMcCallum Wm
37ΔHenderson Wm A

SINCLAIR ROAD — From Beard av S w to France av, 1 n of 52d **89**

SNELLING AV—From Franklin av E sw to 26th, from Lake av to 45th and from 5300 50th av to limits, 1 w of Minnehaha av **112**
2121ΔBituminous Roadways Inc
22d intersects
2201ΔJohnson Harold C ©
2200 Bystrom Bros Inc screw mach products
2205ΔJones Arth W ©
2207 Hoppe Henry A
Hovness Louise Mrs
2211 No return
2213ΔNielsen Oscar S ©
2214-18ΔManey Bros Mill & Elev Co feed mfrs
2219 Sheffield Ola L
2221 No return
2223ΔTourangeau Printing Ink Co
23d intersects
2307 Hernandez Clodomiro ©
2309ΔDalton Gear Co Incorporated gear mfrs
2312ΔRed Dot Foods Inc potato chips
2312 No return
2315 No return
2317 No return
2319 No return
2321ΔGardner Lorraine W Mrs ©
ΔJohnson Edward S ©
2323ΔJohnson Edw S ©
2324 Vacant
2325 No return
24th and 25th intersects
114
Lake intersects
3023ΔHitchcock R C & Sons Inc fdry
3041 Vacant
3042ΔToro Mfg Corp lawn mowers
31st intersects
3104ΔBoker V A & Sons metal stamping
3105 Boker V A & Sons (whse)
3117ΔSorenson Victor C ©
3118ΔRosco Mfg Co contrs equip
3138 Vacant
3139 Vacant
3140-08 Vacant
3149ΔMpls-Moline Power Implement Co whse
3158ΔVenice Art Marble Co Inc terrazzos
32d intersects
3200 Mpls-Moline Co (eng plant)
3203ΔCarpenter Henry H © trucking
3209ΔWensiole Roy A ©
3213ΔChristopher Violet Mrs ©
3217ΔMattson Wm E
3221ΔVayder Lawrence V ©
3225ΔKnopik Chas ©
3229ΔGrant Roy R ©
3233ΔJohnson Eric B © trucking
3244ΔCox Francis T
3249ΔSwanason Allen ©
3253 Stewart Jas G ©
3257 Vacant
33d intersects
3300ΔMonarch Elevators grain
3307ΔDayle Francis ©
3308 No return
3311ΔKing Theo L ©
3312ΔJohnson John M ©
3315ΔHeffer Christ
3316 No return
3319ΔBrashears Harry L ©
3320ΔRaedeke Sylvester W ©
3323ΔClause Bernard ©
3327ΔMoriarty Michl M ©
3328ΔW S Mfg Co metal stampin
3331ΔHanson Amelia M Mrs ©
3335ΔPeterson Gust C © contr
3336ΔAnderson Thure T ©
3339ΔHagen Christ ©
3340ΔVesledahl Arthur
3343ΔPetersen Ella Mrs ©
3344ΔThomas Wm S ©
3347ΔSorensen Ella K Mrs ©
ΔBlack Wm

3348ΔDayton Leroy A ©
34th intersects
3400ΔKnase James L
3404ΔNelson Albert I ©
3409ΔStadler Frank ©
3410ΔMiller Charles E ©
3413ΔJohnson Hilda C Mrs ©
3417ΔEnglund Ralph W ©
3418ΔLewis Bert R ©
3420ΔLorens Albert J ©
3421 Vacant
3428ΔSt Martin Richard
3429ΔMcGinnis Ruth L Mrs ©
3432ΔHuss John A
3433ΔWashington Chas E ©
3434ΔJennrich Francis J ©
3437 No return
ΔHaas Mae L Mrs ©
3442 Harmon Donald ©
3445ΔLikness Ruth H Mrs ©
3449 No return
3450ΔMagnuson Amanda Mrs
3451ΔWilson John H
3453ΔFlynn Harold E ©
3454ΔPoulsen Richd ©
3457ΔWolff Vernon
ΔCarlson Glenn
rearΔLee Elmer B ©
35th intersects
3500ΔCostello Roy W ©
3505ΔFloody Geo F ©
3506ΔCostello Louise P Mrs ©
3509ΔBlumm Celia B ©
3511 No return
3512ΔHuttner John J ©
3515ΔEbert Harry J ©
3519 Vacant
3520ΔSnyder Woodrow J ©
3527 No return
3528ΔEdmond Lorraine E ©
3531ΔPerry Geo A ©
3534ΔGlenn Wm A ©
3536ΔJulson Clarence A ©
3539 Payne John E ©
3540ΔCalhoun Joella Mrs ©
3543ΔOlson Robt W
ΔBeckstrom Andrew A ©
3547 No return
3548ΔWallace Raymond J ©
3551 No return
3552ΔAlbrecht Georgianna A ©
3554 No return
3555 Nix Omelia Mrs
3559ΔMartin Sarah A Mrs ©
3560ΔRowers Dennis ©
3563 No return
126
36th intersects
3601 Bass Wallace E
Robinson Silas
3604ΔWyman Wm J ©
3608ΔKemper Henry J ©
3609ΔLeonard David L ©
3611ΔAndersen Elmer B
3612ΔHester L C ©
3615 Vacant
ΔRose Gerald A
3616ΔJackson Marcus H ©
3619ΔAllen Leroy G ©
3620ΔYoung John H Rev
3620ΔWilson John C ©
3623ΔBostman Geo ©
3624ΔWarn Fred ©
Nix E Wm
3627ΔCarr Moses W ©
3628ΔFrazier Saml L ©
3631ΔDavid Loyce Mrs
3632ΔWallace Carrie H ©
3633ΔYoung Chas A ©
3636ΔUnderwood Jas J
3640ΔWilliams Irvin G ©
3644ΔSlayton Ollie L ©
3647ΔPerry Lonnie jr ©
3648ΔKallevig Christ
3651ΔOverton Sherman H Rev
3652ΔSweeney Mable L Mrs
3655 Hines Russell
3663ΔHester Jas H ©
37th intersects
3700ΔJackson Kenneth R ©
3701ΔWhitson Wallace ©
3704ΔMcConnell Adry H ©
3708ΔBrown Herman ©
3711ΔSboberg Elmer T ©
3715ΔMcQuitter Howard F ©
ΔWebster Savella Mrs ©
3716ΔYoung Menion G ©
3716 Rivers John A
3719ΔSmith Paul H ©
3720ΔBrown Alonzo ©
ΔCriss Dwynelle V
3723ΔEason Alex C ©
3724ΔVogt Earl E
3727ΔLarsien Richd L
3728ΔLambrecht Arfvena E Mrs ©
3731ΔMelin Chas E ©
3732ΔAnderson Martin G ©
3739 Ross Wm ©
3740ΔWestman Conrad F ©
3743ΔChristensen Lawrence ©
3744ΔFox Francis T ©
3747ΔCourteau Fred J ©
3748ΔPeterson Helga V Mrs ©
3751ΔAndersen Erling J ©
3755ΔPeters Ralph W ©
3756ΔWhite Harry W ©
3760ΔSwanson Margt Mrs ©
3763ΔLawler Jas ©
38th intersects
3800ΔMartin Allen B ©
3804ΔRomero Saml A ©
3808ΔLanners Henry C
3812ΔJohnson Harrison K ©
3816 Holmberg Frances ©
3820 Huth Fred J ©

SNELLING AV—Contd
3824ΔGarrison Jas R ©
3828ΔSchwan Erich H ©
3832ΔAsplund John L ©
ΔTimmers Dale M
3839ΔWorkcuff Rahn A ©
3840ΔKlems Geo C
3843ΔClayburn Jace J Rev ©
3847ΔSeymour Cornelius V ©
3848ΔLowry Obryant ©
3851 Ackerblade Knute P ©
3855 Adams Woodward Y ©
3856 Morris Annette
3859ΔWhite Chas ©
3860ΔKoberstein Floyd H ©
3865ΔNorman Lydia Mrs ©
39th intersects
3900ΔStoltman Steve J ©
3904 Johnson Bryon I ©
3908ΔFlorkey Edw J ©
3909ΔSmalls Cleveland D ©
3911ΔNygard Russel E
3912ΔHarris Leroy C Rev
3915 Faith Ray
3916ΔCummings Louis ©
3920ΔEnvil Carl A ©
3923ΔO'Donnell Bernard C ©
3924 No return
3927ΔVogel Kenneth
3928ΔHammond Savannah F ©
3929 Bottolfsen Kenneth W
3931ΔJohnson Hilma J Mrs ©
3932ΔFerrell Wm L ©
3935ΔHofmaster Clarence B ©
3936ΔWesterlund Arnold E ©
3939ΔAnderson Clifford R ©
3940ΔAnderson Myril W ©
3943ΔDuffy Jas E ©
3944ΔCampbell Claude D ©
3947ΔKing Loren H ©
3948ΔBanham Albert F ©
3951ΔSmith Michl ©
3952ΔWilson Andrew C ©
3955ΔArneson Louis H ©
3956ΔVerhoeven Anna M Mrs ©
3959ΔMurphy Jas R ©
3692ΔSalmon Harry M ©
3963ΔBaumer Jos ©
40th intersects
4004ΔHanggi Richd J ©
4008ΔColston Leonard O ©
4012ΔDargavel Chester A ©
4013ΔAnderson Jennie P Mrs ©
4016ΔWalther Alf ©
4017ΔShand Dominick M ©
4020ΔHarris John L ©
4021ΔStaring Elmer E ©
4024ΔLindberg John G ©
4025 Anderson Albert
4028ΔGemmill Earl M ©
4029ΔMyran Clarence E ©
4032ΔWillhite E Lee ©
4033ΔBerglin Carl W ©
4036ΔJacobus Edw L ©
4037ΔChristopherson Alfred C ©
4040ΔGolden Frank ©
4041ΔPeterson Wm A ©
4044ΔWodarck Clarence J ©
4047ΔLalty John T ©
4048ΔSchroeder Robt W ©
4049ΔVoigt Rosella J Mrs
4052ΔWalker Wm C ©
4053ΔTobiason Robt J ©
4057ΔBaker John T
4061ΔGordner Clarence S ©
4065ΔHain Henry A ©
41st av intersects
4101ΔLand Richd H ©
4102ΔFay Clifford S ©
4103ΔKnudsen John L ©
4106ΔMaple John S ©
4107ΔLipovsky Leonard A ©
ΔOhnesorge Paul E
4112ΔInnmon Leroy L ©
4113ΔLinneman Harvey L ©
4114ΔDuCharme Kenneth W ©
4117ΔLarson Evald A ©
4120ΔCooper Sophie G Mrs ©
4121ΔBlegen Oscar I ©
4124ΔCarlson Otto A ©
4125ΔForsman Maurice R ©
4128 Larson Richd G ©
4129ΔBeach Marvin A ©
4132ΔDowland Maybelle J Mrs ©
4133ΔWedan Elmer ©
4136ΔBedele Edgar L
4139ΔChristiansen Eleanor Mrs ©
4140ΔLynch Robt J
4142ΔSaxton Amos W jr ©
4143ΔAndersen Donald W ©
4144ΔSwanson Harold V ©
4147ΔBrunzell Kenneth R ©
4151 Anderson Louis W ©
Donnelly R F Co stucco contrs
4152ΔDonnelly Robt F ©
4155ΔMyklebust Roy E ©
4159ΔDanielson Inga G Mrs ©
4163ΔSchultz Herbert E © **130**
42d av intersects

SECURITIES • Kalman & Co. FE 9-8931

Leonard's CAFE
BREAKFAST — LUNCH — DINNER
OPEN 24 HOURS DAILY—SUNDAYS AND HOLIDAYS—FREE PARKING IN REAR
1414 NICOLLET AVE. PHONE FE 9-8845



Minneapolis Polk City Directory 1962 © R. L. Polk & Co.
The reproduction of R. L. Polk & Co. directories has been made in accordance with the terms and conditions of an agreement between Historical Information Gatherers, Inc. (HIGs), and R. L. Polk & Co. The directories may not be further reproduced without permission.

THORPE BROS., Inc.
Over 78 Years Of Service
REALTORS
Mortgage Loans of All Types
Real Estate Sales
Investments
Expert Management Of Rentals Properties
THORPE BROS. BLDG.
519 MARQUETTE AVE.
FEderal 3-2133

DEMPSEY - TEGELER AND CO., Inc.
INVESTMENT SECURITIES — STOCKS & BONDS — MUTUAL FUNDS
MEMBERS OF NEW YORK STOCK EXCHANGE & OTHER PRINCIPAL EXCHANGES
114 S. 9th St. Foshay Tower Tel. FEderal 9-0561

SHERIDAN AV S—Contd
6129 Buezis John D ® WA6-1018
6132 Schrepple Mildred L Mrs ® 828-4687
6133 Stauffer Chas R ® WA6-4595
6136 Hembd Thos E ® WA6-6022
6137 Dunn Kenneth S ® WA7-7683
6140 Oulman Kenneth E ® WA6-8675
6141 Larson Robt J ® WA6-6665
6144 Bruns Nanke B ® WA2-9274
62d intersects

120
SHOREVIEW AV—From E 53d southwest to 56th 1 west of 25th av
62d intersects
25th av intersects
5200 Miller Harry A ® PA2-2392
5201 Pearson Kenneth ® PA9-8532
5204 Butts Henry C ® PA4-3120
5205 Waters Fred C ® PA4-4107
5208 Smedstad Edmund B ® PA4-8891
5209 Krumpelmann Helen M Mrs ® PA2-4084
5212 Olmen Mary J Mrs ® PA9-0348
5213 Wahlfors Oscar L ® PA9-2921
5216 Klemenhagen Dale A ® PA1-2730
5217 Walbom Wesley J ® PA9-3379
5220 Swanson Ruth S Mrs ® PA2-2365
5221 Olsen Jari O ® PA9-8496
5225 Eklund Nina Mrs ® PA4-5166
5228 O'Reilly John T ® PA9-5639
5229 Berggren Roy J ® PA4-7807
5232 Johnson Otto V ® PA9-5007
5233 DeRoma Dorothy A Mrs ® PA9-9127
5236 Harvey Donald W ® PA2-7227
5237 Hanson Lowell W ® PA1-1183
5240 Haas Marvis L ® PA1-2031
5241 Cassady Francis A ® PA2-7758
5244 Sandberg Cyrus E ® PA4-0694
5245 Elhard Warren J ® PA4-0919
5248 Burnyeat Harry W ® PA1-2185
5249 Torstad Knut N ® PA2-3371
5252 Asper Russell E ® PA4-4938
5255 Sickels Donald W ® 721-4669
5256 Ellies Edw R ® PA8-6875
53d intersects
5300 Gustafson Runar H ® PA2-2244
5301 Nicoloff Jas V ® PA4-5586
5306 Ceran Bernard R ® PA2-4827
5309 Brescancini Michl V ® PA1-2576
5312 Johnson Gunnar I ® PA2-8582
5317 Casserly Bernard A ® PA1-4307
5321 Pellizzer Matthew ® PA9-5935
5324 Christensen James M ® PA2-5621
Christenson Adele M Mrs ® PA2-5621
5325 Strom Lester M ® PA1-2554
5332 Ladner Joseph A ® 722-1557
5336 Gagnon Maurice L 724-5874
5340 Duffy Emmett M PA9-4829
5344 Johnson Philip O ® PA2-7895
5348 Heiseth Emil ® PA9-0478
5360 Herbst Walter P ® PA2-1146
5365 Larson Cora S Mrs ® PA4-9269
5374 Goudie Willis ® PA2-4764
54th intersects
24th av intersects
5400 Bliss Donald J ® PA2-7204
5404 Dragvold Verna L ® PA2-7781
5412 Johnson Hulda A Mrs ® PA9-3636
5416 Severance Delbert A ® PA9-3661
5420 Bitney J Kenneth ® PA4-8368
5424 Swenson Dora M Mrs ® PA2-9281
5428 Anderson Harold G ® PA2-8824
5432 Deblon Josephine ® PA2-1724
5435 Jensen Kenneth P ® PA1-1762
5436 Johnson Conrad P ® 729-1753
5440 Carlson Leonard C ® PA4-2309
5444 Hilde Orley M ® PA2-4936
5448 Carlson John A ® PA9-6009
5452 Gamec Kenneth J ® PA1-4598
5455 Gulck Harold J ® PA4-6164
5456 Potter Morgan H ® PA9-1819
23d intersects
55th intersects
5500 Knox Geo D ® PA2-7061
5501 Bowdin Asher J ® PA2-7395
5504 Hagen Isabell Mrs ® 721-1316
5505 Biddle Pearl L PA1-1057
5508 Miwa Geo E 721-4085
5512 Wolfgang Mary E Mrs ® PA2-9348
5516 Corredato Dino A ® PA2-3762
5523 Jorgenson Gilmer J ® PA4-1592
5528 Reynolds Maynard C PA8-0088
5532 Williamson Helmer S ® PA9-0957
5536 Stocco Jas C ® PA2-0039
5537 Luttke Hartie T ® PA2-8474
5542 Kleve Sheldon G ® PA2-7686
5546 Lindholm Richd F ® PA1-5261
5546 Lee Clarence H ® 722-5801
Lee Kenneth F ® 722-5801
5550 May James M ® PA4-1535
5551 Ludwig Donald W ® PA4-6043
5554 Beckstrom Lara E ® PA2-5123
5555 Vassau Cornelius J ® PA4-2765
5560 Krivit Wm K ® PA2-0244
5562 Linden Eric M ® PA9-8904

6
SIBLEY—From the river north to 13th av 2 west of Marshall
623 Prehar Nick ® 333-6904
625 Vacant
7th av intersects
707 Tarasar Wm J ® Tarasar John FE8-3257
709 Michalski Walter J ®
715 Olatzer Wm A ® FE6-0742
8th av intersects
9th av intersects
900 Gatz Fred A FE8-3179
10th av intersects
1000 Grayco Square baseball field
11th av intersects
13th av intersects
Broadway intersects

40
SIDNEY PL—From Arthur av southwest to Malcolm av, 1 south of University av SE
10 Quackenbush James H FE8-1490
12 Babcock Emerson H ® FE8-5505
14 Janes Alexander L 332-3749
19 Lestina Jas F jr FE1-3441
Wyffel Chas W ® FE2-6841
20 Martin Leo H ® FE8-5131
23 Lestina Emil FE1-3183
25 Apartments
1 Becker Sidney C ® FE6-3087
2 Youngberg Edw G FE6-6859
3 Carlson Harry M FE1-3255
4 Holm Otto C FE6-3990
29 Anderson Jean B Mrs FE8-8050
31 Smaby John W ® 333-5756
Runstad Karen J 376-9400
35 Dahle Johannes U FE1-3341
37 Rutman Darrett B FE3-4721

SILVER AV—From 529 Charles east to Victoria

89
SINCLAIR RD—From Beard av southwest to France av, 1 north of 52d

112
SNELLING AV—From Franklin av E southwest to 26th, from Lake av to 46th and from 5300 50th av to limits, 1 west of Minnehaha av
2121 Vacant
22d intersects
2200 Bystrom Bros Inc screw mach products PA1-4407
2201 Carstens Otto E PA2-5873
2205 Jones Bessie Mrs ® PA2-1291
2207 Swanson Louise Mrs PA2-2163
Knecht Leo
Smith Roy
Cassavant Raymond H PA2-6791
Budd Bernice
2211 Jensen John N
Grief Darlene D
2213 Vacant
2214-18 Maney Bros Mill & Elev Co feed mfrs PA9-2351
2215 Universal Properties Inc real est PA4-6685
2217 Universal Price Marking Systems Inc tag mfrs PA4-6685
2221 American District Telegraph mtce serv
2223 Tourangeau Printing Ink Co PA1-3386
Handschy Chemical Co (br) ink mfrs
23d intersects
2307 Testscor sub ofc
2309 Instrument Control Co electronic equip repr PA1-5835
Testscor PA1-5335
Numeric Machining Inc automatic mach mfg PA1-5335
Engineers Northwest mach shop PA1-5335
2312 Frito-Lay Inc potato chips PA1-3341
2313 Romain John ® PA4-3331
2315 Robinson Chas ®
2317 Young Wm L ® PA9-5835
2319 Gherity Emily M Mrs ® PA4-0671
2321 Gardner Lorraine Mrs ® PA2-1460
2323 Johnson Edw S ® PA9-0499
2325 Davidson Carl D ® used pianos PA2-9439
24th and 25th intersects
2561 Chicago Rock Island & Pacific Railroad repr shop

114
Lake intersects
3023 Hitchcock R C & Sons Inc fdry PA9-2363
3041 Hitchcock R C & Sons Inc stge
3042 Vacant
31st intersects
3104 Boker's Inc metal stamping PA9-9365
3105 Bokers Inc stge
3117 Sorenson Victor C ® PA4-8297
3118 Rosco Mfg Co contrs equip PA2-9596
3138 Vacant
3140 Nott W S CO (Hyster Lift Truck Div) PA9-8363
3139 Rosco Mfg Co whse
3158 Venice Art Marble Co Inc terrazzos PA4-5491
32d intersects
3209 Lakeside Plastics & Engraving Co mfrs PA1-5761
3205 Carpenter Henry H ® trucking PA4-1191
3209 Wensole Roy A ® PA9-5732
3213 Christopher Violet ®
3217 Evans James R PA1-5382
3221 Hill Edw
3225 Knopik Chas ® PA9-4365
3229 Young Roy L ® PA2-8380
3233 Eric's Friendly Serv trucking PA1-1449
Johnson Eric B ® PA1-1449
3241 Brink O A Beverage Co whse & dist ofc PA1-4300
3249 Olson Alve PA8-4226
Olson Shirley PA4-7708
3253 Erkel Archie ® 722-4495
3257 Vacant
33d intersects
3300 Monarch Elevators grain FE3-0177
3307 Doyle Francis W ® contr PA2-2085
3308 Davis S M ® acct
3311 King Theo L ® PA4-3822
3312 Johnson John M ® trucking PA1-2723
3315 Hoffer Gina Mrs ® PA2-1468
3318 Peltier Laurence L ® PA4-6548
3319 Peterson Thos C ® 724-5321
3320 Karlstad Duane A ® PA4-6198
3323 Artishan Geo B 729-4410
3327 Cowen Stanley ® PA9-1363
3326 Industrial Plastics of Mpls Inc mfrs PA1-5717
3331 Hanson Christian J ® PA9-0204
3332 Stainless Fastener Co screw mfrs PA4-1468
3335 Peterson Gust C ® PA9-2734
3336 Anderson Thure T ® PA4-1561
3339 Hagen Christ ® PA4-7503
3340 Vesledahl Arthur O ® PA1-3974
3343 Eriksen Lillian Mrs ® PA4-2203
3344 Thomas Wm S ® PA9-8488
3347 Sorenson Ella K Mrs ® PA4-5016
Bohen Danl J 724-6573
3348 Dayton Leroy A ® PA4-7524
34th intersects
3400 Gustafson Theo PA9-5469
DeSantell Henry G PA1-5486
3404 Nelson Albert I ® PA4-8906
3409 Stadler Frank ® PA4-4607
3410 Miller Chas E ® PA4-2998
3413 Johnson Hilda C Mrs ® PA4-7003
3417 Englund Marion A ® PA4-6263
3418 Lewis Bertram R ® PA4-3238
Morris Isaac
3420 Westfall Orrin PA9-3715
3421 Cronberg Donald B ® PA1-1740
rear Johnson Glenn L 722-0589
3425 Laudahl Henry ® 724-0864
3426 Huss Lawrence R PA4-2813
3429 McGinnis Ruth L Mrs ® PA9-2251
PA9-2251
3432 Huss John A PA2-6801
3433 Thompson Dorothy Mrs PA2-0819
Price Joe
3434 Polansky Henry J ® rubbish removal PA9-0909
3437 Nelson Vincent L ® PA1-1707
Walker Grace E PA2-0279
3441 Wall Elix E ® PA4-4249
3442 Eubanks Matthew
Eubanks Ted
3445 Likness Ruth H Mrs ® PA4-4234
3449 Martin Jiggins J ® PA1-5967
3450 Magnuson Amanda Mrs PA9-2767
3451 Wilson John H PA9-6089
3453 Flynn Irene Mrs ® PA4-0104
3454 Poulsen Richd ® PA2-1825
3457 Snyder Judy
35th intersects
3500 Costello Wilma H Mrs
3505 Floody Myrtle Mrs ® PA2-1508
3506 Costello Roy W ® PA4-0207
3509 Ross Edw I PA1-4968
3511 Johnson Elsie A ® PA2-0436
3512 Lemke John W ® 724-6461
3515 Ebert Harry J ® PA9-3594
3516 Campbell Robt K 722-1350
3519 Smith Elmer L ® PA9-3453
3520 Anderson Raymond A PA2-2730
3523 Fourre JoAnn PA9-8220
3524 Rooney Charlotte Mrs ® PA2-9902
3527 Hale Theo R ® PA2-5084
3528 Wynn Edw P ® 724-7534
3531 Perry Geo A ® PA4-7072
3534 Glenn Wm A ® PA4-6558
3535 Haugen Wm J ® PA4-6694
3536 Julson Clarence A ® PA2-2144
3539 Thurston James A ® PA2-7835
3540 Livings Wm H ®
3543 Olson Robt W PA9-7874
3537 Gibbs Clarence ® PA4-9303
3548 Wallace Raymond J ® PA9-5205
3551 Anderson Sophie Mrs ® PA1-3764
3552 Hansen Rita C Mrs 722-0537
Parrott Bruce L 724-8476
3555 Brough Bernard ®
3559 Martin Sarah A Mrs ®
3560 Lawson Marcene M PA9-6608
3563 Sharp Silas ®

128
36th intersects
3600 St James African Meth Episc Ch PA1-4611
3601 Caldron Laura A Mrs 724-9020
Frazier Frank M PA2-7080
3604 Smalls Cleveland D Rev 729-8706
3608 Kemper Henry J ® PA2-1290
3609 Leonard David L ® PA2-9714
3611 Iron Moccasin Loretta Mrs ®
3612 Hester L C ® PA4-2352
3615 Edlund Maria A Mrs ® PA2-6478
3616 Jackson Marcus H ® PA9-9457
3619 Allen LeRoy G ® PA2-2149
3620 Butler David PA4-2852
Wilson John C ® PA2-6314
3623 Boatman Geo ® PA4-0429
3624 Warn Rose M Mrs ® PA2-2812
3627 Carr Moses W ®
3628 Frazier Saml L ® PA2-5522
3631 Hammond Savannah ® 729-2091
3632 Wallace Carrie H Mrs ® PA4-0611
3633 Young Chas A ® PA4-2697
3636 Lease Randall W ® PA1-4192
3640 Williams Irvin G ® PA1-1892
3643 Faison Dennis ® 721-2618
3644 Slayton Ollie L 729-6615
3647 Robinson Addie B Mrs ® PA4-8558
3648 Nickerson Clifford R
Schuldt Dennis 722-7451
3651 Overton Sherman H Rev PA9-0630
3652 Sweeney Mable L Mrs PA4-3379
3655 Wright Lyle A ® PA9-8693
3663 Vacant
37th intersects

THE CATHOLIC DIGEST
2959 N. Hamline St. Paul 13, Minn. Tel. MElrose 3-4382

FORD
BOYER-GILFILLAN
Falcon
PARTS & SERVICE "The House Of FORD" SALES & LEASING
12th And Harmon Pl. Tel. FEderal 2-7571

The reproduction of R. L. Polk & Co. directories has been made in accordance with the terms and conditions of an agreement between Historical Information Gatherers, Inc. (HIGs), and R. L. Polk & Co. The directories may not be further reproduced without permission.

SHOPPERS CHARGE SERVICE, INC.
CHARGE ACCOUNT SERVICE
100 N. 7th
Tel. 339-8181

R. M. FEE & COMPANY
GENERAL AGENTS FOR AETNA LIFE & CASUALTY CO.
Suite 408, 212 S. 6th
Tel. 338-8595

Farmers & Mechanics
SAVINGS BANK OF MINNEAPOLIS
Sixth and Marquette
Member Federal Deposit Insurance Corporation
339-2515
For Savings—Home Loans

SHERIDAN AV S—Contd

5757 SLOAN JOHN M ● 920-4590
---W 58TH ST INTERSECTS
5800 BULTMAN DEL J ● 926-0623
5801 HENDRICKSON NELLS E ●
5806 VACANT
5807 EDER HORACE S ● 922-1058
5811 FURLONG DOUGLAS W ● 926-6368
5812 MOURER CARL D PNTR CONTR ● 926-7376
5816 PETERSEN OLGA H MRS ● 926-8371
5817 CLENNINGS JACK G ● 926-4956
5821 MYROLD ROY O ● 926-2023
5824 PETERSON WILLARD C ● 922-7085
5825 HISKEY MARVIN R ● 922-4388
5826 GUST LAVERNE M ● 922-8310
5829 WEBSTER THOS D ● 922-5829
5833 JOHNSON ELMER J ● 922-0554
5834 RIAN ARNE G ● 926-1982
5837 PERPICH JOHN S ● 926-4189
5840 MANDERY C MARVIN ● 922-4332
5843 REINERT LEONARD L ● 926-0378
5844 GROSTEPHAN PAUL D ● 922-4001
5847 MIZELL EARL L JR ● 926-9550
5848 TARALDSON JOHN M ● 922-8834
TARALDSON RICHD E ● 922-8834
TARALDSON VIRGINIA G ● 922-8834
5853 WOODRUFF JOHN N ● 926-7180
5857 FILIPEK RICHD G ● 926-8612
---W 59TH ST INTERSECTS
5900 MORGAN ROGER W ● 926-8256
5901 KEENE WM F ● 926-6888
5904 INGERSOLL JACK A ● 926-8291
5908 SCHARDIN DALE R ● 926-5981
5909 BUEHLER MILTON C ● 926-0426
5914 MELCHER KATHRYN P ● 922-1613
5915 RAKE LEONARD B ● 926-9677
5919 ROYCRAFT GEO E ● 922-1858
5920 GROEGEMUELLER THOS A ● 926-5269
5923 BRINE HERBERT J ● 926-5357
5926 SIMON MARLISS C MRS ● 927-5913
5929 SILBERNAGEL ROBT J ● 926-3420
5933 STRONEN NORMAN A ● 927-5994
5934 SMITH RICHD L ● 922-8572
5937 GIBBS A L 922-4084
5938 ANDERSON ARCHER L ● 922-0688
5941 MANN ROGER K ● WA2-8603
---W 60TH ST INTERSECTS
6015 KUDZIA DANL I ● 926-9751
6016 GRANAAS EINAR T ● 927-8247
6020 PETERSON RICHD E 927-9248
6021 TACL FRANK A ● 927-5750
6024 KLENENHAGEN DONALD J ● 927-5916
6027 SWENSON ANNA H MRS ● 926-8651
6028 IVERSON CYRIL R ● 926-3905
6031 OLSON CARSON M ● 922-1259
6032 NELSON HARRY K ● 922-5645
6035 SHIELDS VERNON A REV ● 926-0647
6036 SENN KEITH W 926-5348
6039 MOSES BETTY MRS ● 926-3930
6040 GAGNER STANLEY L ● 927-6134
6043 GELLATLY GORDON E ● 926-9903
6044 ADAMS HELEN M MRS ● 922-9479
6047 CROSSMAN ERNEST F ● 922-0513
6048 JOHNSON ARTH E ● 926-6380
6051 SLITTY HAROLD MFRS OF NOVELTIES ● 922-9566
6052 AXELSON DONALD R ● 926-6359
---W 61ST ST INTERSECTS
6100 BOWERS DONA M MRS ● 926-8065
6101 LINDEROTH KARL H ● 926-9272
6104 JOHNSON MARSHALL K ● 922-8501
6105 LANDIN WILLARD L ● 922-6641
6108 MEDIN LOWELL A ● 927-6909
6109 PUURULA DANL ● 926-1870
6112 MELIN HARRY K ● 926-4401
6113 RADDATZ JOHN L ● 926-3646
6116 LOWE DOROTHY J MRS ● 922-0736
6117 MAC DONALD WM G ● 926-7753
6120 GLIEM RICHD C ● 926-4780
6121 ZECCA ALPHONSE F ● 926-2824
6124 NELSON HOWARD L ● 922-1996
6125 LINDBLAD CLARENCE ●
6128 CARLSON RICHD H ● 926-4876
6129 JOHANSEN ERVIND L ● 922-9282
6132 ONDICK DOUGLAS R
6133 OLSEN GORDON H ● 922-3019
6136 HEMBD THOS E ● 926-6022
6137 DUNN BONNIE B MRS ● 927-7683
6140 PETERSON RUSSELL J ● 922-1237
6141 HAUG JAMES K ● 922-1737
6144 BRUNNS NANKE B ● 922-9278
---W 62D ST INTERSECTS

120

SHOREVIEW AV —FROM E 53D SOUTHWEST, 1 WEST OF 26TH AV

---ZIP CODE 55417
---26TH AV S INTERSECTS
5200 MILLER HARRY A LWYR ● 722-2302
5201 PEARSON KENNETH ●
5204 SCHWARTZ LATON C JR ● 724-8050
5205 WATERS MAE C MRS ● 724-4107
5208 SMEDSTAD EDMUND B ● 724-8891
5209 NO SETTLEMENT
5212 MAGGERTY LOUELLA P MRS ● 724-5647
5215 WAHLFORS OSCAR L ● 729-2921
5216 KLEMENHAGEN DALE A ● 721-2730
5217 WALDUM WESLEY J ● 729-3379
5220 SWANSON RUTH S MRS ● 722-2365
5221 OLSEN JARL O ● 729-8496
5225 DANIELSON STANLEY E ● 721-2283
5228 O'REILLY JOHN T ● 729-5639
5229 BERGGREN ROY J ● 724-7807
5232 JOHNSON HILDUR MRS ● 729-5007
5233 DE PONA DOROTHY A MRS ● 729-9127
5236 HARVEY DONALD W ● 722-7227
5237 HANSON LOWELL W ● 721-1183
5240 HAAS MARVIS L ● 721-2031
5241 HUNT JULES A ● 722-1350
5244 SANDBERG CYRUS E ● 724-0694
5245 ELBARD WARREN J ● 724-0919
5248 BUNNETT HARRY W ● 721-2185
5249 TORSTAD KNUT N ● 722-3371
5252 FIX FELIX ● 722-2922
5255 NELSON RUBEN R ● 729-5953
5256 VACANT
---E 53D ST INTERSECTS
5300 GUSTAFSON RUNAR H ● 722-2248
5301 NICOLOFF JAMES V ● 724-5586
5304 CERAN AUDREY I MRS ● 722-4827
5309 SANDGREN RICHD S ● 729-8014
5312 ALINDER GILBERT L ● 722-1722
5317 HEDRICKSON JOHN H ● 721-4753
5320 WALLIN JOHN E ● 729-4468
5321 PELLIZZER MATTHEW ● 729-5935
5324 SCHWARZ BLAINE 729-1562
5325 STROM AND WAYVILLE BLDG CONTRS 721-2554
STROM LESTER M ● 721-2584
5332 WILSON DONALD L ● 721-1562
5336 GREINER HERMAN ● 722-6146
5340 DUFFY EMMETT M ● 729-4829
5344 JOHNSON PHILIP D ● 722-7895
5348 HELSETH EDITH Y MRS ● 729-0478
5356 ALLEN RICHD E ● 724-4792
5360 HERBST WALTER P ● 722-1146
5364 BERNARD P REX REALTY 724-6090
BERNARD S REX ● 724-6090
BRESCANCINI MICHL V ● 721-2303
---E 54TH ST INTERSECTS

168

---24TH AV S INTERSECTS
5400 BLISS DONALD J ● 722-7204
5404 DRAGVOLD VERNA L ● 722-7776
5412 JOHNSON ADELIA ● 729-3636
SANDQUIST VIRGIL B 729-3636
5416 SEVERANCE DELBERT A ● 729-3661
5420 BITNEY KENNETH J ● 724-8368
5424 BECKSTROM MELVIN E ● 724-6521
5428 ANDERSON HAROLD G ● 722-8824
5432 HANSEN DONALD E ● 722-3859
5435 JENSEN KENNETH P ● 721-1762
5436 JOHNSON CONRAD P ● 729-1753
5440 CARLSON LEONARD C ● 724-2309
5444 HILDE ORLEY N ● 722-4036
5448 CARLSON JOHN A ● 729-6009
5452 GARREC KENNETH J ● 721-4596
5456 GULCK HAROLD J ● 724-6164
5460 FARRELL DANL J ●
---230 AV S INTERSECTS
---E 55TH ST INTERSECTS
5500 KNOX GEO D ● 722-7061
5501 WAHLSTEDT ROBT L ● 722-4627
5504 JOHNSON GEO W ● 724-4706
5505 RIDDLE PEARL L ● 721-1057
5508 HAWKINSON FRANCES A
5512 HARVIEUX VAL 724-6073
5516 CORREATO BINO A ● 722-3762
5522 JORGENSON EDNA P MRS ● 724-1572
5528 GRAHAM-YDOLL FREDK N ● 724-3440
5532 BADER ROBT G ● 722-7132
5536 BERGIN THOS P ● 721-1743
5537 PARKS JAMES D ●
5542 KLEVE SHELDON G ● 722-7685
5545 LINDHOLM RICHD F ● 721-5261
5546 LEE'S SIGN CO 722-5801
LEE KENNETH F ● 722-5801

5550 RIXMANN WAYNE P ● 721-6932
5551 LUDWIG DONALD W ● 724-0043
5554 BECKSTROM LARS E ● 722-5123
5555 VASSAU CORNELIUS J ● 724-2769
5560 ODDE RAYMOND A ● 724-3323
5562 LINDEN ERIC M ●
---E 56TH ST INTERSECTS

6

SIBLEY ST —FROM THE RIVER NORTH, 2 WEST OF MARSHALL

---ZIP CODE 55413
---7TH AV NE INTERSECTS
707 VACANT
709 VACANT
711 VACANT
724 BOLDUC L H CO INC PILE DRIVING CONTRS 338-3881
---8TH AV NE INTERSECTS
---9TH AV NE INTERSECTS
---10TH AV NE INTERSECTS
1000 GRAYCO (BASEBALL FIELD)
---13TH AV NE INTERSECTS
---13TH AV NE INTERSECTS
---NE BROADWAY ST INTERSECTS

40

SIDNEY PL —FROM MALCOLM AV SOUTHWEST, 1 SOUTH OF UNIVERSITY AV SE

---ZIP CODE 55414
10 CARLSON BRUCE M 338-0241
12 BABCOCK EMERSON H ● 338-5505
14 PREED PAUL W ● 338-0933
19 WYFFELS CHARLES W ● 332-6841
LESTINA JAMES F ● 331-6874
20 MARTIN LEO H ● 338-6131
23 LESTINA EMIL 331-3183
25 APARTMENTS
1 BECKER SIDNEY C 331-3345
2 BECKER WM K ●
3 CARLSON HARRY M 331-3255
4 HOLM OTTO C 336-3990
29 LESTINA JOHN P
31 ELZEY JOHN M 331-7241
FIELD CHARLES W II
37 CHALLY CECIL H 331-2269

89

SINCLAIR RD —FROM BEARD AV SOUTHWEST, 1 NORTH OF 52D

112

SNELLING AV —FROM FRANKLIN AV E SOUTHWEST, 1 WEST OF MINNEHAHA AV

---ZIP CODE 55404
2121 BYSTROM BROS INC (STGE)
---E 22D ST INTERSECTS
2200 BYSTROM BROS INC SCREW MACH PRODS 721-4407
2201 CARSTENS OTTO E 722-5973
2205 VACANT
2207 APARTMENTS
1 SWANSON LOUISE MRS 722-2163
2 SMITH ROY 724-9287
3 VACANT
4 CASSAVANT RAYMOND H 722-5791
5 VACANT
6 KNECHT LEO
2211 TIENTER STANLEY S 722-9258
WELLS WALLACE H 721-7181
2213 SANDBERG PRINTING CO 721-6454
2214 MANEY BROTHERS MILL & ELEVATOR CO FEED MFRS 729-2361
2217 APEX GEAR CO GEAR MFG 729-8308
2223 HANDSCHY INK CO OF MINNEAPOLIS (BR) PRNTG INK MFRS 721-3386
---E 23D ST INTERSECTS
2309 NUMERIC MACHINING INC (MACH SHOP) 721-5335
2312 NUMERIC MACHINERY INC MFG AUTO MACH 721-8335
TESTECOR TESTING MACHS 721-8335
2313 VACANT
2317 YOUNG WM L ● 729-5835
2319 GHERITY EMILY A MRS ● 724-0671
2321 GARDNER LORRAINE MRS ● 722-1460
2323 JOHNSON EDW S ● 729-8488
2325 DAVIDSON CARL D USED PIANOS ● 722-9439
---E 24TH ST INTERSECTS
---E 25TH ST INTERSECTS
2561 C H I E P (REPR SHOP)

114

---E LAKE ST INTERSECTS
3023 NORTHWEST BRASS & ALUMINUM FOUNDRY INC 721-6586
3040 GOPHER CONTAINER CORP CORRUGATED BOX MFRS 721-6891
MODERN CONTROLS INC SCIENTIFIC & ELECTR INSTRMNTN 721-4871
PRESTIGE CONTACT LENS SERVICE INC MFRS 721-5711
SYSTEM ENGINEERING ASSOCIATES MFRS AGTS 729-6161
ZECAL INC ELECTRONICS MARKETING 721-3716
---E 31ST ST INTERSECTS
3100 STOCK SUPPLY & MFG CO WHOL PLASTICS 721-1156
3104 BOKER'S INC METAL STAMPING 729-0365
3105 BOKER'S INC (STGE)
3117 YOGER THEO W
3118 ROSCO MFG CO CONTRS EQUIP 722-9595
3138 VACANT
3139 ROSCO MFG CO (WHSE)
3140 MOTT W S CO HYSTER DIVISION MATL HANDLING EQUIP 729-8361
3149 ROSCO MFG CO (WHSE)
3158 VENETIAN ART MARBLE CO INC TERRAZZOS 724-5491
---E 32D ST INTERSECTS
3200 PRECISION PRODUCTS MFG CO MACH SHOP
3205 CARPENTER HENRY N TRUCKING ● 724-1191
3209 WENSOLE ROY A ● 729-5732
3213 CHRISTOPHER VIOLET M ●
3217 HARVEY HALE E 722-1223
3218 A-AERO SPACE SERVICE CO PORTABLE RESTROOM MFRS 721-6561
SATELLITE SERVICE CO PORTABLE RESTROOM MFRS 721-3311
3220 PRECISION PRODUCTS MFG CO (SUB OFC)
3221 HILL ROY L
3222 ANODYNAMICS JOB 721-4895
TECHNICAL FACTORS INC MFRS AGTS 721-1625
3225 KNOPIK CHARLES ● 729-4345
3229 YOUNG ROY L ●
3232 GENERAL REPAIR SERVICE MACH 721-4195
3233 ERICS FRIENDLY SERVICE GENL HAULING 722-1449
JOHNSON ERIC R ● 721-1449
3241 BRINK D A BEVERAGE CO BEER DISTR 721-4300
3249 JOEL JAMES H
PHIPPS ROY L
3253 VACANT
3257 MILLS GAIL B 729-6679
---E 33D ST INTERSECTS
3300 MONARCH ELEVATOR GRAIN 333-0177
3307 DOYLE DOLORES MRS ●
3308 DAVIS STERLING W ACCT ●
3311 KING THEO L ● 724-3822
3312 SCOTT RUSSELL ●
3315 HOFFER GINA MRS ● 722-1468
3316 PELTIER LAWRENCE L ●
3319 PETERSON THOS C ● 724-5321
3320 KARLSTAD DUANE A ● 724-4198
3323 PETERSEN GORDON H ● 722-1960
3327 POCHAROT RAYMOND ●
3328 INDUSTRIAL PLASTICS OF MINNEAPOLIS INC 721-5717
3331 MANSON CHRISTIAN J ● 729-0204
3332 INDUSTRIAL PLASTICS OF MINNEAPOLIS (SUB OFC)
3335 PETERSON GUST C ● 729-2734
3336 MC KIERNAN BART 724-3274
3339 HAGEN CHRIST ● 724-7503
3340 VESLEDAHL ARTH O ● 721-3974
3343 OLSON DOUGLAS E ● 721-5469
3344 THOMAS WM S ● 729-8488
3347 KIVISTO DONALD R 729-1116
SLOSS JAMES E 722-6129
3348 DAYTON LE ROY A ● 724-7524
3348 HUNTER VIOLET C 722-2527
---E 34TH ST INTERSECTS
3400 BARRIS JOHN N 729-6978
KIVOS GARY L 721-1826
3404 NELSON ALBERT T ● 724-8905
3409 NELSON DANL G ● 724-2528
3410 OLSON ALVE E 729-4226
3413 JOHNSON HILDA C MRS ● 724-7003
3417 ENGLUND MARION A ● 724-6263
3418 VACANT
3419 VACANT
3420 WESTPHAL ORRIN K 724-8832
3421 CRONBERG DONALD B ● 721-1740
REAR JOHNSON GLENN L 722-0589
3425 LAUDAHL JOSEPH H ● 724-0604
3426 FANTASTIC DECORATING CONTRS 724-2813
HUSS LAWRENCE R 724-2813
3429 MC GINNIS RUTH L MRS ● 729-2251
3432 HUSS JOHN A 722-5801
3433 BOYD MONER L 722-6805
THOMPSON DOROTHY E MRS 722-0810
3434 POLANSKY'S TRUCKING RUBBISH REMOVAL 729-0909
POLANSKY HENRY J ● 729-0905
3437 NELSON VINCENT L ● 721-1707
3441 WALL ELIZ E ● 724-4249
3442 SUKUT JACOB ● 722-4711
3445 LIKNESS RUTH H MRS ● 724-4234
3449 MARTIN MYRTLE H MRS ● 722-5967
3451 WILSON JOHN H 729-6089
3453 BROWN OLIVER N ● 722-1436
3454 OTTESON JO ANN MRS 721-7095
3457 ACKERMAN JOHN R 722-6165
KERN STEPH J
---35TH AV S INTERSECTS
3500 COSTELLO WILMA H MRS ● 729-8196
3505 FLOODY G MYRTLE MRS ● 722-1508
3506 COSTELLO ROY W ● 724-0207
3509 ROSS EDW I ● 721-6565
3511 JOHNSON LILLIAN G MRS ● 722-0436
3512 THURSTON LLOYD ● 721-6904
3515 FRANZEN ARTH ● 721-4995
3516 HIGGINS JAMES
3519 SMITH ELMER L ● 729-3453
3520 ARMSTRONG CONRAD W ● 722-9893
3523 EVERETT BYRON G ● 724-5089

MEMBER F.D.I.C.
Fidelity BANK AND TRUST COMPANY
24th and Central Av.
TEL. 789-2471
IMAGINATION in Banking

© R. L. Polk & Co.

The reproduction of R. L. Polk & Co. directories has been made in accordance with the terms and conditions of an agreement between Historical Information Gatherers, Inc. (HIGs), and R. L. Polk & Co. The directories may not be further reproduced without permission.

DOWNTOWN
37 S. 6th
TEL. 333-1431

JUSTER'S
Quality Clothes For Men

SOUTHDALE
TEL. 927-8781
BROOKDALE
TEL. 561-4800

SHERIDAN AV S—Contd
5817 Clemmings Jack G @ 926-4956
5821 Myrold Roy O @ 926-2023
5824 Peterson Willard C @ 922-7055
5825 Hiskey Marvin R © 922-4388
5828 Gust Laverne M @ 922-8310
5829 Webster Thos D © 922-5829
5833 Johnson Bonnie @ 922-0554
5834 Vacant
5837 Perpich Jeanette Mrs © 926-4189
5840 Maudery C Marvin @ 922-4332
5843 Reinert Kathryn M Mrs @ 926-0378
5844 Gronzephan Paul D @ 922-4201
5847 Mizell Earl L Jr @ 926-1406
5848 Taraldson John M @ 922-8834
Taraldson Richd E @ 922-8834
Taraldson Virginia G @ 922-8834
5853 Woodruff John N @ 926-7180
5857 Filipek Richd G @ 926-8612
W 59TH ST INTERSECTS
5900 Morgan Roger W @ 926-8256
5901 Keene Wm E @ 926-6583
5904 Ingersoll Jack A @ 926-4291
5908★Lindo Vera C @ 925-3182
5909 Buehler Milton C @ 926-0426
5914 Thomas John L @ 920-9670
5915 Rake Leonard B @ 926-9677
5919★Tygnyr Clair E @ 926-8313
5920 Droegemueller Thos A @ 926-5269
5923 Peine Herbert J @ 926-5357
5928★Thompson Curtis T @ 920-2019
5929 Silbernagel Robt J @ 926-3420
5933 Sironen Norman A @ 927-6994
5934 Smith Richd L @ 922-8572
5937 Gibbs A L @ 922-4984
5938 Anderson Archer L @ 922-9688
5941 No Return
W 60TH ST INTERSECTS
6015 Kudzia Danl I @ 926-9751
6016 Granaas Einar T @ 927-8247
6020 Oppegard Henry N mfrs agt @ 926-3382
6021 Vacant
6024 Klemenhagen Donald J @ 927-8918
6027 Swenson Anna H Mrs @ 926-8651
6028 Anderson Andrew G @ 926-9930
6031 Olson Carson M @ 922-1259
6032 Nelson Harry M @ 922-5646
6035 Shields Vernon A Rev @ 926-0647
6036 Senn Keith W @ 926-5238
6039 Moses Betty Mrs @ 926-3939
6040 Gagner Stanley L @ 927-6134
6043 Gellatly Gordon E @ 926-9903
6044 Adams Helen M Mrs @
6047 Crossman Ernest F @ 922-0513
6048 Johnson Arth E @ 926-6380
6051 Stitts Harold novelties mfrs agt @ 922-9566
6052 D A Fire Brick Repair Service mason contrs 926-6359
Axelson Donald R @ 926-6359
W 61ST ST INTERSECTS
6100 Bowers Edna M Mrs @ 926-8065
6101 Linderoth Karl H @ 926-9272
6104★Hefley Leonard J @ 922-0880
6105 Landin Willard L @ 922-6641
6108 Pedersen Jean Mrs @ 920-0615
6109 Hill Evelyn D Mrs @ 926-7716
6112 Melin Harry K @ 926-4601
6113 Raddatz John L @ 926-3646
6116 Lowe Dorothy J Mrs @ 922-0736
6117 Newman Connie Mrs @ 922-3668
6120 Gliem Richd C @ 926-4780
6121 Zecca Alphonse E @ 926-2824
6124 Nelson Howard L @ 922-1996
6125 Lindbird Clarence D @ 922-6043
6128 Carlson Richd H @ 926-4875
6129 Johansen Elvind L @ 922-9282
6132 Ondick Douglas R @ 920-2176
6133★Johnson B W 920-2274
6136 Hembd Thos E @ 926-3971
6137★Dinneen Eileen N @ 922-3133
6140 Peterson Amy J Mrs @ 922-1237
6141 Walters Robt G @ 926-4520
6144 Maki David J @ 920-1329
W 62D ST INTERSECTS

27

SHINGLE CREEK DR —FROM 45TH AV N NORTHWEST 5 WEST OF LYNDALE AV N

ZIP CODE 55412

120

SHOREVIEW AV —FROM E 52D ST SOUTHWEST 2 WEST OF 27TH AV S

ZIP CODE 55417
5200 Miller Verna E Mrs @ 722-2362
5201 Hinrichs Ronald A @ 722-7002
5204 Schwartz Leon C Jr @ 724-8050
5205 Waters Mae C Mrs @ 724-4107
5208 Snodstad Edmund B @ 724-8891
5209 Krumpelmann Thomas E @ 722-4084
5212 Borstad Richd A @ 722-6665
5215 Wahlfors Oscar L @ 729-2921
5216 Klemenhagen Dale A @ 721-2730
5217 Walbom Wesley J @ 729-3379
5220 Peterson Charles H @ 729-1634
5221 Olsen Jarl @ 729-8496
5225 Danielson Stanley E @ 721-2283
5228 O'Reilly John T @ 729-5639
5229 Berggren Roy J @ 724-7907
5232 Johnson Hildur Mrs @ 723-5007
5233 De Roma Julius P @ 729-9127
5236 Harvey Donald W @ 722-7227
5237 Hanson Lowell W @ 721-1183
5240 No Return
5241 Hunt Jules A @ 722-1350
5244 Sandberg Cyrus E @ 724-0694
5245 Ellard Virginia M Mrs @ 724-0919
5248 Burnyeat Harry W @ 721-2185
5249 Torstad Knut N @ 722-9456
5252 Fix Felix @ 722-2922
5255★Hass Marvis L @ 721-2031
5256 O'Neill Val W @ 724-7631

E 53D ST INTERSECTS
5300 Kutsahon Kumar H @ 722-2244
5301★Logan Wm S @ 721-2821
5306 Zellmer Walter E @ 729-3569
5309 Anderson Eug R @ 724-4614
5312 Allinder Gilbert L @ 722-7722
5317 Henrikson John H @ 721-4753
5320 Wallin John E @ 729-4460
5321 Pellizzer Matthew @ 729-5935
5324 Schwaks Elaine @ 729-1542
Schwaks Willard A real est 729-1542
5325★Strom Lester M @ 721-2554
5332 Wilson Donald L @ 721-1662
5336 Greiner Herman @ 722-6146
5340 Duffy Emmett M @ 729-4829
5344 Johnson Philip O @ 722-7895
5348 Helseth Edith V Mrs @ 729-0476
5356 Schell Geo E @ 729-0666
5360 Kubitschek Robt J @ 724-3092
5364 Bernard S Rex Realty 724-3345
Bernard S Rex @ 724-3345
5374 Brescancini Michl V @ 721-2303
E 54TH ST INTERSECTS

188

24TH AV S INTERSECTS
5400 Bliss Donald J @ 722-7204
5404 Kadrie Richd @ 722-7761
5412 Johnson H Adelia Mrs @ 729-3636
Sandquist Virgil B 729-3636
5416 Severance Delbert A @ 729-3661
5420 Bitney Kenneth J @ 724-8368
5424 Beckstrom Melvin E @ 724-6521
5428 Anderson Harold G @ 722-8824
5432 Hansen Donald E @ 722-3858
5435 Jensen Kenneth P @ 721-1762
5436 Johnson Conrad P @ 729-1753
5440 Carlson Leonard C @ 724-2509
5444 Hilde Orley M @ 722-4936
5448 Carlson John A @ 729-6009
5452★Hansen Robt A 721-4598
5455 Gulck Harold J @ 724-6164
5456 Bernard D R 724-0790
23D AV S INTERSECTS
E 55TH ST INTERSECTS
5500 Knox Geo D @ 722-7061
5501 Wahlstedt Robt L @ 722-4627
5504 Johnson Geo W @ 724-4766
5505 Biddle Pearl L @ 721-1057
5508 Hawkinson Frances A @ 724-8220
5512 Harvieux Val F @ 724-6073
5516 Corradato Dino A @ 722-3762
5522 Rogus Elmer T @ 724-1572
5528 Bloedow Lynus L @ 724-1263
5532 Youngberg Steph A @ 724-3998
5536 Bergin Thos R @ 721-1743
5537 Parks James D @
5542 Kleve Sheldon G @ 722-7064
5545 Johnson Jerald B @ 729-6400
5546 Lee Kenneth F @ 722-5801
5550 Veranth Albert J Jr @ 729-0041
5551 Ludwig Donald W @ 724-0043
5554 Beckstrom Lars E @ 722-5133
5555 Vassau Cornelius J @ 724-2765
5560 Odds Raymond A @ 724-3323
5562 Linden Eric M @ 729-0073
E 56TH ST INTERSECTS

8

SIBLEY ST —FROM THE RIVER NORTH 2 WEST OF MARSHALL

ZIP CODE 55413
7TH AV NE INTERSECTS
724 Carl Bolander And Sons Co (AUX) 332-7586
8TH AV NE INTERSECTS
9TH AV NE INTERSECTS
10TH AV NE INTERSECTS
11TH AV NE INTERSECTS
NE BROADWAY ST INTERSECTS

40

SIDNEY PL —FROM ARTHUR AV SE SOUTHEAST 1 SOUTH OF UNIVERSITY AV SE

ZIP CODE 55414
10 Anderson Brian J 331-1117
12★Gohlke Frank W 331-8953
14 Freed Paul W @ 331-5895
19 Dyste Susan E 331-3018
Ress Craig 378-6387
20 Martin Lee H @ 331-5527
23 Knutson Danl C 331-5162
25 Apartments
1 Becker Sidney C 331-3346
2 Lanener Melanie
3★Scharrer Jody 331-8773
4 No Return
29 Slettom John B 378-1644
36 Peterson Veloria J Mrs @ 331-7550
37 Vacant
MALCOLM AV INTERSECTS

15

SMITH CIR —FROM EMERSON AV N EAST IN A SEMI-CIR ¼ BLK NORTH OF 11TH AV N

ZIP CODE 55411
1101 Mc Coy Gwen 377-2799
1105 Smith Margt J 377-2551
1109★Beaupre Richd C Sr 374-2224
1113 Stay Floyd L 377-2554
1117 Shaw Bella L 377-3622
1121 Knutson Harold G 377-7015
1125 Baker Joyce A 377-5596
1129 Rust Henry T 377-1334
1133 Jackson Vee
1137 Eberhardt Hoke H 374-2761
1141 Welch Marjorie A

SNELLING AV —FROM FRANKLIN AV E SOUTHWEST 1 WEST OF MINNEHAHA AV

112

ZIP CODE 55404
2121 Bystrom Bros Inc (Stge)
E 22D ST INTERSECTS
2200 Bystrom Bros Inc screw mach prods 721-4407
2201★Olson Donald E
2205 Vacant
2213 Olson David Sales Co Inc mach insp equip & mach tools 722-9523
2214 Vacant
2215 C D C Financial Corp private loans 721-2585
2217 Apex Industries gear mfrs 729-8388
2223 Handschy Chemical Co (Br) prntg ink mfrs & sup 721-3386
2304 Mpls Med Center Inc (M M C S) (whse)
2309 Numeric Machining Inc (Mach Shop) 721-5338
2310 Minneapolis Medical Center Inc (Whse) purch agts 332-7266
Blvd Brekke Melvin E
2321 Gardner Lorraine Mrs @ 722-1460
2323 Johnson Edw S @ 729-0488
2325 Vacant
E 24TH ST INTERSECTS
E 25TH ST INTERSECTS
2561 Vacant

114

ZIP CODE 55406
E LAKE ST INTERSECTS
3023 Northwest Brass & Aluminum Foundry Inc 721-6586
3025 George's Tire Brokers 722-5625
Glendale Transport And Packaging coml equip movers 722-5637
Vacant
3040 Proper Oil Inc 721-6381
3038 Proper Oil (Whse)
3040 Simco Inc 721-6591
Stock Supply & Manufacturing Co windshield mfrs 721-6591
Modern Controls Inc scientific & elec instruments 721-4871
Top Value Auto Supply Co whol 721-5788
Viking Contact Lense Co 721-1657
3100 Cordon Blau (Whse)
3104 Baker's Inc metal stamping 729-9365
3105 Baker's Inc (SHOP)
3117★Holter Chuck
Leon James 722-7065
Yager Theo W 724-4918
3118 Rosco Mfg Co contrs equip 722-9595
3138 Vacant
3139 Rosco Mfg Co (Whse)
3140 Vacant
3154 Schaak Electronics Inc 721-1614
E 32D ST INTERSECTS
3200 Soderland A E Co marine contr 721-1356
3205 Vacant
3209 Wenzele Ray A @ 729-5732
3213 Christopher Violet M @ 722-9853
3217 Federal Mogul whse 721-7421
3218 A-Aaro Space Service Co portable restroom mfrs 721-6561
Satellite Industries Inc portable restroom rental & sls 721-3311
3220 Precision Products Mfg Co (Sub Ofc) 721-7365
3222 Aerodynamics Corp job anodizing 721-4896
Hanson Pump Co distr 721-1625
Technical Factors Inc commercial pumps 721-1625
3225 Knopik Agnes Mrs @ 729-4365
3229 Young Carol M Mrs @ 722-1986
3232 General Repair Service mach 721-4196
3233 Rotsten Darlene E Mrs 721-8806
3240 Heder Bros screen metals 721-6244
Hepco Sup (Stge) 729-9388
3241 Brink Beverage Co Inc beer distr 721-4300
3249 La France Industries (Br) whol textiles 721-6306
3257 Metal Deburring Div mtl fnshrs 729-7376
E 33D ST INTERSECTS
3300 U S Bench Corp adv 721-2525
3307 Harvey Hale E 722-2822
3308 Davis Sterling M acct @
3311 Kad Machine Inc 721-2478
3312 Reidinger Harold 722-7026
3315 Hoffer Gina Mrs @ 722-1468
3316 Peltier Lawrence L @ 724-6548
3319 Peterson Thos C @ 724-5321
3320 Karlstad Duane A @ 724-6198
3323 Petersen Gordon H @ 722-1960
3327 Pochardt Raymond @ 722-7313
3328 Industrial Plastics Of Minneapolis Inc plastic molders 721-6717
3331 Hansen Christian J @ 729-0204
3332 Industrial Plastics Of Minneapolis (Sub Ofc)
3335 Peterson Gust C @ 729-2734
3336 Mc Kiernan Bert
3339 Hagen Christ @ 724-7509
3340 Veseledahl Arth O @ 721-3974
3343 Olson Douglas E @ 721-5449
3344 No Return
3347 Martin Marie M Mrs 724-8270
Gravlin John L
3348 Dayton Sadie M Mrs @ 724-7524
3351 Hunt Organ Co pipe organ mfg 722-1347
E 34TH ST INTERSECTS
3400 Flash Dennis J 721-7607
3404 Nelson Albert I @ 724-8906
3409 Bohn Leil E @ 724-7691
3410★Quirsm August S 729-1961
3413 Johnson Hilda C Mrs @ 724-7003
3417 Englund Marion A @ 724-6263
3418 Klawiter Wilmer A 721-1841
3420★Olson Alve B 729-4226
3421★Schmock Arth M 721-4103
3425★Osmund Ronald D @ 729-5311
3426 Vacant
3429 Mc Ginnis Ruth L Mrs @ 729-2351
3432 Schulta Manola C Mrs 722-2690
3433 Heitz John G R @
Bostrom Glenn E 721-4536
3434 Polansky Henry J @ 729-3913
3437 Peterson Russell E @ 722-2940
3441 Henry Wm P @ 729-7161
3442 Sukut Jacob @ 722-4711
3445 Van Slooten John G @ 721-7142
3449 Martin Myrle H Mrs @ 722-5967
3451 Wilson Myrtle A Mrs 729-6099
3453 Heitz Ruel J @
3454 Moses Albert R 722-0243
3457 Vacant
★Covyeow Loren C 722-0959
35TH AV S INTERSECTS
3500★Bouch Joe @
3505 Nelson Morris R @
3506 Murphy Joseph W @
3508 Modern Products Finishing Co spray painting 729-7333
3509 Otteson Jo Ann Mrs @ 721-7095
3511 Johnson Lillian G Mrs @ 722-0436
3512 Thurston Lloyd @ 721-8904
3515 Moore Thomas E @
3518 Porter Wallace A int dec 724-6197
3519 Smith Anna C Mrs @ 729-3453
3520 Gustafson Robt L painting contr 721-4394
3523 Everett Marion E @ 724-5089
3524 Dickenson Julius W @ 721-5280
3527 Hale Nancy E Mrs @ 722-5084
3528 No Return
3531★Cunningham J M 721-2212
3534 Glenn Wm A @ 724-6558
3535 Wilhamer John T @ 722-3437
3536 Julson Clarence A @ 722-2144
3539 Thurston James A @ 729-7835
3540 Livings Wm H @ 721-6825
3543 Olson Agnes C Mrs @ 729-7874
3544 Woznak Machine Inc 722-8569
3547 Gibbs Clarence @ 724-9303
3548 Wallace Raymond J @ 729-5296
3551 Barnett Ella M Mrs @ 721-2212
3552 Hill Walter 729-9268
3555★Seeker J 721-0385
3556 Ace Electric Inc contrs 729-2354
3559 Vacant
3560 Swanson C Steve 724-1083
3563 Sharp Silas @ 729-4422

218

E 36TH ST INTERSECTS
3600 Saint James African Methodist Episcopal Church 721-4566
3601 Johnson C 724-8465
3604 Vacant
3608 Kemper Emma W Mrs @ 722-1290
3609 Leonard David L @ 722-9714
3611 Gordon Wm C @ 729-3060
3612 Hester L C @ 724-2352
Hester Carolyn 724-9195
3615 Hill Ann 729-2090
3616 Vacant
3619 Allen Ione F Mrs @ 722-2149
3620 Wilson John C @ 722-5314
Jadrow Gail Mrs 722-8278
3623 Boatman Geo @ 724-0429
3624 Warn Rose M Mrs @ 723-2812
3627 No Return
3628 Wagner Gerald M @ 729-8254
3631★Black Kenneth R @ 721-4058
3632 Wallace Carrye H Mrs @ 724-0611
3633★Dillard Carey L Mrs @
3636★Meyers D F
3639 Young Charles A @ 724-2897
3640 Williams Irene I Mrs @ 721-1874
3643 Folson Dennis @ 721-2818
3644 Falls Auto Clean-Up auto reconditioning 729-4255
Slayton Ollie L @ 729-4255
3647 Robinson Addie B Mrs @ 724-8558
3651 Williams Alberta G @
3652 Sweeney Mabel L Mrs @ 724-3379
3656 Isham Mildred Mrs 723-6024
3663★Adams A
E 37TH ST INTERSECTS
3704 De-Mel ret plastic prod 721-6651
3708 Twin Town Carpet Service Inc lyrs 729-2010
3712 Twin Town Carpet (Stge)
3715 Vacant
3716 Young Menion G @ 729-4110
3719★Watts F @
3720 Brown Alonzo L @ 724-4121
★Frazier Willye
3724 Shane Viola L 724-5648
3728 Lambrecht Arlvena E Mrs @ 722-4047
3729 Apartments
101 Nelson Gary D 729-0111
102★Perry Michl
103★Pugh Delores
104★Berggreen Dagmar
105 Pearson James T 721-4721
106★Botz Steven L 721-4968
107★Phillips Richd
108★Nielsen Oscar S 721-6077
201 Forsythe Eliza J
202★Hallstrom J
203 Mayes B
204 Kari Evelyn L
205 Nelson Roger W
206 No Return
207 Vacant
208★Voth Richd
209 Vacant
301 Vacant
302 Bladow Arlene R 722-8862
303 Nurimen Susan K 721-1163
304★Harms Ronald L 729-5049
305★Knotter Arnold
306 Doe Eliz A 721-1812
307 Breland Hilo 724-3570
308 Arneson Ivan 724-1832
309 Van Felder Cortez 729-3237
3732 Andersen Martin O @ 729-1742

INSURANCE
WESLEY J. KELLEY CO.
1804 First National Bank Bldg.
332-3487

Title Insurance Company Of Minnesota
COMPLETE TITLE SERVICE IN 36 STATES
DIAL (612) 332-5111
HOME OFFICE: Title Insurance Building • 400-2d Av. S.
Minneapolis, Minn. 55401

A FULL SERVICE BANK
Midland National Bank of Minneapolis
401 Second Avenue South Minneapolis 55480 Call 332-0511
Hours 9 to 4
"Early and Late" Window in Outer Lobby
8 A.M. To 9 A.M. and 4 P.M. To 6 P.M.
Drive-in Bank 8 A.M. to 6 P.M.
Member Federal Deposit Insurance Corporation

Minneapolis Polk City Directory 1977 © R. L. Polk & Co.
The reproduction of R. L. Polk & Co. directories has been made in accordance with the terms and conditions of an agreement between Historical Information Gatherers, Inc. (HIGs), and R. L. Polk & Co. The directories may not be further reproduced without permission.

BURGESS-BECKWITH
7108 Ohms Lane
Minneapolis,
55435
TEL. 831-1344

BURGESS—BECKWITH
ADVERTISING - MAIL
7108 OHMS LANE, MINNEAPOLIS, 55435
TEL. 831-1344

SHOREVIEW AV—Contd
5528★Eklund Joanne ® 724-2112
5532 Swanson Bruce D ® 722-9130
5536 Mac Intosh Linda B
5537 Parks Janice Mrs ® 722-3219
5542 Kleve Sheldon G ® 722-4060
5546 Johnson Dana J Mrs ® 729-6400
5548 Lee Kenneth F ® 722-5801
5550 Veranth Albert J Jr ® 729-0041
5551 Ludwig Donald W ® 724-0043
5554 Beckstrom Lars E ® 722-5123
5556 Vassau Cornelius J ® 724-2765
5560 Odde Raymond A ® 724-3323
5562 Linden Eric M ® 729-0073
E 56TH ST INTERSECTS

SIBLEY ST —FROM THE RIVER NORTH 2 WEST OF MARSHALL 8

ZIP CODE 55413
7TH AV NE INTERSECTS
724 Carl Bolander And Sons Co (AUX) 332-7586
8TH AV NE INTERSECTS
9TH AV NE INTERSECTS
10TH AV NE INTERSECTS
11TH AV NE INTERSECTS
NE BROADWAY ST INTERSECTS

SIDNEY PL —FROM ARTHUR AV SE SOUTHEAST 1 SOUTH OF UNIVERSITY AV SE 40

ZIP CODE 55414
10 No Return
12★Scholtes G 331-5341
14 Freed Paul W ® 331-5595
19 Lehmberg Mary 331-2912
Thiel Alan C 331-8108
20 No Return
23 Lawler Nancy J 331-3016
25 Apartments
1★Hillengass Fredric J 331-4231
2★Widtfeldt James R 378-0156
3★Flink Erika C 331-8567
4★Stewart Elaine 331-7359
29 Warkov Sol 331-0228
31 Vacant
35 Foppenhagen Brent 331-3287
37 Larson Ted R 331-2856
MALCOLM AV INTERSECTS

SMITH CIR —FROM EMERSON AV N EAST IN A SEMI-CIR ½ BLK NORTH OF 11TH AV N 15

ZIP CODE 55411
1101★Mc Coy Gwendolyn R
1105★Gray Ola Mae
1109 Beaupre Phelemene Ms 374-2224
1113 Skay Floyd A 377-2854
1117★Crittenden Diane F 377-4431
1121 Mc Neal Ernest B 374-2511
1125 Baker Joyce A 377-5596
1129★Walker Barbara
1133 Jackson Violet
1137 Vacant
1141★Welch Marjorie A 377-6882

SNELLING AV —FROM FRANKLIN AV E SOUTHWEST 1 WEST OF MINNEHAHA AV 112

ZIP CODE 55404
2120 Ingersoll-Rand Co 339-7005
2121 Bystrom Bros Inc (Stge)
E 22D ST INTERSECTS
2200 Bystrom Bros Inc screw mach prods 721-4407
2213 Bystrom Bros Inc (Whse)
2215 Bystrom Bros Inc (Whse)
2216 Bystrom Bros Inc (Sub Ofc) 721-4407
2217 Bystrom Bros Inc (Sub Ofc) 721-4407
2223 Handschy Chemical Co (Br) prntg ink mfrs & sup 721-3386
2304 Numeric Machining Inc (whse)
2308 Numeric Machining Inc (Mach Shop) 721-5225
2310 Numeric Machining Inc (office) 721-5335
2312 Testecor Inc test laby's 721-6490
Vacant
2321 Vacant
2325 Vacant
E 24TH ST INTERSECTS
E 25TH ST INTERSECTS

114

ZIP CODE 55406
E LAKE ST INTERSECTS
3023 Northwest Brass & Aluminum Foundry Inc 721-6586
Kalmark Corp bar b cue grills mfrs 729-9316
3026 George's Tire Brokers 722-6625
3038 Propper Oil (Whse) 721-7454
3040 Propper Oil & Auto Supply 721-6361
Modern Controls Inc scientific & elec instruments 721-4871
3042 Venus Distributing Inc whol furn 721-8439
Viking International Products mfg plastics 721-1478
3100 Technitread Inc tire retreading 721-6353
3104 Boker's Inc metal stamping 729-9365
3105 Boker's Inc (SHOP)
3117 Luginbill Carl A 729-8487
3118 Rosco Mfg Co contrs equip 722-9596
3128 Rosco Mfg Co (Adv Ofc)
3139 Rosco Mfg Co (Whse)
3140 D L K Acoustical Products 721-6631
Audiophile Stereo Service 729-2503
Schaak Custom Installation 729-2341
3158 National Equine Products feed mfrs 721-3339
E 32D ST INTERSECTS
3200 Soderlund A E Co marine contr 721-1356
3205 Nu-Tech Fiberglass 724-5459
3213 Christopher Violet M ® 722-9863
3217 Federal Mogul whse 721-7421
3218 A-Aero Space Service Co portable restroom mfrs 721-8561
Satellite Industries Inc portable restroom rental & sls 721-3311
Minneapolis Metal Finishing 721-3371
3222 Auxdynamics Corp job anodizing 721-4896
Hanson Pump Serv Co distr 721-1625
Technical Factors Inc commercial pumps 721-1625
3225 Knopik Agnes J Mrs ® 729-4365
3229 Young Carol M Mrs ® 722-3545
3232 General Repair Service mach 721-4195
3240 Leder Bros Metal Co scrap metals 721-6244
Clein J E Sales whol plants 722-7722
3241 Brink Beverage Co Inc beer distr 721-4300
3249 La France Industries (Br) whol textiles 721-6306
3259 Metal Deburring Div mil fnshrs 729-7376
Midwest Brass & Aluminum foundry 729-7376
E 33D ST INTERSECTS
3300 U S Bench Corp 721-2525
Danielson Bros contr bldg genl 729-1345
3308 Davis Irene Mrs ® 729-7660
3311 Kad Machine Inc 721-2478
3312 Vacant
3315 Hoffer Gina Mrs ® 722-1468
3316 Peltier Lawrence L ® 724-6548
3319 Peterson Thos C ® 724-5521
3320 Karlstad Duane A ® 724-6198
3323 Petersen Gordon H ® 722-1960
3327 Pochardt Raymond G ® 722-7313
3328 Industrial Plastics Of Minneapolis Inc plastic molders 721-5717
3331 Henson Chris J ® 729-0204
3332 Industrial Plastics Of Minneapolis (Sub Ofc) 721-5717
3335★Gillespie Jean ® 722-7624
3339 Hagen Alma Mrs ® 724-7503
3340 Vesledahl Arth O ® 721-3974
3343 Mitchell Guy L ®
3344 White Gary A ® 729-4470
3347 Martin Marie M Mrs 724-8270
Gravlin John L 722-6079
3348 Dayton Sadie M Mrs ® 724-7524
3351 Hunt Organ Co pipe organ mfg 722-1347
E 34TH ST INTERSECTS
3400★Leeton Terry R 722-8394
3404 Nelson Albert I ® 724-8906
3409 Wasan Eddie D ® 729-9524
3410 Quiram August S ® 729-1961
3413 Johnson Hilda C Mrs ® 724-7000
3417 Englund Marion A ® 724-6263
3418 Klawiter June E Mrs 721-1641
3420 Olson Alve B 729-4226
3421 Schmock Arth M ® 721-2718
3425 Oslund Ronald D ® 729-5731
3426★Denny Terry A 722-2496
3429★Harvey Hale E 722-2822
3432 Schultz Mamola Mrs 724-5674
3433★Nelson Mark J 722-0214
★Heitz John ®
3437 Peterson Russell E ® 722-2940
3441 Henry Wm D ® 729-7161
3442 Sukut Jacob ® 722-4711
3445 Vacant
3449 Martin Myrtle H Mrs ® 722-5067
3451 Wilson Myrtle A Mrs 729-6089
3453 Heita Ruel J ® 721-2076
3454 Thompson
3457★Kleppe Lucille B 721-7344
35TH AV S INTERSECTS
3500 No Return
3505 Nelson Morris R
3508 Modern Products Finishing Co spray painting 729-7333
3509 Ozeson Jo Ann Mrs ® 721-2833
3511 Johnson Lillian G Mrs ® 722-0436
3512 Camp Joe ® 729-6335
3515 Eckert A R ® 729-0620
3516 Porter Wallace A 724-6197
3519 Vacant
3520 Keeler Douglas 724-8801
3523 Everett Marion E Mrs ® 724-5089
3524★Borowick D ® 729-5703
3527 Hale Nancy E Mrs ® 722-5084
3528 Johns Welding Service Inc 722-8548
3531★Carlson Mary M 722-0286
3534 Star Beauty Supply Inc 721-2466
3535 Wilhamer John C ® 722-2437
3536 Julson Clarence A ® 722-2144
3539 Thurston James A ® 722-7635
3540 Livings Wm H ® 721-1028
3543 Moses Albert R ® 722-0243
3544 Woznak Stamping Inc 722-8569
3547 Gibbs Clarence A ® 724-9303
3548★Wollak Keith J 722-2795
3551 Barnett Byron S ® 721-2212
3552 Tonka Hobby Supply 721-4818
3555 Vacant
3556 Guy's Printing Inc 721-3378
3559 Carlson Charles
3560 Ace Electric Inc contrs 729-2354
K A B Inc finance co 729-2356
3563 Sharp Silas ® 729-4422

213

E 36TH ST INTERSECTS
3600 Saint James African Methodist Episcopal Church 721-4566
3601 Vacant
3604 No Return
3605 Kemper Emma W Mrs ® 722-1290
3609 Leonard David L ® 722-9714
3611 Gordon Wm C ® 729-3060
3612 Hester L C ® 724-2052
3615★Gordon Wm C Jr 729-7414
3616 Taylor Kati M
3619 Allen Ione F Mrs ® 722-2149
3620 Wilson Deanna F Mrs ® 722-6314
★Mills Zelma M 729-0034
Wilson J C 722-6314
3623 Boatman Geo ® 724-0429
3624 Warn Rose M Mrs ® 722-2812
3627 Gaskins Charles E 729-8467
3628 Beyer O K 724-2963
3631 Black Kenneth R ® 721-5258
3632 Wallace Carrie H Mrs ® 724-0611
Hoffman John 724-0611
3633 Dillard Carrie L Mrs ® 729-1735
Young Thos Rev C-2080
3636 No Return
3639 Young Charles A ® 724-2607
3640 Williams Irene I Mrs ® 721-1874
3643 Faison Dennis W ®
3644 Slayton Ollie L ® 729-3524
3647 Robinson Addie B Mrs ® 724-8558
3648 Ferene Auto Body 721-4379
3650 Instant Whip Minnesota fd prod 721-6905
3651 Williams Alberta G ®
3655 Isham Mildred Mrs 722-6024
3663 No Return
E 37TH ST INTERSECTS
3704 Vacant
3708 Land O Lakes (Lettering Div) 729-4444
3715★Davis Linda M Mrs 721-7645
3716 Young Menion G ® 729-4110
3719 Watts F
3720★Corcoran Thos ® 722-4423
Upper★Ulser David V
3724 Shegstad James N ®
3728 Lambrecht Arfvena E Mrs ® 722-4047
3729 Apartments
101 Stewart R M 729-6569
102★Anderson J A 729-6664
103★Halverson D
104 Berggreen Dagmar Mrs 721-7892
105 Pearson James T 721-4721
106★Mc Neely M 721-1021
107 Taaffe Y S 722-1258
108★Prestegard P S 724-8618
201 Hanson B 722-8835
202★Bator E
203★Classen G J 729-3144
204 Kari Evelyn L 729-0684
205★Wallin D W 722-0465
206★Younie B 721-2289
207★Miller S 729-1695
208 Carlson Patricia A 721-5670
209★Colin C J 721-5247
301★Durand Darryl R 729-0859
302★Schmidtvaver L
303 Kirchoff S D 729-5791
304★Nagrani Ram S 729-5556
305★O'Mara Boyle
306★Lemke G
307★Legros C 724-2217
308 Nichols N K 724-7818
309★Lord E
3732 Andersen Martin O ® 729-1742
3736 Lodden James R ® 722-5451
3739 Mc Donell Blanche K Mrs ® 724-2917
3740 Westman Conrad F ® 724-0614
3743 Christensen Lawrence ® 722-1753
3744 Westman Bruce C ® 724-4934
3748★Campion Thos P 724-0125
3752 Rocheford Barbara J Mrs ® 724-3507
3755 Apartments
201 Bowman Emma Mrs 721-3022
202 Ward Willard F 724-6044
203 Aldridge Bessie Mrs 722-7281
204 Eckstrom Lawrence M 722-4625
205 Hall Mary Mrs 722-9034
206 Doyle M 729-6183
207 Smith Ida B Mrs 722-9862
301 Brazil J Virgil 721-7260
302 Durand Edna Mrs 729-0690
303 Vermulen Herman 729-4296
304 Albrecht Addie 721-1481
305 Bentson Nellie Mrs 724-5191
306 Mott Magdalene Mrs 722-1857
307★Peterson G C 729-5066
401★Carlton Barbara 724-8749
402★Hansen Marian E 724-0444
403 Lechnyr Edna C Mrs 724-5069
404 Weydt Ann K Mrs 729-8910
405 Evans Gladys Mrs 722-1367
406 Mueller Lillian 721-7160
407 Stearne Esther Mrs 729-1063
501 Walsh Miriam Mrs 729-5952
502 Barkulon Julia I Mrs 724-8396
503 Hanen Ellen Mrs 729-7703
504 Smiley R E 721-7601
505 Stolpe Helen 724-6187
506 Karl Sylvia A Mrs 721-2180
507 Martineau Bernice E Mrs 722-7220
3756 White Lucille G Mrs ® 729-4109
3760 Swanson Margt H Mrs ® 729-9525
E 38TH ST INTERSECTS

128

3800 Martin Allen B ® 724-5767
3808 Lanners Henry C ® 722-5365
3812★Wilson Sandra ® 729-5767
3816★Anderson Willard P
3820 Vacant
3824 Anderson Robt W ® 724-4830
3828 Lussier James D ® 722-7368
3832 Adkins Shaughn 722-0836
3836★Dorwart Amy
3838★Crawford Gordon 722-9066
3839 Workcuff Rahn A ® 724-3734
3843 Clayburn Martha B Mrs ® 724-0133
3844★Lightcap Roger 721-1804
3846 Nord Sharon
3847★Abels Byron J 722-5715
3848 Lowery O Bryant ® 722-9947
3851★Mc Neill Billye 722-7659
3852 Henneman Eddy H ® 722-7128
3855 Lauzon Clyde A ® 729-7021
3856 Moose Tony ® 724-4916
3859 White Charles ® 724-7032
3860 Williamson Helmer 729-0967
3865 Hagen Gerald L ® 724-1035
E 39TH ST INTERSECTS
3900 Able Will D ® 724-3309
3904 Johnson Byron I ® 722-7108
3908 Townsend Frankie M ® 721-7019
3909 Somdahl Charles G 722-5072
3911 Nygard Russel E 722-2342
3912 Hester Albert Jr ® 721-7168
3915 Faith Meta B ® 722-2973
3916 Cornell D Leon ® 724-3925
3920 Envil Carl A ® 724-1189
3923 O'Donnell Ann E Mrs ® 721-1273
3924 Palmer M L 724-6033
3927 Howdeshell James R 721-7068
3928 Hammon Savannah F ® 729-8017
3929 Johnson Roger D 722-1728
3931 Larson Reynold W ® 729-8779
3932 Ferrell Maria T Mrs ® 722-3943
3935 Jones Neil R ® 722-0372
3936 Westerlund Irene M Mrs ® 729-2227
3939 Harkins R A
3940 Anderson Myril W ® 722-5693
3943 Duffy Margt L Mrs ® 729-3805
3944 Campbell Claude D ® 722-0022
3947 King Loren H ® 724-8192
3948 Davis Richd ® 722-3208
3951 Smith Anna ® 722-3106
3952 Wilson Andrew C ® 729-3480
3955 Vacant
3956 Keller Gordon E ®
3959 Murphy James R ® 729-4573
3962 Salmon Cath E Mrs ® 722-2151
3963 Baumer Kath Mrs ® 729-5742
E 40TH ST INTERSECTS
4004 Williamson R M 724-3841
4008 Colmon Josephine Mrs ® 722-6377
4012 Dargavel Marcelle Mrs ® 724-5285
4013 Pribbenow Russell ®
4016 Walther Kath M Mrs ® 729-4300
4017 No Return
4020★Huswald Don D ® 729-8624
4021★Brandes Ann W ® 724-6859
4024★Andersen D A 729-9572
4025 Perfecto Saml J ® 724-0757
4028 Gronewold Jerrita
4029 Adams Robt E ® 722-1496
4032 Willhite E Lee ® 729-4310
4033 Mohler Claus ® 729-0909
4036 Jacobus Edw L ® 729-0377
4037★Baribeau Ralph ®
4040 Pracht Delores A ® 721-1546
4041 Peterson Wm A ® 729-6555
4044 Wodarck Clarence J ® 722-5371
4047 Searcy Walter T ® 721-2736
4048★Powell David W ® 722-3302
4049★Anderson Robt C
4052★Smithers Kenneth M ®
4053 Skarman Paul C 722-0911
4057 Gronvold Corrine J 729-8913
4061 Clinton James V ® 724-0089
4065 Prann Chester ® 729-6450
E 41ST ST INTERSECTS
4101 Land Richd H ® 722-2790
4102★Donelly Steph ® 724-1601
4103 Mc Innis Pam ® 722-1704
4106 Maple John S ® 724-8538
4107 Boals Robt ® 724-9238
4112 Sullivan Donna M ® 729-6433
4113 Linnemon Harvey L ® 729-0591
4114 Bea Esther ® 722-4640
4117 Larson Evald A ® 729-0810
4120 Thurston Lloyd ® 721-6904
4121 Blegen Oscar I ® 724-3548
4124 Carlson Mary S Mrs ® 722-9138
4125 Forsman Maurice R ® 729-4468
4128 Pietig Randy M ® 724-5023
4129 Braunschweig Edw 729-8255
4132 Benson Thelma J Mrs ® 729-8683
4133 Wedan Elmer ® 722-6836
4136 Ryan Dennis M ® 722-6997
4139 Erlandson Eleanor Mrs ® 729-0053
4140★Hanson Dani P 729-0563
4142★Beaulieu N E 721-7746
4143 Anderson Donald W ® 722-3012
4144★Zeiwein Timothy 724-7744
4147 Huntington Donald C ® 722-5395
4151 Fennert Russell J
4152 Scaffold Builders Inc 721-2443
★Donnelly Richd L ® 722-9638
4155★Bishir James A
4159 Nielsen Maynard R artist ® 722-8941
4163 Schultz Herbert E ® 724-2198
E 42D ST INTERSECTS
4210 Kalina Robt R ® 724-3419
4213★Kellermann Ralph F ® 729-7928
4214 Sickor Helen M Mrs ® 724-2073
4215 Weegman Fred ® 724-4715
4219 Petersen Le Roy A ® 722-2288
4220★Olson L ® 721-7861
★Wirt John 721-3654
4221 Krueger Wm A 722-4797
4224 Pacholke Richard A ® 721-1256
4225 Beaudoin Clement J ® 724-5871
4226 Moore Karen A Mrs ® 722-4423
4227★De Young Minnie 722-8409
Sutherland Loyd J 724-9301
4228 Judd Leo F ® 722-9975
4229 Benson Lawrence R ® 724-0233
4230 Magnuson Edwin V ® 722-1773
4233 Berthilson Loren F ® 729-5060
4236 Vacant
4237 Flackstorth Olga E Mrs ® 724-1820
4242★Dahl Le Roy E ® 729-5106
4243 Lussier Mildred I ® 722-3836
4245 Eliason Ila ® 724-7774
4246 Mitchell Arth E ® 722-2379
4249★Holt Greg A 729-1344
4250 Grega Suzanna Mrs ® 721-5170
4251★Singh Lloyd ® 722-5996
4254 Frandsen Edna L Mrs ® 724-1818
E 43D ST INTERSECTS

130

4315 Wicks Carl A ® 729-3287
4319 Kildahl Helmer N ® 724-2858

4141 LYNDALE AV. N., MINNEAPOLIS, MN. 55412
CAMDEN NORTHWESTERN STATE BANK Of Minneapolis
MEMBER FDIC
612/372-6900

AUGSBURG
PUBLISHING HOUSE
Church and Sunday School Supplies
Book and Music Publishers · Religious Film Distributors
332-4561
Office - 426 S. 5th
Store - 425 S. 4th

Minneapolis Polk City Directory 1981-82 © R. L. Polk & Co.
The reproduction of R. L. Polk & Co. directories has been made in accordance with the terms and conditions of an agreement between Historical Information Gatherers, Inc. (HIGs), and R. L. Polk & Co. The directories may not be further reproduced without permission.

Key Cadillac
6825 York Avenue South SOUTHDALE PHONE: 612/920-4300 Edina, Minn. 55435

SHERIDAN AV S—Contd
103 Vacant
104 Vacant
105 Pavela M 929-6834
106 Picha Doris 926-0706
107 Ackerman Kathryn L 926-9214
108 Wilson Grace 922-1396
201 Blomberg Hazel C 922-2196
202*Siegen A 920-3654
203 Crabbe James L 922-2463
204 Kleinhofs Arth 927-9345
205 Ness Carol 926-3540
206*Mulchulas Paul 929-7933
207*Miller Jim
208 Mahsow
209*Sanner L 926-5048
301 Leng M Kathleen 927-4913
302 Skeen Ann R 927-8236
303*Berzins E
304*Rawlsky J 929-5820
305 Sodman
306 Ruedy J R 926-0947
307 Goeb A 929-3625
308 Olson
309*Morin Wm D 926-1578
401 Scranton S S 922-4925
402 Bacon K L 925-5741
403*Cheeseman Rick R 920-1099
404*Nelson H W 920-4771
405 Link Darol E 925-9617
406 Farkell V F 922-3043
407*Paschal Curtis 925-4459
408 Appelgren Lavaughn 926-9484
409 Van Cleave Alvin R 920-1180
STREET CONTINUED
4985 Coldwell Banker Spring real set 926-2761
W 43D ST INTERSECTS

81

W LAKE HARRIET BLVD INTERSECTS
4746 Knauff Henry S @ 823-1434
4800*Mitnick Mindy F @
4807 Lampert Leonard Jr @ 926-0789
4810 Pritchard Eliz M Mrs @ 922-1285
4815 Lund James B @ 922-1694
4816 Moller James H 927-5853
4820 Idsvick Julian J @ 926-2980
4824 Rothschild Steven @ 922-2656
4825 Bennett David T @ 927-6229
4828 Holloway Richd J @ 922-7456
4831 Sterling J M @ 925-2458
4832 Halladay Richd C 927-4977
4837 Sutherland Wm J @ 926-7964
4840 Zimmerman Manly A @ 920-2061
4841*Biegen Carl N Jr 920-4261
4849*Malkerson Warren G @ 920-7354
W 48TH ST INTERSECTS
4901 Park Theodore A @ 920-8661
Christian Dennis V
4907 Mackie Robt P 922-9184
4908 Thirsten Alvin H @ 926-3780
4913 Rehak Jack 925-9211
4914 Dunnigan John M @ 926-9678
4915 Barkley Thos J @ 922-0892
4921 Remly Kath D Mrs 926-4863
4922 Hill Gilbert J @ 922-2474
4923 Laine Kath K Mrs @ 922-4933
4924*Van Dyne J 925-4294
4928 Barden Donna F Mrs psychologist @ 925-1596
4931 No Return
4932 Kaplan Thos @ 922-8174
4938 Malm
4936 Vacant
4937 Coughlin Martin W 920-7767
4939 Rojas Jose 926-2108
4940 Theros Dina C Mrs @
4943*Hidem S 925-0817
4945 Yaeger Mark @ 926-7407
4946 Weberg Harvey A 925-4484
4948*Tilleth Randy
4949*Wyman Stuart J 926-0439
4950*Wilson Henry E @ 920-8951
4951*Kauppi R W @ 922-3066
4952 Newhouse John C @ 926-6784
4956 Boyer Vernon H @ 926-6337
4958 Cornfeldt Jill 926-7474
W 50TH ST INTERSECTS
5007 Caton Robt D Jr 922-8909
5009 Tyson Howard L @ 925-5707
5013 Barnes Verlyn @ 922-0898
5016 Brink Mark E 926-0469
5017 Mc Guire Mary-Ann @ 929-2038
5020 Brink Phyllis K @ 925-1250
5021 Vacant
5024*Feldman M E
5025 De Cubas Luis A @ 920-5032
5026*Robt James T @ 927-4280
5029 Henrikson Leonard H 926-3564
5030*Le Kander L 925-5571
5031 Teynor Joseph P 925-0734
5032 Gigler A V @ 922-6072
5036 Henning Robt A 929-4531
5037 Johnson Jay A 922-0343
5038*Krill Sheila A @ 929-9085
5039 Johnson Graydon @ 925-3183
5044 Reed Weaver wicker furn mfr 926-4638
*Cheyney Missy 925-4638
5045 Calhoun K A 929-4756
5047*Jacobsen Diane G 926-8623
5049 No Return
5050 Miller J J 922-1709
5052 Vacant
5053 Perry Edw H @ 922-4235
5057 Lee Norman W @ 923-1326
5058 Cox Michl @ 922-0211

201

51ST ST INTERSECTS
5100 Premack Budd A @ 922-8952
5101 Lamberton Richd W @ 926-3851
5104 Maas J R @ 922-0867
5105 Hollihan Thos @ 929-0970
5108 Burke T M @ 920-7305
5110 Dean Lois M Mrs @ 926-3496
5115 Loftus Joseph @ 929-3561
5116 Clausen Richd W @ 920-2994
5119 Prench John D @ 920-2367
5120 Carlson Lowell C @ 927-6602
5124 Vacant
5125 Pederson Dennis C @ 920-6168
5128*Ciriga Verma M 920-5428
5132 Ottesman Joel H @ 920-6981
5133 Copeland Dorothy Y Mrs @
5136 Sieber Edw A @ 927-5538
5137 Gnam Peter J @ 926-7974
5140 Cashin J Patk @ 920-4184
5141 Anderson Judson H @ 920-3196
5144 Helmey Thos P @ 922-5733
5145*Cummings Robt M @ 925-1568
5148 Peterson Douglas J @
5149 Sokol Dennis A @ 922-5062
5152 Stang Charles J @ 920-4303
5153 Anderson Delbert D @ 929-2261
5156 O'Neil J G @ 926-6448
5157 Berkowitz Eric N @ 926-9372
W 52D ST INTERSECTS

W 56TH ST INTERSECTS
5600*Larson S K 925-3842
5602 Wetherall Susan E @ 925-3960
5610*Messenbourg David
5612*Hjelmeland John
5616*Ruffenach Bernard @
5630 Grapp Robt H @ 922-5831
5624 Janson Chester E @ 920-2709
5628 Wellemeyer Roland O @ 926-1187
5632 Jodell Clyde M @ 927-7617
5636 Kloempken Earl J @ 922-0459
5640 Larson Raymond D @ 926-3088
5644 Cihunka Alex @ 920-1758
W 57TH ST INTERSECTS
5700 Anderson Gladys L Mrs @ 926-5678
5701 Reynolds Robt E @ 927-7471
5704 Holmberg Evelyn I Mrs @ 926-1269
5705 Russell Thos B @ 926-6387
5709 Stolle Geraldine J Mrs @ 927-7801
5710 Richter Joseph @ 926-4203
5716 Dechaine Gerald J @ 926-0417
5717 Radley Sylvia L Mrs @ 922-9319
5720 De Wolf Arth E @ 922-5525
5721 Gagnellus Anna M Mrs @ 920-3486
5726 Watkins James T @ 926-9204
5727 Deegan Gerald M @ 922-0269
5732 Pearson Wm A @ 922-5745
5733 Hawkins Wallace W @ 926-4978
5736 Mylerberg Robt L @ 926-1247
5737 Thornell Lyle R @ 926-3297
5741*Almondson Marie @
5742 Grace John B @ 927-9173
5745 Trudeau Lowell B @ 926-2138
5749 Rosen Kath A @ 922-7946
5752 Mergens Leone A @ 922-1088
Scheid Margt B @ 922-1088
5753 Pingatore Patricia C Mrs @ 926-4951
5756 Le Cuyer Irene Mrs @ 920-7385
5757 Dean John M @ 926-4590
W 58TH ST INTERSECTS
5800 Quinn Wm III @ 922-3042
5801*Hendrickson Milo @
5808 Olson J M @ 922-5357
5807 Nordstrom Jon S @ 922-3798
5811 Furlong Douglas W @
5812 Rolland Wm Rev @ 922-2802
5816*Jakobits Dan
5817 Clemmings Jack G @ 926-4956
5821 Myrold Roy O @ 926-2023
5824 Peterson Marion V @ 922-7058
5825 Hiskey Marvin R @ 922-4386
5828 Gust Laverne M @ 922-8310
5829 Webster Thos D @ 922-5829
5833 Johnson Bonnie M @ 922-0554
5834 Loeffler Richd J @ 928-4916
5837 Perpich Jeanette E Mrs @ 926-4188
5840 Mandery C Marvin @ 922-4332
5843 Reinert L L @ 926-0378
5844 Grotephan Paul D @ 922-4201
5847 Yong Saml @ 922-8307
5848 Taraldson Richd E @ 922-8834
5853 Woodruff John N @ 926-7180
5857 Weiland Steven J @ 925-2780
W 59TH ST INTERSECTS
5900 Morgan Roger @ 926-8256
5901 Keene Wm E @ 926-6888
5904 Ingersoll Jack A @ 926-4291
5908 Lindo Vera C @ 925-3183
5909 Buehler Milton C @ 926-0426
5914 Greenwald Wm J @ 927-7443
5915 Fitzhenry Kenneth J @
5919 Rygmyr Clair E @ 926-9313
5920 Droegemueller Thos A @ 926-5269
5923 Peine Herbert J Mrs @ 926-5367
5926 Thompson Curtis T @ 920-2019
5929 Silbernagel Robt J @ 926-3420
5933 Boots Donald M @ 926-0600
5934 Smith Richd L @ 922-8572
5937 Gibbs Mary M Mrs @ 923-4984
5938 Anderson Archer L @ 922-9653
5941 No Return
W 60TH ST INTERSECTS
6015 Kudzia Danl I @ 926-9751
6016 Granaas Einar T @ 927-8247
6020 Johnson Carl V @ 926-9248
6021 Schmitt John W @ 926-9345
6024 Salman S J @ 920-3297
6027 Martensen Lyle E 929-6773
6028 Anderson Mathilda A Mrs @ 926-9930
6031*Kramer Kath 926-9655
6032 Wright Clive C @ 929-1273
6035 Shields Vernon A Rev @ 926-0647
6036 Senn Keith W @ 926-5336
6039 Ewers Blaine K @ 920-0233
6040*O'Connor Kelly J @ 927-8640
6043 Gellatly Gordon E @ 926-9903
6044 Adams Helen M Mrs @
6047 Crossman Ernest F @ 922-0513
6048 Anderson Stewart C @ 920-9254
6051 Slitts Harold @ 922-9566
6052 D A Fire Brick Repair Service mason contrs 926-5966
Axelson Donald H @ 926-5966
W 61ST ST INTERSECTS
6100 Kasper Alan 926-8190
6101 Linderoth Karl H @ 926-9272
6104 Wittmer Wm F @ 927-9395
6105 Landin Olga V @ 922-6641
6108 Carlson Beverly A @ 926-5763
6109 De Nucci Lawrence F @ 927-4960
6112 Melin Harry K @ 926-4601
6113 Raddatz John L @ 926-3646
6116 Lowe Dorothy J Mrs @ 922-0738
6117*Raymond David @ 920-2157
6120 Gbem Richd C @ 926-4780
6121 Zecra Alphonse E @ 926-2834
6124 Brown Wm P @ 922-3476
6125 Lindblad Clarence D @ 922-6043
6128 Carlson Richd H @ 926-4876
6129*Johansen Peter @ 922-9282
6132 Dickinson Bruce D @ 929-7968
6133 Olson Harold P @ 920-5086
6136*Harper Linda L @ 925-8612
6137 Cosler David K @ 920-7911
6140 Habermann Thos M @ 927-5961
6141 Walters Robt G @ 926-4520
6144 Maki David J @ 920-1329
W 62D ST INTERSECTS

27

SHINGLE CREEK DR —FROM 46TH AV N NORTHWEST 5 WEST OF LYNDALE AV N

53

ZIP CODE 55412

120

SHOREVIEW AV —FROM E 53D ST SOUTHWEST 2 WEST OF 27TH AV S

ZIP CODE 55417
5200 Vacant
5201*Hill Richd @ 721-7977
5204 Schwartz Laton C Jr @ 724-8050
5205 Waters Max C Mrs @ 724-4107
5208 Smedstad Lorna C Mrs @ 724-8891
5209 Krumpelmann Thos E @ 722-4084
5212 Borstad Richd A @ 722-6665
5215 Klatt Peter C @ 722-6831
5216 Klemenhagen Dale A @ 721-2730
5217 Keenan Patk G @ 722-1625
5220 Peterson Chas H @ 729-1684
5221 Olson Jarl @ 729-8496
5225 Danielson Stanley E @ 721-2283
5228 O'Reilly John T @ 729-5639
5229 Berggren Alvhild M Mrs @ 724-7807
5232 Phillips Paul H @ 724-6273
5233 De Roma Dorothy A Mrs @ 729-9127
5236*Pesterson David @ 721-7139
5237 Hanson Lowell W @ 721-1183
5240*Lind John E @ 721-6968
5241 Hunt Jules A @ 722-1350
5244 Sandberg Cyrus E @ 724-0684
5245 Ehlard Virginia M Mrs @ 724-0919
5248 Burnysat Harry W @ 721-3155
5249 Toratad Kenneth J @ 722-8450
5252 Vacant
5255 Haas Marvin L @ 721-2031
5256 Stickney Earl F @ 724-4784
E 53D ST INTERSECTS
5300 Gustafson Runar H @ 722-2244
5301 Kieselhorst Steph L @ 724-1724
5306 Zellmer Walter E @ 722-2559
5309 Andersen Eug R @ 724-4514
5312 Anderson Lynn W @ 724-9302
5317 Henrikson John H @ 721-4763
5320 Wallin John E @ 729-4460
5321 Pellizzer Matthew @ 729-5935
5324 Schwake Elaine @ 729-1542
5325 Strom Lester M @ 721-2554
5332 Wilson Donald L @ 721-1562
5336 Foster Frank @ 721-4749
5340 Duffy Emmett M @ 729-4829
5344 Johnson Philip O @ 722-7895
5348 Helseth Edith V Mrs @ 729-0478
5356*Weeks Jos S 722-1398
5360 Kubitschek Robt J @ 724-3092
5364 Bernard Stanley R @ 724-3346
5374 Kastratovich Brono @ 721-5137
E 54TH ST INTERSECTS

168

24TH AV S INTERSECTS
5400 Bliss Donald J @ 722-7204
5404 Kadrie Richd @ 722-7761
5412 Sandquist Virgil B @ 729-9636
5416 Severance Delbert @ 729-3661
5420*Gordon Jack M 724-7712
5424 Beckstrom Melvin E @ 724-6521
5428 Anderson Harold G @ 722-8824
5432 Hansen Donald E @ 722-3855
5435 Jensen Kenneth P @ 721-1762
5436 Johnson Conrad P @ 729-1753
5440 Carlson Leonard C @ 724-2309
5444*Zimmer Steven 721-3915
5448 Carlson John A @ 729-6009
5452 Gamec Kenneth J @ 721-4598
5455 Gulck Nora Mrs @ 724-8184
5456 Barnhart David Rev @ 724-2390
23D AV S INTERSECTS
E 55TH ST INTERSECTS
5500 Knox Geo D @ 722-7061
5501 Buckley James W @ 729-1008
5504 Johnson Geo W @ 724-4796
5505 Biddle Pearl L @ 721-1057
5508 Hawkinson Frances A @ 724-8220
5512 Mc Cormick Robt G @ 729-7852
5516*Degendorfer Terry W 722-3762
5522 Rogne Elmer T @ 724-1572
5528 Eklund Joanne @ 724-2112
5532 Swanson Bruce D @ 722-9130
5536 Vacant
5537 No Return
5542 Kleve Sheldon G @
5545 Ritchie Delano @ 729-6400
5546 Lee Kenneth F @ 722-5801
5550 Veranth Kathleen M @ 729-0041
5551 Ludwig Donald W @ 724-0043
5554 Beckstrom Lars E @ 722-5123
5555 Vassau Cornelius J @ 724-2765
5560 Odde Raymond A @ 724-3322
5562 Linden Eric M @ 729-0073
E 56TH ST INTERSECTS

8

SIBLEY ST —FROM THE RIVER NORTH 2 WEST OF MARSHALL

ZIP CODE 55413
7TH AV NE INTERSECTS
724 Bolander Carl And Sons Co (AUX) 379-2143
8TH AV NE INTERSECTS
9TH AV NE INTERSECTS
10TH AV NE INTERSECTS
11TH AV NE INTERSECTS
NE BROADWAY ST INTERSECTS

306

SIDNEY PL —FROM ARTHUR AV SE SOUTHEAST 1 SOUTH OF UNIVERSITY AV SE

ZIP CODE 55414
10 Fink Alan J 379-0091
12 Lines R C @ 378-1139
14 Freed Paul W @ 331-5595
19 No Return
Hunter Robt D 378-7260
20 Kahn S 379-0693
23 Stewart E C 331-7369
25 Apartments
1 Chapman Ralph 378-2092
2*Goldman L 331-9102
3 Kopelman Orit
29 Rooming House (studt housing)
*Zweig Jan
31*Reagan Maureen A 623-0070
Gustavson Marvin L 378-2471
35 Fuchs Doug H 331-6869
37 Rodysill K 378-1048
MALCOLM AV INTERSECTS

146

SILVER SPRING —

ZIP CODE 55414
508*Davis Kenneth A 494-5569

218

SMITH CIR —FROM EMERSON AV N EAST IN A SEMI-CIR ½ BLK NORTH OF 11TH AV N

ZIP CODE 55411
1101 Johnson Geraline
1105 Gray Ola Mae 374-9411
1109 Bestpre Philemene 374-2224
1113 Mathis Vera D
1117 Crittenden Duane 377-4431
1121 Dess M E
1125 Adway B 374-3041
1129 Hammick Horace 377-7121
1133 Jackson Violet
1137*Hall Mary 374-8551
1141*Brown Jane

112

SNELLING AV —FROM FRANKLIN AV E SOUTHWEST 1 WEST OF MINNEHAHA AV

ZIP CODE 55404
2220 Ingersoll-Rand Co 338-7006
2121 Bystrom Bros Inc (Whse)
E 22D ST INTERSECTS
2200 Bystrom Brothers Inc screw mach prods 721-4407
2213 Bystrom Bros Inc (Whse)
2215 Bystrom Bros Inc (Whse)
2216 Bystrom Bros Inc (Sub Ofc)
2217 Bystrom Bros Inc (Sub Ofc)
2221 Handachy Industries prntg ink mfrs & sup 721-3306
2308 Vacant
2309 Panekraft Of Minnesota Inc home improvement contr 721-6628
2310 Donnelly Stucco 721-2901
2320 Vacant
2325 Gunderson Bros sno removal serv 721-6119
E 24TH ST INTERSECTS
E 25TH ST INTERSECTS

114

ZIP CODE 55406
E LAKE ST INTERSECTS
3023 Northwest Aluminum Foundry Inc 721-6586
Kalmark Corp bar & cue grills mfrs 729-8318
Superior Foundry Plate Inc 721-6580
3024 Vacant
3025 George's Tire Brokers 722-6625
3038 Propper Oil (Whse)
3040 Propper Oil & Auto Supply 721-6381
Wood Tailor custom furn mfg 721-4627
3042 Vacant
3100 Techni Tread Inc
Venus Distributing Inc
3104 Baker's Incorporated metal stamping 729-9365
3108 Baker's Inc (SHOP)
3117 Vacant
3118 Rosco Mfg Co 722-9595
3123 Rosco Mfg Co (Whse)
3137 Rosco Mfg (Whse)
3138 Rosco Mfg (Whse)
3139 Rosco Mfg Co (Whse)
3140 Audiophile Stereo Service 729-8386
3158 Federal Equity And Acceptance Corp 721-8551
E 32D ST INTERSECTS
3200 Soderlund A E Co marine contr 721-1356
3205 Traffic Warning Inc signs 721-6456
3209 Vacant
3213 No Return
3217 Federal Mogul whse 721-7421
3218 A-Aero Space Service Co portable restroom mfrs 721-6561
Satellite Industries Inc portable restroom rental & sls 721-3311
3222 Minnesota Metal Finishing job anodizing & tumbling 721-3371
Hanson Pump Serv Co 721-1625
Technical Factors Inc commercial pumps 721-1625
3225 Vacant
3229 Young Carol M Mrs @ 722-0141
3232 General Repair Service mach 721-4465
3233 Form And Cutting Tool look mkrs 721-2591
3240 Leder Brothers Metal Co scrap metals 721-6244
3243 La France Fabrics 721-6306
3249 Midwest Brass & Aluminum 729-7376
E 33D ST INTERSECTS
3300 U S Beech Corp 721-2525
Danielson Brothers contr bldg genl 729-1545
Southcast Bancorporation 721-2525
3307 Globe Production Inc mach shop 721-2459
3308 Davis Irene Mrs @ 729-7660
3311 Kad Machine Inc 721-2478
3315 Hoffor Gina Mrs @ 722-1468
3316 Peltier Beatrice Mrs @ 724-6548
3319 Peterson Thos C @ 724-5321
3320 Karlstad Duane A @ 724-6156
3323 Peterson Gordon @ 722-1960
3327 Pochardt Raymond G @ 722-7313
3328 Industrial Plastics Of Minneapolis Inc plastic molders 721-6444
3331 Hanson Chris J @ 729-0204
3332 Industrial Plastics Of Minneapolis (Sub Ofc) 721-5717

AUGSBURG PUBLISHING HOUSE
Book and Music Publishers
Religious Film Distributors
Office - 426 S. 5th 330-3300 Store - 425 S. 4th

Minneapolis Polk City Directory 1987 © R. L. Polk & Co.
The reproduction of R. L. Polk & Co. directories has been made in accordance with the terms and conditions of an agreement between Historical Information Gatherers, Inc. (HIGs), and R. L. Polk & Co. The directories may not be further reproduced without permission.

Furs
BORGANA • CLOTH COATS
SUITS • DRESSES · ACCESSORIES
Our 131st Year
Albrechts
Nicollet Mall, Tel. 333-8104 Highland, Tel. 690-1567 Edina, Tel. 927-8808

SHERIDAN AV S—Contd
★Robinson M
4101 Jaeger John 926-4894
4104 Vacant
4105 Orfield Leland S ⊕ 926-0215
4108 Ritter Jerome A ⊕ 922-2822
4109★Alfano Jos F 925-1294
4111 Gladhill Dennis L ⊕ 920-1287
4112 Johnson Alfred T ⊕ 926-2016
4113 Moe Wyatt W
4116★Lo Cascio Rosanne M ⊕ 929-7009
4120 Lorence Andy ⊕ 922-3999
4121 De Hoog Jac M ⊕ 920-9014
2 Soucy Sara J Mrs ⊕ 922-4715
4124 Risberg Steph T
4128★Palmer Robert H ⊕ 926-2928
154-A
W 42D ST INTERSECTS
4201 Saint John's Episcopal Church 922-0396
Linden Hills Tot Spot clo ret 922-4601
4206 Pranschke H Steph 920-0604
4213★Hodges Thos 027 8035
4217 Olson Harold P ⊕ 922-1867
4221 Wesson Dorothy L Mrs ⊕ 922-7251
4225 No Return
4230 No Return
4231★Swenson D ⊕
4232 Mac Donald Barbara E ⊕ 926-0748
4233 James John P ⊕ 920-0681
4234 No Return
4236 Ten Bensel Myra L ⊕ 920-2386
4237 Quarnstrom Helmer W ⊕ 922-0194
4238★Cummins John Rev 922-2477
4240★Yemne Donald G 922-0671
4241★Danamen Karla 926-7641
4243★Boyd Kevin 920-4818
No Return
4245 No Return
4251 Sorteberg John A ⊕ 922-9357
4253 Loud Warren S ⊕ 926-5421
4255★Ballard Jamason 929-0610
4257-1★Bolstad Lester F 922-2052
4257-2★Olson Barbara J 922-1695
4259 No Return
No Return
4261 Park Sheridan Apartments
101 Morgan John R 926-4013
102★King L L 926-2899
103★Bissonnette A 925-6044
104 Balderson
105★Passer C E 920-3310
106★Ward J 920-3317
107★Dyers Deb 929-7784
201★Kontinakis Thoeoros 927-9655
202 Mc Grew Helen M 926-2604
203 Cary Steven 925-3559
204★Betterton J 926-7502
205 Evans D Ward 920-3137
206★Johnson D 922-3127
207 Westlund Aiden W 920-1305
208 Eastberg Janet 922-2078
301★Parker Betsy B 927-1773
302★Yeager Jeffrey E 925-2659
303★Alstad J M 927-0781
304 O'Brien Jim 922-6186
305 Jehring Stanley C 922-9146
306★Dennehey Peter G 929-1516
307★Seashore Gayle 927-5501
308 Wilson V P 925-0372
401 Brophy J J 922-7654
402★Fetsch P 925-9416
403★Seidl Terry 929-8146
404★Anderson John E 920-0806
405 Richards Mark E 925-0625
406 Luhman Bonita L 920 7486
407 Jenniges Helen M 922-4392
408★Gist A 925-2367
4271 Sheridan Terrace Apartments
101★Green Ronald G 925-9069
102★Wilker J K 926-5240
103★Peterson Rita 925-8245
104 Simpson H J 927-0302
105★Eichten Leon H 927-0412
106★Everson Richd 922 2306
107 No Return
108 No Return
201★Skove Robin
202★Mallery L 927 5484
203★Whalen Debra 920-4893
204 Kleinhofs Arth 927-9345
205 Ness Carol 926-8540
206 Olson V 920-2404
207★Howard C A 922-4838
208★Hanson L K 925-0238
209★Lokrr K A 922-8807
301★Hill Richd
302★Grim A 927-6921
303★Berzins Edie D 929-4833
304★Anderson S P 926-2700
305 Murray Pat
306 Sautbine Terry 927 9657
307★Sullivan Julie 929-8882
308★Revne M D 925-4903
309★Czerwinski L M 925-3328
401 Scranton S S 923-4925
402★Mc Lehand Robt 920-6373
403★Rudnicki Timothy 922-2241
404★Sandberg P 925-6744
405★Phillips M 926-5630
406★Kloster Marg 929-9038
407★Nowakowski D 927-5829
408★Haveter Robt 927-5696
409★Crickmer Roberta 929-5321
4286 Coldwell Banker Spring real est 926-2761
4290 Family Dentistry 922-6184
Kent Here hair salon
W 43D ST INTERSECTS

W LAKE HARRIET BLVD INTERSECTS 81-A
4748 Beck Peter K ⊕ 929-8677
4800 Vacant
4807 No Return
4810 Jeffords Dexter L ⊕ 920-6211
4815 Lund James B ⊕ 922-1694
4816 Moller James H ⊕
4820 Idzorek Julian J ⊕ 926-2960
4824 Rothschild Steven ⊕ 922-2656
4825 Barricks Robt L
4828 Holloway Richd J ⊕ 922-7456
4831★Mitchell Kathryn ⊕ 922-4831
4832★Nystrom Jas T ⊕ 729-4808
4837 Hardwick Ross M ⊕ 920-9028
4840 Zimmerman Manly A ⊕ 920-2061
4841 Blegen Carl N Jr ⊕ 920-4261
4849 Malkerson Warren G ⊕ 920-7354
W 49TH ST INTERSECTS
4901 Park Alvin L ⊕ 922-6157
4907 Nelson Mary 929-2072
4909 Thirsten Alvin H ⊕ 926 3780
4913★Sterns Jerry
4914★Houpt Donald M ⊕ 925-2596
4915 Buckley Thos J ⊕ 922-0692
4921 Remly Kath D Mrs 926-4663
4922 No Return
4923 Vacant
4924 Van Dyne J 925-4294
4928 Vacant
4931★White Gary D ⊕ 929-0650
4932 Kaplan Thos ⊕ 922-8174
4933★White Emory Mrs 925-6473
4936 Przybylski Paul 926-7772
4937★Shea Robt 927-6568
★Andreini C J 929-8354
4939★Reynolds Bridget 922-0909
4940 Theros Dina C Mrs ⊕ 922-7359
4943★Oxton N D 926-8826
4945 Yaeger Mark S ⊕ 926-7407
4946★Martin Boni B 929-6579
4948 Tillseth Randy 929-3020
4949★Krawetz Debra 925-2446
4950★Rensch Dorothy ⊕ 926-2070
4951★Velasco Alfonso ⊕ 922-7860
4952★Mc Evoy Michael L ⊕ 920-6859
4956 Boyer Vernon H ⊕ 926-6337
4958★Kelley J B 926-0953
W 50TH ST INTERSECTS
5002★Holbrook Edw L ⊕ 920-4509
5007★Hokenson Eunice H C 926-0247
5008★Hoaglund James B 927-6742
5009 Tyson Howard L ⊕ 926-5707
5013★Kertzman James
5016★Couglin Carolyn 920-1846
5017 Mc Guire Mary-Ann ⊕ 929-2038
5020★Eberle Janine 929-4604
5021★Boardman Robert ⊕ 927-0920
5024★Melendez S 920-3704
5025★Adams Alex ⊕ 922-9610
5028 No Return
5029 Henrikson Leonard H 926-0564
5030★Stark Jon P 929-1622
5031★Nelson Patricia A ⊕ 926-2226
5032★Jackson Matthew ⊕ 925-1844
5036 Christensen David D 922-1059
5037★Sliins Valdis 925-2131
5038★Antognozzi Laura J ⊕ 920-1565
5039★Sliins Evalds ⊕ 926-7224
5044★Krogstad Terri 922-8862
5046 No Return
5047★Marble Theresa 925-3089
5049★Biele Michael
5050★Rommeyer Steve 929-8628
5052★Meyer Pis
5053 Perry Edw H ⊕ 922-4236
5057 Lee Norman W ⊕ 922-1326
5058 Cox Michl ⊕ 922-0211

51ST ST INTERSECTS
5100 Premack Budd A ⊕ 922-6952
5101 Lamberton Dorothy E Mrs ⊕ 926-3851
5104 Maxa James R ⊕ 922-0867
5105 Hollihan Thos ⊕ 929 0970
5109★Berghoff Chris ⊕ 927-0318
5110 Dean L M ⊕ 926-3495
5115 Loftus Joseph E ⊕ 929-3561
5116★Rowe Ken ⊕ 926-5854
5119 No Return
5120 Carlson Lowell C ⊕ 927-8602
5124★Soufe C 920-9480
5125 Pedersen Dennis C ⊕ 920-8168
5128 Bixby Kay ⊕ 920 4971
5132★Jung Klaus H ⊕ 926-4562
5133 Copeland Dorothy Y Mrs ⊕
5136★Kosieradski Mark R ⊕ 922-1671
5137★Johnson A L ⊕ 926-0506
5140 Cashin J Patk ⊕ 920-4184
5141 No Return
5144 Helmey Thos D ⊕ 922-6733
5145★Saulitis Erik ⊕ 929-6719
5148★Laindreville Michl ⊕ 929-5764
5149★Ringdahl Debbie ⊕ 926-6656
5152★Bailey Stephen ⊕ 926-0689
5153 Anderson Delbert D ⊕ 929-2261
5156 O'Neil G L ⊕ 926-8448
5157★Kasmirski John ⊕ 927-5391
W 52D ST INTERSECTS

W 56TH ST INTERSECTS
5600★Bremer B C 925-9329
5602 Wetherall Susan E ⊕ 925-3660
5610★O'Connor M P 922-9270
5612 Piehl Carl S 929-1648
5616 Ruffenach Bernard ⊕ 929-6460
5620 Grapp Robt H ⊕ 922-5831
5624 Janson Chester E ⊕ 920-2709
5628 Wellemeyer Roland O ⊕ 926-1167
5632 Jodell Clyde M ⊕ 927-7617
5636 Kloempker Earl J ⊕ 922-0459
5640 Larson Raymond D ⊕ 926-3088
5644 Cihunka Alex ⊕ 920 1758
W 57TH ST INTERSECTS
5700 Anderson Gladys L Mrs ⊕ 926-5678
5701 Reynolds Robt E ⊕ 927-7471
5704 Noerenberg Diane L ⊕ 920 3096
5706 Russell Thos B ⊕ 926-6387
5709 Stelle Geraldine J Mrs ⊕ 927-7801
5710 Richter Joseph ⊕ 926-4203
5716 Dechaine Gerald J ⊕ 926-9017
5717 Radley Sylvia L Mrs ⊕ 922-9319
5720 De Wolf Arth E ⊕ 922-3526
5721 Gagnelius Anna M Mrs ⊕ 920-3486
5726 Watkins James T ⊕ 926-9204
5727 Deegan Gerald M ⊕ 922-0269
5732 Borgh Clifford C ⊕ 922-5154
5733 Hawkins Wallace W ⊕ 926-4973
5736 Mylerberg Robt L ⊕ 926-1247
5737 Thernell Lyle R ⊕ 926-3237
5741★Hoeben Thos 926-2403
5742 Grace John B ⊕ 927-9173
5745 Trudeau Lowell S ⊕ 926-2138
5749 Rosen Kath A ⊕ 922-7946
5752 Mergens Leone A ⊕ 922-1088
Scheid Margt B ⊕ 922-1089
5763★Carey C ⊕ 922-2067
5766★Roedl I ⊕ 927-8919
5767★Long Danl R ⊕ 922-3868
W 58TH ST INTERSECTS
5800 Dobson Orval D ⊕ 920-0568
5801 Hendrickson Nile ⊕
5806★Dunlap John V ⊕ 922-5357
5807 Nordstrom Jon S ⊕ 922-3798
5811 Furlong Douglas W ⊕
5812★Gillespie Danl J 929-8548
5816 Deuta Dean G ⊕ 927-5440
5817 Clemmings Jack G ⊕ 926-4958
5821 Myrold Roy O ⊕ 926-2023
5824 Peterson Marian V ⊕ 922-7056
5825 Hiskey Marvin R ⊕ 922-4068
5828 Gust Laverne M ⊕ 922-8310
5829 Fjerstad James 922-5629
5833 Johnson Bonnie M ⊕ 922-0554
5834 Loeffler Richd J ⊕ 926-4916
5837 Perpich Jeanette E Mrs ⊕ 926-4189
5840 Mandery C Marvin ⊕ 922-4332
5843 Reinert K M 926 0378
5844 Crostephan Paul D ⊕ 922-4201
5847★Eaves John Patk ⊕ 926 6850
5848 Taraldson Richd E ⊕ 922-8804
5853 Woodruff John N ⊕ 926-7180
5857★Stuber C M ⊕ 926-5665
W 59TH ST INTERSECTS
5900 Morgan Roger W ⊕ 926-8256
5901 Keene Janet M Mrs ⊕ 926-6683
5904 Ingersoll Jack A ⊕ 926-4201
5908★Udell Georgia ⊕ 925-3182
5909★Olson Richd H ⊕ 927-6374
5914 Greenwall Wm ⊕ 927-7443
5915 Fitzhenry Kenneth J ⊕
5916 Rygmyr Clair E ⊕ 926-9313
5920 Droegemueller Thos A ⊕ 926-6269
5923 Peine Herbert J Mrs ⊕ 926-5357
5926 Thompson Curtis T ⊕ 920-9019
5929 Silbernagel Robt J ⊕ 925-3420
5933★Hernandez Geo ⊕ 922-3862
5934 Smith Richd L ⊕ 922-8572
5937 Gibbs Mary M Mrs ⊕ 922-4984
5938 Anderson Archer L ⊕ 922-9688
5941 No Return
W 60TH ST INTERSECTS
6015 No Return
6016 Oranaas Einar T Jr ⊕ 927-8347
6020 Johnson Carl V ⊕ 926-9248
6021★Ziola J Brad 925-1981
6024 Dickey Kathy M Mrs ⊕ 926-7064
6027★Gober Vera M Mrs day care 926-6570
6028★Davitch Alex ⊕ 920-8411
6031★Kraemer Kath A 926-9655
6032★Irmiter Claude G ⊕ 925-4354
6035 Shields Vernon A Rev ⊕ 926-0647
6036 Senn Keith W ⊕ 926-5238
6039★Paczkowski Jos R ⊕ 925-6262
6040★Heltne Richd J Jr ⊕ 929-5222
6043 Gellatly Gordon E ⊕ 926-9903
6044 Adams Helen M Mrs ⊕
6047 Crossman Ernest F ⊕ 922-0513
6048★Johnson Brent ⊕
6051 Slitts Harold ⊕ 922-9556
6052 Axelson Donald R ⊕ 926-5965
W 61ST ST INTERSECTS
201 6100 Kapsch Alan 929-8190
6101 Linderoth Karl H ⊕ 926-9272
6104 Wittmer Wm F ⊕ 927-9395
6105 Landin Olga V ⊕ 922-6641
6108 Carlson Duane ⊕ 922-6526
6109★Sherber Richd ⊕ 922-4427
6112★Vidmar Nancy ⊕ 927-0388
6113 Raddatz John L ⊕ 926-3646
6116 Lowe D J ⊕ 922-0736
6117★Donlin Timothy ⊕ 927-7976
6120 Gliem Richd C ⊕ 926-4760
6121 Zecca Alphonse E ⊕ 926-2324
6124★Mc Mullin Michl P ⊕ 925-3208
6125 Lindblad Minnie M Mrs ⊕ 922-6049
6128 Carlson Richd R ⊕ 926-4875
6129 Johansen Peter L ⊕ 922-9282
6132 Dickinson Bruce D ⊕ 929-7968
6133 Olson Harold P ⊕ 920 5098
6136 Dugan Michl ⊕ 925-9812
6137 Manderfeld Michl ⊕ 922-1518
6140★Kennedy Wm M ⊕ 925-9241
6141 Walters Robt G ⊕ 926 4620
6144 Maki David J ⊕ 920-1329
6145 No Return
W 62D ST INTERSECTS

27-A
SHINGLE CREEK DR -FROM 45TH AV N NORTHWEST 5 WEST OF LYNDALE AV N

ZIP CODE 55412

89-A 120
SHOREVIEW AV -FROM E 52D ST SOUTHWEST 2 WEST OF 27TH AV S

ZIP CODE 55417
5200 Slomiany David J 724-4066
5201 Hill Richd ⊕ 721-7977
5204 Schwartz Laton C Jr ⊕ 724-8050
5205 Waters Mae C Mrs ⊕ 724 4107
5208 Smedstad Lorna C ⊕ 724-8891
5209★Krumplemann Jeanne M ⊕ 722-4084
5212 Borstad Richd A ⊕ 722-5665
5215 Klatt Peter C ⊕ 722-6631
5216 Klemenhagen Dale A ⊕ 721-2730
5217 No Return
5220 Peterson Charles H ⊕ 729-1684
5221 Olsen Jarl ⊕ 729-8496
5225 Danielson Stanley E ⊕ 721-2283
5228 O'Reilly John T ⊕ 729-5609
5229 Berggren Alvhild M Mrs ⊕
5232★Faber Timothy ⊕ 722-5766
5233★Landwehr John ⊕ 729-3021
5236 No Return
5237★Peter Terry L ⊕ 723-4434
5240 Lind John E ⊕
5241 Tuttle Robt L
5244 Sandberg Cyrus E ⊕ 724-0684
5245 Elhard Virginia M Mrs ⊕ 724-0919
5248★Richards James O ⊕ 724-4661
5249 Torstad Kenneth N ⊕ 722-9450
5252 Iozlorek Michl J ⊕ 721-7369
5255 Haas Marvis L ⊕ 721-2031
5256 Stickney Earl F ⊕ 724-4784
E 53D ST INTERSECTS
5300 Gustafson Runar H ⊕ 722-2244
5301 Kiesselhorst Steph L ⊕ 724-1724
5306 Zellmer Jean H Mrs ⊕ 722-2559
5309 Anderson Eug R ⊕ 724-4614
5312 Anderson Lynn W ⊕ 724-9302
5317 Henrikson John H ⊕ 721-4753
5320 Bouthilet James L ⊕ 722-5795
5321★Senkler Charles ⊕ 729 5935
5324 No Return
5325 Strom Lester M ⊕ 721-2554
5332 Wilson Donald L ⊕ 722-7441
5336 Foster Franklin J ⊕ 721-4749
5340 Duffy Emmett M ⊕ 729-4829
5344 Johnson Philip O ⊕ 722-7895
5348 Helseth Edith V Mrs ⊕ 729-0478
5356★Schwenkbeck John A ⊕ 729-2087
5360 Kubitschek Robt J ⊕ 724-3092
5364 Bernard S Rex ⊕ 724-3348
5374 Kastratovich Branko ⊕ 721-5137
E 54TH ST INTERSECTS
108
24TH AV S INTERSECTS
54TH ST INTERSECTS
5400 Bliss Donald J ⊕ 722-7204
5404 Kadrie Richd ⊕ 722-7761
5412 Sundquist Virgil G ⊕ 729-3636
5416 Severance Delbert A ⊕ 729-3661
5420 No Return
5424★Beckstrom Robt R ⊕ 729-6715
5428 Anderson Helen M Mrs ⊕ 722-8824
5432 Hansen Donald E ⊕ 722-3868
5435 Jensen Kenneth P ⊕ 721-1762
5436 Johnson Duane S ⊕ 724-4093
5440 Carlson Leonard C ⊕ 724-2309
5444★Otteson Charles C ⊕
5449 Carlson John A ⊕ 729-6009
5452 Gamec Kenneth J ⊕ 721-4598
5455★Pare Wm G ⊕ 722-4050
5456★Gronseth Bertha M ⊕ 722-4680
23D AV S INTERSECTS
E 55TH ST INTERSECTS
5500 Knox Geo O ⊕ 722-7061
5501 No Return
5504★Davidson Eliz ⊕
5505 Biddle Pearl L ⊕ 721-1057
5508 Hawkinson Frances A ⊕ 724-8220
5512★Baugh Terry L ⊕ 722-5763
5516★Lasserud Tom J ⊕ 729-0347
5522 Rogne Elmer T ⊕ 724-1573
5528 Eklund Joanne ⊕ 724-2112
5532 Swanson Bruce D ⊕ 729-9130
5536★Carlson Donovan P 724-8009
5537 Denny Richd A
5542 Kleve Sheldon G ⊕
5545 Ritchie Delano ⊕ 729-6400
5548 Lee Kenneth F ⊕ 722-5601
5550 Voranth Kathleen M ⊕ 729-0041
5551 Ludwig Donald W ⊕ 724-0043
5554 No Return
5555 Vassau Cornelius J ⊕ 724 2765
5560 Odde Raymond A ⊕ 724-3923
5562 Linden Eric M ⊕ 729-0073
E 56TH ST INTERSECTS

8
SIBLEY ST -FROM THE RIVER NORTH 2 WEST OF MARSHALL

ZIP CODE 55413
7TH AV NE INTERSECTS
724 Boom Island Park
1112 Graco-Riverside Plant 623-6000
8TH AV NE INTERSECTS
9TH AV NE INTERSECTS
10TH AV NE INTERSECTS
11TH AV NE INTERSECTS
NE BROADWAY ST INTERSECTS

306
SIDNEY PL -FROM ARTHUR AV SE SOUTHEAST 1 SOUTH OF UNIVERSITY AV SE

ZIP CODE 55414
10 Wagner L R ⊕ 623-8365
12★Hasenpflug Jurgen ⊕ 379-1812
14 Freed Paul W ⊕ 331-5585
19★Rypstat Kathy R 331-5800
★Collin Mark R 331-2434
20 Kahn Susan D ⊕ 378-0779
23★Albrecht J E 379-4222
25 Apartments
1★Weitzel T 331-6832
2 Kline
3 Eriksson
4★Hellersted Wendy
29 Rooming House studt housing
31 Gustavson Marvin L ⊕ 378-2471
37 Silverstein
MALCOLM AV INTERSECTS

5
SKYLINE CURVE -FROM 18TH AV N NORTH 1 WEST OF N 4TH ST

ZIP CODE 55411
18 BAYN INTERSECTS
1800★Bufkin Clark ⊕ 529-9670
1802 Boyer Yvonne ⊕ 522-5734
1804 Harrington J A 521-4266
1806 No Return
1808 Atkins Richd P ⊕ 529-4694
1810 Wald C 529-1390
1814★Barth Terry D 588-4412
1816 Poulson C A ⊕ 522-5543
1818★Neller Fred 521-6312
1820 Sayre Roger E ⊕ 521-0004
1822 Vacant

218
SMITH CIR -FROM EMERSON AV N EAST IN A SEMI-CIR ½ BLK NORTH OF 11TH AV N

ZIP CODE 55411
1101 No Return
1105 Gray Ola Mae
1109 Taylor Aldrich 377-5370
1113★Matthewes Anna
1117★Porter Diane E
1121 Doss Mary E
1125★Coleman Helen K 377-2670
1129 Newell Carol K
1133 Jackson Violet
1137★Whitfield A
1141 Brown Jane E

The reproduction of R. L. Polk & Co. directories has been made in accordance with the terms and conditions of an agreement between Historical Information Gatherers, Inc. (HIGs), and R. L. Polk & Co. The directories may not be further reproduced without permission.

SHOREVIEW AV–Contd
5221 Olsen M A [9]+ ⊙ 729-8496
5225 Danielson Stanley E & Alice A [9]+ ⊙ 721-2283
5228 O'Reilly John T [9]+ ⊙ 729-5639
5229 Berggren Alvhild M [9]+ ⊙
5232 Strande Linda A [4] ⊙ 722-5810
5233 Not Verified
5236 Cardinal Greg [4] 721-6235
5237 Hopper Brian W [3] ⊙ 724-3212
5240★Murray Wm C ⊙ 724-8589
5241★Chi Chiu Aong & Siu Chieh Chen ⊙ 721-1316
Chi Ed 721-1316
5244 Sandberg Cyrus E & Lynn L [9]+ ⊙ 724-0894
5245 Elhard Virginia M [9]+ ⊙ 724-0919
5248 Richards James O & Sarah M [6] ⊙ 724-4661
Boulahssas Mostafa & Melissa R 724-4661
5249★Torstad Kenneth N ⊙ 722-9450
Torstad Norman E 722-9450
5252 Idsaurck Michl J [4] ⊙ 721-7369
5255 Haas Marvis L [9]+ ⊙ 721-2031
5256 Johnson Maurice L [3] ⊙ 729-5032
Peterson Marian V 729-5032
• E 53D ST INTERSECTS
5300 Gustafson Runar H & Annette M [9]+ ⊙ 722-2244
5301 Kieselhorst Stephen L & Frances J [3] 724-1724
5306 Zellmer Robt & Mary [9]+ ⊙ 722-2569
5309 Anderson Harriet M [9]+ ⊙ 724-4514
5312 Anderson Lynn W [9]+ ⊙ 724-9302
5317 Henrikson John H & Sandra L [6]+ ⊙ 721-4753
Henrikson Christy 721-4753
5320 Bailey Paul F [4] ⊙ 724-5964
5321 Senkler Georgene [6] ⊙ 724-0820
5324 Rober P [3] 729-2984
5325 Strom Lester M & Theresa H [9]+ ⊙ 721-2554
5332 Not Verified
5333 Strickland Dorothy L [2] ⊙
5336 Strandemo Gail A [4] ⊙ 722-9268
Strandemo Stephen R 722-9268
5340 Duffy Emmett M & Marilyn L [9]+ ⊙ 729-4829
5344 Slawson Kelly J & Cath A [4] ⊙ 724-2611
5348 Not Verified
5356 Schwenkbeck John A [6] ⊙ 729-2087
5360 Kubitschek Robt J & Judith A [9]+ ⊙ 724-3092
5364 Not Verified
5374 Kastratovich Branko & Vera [9]+ ⊙ 721-5137
Kastratovich Yelena 721-5137
• E 54TH ST INTERSECTS

108

• 24TH AV S INTERSECTS
5400 Bliss Donald J & Bertha O [9]+ ⊙ 722-7204
5404 Kadrie F Richard & Verna L [9]+ ⊙ 722-7761
5412 Sandquist Virgil B & Marion A [9]+ ⊙ 729-3636
5416 Severance Delbert A & Virginia K [9]+ ⊙ 729-3661
5420 Bugge Irene [3] 722-8063
Maercklein Robin 722-8063
5424 Beckstrom Robt R & Marjorie A [6] ⊙ 729-6715
5428★Neary Andrew 724-0332
5432 Hansen Donald E & Una A [9]+ ⊙ 722-3858
Hansen James B 722-3856
5435 Chandler Kurt T & Cath A [4] ⊙ 722-3153
Chandler Cath A 722-3153
5436 Johnson Duane S [9]+ ⊙ 724-4093
5440 Carlson Leonard C & Lorraine H [9]+ ⊙ 724-2309
5444 Gran Christopher O & Cecilia F [3] ⊙ 729-6816
5448 Carlson John A [9]+ ⊙ 729-6009
5452★Gamec Kenneth J 721-4598
5455 Pare J [6] ⊙ 722-4050
5458 Not Verified
• 23D AV S INTERSECTS
• E 55TH ST INTERSECTS
5500 Knox Geo D & Marion E [9]+ ⊙ 722-7061
5501 Not Verified
5504 Bauer R E [4] ⊙ 724-1614
5505 Biddle Pearl L [9]+ ⊙ 721-1057
5508 Not Verified
5512 Vacant
5516 Lasserud Tom J & Kristine C [6] ⊙ 729-0347
5522 Rogne Elmer T & Edna P [9]+ ⊙ 724-1572
5528 Not Verified
5532 Swanson Bruce D & Kathleen A [9]+ ⊙ 722-9130
5536★Jones Dean R & Amy E ⊙ 721-7508
5537 Mc Naughton Danl T & Amy J [3] ⊙ 724-9540
5542 Not Verified
5546 Ritchie Delano & Dana J [9]+ ⊙ 729-6400
5546 Lee Kenneth F & Hilda M [9]+ ⊙ 722-5801
5550 Veranth Kathleen M [9]+ ⊙ 729-0041
5551 Ludwig Donald W & Viola A [9]+ ⊙ 724-0043
5554 Not Verified
5555 Vassau Cornelius J [9]+ ⊙ 724-2765
5560 Odde Raymond A & Emilie L [9]+ ⊙ 724-3323
5562 Linden Eric M & Rochelle M [9]+ ⊙ 729-0073
• E 56TH ST INTERSECTS
84 HOUSEHOLDS

8

SIBLEY ST –FROM THE RIVER NORTH 2 WEST OF MARSHALL

• ZIP CODE 55413
724 BOOM ISLAND PARK
• 8TH AV NE INTERSECTS
• 9TH AV NE INTERSECTS (NOT OPEN WEST)
• 11TH AV NE INTERSECTS (NOT OPEN WEST)
1112 GRACO-RIVERSIDE PLANT 623-6000
• NE BROADWAY ST INTERSECTS
1 BUSINESS

306

SIDNEY PL –FROM ARTHUR AV SE SOUTHEAST 1 SOUTH OF UNIVERSITY AV SE

• ZIP CODE 55414
• ARTHUR AV SE INTERSECTS
10 Radford Karen J [4] 623-0261
12 Lines Richd [4]
14 Not Verified
19 Cady L [3]
20 Dull K A [3] ⊙
23★Meier Kristina L
25 Apartments
1 Hanson Cindy [4] 378-1207
1 Scott Keith 378-1207
2 Durbee M [3]
3★Nelson Carol M 379-7618
4 Rusinofg G [3]
5 Golman Laurie [4]
5 Levitt Michl [4]
29 STUDENT HOUSING
31 Weiss [3]
37 Not Verified
• MALCOLM AV SE INTERSECTS
14 HOUSEHOLDS

5

SKYLINE CURVE –FROM 18TH AV N NORTH 1 WEST OF N 4TH ST

• ZIP CODE 55411
• 18TH AV N INTERSECTS
1800★Lindfors Ruth ⊙ 522-8343
Halford Edith 522-8343
Halford Vera 522-8343
1802-1806 Not Verified (3 Hses)
1808 Worley M P [4] ⊙ 529-9609
1810 Not Verified
1814 Barth Terry D [6] ⊙ 588-4412
1816 Poulson Carol A [9]+ ⊙ 522-5543
1818★Collins A 522-5587
1820 Turen L J [4] ⊙ 521-3501
1822 Seitel Craig L [4] ⊙ 522-1269
9 HOUSEHOLDS

218

SMITH CIR –FROM EMERSON AV N EAST IN A SEMI-CIR ⅛ BLK NORTH OF 11TH AV N

• ZIP CODE 55411
1101 Not Verified
1105 Gray Ola Mae [9]+
1109 Not Verified
1113★Phetsouphanh Sit & Uame 377-2826
1117 Porter Diane E [6] 377-4431
1121 Doss Mary E [9]+
1125 Not Verified
1129 Newell Carol K [9]+
1133 Jackson Violet [9]+
1137 Whitfield Alvin C [6]
1141 Brown Jane E [9]+
11 HOUSEHOLDS

112

SNELLING AV –FROM FRANKLIN AV E SOUTHWEST 1 WEST OF MINNEHAHA AV

• ZIP CODE 55404
• FRANKLIN AV INTERSECTS
2121 Not Verified
• E 22D ST INTERSECTS
2200 BYSTROM BROTHERS INC screw mach prods 721-7511
2213 BYSTROM INVESTMENT CORP (WHSE)
2215 BYSTROM INVESTMENT CORP (WHSE)
2216 BYSTROM BROS INC (SUB OFC)
2217 BYSTROM INVESTMENT CORP (SUB OFC)
2223 HANDSCHY INDUSTRIES prntg ink mfrs & sup 721-3386
2304 Vacant
2306 DONNELLY STUCCO CO 722-4200
AMERICAN SUBCONTRACTORS ASSN constn 722-0357
2309 GARLOCK FRENCH ROOFING CORP 722-7129
2310 EKOLA ENGINEERING INC eng materials 722-1366
2323 GRAND LIMOUSINE CO
2325 GUNDERSON BROTHERS cement contrs 721-6119
• E 24TH ST INTERSECTS

114

• ZIP CODE 55406
• E LAKE ST INTERSECTS
3023 ALLWEATHER ROOF INC roof contrs 721-2545
3024 ASPEN MEDICAL GROUP med clinic 721-0500
3025 WATER SUPPLY CO water distr 722-0688
GEORGE'S TIRE BROKERS 722-6625
3029 Vacant
3104 BOKER'S (INCORPORATED metal stamping 729-9365
3105 BOKER'S INC (SHOP)
3118 PANELCRAFT OF MINNESOTA INC ext home improve splsts 721-6628
3131 COTTAGE CORPORATION acrylic fabrication 722-9090
3138 DAVIDSEN DISTRIBUTING 729-7386
3140 D J'S AUTOMOTIVE auto repr 721-2110
CLENET COACH WORKS 721-6708
3150 WORLD OF WOOD kitchen cabinet whol & ret 721-7912
CABINET MAKING SHOP 721-7912
3160 WHOLE BUILDERS COOPERATIVE res design & constn 724-1202
• E 32D ST INTERSECTS

114-A

3200 TERRY PERRON'S COLLISION 721-2427
3201 JENSEN ELECTRICAL CO electrical contractors 340-0334
3205 KNIGHT & SONS CO residential roofing 854-4971
3209 Vacant
3210 DESIGN & BOAT RESTORATION
3213 Vacant
3218 BLUEBELL ICE CREAM 729-5205
3219 FIRE BRICK ENGINEERS CO INC distr fdry prods 721-3910
3222 A A A ICE CO ice mfg & distr 721-4493
EVALUATION RESEARCH plastics research 729-8051
3229★Vrchota Steve ⊙ 729-2048
3230 LOSSING ORTHOPEDICS whol sls 724-2869
3232 ROY'S REPAIR mtrcycle repr 721-8868
3233 FORM & CUTTING TOOL INC mfrs 721-2591
D C PRECISION CO mach shop 722-6444
3240 LEDER BROTHERS METAL CO scrap mtl recycling 721-6244
3241 L SECURITY SYSTEMS refuse 722-2365
3243 REFRANCO CORP environmental rsrch 724-6729
3249 A M S PACKAGING INC 721-3534
3253 TOPLINE AUTOBODY 729-9488
3257 TOPLINE AUTO BODY (ADDL SP)
• E 33D ST INTERSECTS
3300 U S BENCH CORP outdoor adv 721-2525
3307 MANUFACTURING SPECIALTIES & TECHNOLOGIES INC mach shop 721-3134
3308 Davis Irene [9]+ ⊙ 729-7680
3311 KAD MACHINE INC 721-2478
3316 Peltier Beatrice [9]+ ⊙ 724-6548
Peltier Anna M 724-6548
Peltier Joseph 724-6548
Peltier Paulette E 724-6548
3319 Peterson Elvie E [9]+ ⊙ 724-5321
3320★Castellanos Javier & Yolanda ⊙ 724-6198
3323 Petersen Gordon H [9]+ ⊙ 722-1960
3327 Pochardt Morris B & Carol A [9]+ ⊙ 722-7313
Pocharrit Jos S 722-7313
3328 INDUSTRIAL PLASTICS OF MINNEAPOLIS INC molders 721-6444
3331 Hanson Chris J & Dorothy D [9]+ ⊙ 729-0204
3336 Not Verified
3339★Schanke Geraldine 721-1135
3340★Vestedahl Maxine E 721-3974
3343★Lesley Bradford
3344 White Linda M [9]+ ⊙ 729-4470
3347 Smith [2]
Jeffries [2]
3348 Wallin Greg [3] 721-3595
Wallin Gina [3]
3351 HUNT ORGAN CO 722-1347
• E 34TH ST INTERSECTS
3400 Apartments
1-2 Vacant (2 Apts)
3404 Le Vernier J M [3] 729-1458
3409 Nelson Raymond F C & Lillian D [4] ⊙
3413 Manypenny Deano [3] 729-8337
3414 MOHS MIKE CONSTRUCTION CO INC genl contr 721-1107
3417 Englund Ralph W [9]+ ⊙ 724-6263
Englund June L 724-6263
Englund Marion A 724-6263
3418★Johnson Steve & Kim 722-2605
3420 Peterson Don C [9]+ ⊙ 722-1852
3421 Barry Marian [4] ⊙ 729-4229
3425 Oslund Ronald D & Mary M [9]+ ⊙ 729-5731
Oslund Beth R 729-5731
3426 Huss John E Jr & Judy A [9]+ 724-1933
3429 Harvey Harriet A [9]+ 722-2822
3432 Johnson Wm F & Nancy E [4] ⊙ 724-2428
3433★Frederico Wm 724-8189
Heitz John R [6] ⊙ 724-1728
3434★Wilkerson Virginia ⊙ 729-1390
3437 Peterson Russell E & Janice E [9]+ ⊙ 722-2940
3438 STAFFORD BLAINE DESIGNS designing & custom screen prnt 721-2400
AARDVARK GRAPHICS custom screen prntgs 722-1618
3441 Henry Wm D & Judy P [9]+ ⊙ 729-7161
3442 CRUSADER MFG INC 722-0994
3445★Greeson Robert ⊙ 724-8902
3446 RIVERSIDE CONSTRUCTION INC 724-5038
3445 Rohring Robt H
3450 SIGER CONTROLS INC cntrl sys 724-2710
3451★Rohring Wm & Imperial J 722-4382
3453 Heitz Ruel J & Ruby [9]+ ⊙ 721-2078
3454 Vacant
3457★Rjorn Doug & Donna
★Adams Rodney 729-8047
• 35TH AV S INTERSECTS
3500 Boucher Joseph E & Lois J [9]+ ⊙ 729-8132
3505 Nelson Morris R [9]+ ⊙ 724-6961
3508 J-KOR CO quality metal finishing 722-3532
MODERN PRODUCTS FINISHING CO spray painting 729-7393
3509 Paulson Don [4]
3511 Drogseth Elmer [4] ⊙
3512 Caup Pearl Mae [3] ⊙ 724-4865
Camp Jos 724-4865
3515 Pacheco John & Frances [4] 722-4326
3519 Not Verified
3519 Leon Cindy [3]
3523 Sloss D L [4] ⊙ 721-5874
3527 La Croix Roger G [3] ⊙ 729-2847
3528 JOHN'S WELDING SERVICE INC 722-2578
3531 Ladwig Forrest R [3] ⊙ 729-2854
Ladwig Pamela L 729-2854
3534 JOHN'S WELDING (SUB OFC)
3535 Not Verified
3536★Lillemoe Larry D 722-6865
3539 Batts Howard W [4] 729-8823
3540★Lillemoe Dean 729-9074
3543★Geng Larry & Louinn ⊙ 724-5102
3544 WOZNAR STAMPING INC 722-8569
3547 Not Verified
3548 Padgett Marilynn J [4] 722-3764
3551★Green Frank & Lisa A ⊙ 729-2551
3552 Not Verified
3556 GUY'S PRINTING INC comm prntrs 721-3378
3559-3559 Not Verified (2 Hses)
3560 KAB INC 729-2356
3560 Vacant
SOUTH MINNEAPOLIS PLUMBING & HTG 729-3590
3563 Sharp Moe [3]

213

• E 36TH ST INTERSECTS
3600 SAINT JAMES AFRICAN METHODIST EPISCOPAL CHURCH 721-4566
3601 Sevre Sandra K [9]+ 729-1134
3604 ST JAMES A M E CHURCH (PARRISH CNTR) 721-4566
3608 Not Verified
3609 Leonard David L [9]+ ⊙ 722-9714
3611 Gordon Wm C & Madeline V [9]+ ⊙ 729-3060
Gordon James D 729-3060
3612 Hester Willie [9]+ ⊙ 724-2352
White Willie B 724-2352
3615 Pauna Howard R [6] ⊙ 729-4124
3616-3619 Not Verified (2 Hses)
1 Wilson Deanna F [9]+ ⊙ 722-6314
1 Wilson Michl D 722-6314
1 Wilson Deanna L 722-6314
1 Wilson Yolanda Y 722-6314
2 Not Verified
3623 Boatman George & Emma [9]+ ⊙ 724-0429
3624★Waren Betty 722-2812
Warn Mary 722-2812
Warn Rosie 722-2812
3627 Gaskin M D [9]+ ⊙ 729-8467
3628 Not Verified
3631 Black Kenneth R & Karen M [9]+ ⊙ 721-5258
3632 Wallace Carrie H [9]+ ⊙ 724-0611
3636 Williams Susan E [9]+ ⊙ 722-8448
3639 Young Mosylean A [9]+ ⊙ 724-2697
3640 Williams Irene I [9]+ ⊙ 721-1874
3643★Eide Arnold 722-9719
3644 FALLS AUTO CLEAN-UP Slayton Oliver L & Bessie I [9]+ ⊙ 729-3524
Slayton Michl E 729-3524
3647 Not Verified
3648 INSTANT WHIP MINNESOTA food prods 721-6905
3650 INSTANT WHIP MN (ADDL SP)
3651 Not Verified
3655 Novane Daycocie [3]
3663 Not Verified
• E 37TH ST INTERSECTS
3700 TONY'S COLLISION REPAIR 721-4979
3704 GREAT LAKES PRODUCTS vinyl windows 721-6241
3708 PREMIER LIMOUSINE 722-4467
3712 SAMS AUTO REPR 722-2030
3715 Sherrod L [3] 729-2262

SHOREVIEW AVE (M)
5400 Bliss Donald J [8]+ ▲ 722-7204
5404 Kedrie Richard [8]+ ▲ 722-7781
5412 Sandqvist Virgil B [5]+ ▲ 729-3838
5416 Severance Virginia C [8]+ ▲ 729-3651
5420@Meercklein Robert 722-8083
5428 Mickelson Brian W [2] ▲ 721-9785
5432 Hansen Donald E [8]+ ▲ 722-3858
5440 Carlson Leonard C & Lorraine [8]+ ▲ 724-2309
5448 Roverud Susan G [8] ▲ 729-6009
5455 Johnston Julie A [8]+ ▲ 722-4050
5456 Cosgrove Richard W [8]+ ▲ 729-6345
+E 56TH ST INTERSECTS
· ZIP CODE 55417 CAR-RT C030
5500 Knox Marion E [8]+ ▲ 722-7061
5516@Edberg K C 729-0347
Lasserud Tom J [8]+ ▲ 729-0347
5528 Eklund Joanne C [8]+ ▲ 724-2112
5536 Brophey Elizabeth A [2] ▲ 722-9257
+23RD AVE S BEGINS
5550 Veranth Kathleen M [5]+ ▲ 729-0041
5555@Oreschnick Mark B 729-5747
5560 Odde Thomas C [8]+ ▲ 724-3323
+E 58TH ST INTERSECTS
+STANDISH AVE BEGINS
HOUSEHOLDS 59

SHOREVIEW RD (MINNEAPOLIS)-FROM 4095 GRIMES AVE N WEST
- ZIP CODE 55422 CAR-RT C032
4400 Barthel Francis D & Jeanette [8]+ ▲ 536-0483
4401 Wheeler Michael K [8]+ ▲ 535-1005
4405 Schwartz Mary C [5]+ ▲ 535-1901
4408@Andersen Craig 537-5729
@Andersen Donia 537-5729
4409@Johnson Mark 536-0930
@Johnson Paula 536-0930
4412 Falkowski Thomas D & Barbara [8]+ ▲ 536-8369
4413 Neubert Daniel L & Judith [8]+ ▲ 535-4763
4418 Okeefe Richard C & Jeanne [8]+ ▲ 533-1487
4420 Johnson Michael J & Deborah [8]+ ▲ 533-1395
4421 Kranz William A Jr & Ellen [8]+ ▲ 533-0151
4425 Levens Joseph A & Marylee [8]+ ▲ 535-8344
HOUSEHOLDS 13

SHOREWOOD LN (EXCELSIOR)-FROM 25999 SMITHTOWN RD
- ZIP CODE 55331 CAR-RT R057
5515 Devries Elaine P [8]+ ▲ 474-2195
5520 Rand Deborah [4] 474-7117
5530 McAlpine Thomas W [5] ▲ 470-6357
5535 King Timothy J & Karen [1] ▲ 471-7762
5550 Kinney Anthony E [4] 470-4504
5565 Hart Barbara M [4] 470-0911
5615@Fritzke A M 474-0665
HOUSEHOLDS 7

SHOREWOOD LN (MOUND)-FROM 4949 THREE POINTS BLVD SOUTHEAST
- ZIP CODE 55364 CAR-RT R005
1700 Konrardy Joseph M & Bonnie [2] ▲ 472-0596
+CRESTVIEW RD BEGINS
1706 Hibbard Benjamin G [8]+ ▲ 472-5114
1723 Miller Susan K [1] ▲ 472-6172
1724 Cennatelli Margaret M [5]+ ▲ 472-8738
1730 Hanus Helen J [8]+ ▲ 472-0828
1733 Nelson Richard S [9]+ ▲ 472-1331
1736 Lindgren Brent D [5]+ ▲ 472-4567
1743 Gustafson Evan M [8]+ ▲ 472-6392
GUSTAFSON FURNITURE SALES furniture 471-8904
1754 Anderson Carl J [3] ▲ 491-5661
1761 Goebel Clarence F [8]+ ▲ 472-2998
STEVES JET DRIVE SERVICE repair svcs 472-2821
1766 Johnson Cheryl R [8]+ ▲ 472-6601
1772@Ketcher Randy J 472-1071
1773 Johnson Michael E [8]+ ▲ 472-6877
1778 Robushin Gerald D [5] ▲ 472-3064
1788 Ohearn Harry Jr [8]+ ▲ 472-5031
1791 Merchant Clara E [8]+ ▲ 472-3065
+QUAIL RD BEGINS
1808@Wiedenman M B 472-5085
1824 Gulbrandson Donald E [8]+ ▲ 472-2163
1840@Petersen Marissa 472-1987
1848 Evenson Robert E & Gloria [8]+ ▲ 472-1970
1864 Coleman Donald V [6] ▲ 472-2104
1871 Blazevic Bradley T [8]+ ▲ 472-8798
1872 Iverson Arthur L Jr [8]+ ▲ 472-3158
+RESTHAVEN LN ENDS
1880@Kaiser Douglas A 472-1425
1900@McMillan Brian 472-7349
@McMillan Teresa 472-7349
1901 Fedo Gary P & Mary [8]+ ▲ 472-1261
1904 Burkhalter Wayne E & Susan [8]+ ▲ 472-5022
1908 Miller Margaret C & Nicholas [8]+ ▲ 472-6909
1909@Hrkal Craig A ▲ 472-6615
+LAKESIDE LN ENDS
1919 Koob James J & Ramona [8]+ ▲ 472-6300
1920@Keller Diane 472-5303
@Keller Greg 472-7146
1927 Westlund Margo A [8]+
1928 Johnson Clarence N [5] ▲ 472-8932
1932 Cosky Kyle J [4] ▲ 472-0533
1935 Younggren Thomas D [8]+ ▲ 472-7045
1942@Maharri Beverly 472-6656

SHOREWOOD LN (MND)
1943@Parker C A 472-2482
@Parker M 472-2482
1948@Pytleski John R 472-5588
TRUCOLOR RESTORATION INTL masnry other stnwrk 472-5588
Vanderwilt Jane P [8] ▲ 472-5568
1952 Walton James M [8]+ ▲ 472-5277
1956 Szarke Joseph R [8] ▲ 472-5434
1959 Hawks Gregory A [8]+ ▲ 472-7679
1960@Gerard D E 472-4781
1968 Larson Bruce W & June [8]+ ▲ 472-2686
+BEACHSIDE RD BEGINS
2010 Hewitt Steven C & Martina [8]+ ▲ 472-6708
2024 McWilliams Suzanne M [1] ▲ 472-8688
2025 Nelson Marvin L & Joyce [8]+ ▲ 472-3500
2040 Utterberg Dean M [8]+ ▲ 472-5000
2045 Sentman Mildred M [8]+ ▲ 472-6637
+LAKESIDE LN BEGINS
BUSINESSES 3 HOUSEHOLDS 52

SHOREWOOD TRL (HAMEL)-FROM 999 SUNSET CT
- ZIP CODE 55340 CAR-RT R005
4335@Shishilla John 478-2714
@Shishilla Katy 478-2714
4375 Hoveida Bahman [2] ▲ 478-9294
+FOXBERRY FARMS RD ENDS
4395 Sime Michael R & Pamela [3] ▲ 478-6953
4435 Marxer Venetia A [2] ▲ 478-8932
4455 Ferguson Michael F [4] ▲ 478-2499
+FOX PATH CT ENDS
4470 Kayser Michael A & Patricia [3] ▲ 478-6240
4475 Jacoby Clayton J [3] ▲ 478-3257
+MEDINA LAKE DR INTERSECTS
HOUSEHOLDS 8

SHOREWOOD OAKS DR (EXCELSIOR)-FROM 6161 STRAWBERRY LN EAST
- ZIP CODE 55331 CAR-RT R065
26000 Helling Rodney C [2] 470-7381
26010 Buonomo Peter M Jr & Alene [7] ▲ 474-2078
26020@Vaught John 470-8871
26030@Chiotti Bart J 474-7050
26055 Aslesen Donald R & Dianne [6] ▲ 470-5854
26075 Thibado Michael J & Janice [8]+ ▲ 470-9189
26095@Lillegren Paul 474-3027
+OAK LEAF TRL ENDS
26135 Klimowicz Diane O [8] ▲ 470-0699
26155 Anderson Scott W & Kristi [2] ▲ 401-9318
26175 Pisula James D Jr & Brenda [8]+ ▲ 474-1949
+MAPLE LEAF CIR ENDS
26215 Colopoulos William S & Mary [8]+ ▲ 474-1311
26320 Roberts James C & Lauri [8]+ ▲ 470-0846
+BURLWOOD CT BEGINS
26340 McCarty Robert P & Jennifer [8]+ ▲ 470-9328
26360@Greer Sally A 474-2895
26380 Virnig Michael J & Lorilee [8] ▲ 474-1692
26395 Hafomaier Julie A [8] ▲ 470-0094
26400 Kapustka Lawrence J [8] ▲ 470-6119
@Radcliffe Mary 470-6119
+OAK LEAF TRL BEGINS
+W 62ND ST BEGINS
HOUSEHOLDS 18

SHORT RD (MOUND)-FROM 6227 BIRCH LN

SHUMWAY ST S (SHAKOPEE)-FROM 539 3RD AVE W
- ZIP CODE 55379 CAR-RT C011
211 Kurvers Eugene L & Maryann [8]+ ▲ 445-5752
223 Bindewald Michael D & Gail [8]+ ▲ 445-0034
240 VALLEY RECREATION PRODUCTS sprtg athltc gds 445-2873
+4TH AVE W INTERSECTS
+5TH AVE W INTERSECTS
+6TH AVE W INTERSECTS
635 Mathison Sharon R [8] ▲ 496-0056
+7TH AVE W INTERSECTS
724 Scheffler Edward W [8]+ ▲ 445-2399
727 Tuttle Anna M [8]+ ▲ 445-8969
734 Scheffler Martin P [8]+ ▲ 445-2594
735 Miller Dorothy M & Robert [8]+ ▲ 445-3448
742 Derhaag Debra A [8]+ ▲ 496-1066
750 McGovern Richard F & Shirley [8]+ ▲ 496-1778
751 Pidde Mark D & Ellen [8]+ ▲ 445-4047
903 Hill Roger D & Deanne [8]+ ▲ 445-5188
910 Pass Harold A & Mary [8]+ ▲ 496-1774
923 Cox Kimberly S [8]+ ▲ 445-4291
924 Bigot Harold E [5] ▲ 445-3245
936 Ferguson M E & Elna [8]+ ▲ 445-1435
945 Hauger John C [8]+ ▲ 445-3157
946 Brang Jeffrey O & Bonnie [8]+ ▲ 445-0854
953 Bruels Michael J & Karla [8]+ ▲ 496-4055
960 Baer Gladys L [8]+ ▲ 445-2667
961@Dieled James 445-2119
968 Valiant Betty L [1] ▲ 445-4379
VALIANT BETTY child day care svcs 445-4379
969 Case Kevin R [8]+ ▲ 445-4281
+10TH AVE W INTERSECTS

SHUMWAY ST S (S)
1018 Ottman Patrick R & Maryellen [8]+ ▲ 445-7212
1019 Kreuser Robert F [8]+ ▲ 445-1357
- ZIP CODE 55379 CAR-RT C009
1030@Trickel E 496-3075
- ZIP CODE 55379 CAR-RT C011
1033 Berens William F [8]+ ▲ 445-2850
+MCDEVITT CIR INTERSECTS
1175 Pumper Pamela J [8]+ ▲ 445-4503
1185 Menke Leroy R & Darlene [8]+ ▲ 445-2710
+THOMAS AVE INTERSECTS
BUSINESSES 2 HOUSEHOLDS 28

SIBLEY AVE (WAYZATA)-FROM 19199 MINNETONKA BLVD NORTHWEST
+VINE HILL RD BEGINS
- ZIP CODE 55391 CAR-RT C012
4055 Sieling Vernon E & Barbara [8]+ ▲ 476-4060
4065 Cady Sherri A [8]+ ▲ 473-9638
+WALDEN TRL INTERSECTS
HOUSEHOLDS 2

SIBLEY ST NE (MINNEAPOLIS)-FROM 2 7TH AVE NE NORTHWEST
+8TH AVE NE INTERSECTS
+9TH AVE NE BEGINS
+11TH AVE NE BEGINS
+BROADWAY ST NE INTERSECTS
+WATER ST NE BEGINS
+13TH AVE NE BEGINS

SIBLEY ST S (SHAKOPEE)-FROM 1649 SHAKOPEE AVE E SOUTH
- ZIP CODE 55379 CAR-RT C006
915 Tietz Virginia M & Wayne [8]+ ▲ 496-1158
927 Mayer Robyn S [8]+ ▲ 445-3287
937@Gantrlis Dana 445-6768
Haller Zack J [2] ▲ 496-3547
949 Lindemann Daniel R & Blanche [8]+ ▲ 445-4415
952 Colling Jerome M [8]+ ▲ 445-6363
959 Haller Margaret M & Wilbert [8]+ ▲ 445-2793
967 Eames Perry S & Evelyn [8]+ ▲ 445-4456
1004@Broome Richard 445-9390
1005 Rein James P & Kathleen [8]+ ▲ 445-3023
+10TH AVE E INTERSECTS
1028 Sauer Sandra M & Stephan [8]+ ▲ 445-9085
1029 ALICES beauty shops 445-6926
Peters Jessi L [8]+ ▲ 445-6926
1041 Martinson Phyllis A [8]+ ▲ 445-3758
1050@Menden Kenneth P 445-3944
1053 Heller Thomas G [8]+ ▲ 445-7768
1064@Hilleges Mark S 445-7770
1065 Dunwell Stewart N & Constance [8]+ ▲ 445-5299
1076@Rygwalski C A 496-3930
1077@Piekkenpol Bonnie 445-4847
@Piekkenpol Dave 445-4847
+MARSCHALL RD INTERSECTS
BUSINESSES 1 HOUSEHOLDS 20

SICORA LN (HAMEL)-FROM 10001 TRAIL HAVEN RD
- ZIP CODE 55340 CAR-RT R002
21580 Jendro Robert V [5]+ ▲ 420-3059
21600 Lundell Paul R & Dee [8] ▲ 494-3589
HOUSEHOLDS 2

SIDNEY PL (MINNEAPOLIS)-FROM 14 ARTHUR AVE SE SOUTHEAST
- ZIP CODE 55414 CAR-RT C007
12 Lines Richard C [8]+ 378-2443
14@Freed Paul W 331-5595
19@Petersen Paul 378-9460
@Rongitsch Jesse J 378-5331
20 Kahn Kathryn E [8]+ ▲ 378-0779
25@Anderson S 362-8845
2 Wolf Tracee L [3] 331-6275
4 Essner Jill L [1] 627-0331
29@Canaday M 623-4289
Spector Rachel [4] 623-4289
31@Park E 623-4964
2 Mulyck Sean M [6] ▲ 331-2590
35@Peterson Veloris J 378-9285
@Pickett Matthew 378-1041
+MALCOLM AVE SE INTERSECTS
HOUSEHOLDS 14

SIELAFF DR (BELLE PLAINE)-

SIERRA CIR (EXCELSIOR)-FROM 19501 SILVER LAKE TRL SOUTH
- ZIP CODE 55331 CAR-RT R064
6080 Carr Robert O & Donna [8]+ ▲ 470-5020
6100 MINNETONKA CERAMIC TILE trz tile mrbl 474-1319
Schneider Allan M & Ann [8]+ ▲ 474-0284
6120 Baitinger John V [8]+ ▲ 474-4955
6140@Geweke John 470-0704
6145@Anderson Mark 470-1241
@Anderson Patti 470-1241
6155 Eklund Barry A & Carol [8]+ ▲ 474-7736
6160@Clymer John L & Susan ▲ 401-0584
6175@Heniff Patrick 474-9118
6180 Berthon John E [8]+ ▲ 470-4331
6195 Nelson Christopher K & Nancy [8] ▲ 474-5728
BUSINESSES 1 HOUSEHOLDS 11

SIERRA CT (CHANHASSEN)-FROM 701 CONESTOGA TRL SOUTHEAST
- ZIP CODE 55317 CAR-RT R006
7220 Kloos Steven D & Suzanne [7] ▲ 937-8019

SIERRA CT (CHN)
7221 Stokke Jadwiga L [8]+ ▲ 934-4118
7230 Roberson Dannie L [8]+ ▲ 949-1384
7240 Larsen Craig A & Karla [8]+ ▲ 949-0357
7241@Urbain Chris 975-3938
@Urbain Tonya 975-3938
7250 DREWISKE JANET L child day care svcs 934-6357
Lenz Gregory P & Lynne [3] ▲ 949-5956
+SIERRA TRL ENDS
BUSINESSES 1 HOUSEHOLDS 7

SIERRA PKWY (MINNEAPOLIS)-FROM 1799 BROOKDALE DR NORTH
- ZIP CODE 55444 CAR-RT C035
7700 Telega Gary J & Dianne [8]+ ▲ 560-0776
7701 Ollila Gerald D [8]+ ▲ 560-3123
7708 Blood Donald O & Annie [8]+ ▲ 561-6140
7709 Gerardy Steven L [1] ▲ 566-7889
7716 Pierce David A & Sharon [8]+ ▲ 566-0321
7725 Settembrino Walter J & Marylee [8]+ ▲ 561-6178
7733 Fanning Gerald R & Katherine [8]+ ▲ 561-5965
7740@Dow Ron 561-1126
7801 Hanka David [8]+ ▲ 561-4421
7808 Backstrom John R [8]+ ▲ 561-1741
7809 Backey Robert P & Lois [8]+ ▲ 561-3921
7816@Holm Roger A 561-7852
7818 Nix Deborah E [8]+ ▲ 561-9686
7820 Drew Jeffrey C [8]+ ▲ 561-6507
7822 Belina David E & Nancy [8]+ ▲ 560-1124
7824 Olson June A & Roger [8]+ ▲ 566-2167
7832 Dailey Todd M [8]+ ▲ 561-1521
@Thompson Chris 561-4280
+WHITEWATER TRL BEGINS
7840 Schmidt Donna J [8]+ ▲ 566-4706
7848 Solberg Lyle G [8]+ ▲ 566-9525
7849@Jogodka Matthew R 560-6205
@Judd Sonja 560-6205
7900 Schaaf Lawrence J & Judith [8]+ ▲ 560-7554
+LARAMIE TRL INTERSECTS
7916 New Paul V [3] ▲ 560-4324
7925 Dustrud Roger A & Irene [8]+ ▲ 566-7590
7932 Maahs Daniel R & Mary [8]+ ▲ 560-5283
+YELLOWSTONE TRL BEGINS
7940@Blegen E 560-2877
@Linn L 560-2877
7948@Agate Barbara 560-6942
7949 Moltzen David A [8]+ ▲ 560-1463
7956 Svobodny George A [3] ▲ 585-9158
7957 Renner Robert J & Jan [8]+ ▲ 561-7629
7964 Weber Launcelot G [4] ▲ 560-5174
7965 Nauer Steven D & Sandra [8]+ ▲ 561-2365
+PEARSON PKWY INTERSECTS
8000 Steigerwald Nicole M [3] ▲ 560-6658
8008 Keenan Dwight J [2] ▲ 561-2791
8016 Maomanyvanh Souvanno N [5] ▲ 566-4979
8017 Holst Michael J & Kathleen [8]+ ▲ 561-3651
8024 Shimizu Takehiro [4] 566-5408
8100 Brennan David S & Marilyn [8]+ ▲ 566-9155
8101 Higby Edwin R & Kathleen [8]+ ▲ 560-4223
8108 Olson Gregory E & Diane [8]+ ▲ 560-3573
8109 Rowe Donald W & Dianna [8]+ ▲ 560-7325
8116 B & J TRAVEL SERVICES travel agcy 566-8611
@Strahan John 566-6567
8124 Mettler Merle A & Esther [8]+ ▲ 561-8463
8125 Loewens James A & Darlene [8]+ ▲ 561-8985
8132 Ceaser Joseph L & Dara [8]+ ▲ 561-9194
8133 Bublitz Franklin J [5] ▲ 560-7157
8140 Nguyen Thinh T [8]+ ▲ 561-6532
8149 Friesen Kelly J [5]+ ▲ 560-7915
8157 Atkins Joseph F & Kathryn [8]+ ▲ 560-2959
+82ND AVE N INTERSECTS
+JAMES AVE N INTERSECTS
8201 Comeau Daniel A [8]+ ▲ 560-9506
8209 Stern Grant G & Elizabeth [8]+ ▲ 561-5818
8216 Ward James R & Dawn [8]+ ▲ 560-4332
8217@Bowman Bruce N 566-3237
@Bowman Chere 566-3237
8224 Martinson Bart L & Lora [8]+ ▲ 566-1248
8225 Prochazka John A [8]+ ▲ 560-6861
8232@Ragnauth Rowena ▲ 566-1194
8233 Quirk James M [5] ▲ 561-5575
8240 Wolff Clark T [8]+ ▲ 560-4046
8241 Ostertag Earl F [3] ▲ 566-5736
8248 Sandstrom Jonelle M [5]+ ▲ 561-2979
8249@Pfannenstein A L 561-4681
8256 Ramsdell Jeffrey W [3] ▲ 561-7152
8257 Rowley Denise K [8]+ ▲ 561-7419
BUSINESSES 1 HOUSEHOLDS 66

SIERRA TRL (CHANHASSEN)-
- ZIP CODE 55317 CAR-RT R006
651@Rogneby Nancy 934-5900
@Rogneby Scott 934-5900
+CONESTOGA CT BEGINS
670 Barnes Pierre D & Bonnie [8]+ ▲ 949-0852
671 Juracek Jerrold A & Jacquelyn [8]+ ▲ 934-1941
681 CARLSTED LEEANN child day care svcs 934-4869
701 Olson Todd J & Christine [5] ▲ 975-9804

SIERRA TRL (CHN)
710@Ramachandran Jeyanthy ▲ 974-0380
711 Wagner James M [8]+ ▲ 949-2136
721 FURNITURE MILL furniture stores 934-2712
Kerber Fred V & Dawn [8]+ ▲ 934-2712
741 Overby Jonathan P [2] ▲ 937-7563
751 Lockman Ronald J & Jacquelyn [8]+ ▲ 937-9572
761@Olufson Mark 937-5619
+SIERRA CT INTERSECTS
BUSINESSES 2 HOUSEHOLDS 11

SILVER LN NE (MINNEAPOLIS)-FROM 3967 STINSON BLVD EAST
+40TH AVE NE ENDS
- ZIP CODE 55421 CAR-RT C012
2405 Merrill Richard A & Lois [8]+ ▲ 788-6020
2409 Tanquist Eric R [2] 789-2415
@Walquist George L 789-1101
2413 McReavy Kathleen B [8] ▲ 789-1359
2501 McQuarrie Mary I [2] 788-1316
2504@Ball M K 789-3245
@Bray James 788-2871
@Christopherson Dennis 706-0582
@Cos Donald 789-1095
@Cristianson Heidi 788-2816
@Greninger J 788-0448
@Hawkinson Steve 782-8790
@Holasek A A 788-0448
@Kray Ryan 789-5402
@Leon S 782-8776
Nelson Cindy A [5] ▲ 789-9960
@Reichel Carla 781-4174
@Reichel Dan 781-4174
@Sato Y 782-9262
@Schlimgen Lance 782-8790
@Schroeder Beth 781-7075
@Skjelstad Kimberly 788-6769
@Vandeleest R J 782-8473
@Vanort Adam 782-8790
@Vichnaiakov Danill 788-6299
Wehking Susan J [1] 706-0428
@Wisniewski Susan 706-0428
101 Evertts Judy A [8]+ 789-8962
103 Cords Paul D [4] 789-6817
105 Doherty Yvonne C [8]+ 788-1227
107 Jendro Phyllis A [8]+ 781-9393
205 Weiner Barry J [5] ▲ 788-9288
206 Persik David J [6] 782-9096
211 Ostendorf Christopher M [3] 788-6769
302 Norman Thomas L [4] 789-8959
303 Reichel Sharon [2] 788-2873
310 Wolf Pamela J [2] 781-1043
2505@Jones Douglas K 788-5600
ROSEVILLE TOWNHOMES real est agts/mgrs 788-5600
2508@Atkinson P 781-5066
@Eckert L M 781-9614
@Fiebke Kay 782-2064
@Hess Nathan 782-9945
@Johnson Andrew 789-5953
@Lee C 789-4170
@Leroux Elizabeth 781-3305
@Loudenslager Brent 782-9744
@Mellon Bernard L 789-2541
@Odell Robert F 788-2473
@Olson John H 781-3472
@Ryu Y 789-5505
@Schiro Jason 782-6998
@Schmitz Dale 781-9319
@Silva Afonso 782-2180
@Stull Kanada 782-2064
101 Pham Ian [2] 781-8168
105 Grothen C [5] ▲ 788-5898
206 Thompson Rosezetta J [5] 781-7089
209 Kelly Kathleen L [4] 781-7842
210 Moslim Gloria M [4] 789-2541
301 Kieffer Joe [2] 788-5598
305 Nanda Niher K [3] 788-8959
309 Whittington Michael P [8]+ 782-0681
310 Schmid Jennifer L [3] 789-1907
2509 Broderson Mary E [8]+ 788-0310
2512@Albright Cecelia 788-6937
@Albright John 788-6937
@Alexander P 706-0442
@Bengtson Alvin G 782-6948
Bitterman Eric J [4] ▲ 788-4056
@Coerper Audrey M 789-5653
@Flanagan Stacy 706-0789
@Flanagan Timothy 706-0789
@Gonsior Beth A 788-8169
@Grooms Mark 788-4544
@Gundberg Chadd A 789-6751
@Gutman Sarah 706-0017
@Hashino Satoshi 788-3571
@Havey Lynne 706-0017
@Kang Byung C 782-0671
@Larson Seth 789-6751
@Onyenemezu Mark O 782-8740
@Rasche Jeffrey 788-4544
@Roiger Scott 788-3714
@Yacoub Adel N 789-8032
@Zoerb Burton L 788-0731
101 Moriya Tatsumi T [1] 782-8972
102 Scott Laura A [8]+ 781-3582
105 Dionne Jacquelinee A [5] 781-6555
106 Haflund Curtis H [8]+ 781-9842
207 Obeid Nabil W [3] 788-5596

3809 55337
Virginia Davis . . .96 952-890-1649
Robin B Draper . .00 NP ◊
Peter J Everson . . + NP
3 Dennis A Fink . .95 952-894-3184
103 R A Gregory . . + NP
101 Paul J Henjum . . + NP
106 Connie M Hopkins .94 952-895-6090
Jenifer Hubanks .97 952-882-1577
204 Amber L Kaczor .97 952-895-5599
204 Joseph A Kaczor .97 952-895-5599
107 Rattana Kim . . + 952-895-7317
L Lind 93 952-895-0260
8 A M Muhumed . . + NP
201 David J Mullen . . + 952-882-1059
Nikola S Nikolov .00 NP
105 M D Schmidtke .00 952-895-5913
205 Stephen Staveley .98 952-707-9455
Christi Steinert .96 952-882-0322
206 Kim M Stodolski .88 952-890-9117
Bountha Thammavond 96 952-894-5255
4 Chris Tremblay . . + 952-882-1654
102 A R Vaillancourt . + 952-736-9776
102 Dawn Vaillancourt . + 952-736-9776
Michael J Warren .96 952-894-2299
★ Country Village . 952-890-9212
47 RESIDENCE 1 BUSINESS

SIBLEY ST
Carver
200- 399 CT 911.98 $C..

RR 2 55315
298 Jeffery W Birks . .00 • 952-361-0286
301 Chris M Szorcsik .95 • 952-361-0762
Joseph M Szorcsik 95 • 952-361-0762
302 . . . . . NP
304 Michele R Dvorak .97 • 952-448-6665
305 Chris H Frederick .94 952-361-0877
R L Frederick . . .94 952-361-0877
306 Doug B Joos . . .94 • NP
308 Katherine E Firman 95 • NP ◊
309 *Apartments*
Anh Lahunh . . .00 NP
3 Hoa L Lien . . . .00 NP
3 Ly H Lien . . . .00 NP
Chui H Pham . . .00 • 952-361-0608
Kha Pham . . .00 • 952-361-0508
310 Gayle L MacMullan 00 • 952-448-9295
Robert P MacMullan 00 • 952-448-9295
313 Adam F Johnson .00 • 952-368-0470
Melanie L Johnson 00 • 952-368-0470
314 Bryon E Larcom .94 • 952-361-0005
Lisa M Larcom .94 • 952-361-0005
317 Ronald J Walter .94 • 952-361-6466
Sheila J Walter .94 • 952-361-6466
318 David V Huybers .99 NP
Debra G Huybers .99 • NP
321 . . . . . NP
322 Paul M Quale . . .94 • 952-448-2223
Sonja K Quale . .94 • 952-448-2223
325 Rodney E Lunak . + • 952-556-5889
Taksins Lunak . . + • 952-556-5889
328 Jason A Krause .99 • NP
329 Beth Y Seltzer . + • 952-448-3164
Randy B Seltzer . + • 952-448-3164
32 RESIDENCE

SIBLEY ST S
Shakopee 55379
900- 1099 CT 803 $B..

— SHAKOPEE AVE E INTS
905 Robert M Johnson 73 • 952-445-4227
915 Ginny M Tietz . .77 • 952-496-1156
Wayne E Tietz . .77 • 952-496-1156
927 Kari A Buda . . . + NP
Karl Buda . . . + NP
937 Dana L Gantriis . .68 • 952-496-3647
949 Daniel R Lindemann 68 952-445-4415
952 Jerome M Colling .76 952-445-6363
Sheila M Colling .76 952-445-6363
959 Wilbert J Haller .69 • 952-445-2793
960 Dorothy M Engfer .70 • 952-445-5491
Fred P Engfer . .70 • 952-445-5491
967 Evelyn C Eames . .68 952-445-4456
— MARSCHALL RD INTS
1004 Mary L Broome . .85 952-445-0390
Richard E Broome 85 952-445-0390
1017 Timothy A Raines .02 • NP
1028 Sandra M Sauer .88 952-445-9085
Sandra M Sauer .88 952-445-7610
1029 Alice A Peters . .75 • 952-445-6926
Ray D Peters . . .75 • 952-445-6926
1041 P A Martinson . .77 • 952-445-3758
1042 Kathy Lusignan . .86 952-445-2905
Kenneth D Lusignan 86 952-445-2905
1050 Barbara L Menden 73 • 952-445-3944
Kenneth P Menden 73 • 952-445-3944
1053 Mona L Heller . .85 • 952-445-7788
Tom G Heller . . .85 • 952-445-7788
1084 Mark S Hillegas . .89 • 952-445-7770
1065 Stewart N Dunwell 82 • 952-445-5299
1076 Carol A Rygwalski 89 • 952-496-3930
1077 B M Plekkenpol . .87 • 952-445-4847
Dave J Plekkenpol 87 • 952-445-4847
32 RESIDENCE

SICORA LN
Hassel 55340
21500-21699 CT 271.02 $B..

RR 2 55340
— TRAIL HAVEN RD INTS
21580 Anthony G Maghrak 98 • 763-416-0202
Sandra J Maghrak 98 • 763-416-0202
21590 . . . . . NP
21600 Dee A Lundell . .91 • 763-494-3589
Paul R Lundell . .91 • 763-494-3589
5 RESIDENCE

W SIDE DR
Prior Lake
16900-17099 CT 809.02 $B..

RR13 55372
16900 Ernest J Sprecher .96 952-447-7360
16901 Scott W Blessman + NP ◊
Sidey J Blessman + NP ◊
16905 Teresa Johnson . .00 • 952-226-3748
Teresa Johnson . .00 952-447-2875
16906 Mike Iverson . . .93 952-447-0614
Tammy L Iverson .93 952-447-0614
16910 Clyde H Marteuffel 94 952-447-8246
16911 Brian M McGuire .96 • 952-440-7157
Dayna M McGuire 96 • 952-440-7157
16915 Connie M Marman 91 952-440-7491
Gary A Marman . .91 952-440-7491
16916 Joe J Mueller . . + • NP
16921 Deloras A Houle .98 • 952-447-8403
Richard A Houle .98 • 952-447-8403
16924 Nathan F Horn . .92 952-440-4189
Sheila M Horn . .92 952-440-4189
16925 Larry L Burke . .87 952-440-3444
Roberta A Burke .87 952-440-3444
16932 Betty J Dupay . .00 • 952-226-5841
Betty J Dupay . .96 • 952-226-4677
Nicholas Dupay . .00 952-226-5841
Nicholas J Dupay .96 • 952-226-4677
16941 Debbie L Ratzlaff .91 952-440-7483
Kristop B Ratzlaff 91 952-440-7483
16945 Brandi Reilly . . .00 NP
★ Illinois Mutual . . 952-440-2005
16946 Matt A Hoops . .96 • 952-440-9531
16950 Bud Griffin . . .88 952-440-6001
Kimberly A Griffin .88 952-440-6001
16966 Kevin F Gerdes .91 • 952-447-6147
Sharon A Gerdes .91 • 952-447-6147
16971 Kevin Sandau . . .02 952-440-3458
16975 Susan J Leahy . .96 • 952-440-2364
16976 Terry J Wengerin .91 • 952-447-6487
Kathie M Wengrin 91 • 952-447-6487
16980 Jeffrey E Bunday .95 • 952-440-2906
Sally R Bunday . .95 • 952-440-2906
16987 James J Johnson . + • NP
Roberta D Johnson + NP
16986 Larry C Jones . . + NP
16990 . . . . . NP
16991 James W Williams .77 952-447-3574
Janice K Williams .77 952-447-3574
16995 Chris D Harvey . . + NP
17000 Nicholas P Varrall .82 952-447-5042
45 RESIDENCE 1 BUSINESS

SIDNEY PL
Minneapolis 55414
1- 99 CT 50 $B..

— MALCOLM AVE SE INTS
10 Lee J Kaftas . . .96 • 612-379-4855
12 *Apartments*
3 Richard C Lines .87 612-378-2443
14 Paul W Freed . . .64 • 612-331-5595
19 Benjamin Exley . .00 NP
20 A Kahn . . . .84 • 612-378-0779
Kathy E Kahn . .84 • 612-378-0779
23 Linda Canzanella .98 612-378-0083
25 *Apartments*
1 Michelle V Balani .94 612-379-7961
4 Kasey Decelle . . + 612-331-3184
2 Tamara A Kale . .00 612-623-4544
T Lee . . . .95 NP ◊
29 David L Koontz . .96 612-379-0791
31 *Apartments*
2 Muhiba Handzic . .00 • 612-378-0296
2 Sued Handzic . . .00 612-378-0296
35 *Apartments*
1 John Swartout . . + 612-331-2770
37 Jane M Litwak . .99 NP
16 RESIDENCE

SIELAFF DR
Belle Plaine 56011
21800-21899 CT 813 $E..

RR 1 56011
— JOHNSON MEMORIAL DR INTS
21846 Jerry L Pilsner . . + • NP
1 RESIDENCE

SIEMS CT
Saint Paul 55112
3400- 3599 CT 408.03 $A..

— ARDEN PL INTS
3430 James R Andrews .62 • 651-633-4198
3435 Charles L Strauver 83 • 651-635-0762
3436 Daniel R Michels .92 • 651-635-9813
Jennie L Michels .92 • 651-635-9813
3442 Mary M Erickson .88 • 651-633-7964
Steven H Erickson 88 • 651-633-7964
3447 C L McNeish . . .82 • 651-633-1761
3450 Roger S Williams .94 • 651-633-2168
3458 Audra F Lippert . .69 • 651-639-8693
Shane F Wendt . . .69 • 651-639-8693
3459 . . . . . NP
3461 Chu W Tsai . . .79 • 651-638-9143
Yeou R Tsai . . .79 • 651-638-9143
3464 David C Frank . . .98 • 651-633-4514
Pamela K Frank . .98 • 651-633-4314
3465 Jane E Kennedy .97 • 651-633-0962
Joel A Kennedy .97 • 651-633-0962
3470 Ashley Wood . . .81 • 651-633-8279
Willard E Wood . .81 • 651-633-8279
3471 Jean A Price . . .94 • 651-636-0883
Willis J Price . . .94 • 651-638-0869
3475 Richard D Johnson 02 • NP ◊
3489 James Connor . . .82 • 651-633-1114
Jana K Connor . . .82 • 651-633-1114
3493 Cheryl A Magnuson 96 • 651-636-7227
Jeffrey E Magnuson 96 • 651-636-7227
— LAKE JOHANNA BLVD INTS
3505 Leslie I Oliver . . .81 • 651-633-8624
Rolf L Oliver . . .81 • 651-633-8624
3510 Debra A Thornton .86 • 651-636-4360
William G Thornton 86 • 651-636-4360
3511 Curtis L Abraham .97 • 651-697-0760
Lisa A Abraham .97 • 651-697-0760
3517 Loann B Crepeau .82 • 651-633-1982
Thomas R Osby . . .82 • 651-633-1982
3520 Daniel P Leafblad .88 • 651-631-4938
3530 Thomas R Mulcahy 65 • 651-633-6084
3535 . . . . . NP
3536 Larry D Grayden .89 • 651-635-9444
Sheryl F Grayden .89 • 651-635-9444
3550 B W Levandar . . .62 • 651-633-0483
3558 Glen L Dawson . . .82 • 651-636-6836
Kirsten M Dawson 82 • 651-636-6836
3568 Carole H Mitchell .71 • 651-633-9629
William C Mitchell 71 • 651-633-9629
3576 . . . . . NP
3582 Bernard A Wolcyn .83 • 651-633-0308
Deloris V Wolcyn .83 • 651-633-0308
47 RESIDENCE

SIERRA CIR
Excelsior 55331
6000- 6299 CT 275.02 $A..

RR 4 55331
— SILVER LAKE TRL INTS
6030 Mary Woo . . . .00 • NP
6080 Benson K Woo . .94 • NP
6100 *Apartments*
9 Allan M Schneider .89 • 952-474-0284
9 Ann L Schneider .89 • 952-474-0284
6120 Jeffrey A Cotter .98 • 952-401-0085
Peggy M Cotter . .98 • 952-401-0085
6140 Kerry D Adelman .99 • 952-401-0496
Susan R Adelman .99 • 952-401-0496
6145 Mark G Anderson .94 • 952-470-1241
Patti A Anderson .94 • 952-470-1241
6155 Bruce W Ebner . .00 • 952-470-1495
Martha B Ebner . .00 • 952-470-1495
6160 . . . . . NP
6175 Joellen S Ford . .98 • 952-470-0288
Timothy A Ford . .98 • 952-470-0288
6180 John E Berthon . .00 • 952-470-4331
Patricia A Berthon 00 • 952-470-4331
6195 C K Nelson . . .91 • 952-474-5728
Karen Nelson . . .91 • 952-470-9450
6200 Daniel M Elliott . .88 • 952-470-8943
Pam A Elliott . . .88 • 952-470-8943
21 RESIDENCE

SIERRA CT
Burnsville 55337
11700-11799 CT 607.02 $B..

11700 Brian J Burrow . .86 • 952-890-7534
Kathleen A Roth .86 • 952-890-7534
11701 Karen L Rascop . .86 • 952-894-5639
Kevin M Rascop . .86 • 952-894-5639
11704 Jeffrey E Schmitz .96 • 952-894-7329
11705 Steven J Whittles .96 • 952-895-5571
11706 . . . . . NP
11708 Julie K Krause . .94 • 952-894-5230
Mark C Krause . . .94 • 952-894-5230
11709 . . . . . NP
11712 Kathryn C Hogan .96 • 952-707-1896
Kevin L Hogan . . .96 • 952-707-1896
12 RESIDENCE

SIERRA CT
Chanhassen 55317
7200- 7299 CT 906 $A..

RR 6 55317
— CONESTOGA TRL INTS
7220 Sue Kloos . . . .95 • NP
7221 Jadwiga E Stokke .89 • 952-934-4118
Lynn E Stokke . .89 • 952-934-4118
7230 Connie L Roberson 90 • NP
Dannie L Roberson 90 NP
7231 Paul M Jansen . .00 • 952-974-2816
Valerie A Jansen .00 952-974-2816
— SIERRA TRL INTS
7240 Craig A Larsen . .90 • 952-949-0357
Karla M Larsen . .90 • 952-949-0357
7241 Colleen A Upton . .90 • 952-974-7813
Paul B Upton . . .90 • 952-974-7813
7250 Greg P Lenz . . .91 • 952-949-5955
Jean P Lenz . . .91 • 952-949-5955
7251 Gregg W Peroutka .94 • 952-975-1714
Leigh A Peroutka .94 • 952-975-1714
7260 Craig C Brandt . .89 • 952-934-7167
Kay A Brandt . . .89 • 952-934-7167
7251 Gregory R Rakne .87 • 952-937-5992
Patti R Rakne . . .87 • 952-937-5992
19 RESIDENCE

SIERRA PKWY
Minneapolis 55444
7700- 8299 CT 268.14 $C..

— BROOKDALE CT INTS
7700 Dianne M Telega .71 • 763-560-0776
Gary J Telega . . .71 • 763-560-0776
7701 . . . . . NP
7708 Annie P Blood . . .64 • 763-561-6140
Donald D Blood . .64 • 763-561-6140
7709 Mai Xiong . . . + • NP
7716 Erica Pierce . . .02 • NP ◊
7717 Richard W Schmith 91 • 763-560-5169
7724 Mable E Bertram . .79 • 763-561-9019
Paul H Bertram . .79 • 763-561-9019
7725 Mary L Settambrino 64 • 763-561-6178
W J Settambrino .64 • 763-561-6178
7732 Glenn A Bye . . .94 • NP
7733 Arlene M Fenning .67 • 763-561-6965
Gerald R Fenning .67 • 763-561-6965
7740 Beverly C Dow . .67 • 763-561-1126
Ron G Dow . . . .67 • 763-561-1126
— SUGARLOAF TRL INTS
7801 John O Hanka . . .89 • 763-561-4421
Shari L Hanka . . .89 • 763-561-4421
7808 7809 . . . . . NP
7816 Theresa Carlone . .98 • NP
Theresa A Carlone 98 NP
7817 Dwain E Engen . . .77 • 763-561-9244
7818 Debbie E Nix . . .75 • 763-561-9686
Richard M Nix . . .75 • 763-561-9686
7820 Jeffrey C Draw . . .62 • 763-561-6507
Richard A Draw . .62 • 763-561-6507
7822 Amy M Belina . . .75 • 763-560-1124
Nancy M Belina . .75 • 763-560-1124
7824 June A Olson . . .74 • 763-566-2167
Roger E Olson . . .74 • 763-566-2167
7825 Doris A Braun . . .69 • 763-560-9566
Ordean F Braun . .69 • 763-560-9566
7832 Todd M Dailey . . .93 • 763-561-1521
7840 Donna L Schmidt . .77 • 763-566-4706
Ryan L Schmidt . .77 • 763-566-4706
7848 Lyle G Solberg . . .78 • 763-566-9525
Sharon D Solberg . .78 • 763-566-9525
7849 Libby M Dearstine .95 • 763-566-0510
Robert C Dearstine .95 • 763-566-0510
7856 Mary E Kendle . . .82 • 763-561-7861
Richard L Kendle . .82 • 763-561-7861
— YELLOWSTONE TRL INTS
7900 Judith A Schaaf . .78 • 763-560-7554
Lawrence J Schaaf 78 • 763-560-7554
7901 Dale F Johnson . .69 • 763-561-4468
Diane L Johnson . .69 • 763-561-4468
7908 Patricia J Kreber . .93 • 763-560-7717
Thomas G OSullivan 93 • 763-566-4945
7909 Jeremiah Q Fossie .02 • NP
7915 Beth D Dustrud . .95 • NP
7916 Paul V New . . .93 • 763-560-4324
7925 Irene A Dustrud . .71 • NP
7932 Dan R Maahs . . .84 • 763-549-0985
Mary L Maahs . . .84 • 763-549-0985
— PEARSON PKWY INTS
7940 James D Loshaw . .99 • 763-560-7508
7948 Barbara A Agate . .94 • 763-560-6942
E E Agate . . . .94 • 763-566-0886
7949 David A Mohlzen . .81 • 763-560-1463
7956 George A Svoboda 94 • 763-585-9158
Mary A Svoboda . .94 • 763-585-9158
7957 Jan A Renner . . .78 • 763-561-0629
Robert J Renner . .78 • 763-561-0629
7964 Leunce G Weber . .94 • 763-560-5174
7965 Diribe L Megarssa . + • NP
7972 William A Diehl . .91 • NP
8000 Amy J Swiatkiewicz 94 • 763-503-8745
J A Swiatkiewicz .94 • 763-503-8745
8008 Kris OBrien . . .99 • 763-561-2264
8009 Gary F Hanley . . .78 • 763-566-3884
Mary A Hanley . . .78 • 763-566-3884
8016 T Maomanyvanh .94 • 763-566-4979
V M Maomanyvanh 94 • 763-503-7183
8017 Michelle A Bakken 97 • NP
8024 S K Patterson . . + • 763-503-9043
8025 . . . . . NP
— JAMES AVE N INTS
8100 . . . . . NP
8101 Edwin R Higby . .94 • 763-560-4223
Kathy A Higby . . .94 • 763-560-4223
8108 Amy L Olson . . .77 • 763-560-3573
Anthony E Olson .77 • 763-560-3573
8109 Dianne L Rowe . .76 • 763-560-7325
Donald W Rowe . .76 • 763-560-7325
8116 Paul S Goodridge .92 • 763-566-8444
Karen S Rathburn .92 • 763-566-8444
8117 Gale P Melke . . .86 • 763-560-7411
8124 . . . . . NP
8125 James A Loewens .76 • 763-561-8985
8132 Dara L Ceaser . . .89 • 763-561-9194
Joseph L Ceaser . .89 • 763-561-9194
8133 Frank J Bublitz . .76 • 763-560-7157
Marie A Bublitz . .76 • 763-560-7157
8140 Ivan N Pilipchuk .00 • 763-503-7679
8141 Sue V Pha . . .94 • NP
8149 Jeff Parker . . . + • 763-566-4911
8157 Joseph F Atkins .83 • 763-560-2959
Kathryn M Atkins .83 • 763-560-2959
8200 John W Thurmes .94 • NP
8201 Daniel A Camean .89 • 763-560-9506
8208 Vijayvanh Chandara 02 • 763-561-0940
8209 Blanca A Perez . .94 • 763-503-2086
8216 Dawn M Ward . . .83 • 763-560-4332
James R Ward . . .83 • 763-560-4332
8217 Abdelmalik I Ahmed 99 • 763-585-0354
Amel M Khalid . . .99 • 763-585-0354
8224 Bart L Martinson .84 • 763-566-1248
Lora A Martinson .84 • 763-566-1248
8225 Gladys M Prochazka 84 • 763-560-4649
Wm A Prochazka .84 • 763-560-4649
8232 Lisa A Ragnauth .84 • 763-566-1194
Rowena Ragnauth .84 • 763-560-7528
8233 Azeem U Begum . + • 763-561-6229
8240 Clark T Wolff . . .84 • 763-560-4046
Michelle A Wolff .84 • 763-560-4046
★ Wolff R Cover Inc 763-585-9739
8241 James E Brunko . + • NP
8248 M M Pietrzak . . .95 • 763-561-2979
8249 Jeffrey L Hoppes .98 • NP
8256 Jeffrey W Ramsdell 93 • 763-561-7152
R L Ramsdell . . .93 • 763-561-7152
8257 Wayne E Rowley .82 • 763-561-7419
120 RESIDENCE 1 BUSINESS

SIERRA PKWY
Waconia

RR 1 55387
1940★ Brandt Andrus HMS 952-442-1237
1973 A L Sopkowiak . + • 952-442-7442
H Sopkowiak . . + • 952-442-7442
2 RESIDENCE 1 BUSINESS

SIERRA TRL
Chanhassen
500- 799 CT 906 $A..

RR 6 55317
— SIERRA CT INTS
661 Nancy L Rogneby .90 • 952-934-5960
Scott L Rogneby .90 • 952-934-5960
670 Bonnie B Barnes .88 • 952-949-0852
Dale D Barnes . . .88 • 952-949-0852
671 Sheryl A Erickson .95 • NP ◊
680 Michael P Stannard 99 • 952-949-8806
681 Paul A Carlsted . .88 • 952-934-4869
690 Krystal M Pass . . + • NP
691 Roger D Williams .88 • 952-949-1232
Sandra J Williams .88 • 952-949-1232
— CONESTOGA TRL INTS
700 Evelyn M Huber . .99 • 952-934-8512
Fred O Huber . . .99 952-934-8512
701 Elydeth Y Vongseng 96 • 952-974-5294
Soutsada Vongseng 96 • 952-974-5294
704 Jeya Ramachandran 97 • 952-974-0360
S D Ramachandran 97 • 952-974-0360
711 James M Wegner .88 • 952-949-2136
720 Curt R Anderson .91 • 952-934-8246
Gail D Anderson .91 • 952-934-8246
721 Dawn J Kerber . .87 • 952-934-2712
Fred V Kerber . . .87 • 952-934-2712
731 Marvin P Jurgens .89 • 952-949-0592
Rita M Jurgens . . .89 • 952-949-0592
741 Jonathan P Overby 97 • 952-937-7563
Robin B Overby . .97 • 952-937-7563
751 J L Lockman . . .89 • 952-937-9572
Ronald J Lockman 89 • 952-937-9572
761 Debra T Olufson .87 • 952-937-5619
Mark E Olufson . .87 • 952-937-5619
29 RESIDENCE

SIERRA TRL
Eden Prairie
9700- 9899 CT 260.12 $A..

RR 5 55347
9807 Dana S Smith . . + 952-974-8470
Kevin G Smith . . + 952-974-8470
2 RESIDENCE

© Copyright information on this page may not be reproduced or entered into any computer system in any manner whatsoever except with the prior written authorized consent of the publisher.

SIGFRID ST 55122
Saint Paul
1401– 1498 CT 607.20 SA.
— SEQUOIA DR INTS
1437 Luann M Wandrel .87 • 651-688-2875
Tim B Wandrel .87 • 651-688-2875
1438 James J Gavrilescu 95 • 651-405-9715
Patty M Gavrilescu 95 • 651-405-9715
4 RESIDENCE

SIGFRID ST E 55123
Saint Paul
1300– 1399 CT 607.19 SA.
— CARLSON LAKE LN N INTS
1339 Larry J Plucker .89 • 651-456◊0536
Robin L Plucker .89 • 651-456◊0536
1343 Mai Thao .96 • NP
1347 NP
1351 Sandra R Olson .96 • NP
1355 Linda K Becker .75 • 651-454-8472
Robert L Becker .75 • 651-454-8472
1359 Jeffrey Hoffman + • NP ○
1360 Leon J McNellis .75 • 651-454-5449
Sally A McNellis .75 • 651-454-5449
1365 Richard S Garvey .98 • NP
1366 NP
1370 Phoua T Xiong .97 • NP
1371 Joseph P Buske .79 • 651-452-7138
Kathleen A Buske .79 • 651-452-7138
1376 Bruce A Bodelson 75 • 651-454-7412
Suzanne F Bodelson 75 • 651-454-7412
1377 Joyce H Kedrowski 89 • 651-683-9288
Tim M Kedrowski .89 • 651-683-9288
1380 Apartments
13E David J Swanberg 82 • 651-452-3722
13E Linda K Swanberg 82 • 651-452-3722
— EASTER LN INTS
1395 Javier Cabrera .98 • 651-905-0292
Jose Cabrera .98 • 651-905-0292
1397 Adam T Cabrera .98 651-905-4915
Javier T Cabrera .98 651-905-4915
1398 P R Weatherly .94 651-905-4946
26 RESIDENCE

SIGNAL PT 55122
Saint Paul
4100– 4199 CT 607.18 SA.
— KNOB DR INTS
4134 Richard K Zaroth .93 • 651-454-4751
4135 Liana J Ogawa .94 • 651-452-5106
Mark K Ogawa .94 • 651-452-5106
4138 Darci J Kaul .94 • 651-405-9167
Peter K Kaul .94 • 651-405-9167
4139 Julie M Meier .00 • NP
4142 Edward M Olson .94 • 651-686-0062
Laura J Olson .94 • 651-686-0062
4143 Carol J Becker .93 • 651-454-8929
Dennis L Becker .93 • 651-454-8929
10 RESIDENCE

SILVER BELL CIR 55122
Saint Paul
E 1700– 1798 CT 607.22 SC.
— SILVER BELL RD INTS
1786 Paula J Burkart .93 • 651-452-6903
Todd R Burkart .93 651-452-6903
1788 Christy Niver + • 651-686-4912
Timothy Niver + • 651-686-4912
1790 David J Paulsen .89 • 651-688◊9244
Kathy M Paulsen .89 • 651-688◊9244
1792 Kaia Diederich + • 651-686-7642
1794 S Xompouchanh + NP
Seng Xompouchanh + • NP
1796 Martin G Meyer .91 • 651-681-9305
1798 Nadine M Herder .77 • 651-454-2176
Thomas F Herder .77 • 651-454-2176
12 RESIDENCE

SILVER BELL RD 55122
Saint Paul
1700– 1998 CT 607.22 SC.
2000– 2199 CT 607.15 SB.
— BLACKHAWK PT INTS
1760 Julie A Bargel .93 • 651-405-1785
Troy W Bargel .93 • 651-405-1785
1762 R K Trotterchaud .97 • 651-905-1045
1764 M M Gallagher .99 • 651-365-0515
1766 Charles A Laberge 95 651-452-7487
— LAUREL CT INTS
1778 Kadum Um .83 • 651-454-4402
1782 John F Cedarberg .97 • 651-406-9938
— HEATHER DR INTS
1837 Apartments
203 J M Christianson .00 NP
1845 NP
1855 Apartments
301 Rachel M Anderson 00 651-681-9025
Albert P Backmann + NP
317 S S Barskiy + 651-994-4691
317 Semen M Barskiy + 651-994-4691
201 Margaret B Beggs 00 • 651-454-1029
310 Glenn D Berry .92 • 651-686-9238
310 Judith C Barry .92 • 651-686-9238
203 Billie P Breedlove .89 • 651-688◊8722
203 W Breedlove .89 • 651-688◊8722
108 Herb J Bruber .96 • 651-688-3151
108 Theresa B Bruber .96 • 651-688-3151
305 Daniel D Carl + NP
215 Roman Chaban .96 • 651-405◊0373
117 Greg P Charne .99 651-994-6752
206 Pyotr Cherner .95 • 651-688-3107
206 Zhanneta Cherner .95 • 651-688-3107
318 Ann F Clague .99 NP
318 Thomas Clague .99 NP
107 Robert R Click .97 651-905-9048
Amaris Coe .00 NP
208 Dorothe M Conroy 89 • 651-688-8451
111 Rosemarie Dakota .90 • 651-686-7551
304 Alma E Doeksen .91 • 651-454-7688
304 Jodi Doeksen .91 • 651-454-7688
120 Verna A Dronen .93 • 651-686-8026
209 Cindy A Erickson .93 • 651-994-1014
209 Dave M Erickson .93 • 651-994-1014
218 Donald H Ernst .94 • 651-686-6353
205 C N Fairchild .00 651-688-8833
207 Elaine Govze .97 • 651-686-5624
207 Yakov Govze .97 • 651-686-5624
319 R Habib .00 651-695-0040
319 R Habib .00 651-688-6474
302 Gina Hemmesch + 651-686-8037
306 David Z Hernandez + NP
306 V M Hernandez + NP
112 Stacy Hollenbeack .02 NP ○
307 Garry D Jensen .90 • 651-688◊7102
122 Steven M Kloner .82 • 651-452-4349
210 Kay L Kramer .86 • 651-681-1750
315 Bernie I Landis .81 • 651-454-5135
311 Jeff A Lundquist .97 • 651-456-9498
221 John W Matzoll .92 • 651-454-4632
221 Judith A Matzoll .92 • 651-454-4632
309 Gladys M McInnis .98 • 651-405-8560
309 Ronald D McInnis .98 • 651-405-8560
105 Deloisa M McMath 97 • 651-686-9040
2 Marie I Nott .00 NP
C Oakman .02 651-675-0466
Max Oakman .02 651-875-0466
115 Roman Ozerova + NP ○
115 Yuliya B Ozerova + NP ○
303 Marilyn J Paulson .89 • 651-688◊7576
104 Michael J Phillips .00 • 651-688-0618
119 Janis L Ritter .00 NP
109 Dawn M Robinson 93 • 651-688-8173
118 C M Schwarting + • 651-454-1709
216 Nelya M Shaboldin 95 • 651-681-9406
216 Pavel A Shaboldin 95 • 651-681-9406
202 Susan K Sherman .92 • 651-687-0147
219 Janet L Sidley .81 • 651-454◊2226
113 Aaron Sigman .93 • 651-686-8582
113 Jill S Sigman .93 • 651-686-8582
316 Leslie A Silas .89 • 651-688-2804
316 Mattie M Silas .89 • 651-688-2904
313 Jim H Sims .85 • 651-456-0535
313 Norma M Sims .85 • 651-456-0535
222 B A Stachowski .99 • 651-365◊0121
204 Gina M Stepp .94 • 651-686◊4834
204 Susan B Stepp .94 • 651-686◊4934
322 Alla L Volodarsky .99 • 651-686-7635
220 Gloria J Wachtler .94 • 651-454-9438
212 Thomas A Weber + • 651-994-4284
1871 Apartments
217 Barb J Abrahamson 97 • 651-683-0755
215 D F Albertson .92 • 651-456-5323
215 F D Albertson .92 • 651-456-5323
Constance Anderson 02 NP ○
204 Marion A Baker .94 • 651-452-6729
119 Lisa C Balster .94 651-454-5874
214 Paul B Bisek + 651-905-0109
321 C K Bostrom .81 • 651-454-1823
306 Lynn L Bracegirdle 96 • 651-683◊1927
306 R G Bracegirdle .96 • 651-683◊1927
308 Melody L Byrne .94 NP
115 Barbara A Colfelt .91 • 651-686-8926
305 Carl A Dahlberg .96 NP
305 Rebecca L Dahlberg 96 NP
309 Carla T Foster .94 NP
310 John F Giffard .87 • 651-686-8279
322 Andrew S Gross .94 651-686♦5582
C Gunter .00 NP
304 Karen S Jacobs .81 • 651-452◊2745
116 Roy L Kellemeyn + • 651-405-6811
216 Lydia M Kortz .86 • 651-454-9282
213 Victoria J Larson .88 • 651-454-3963
320 R C Lewandowski .98 • 651-994-8195
206 Arlatt McCoy .95 • 651-405-9264
206 Philip S McCoy .95 • 651-405-9264
311 Cath A McNaughton 90 • 651-452-4470
318 Joel D Mead .99 • 651-454-4138
318 Deb K Mickelburg 98 • 651-687-9821
32 Linda A Moser .00 NP
209 James R Nelson .82 • 651-452-6442
209 Sonia L Nelson .82 • 651-452-6442
301 Thuy H Nguyen .93 651-681-9308
314 Doris K Nicklasson 81 • 651-454◊7888
218 Elizabeth Nielsen .98 • 651-406◊8062
103 Eileen B Olson .94 • 651-681-1927
211 Evelyn J Rolla .93 • 651-454◊6836
220 Mohamed M Salem 90 • 651-452-1174
203 Eliz A Schwirtz .90 • 651-454-8359
203 Wyman E Schwirtz 90 • 651-454-8359
302 Bette A Sisler .80 • 651-452-5434
307 Mary K Spafford .97 • 651-454-1258
307 Mary K Spafford .97 • 651-994-9655
303 Ancilla Steman .87 • 651-688-8801
106 Ky Vanguyen .02 651-365-7718
205 Bicky Vorasack + • 651-905-0634
114 Lois J Webb .98 • 651-454-4912
208 Qingzhen Yuan .93 • 651-905-8974
1879 Apartments
120 Albin C Markum + • NP
1881 NP
1887 Apartments
122 Michelle Anderson 98 • 651-454-8911
304 Duane M Baron .86 • 651-452◊5152
322 Richard L Bartell + • 651-452♦1544
219 David P Bentrup .00 NP
313 Kim R Campfield .94 • 651-406-8107
208 Larry D Chilcoat .90 • 651-688-6275
113 Donald C Cook .87 • 651-688-2835
113 Karen N Cook .87 • 651-688-2835
103 K A Cunningham .91 • 651-454-8569
106 Donald G Dobs .89 • 651-454-6359
217 Helene P Dumas .83 • 651-454-0156
115 Claudia M Durand .92 • 651-681-0588
222 Jeremy Edwards + 651-688-6942
222 Leslie Edwards + 651-688-6942
315 Ethel M Evans .96 • 651-686◊6677
315 Eugene M Evans .96 651-686◊6677
321 Melvin L Freeman .84 • 651-452-1312
206 Maryann J Glish .92 • 651-688-3305
112 Faith L Higham .81 • 651-452-8557
104 Ruth E Kramer .91 • 651-454-6025
203 Amanda Laingang + NP
117 Julie A Magnusson 95 • 651-688-6075
202 Peter E Meeh .98 • 651-365-1399
214 Frank P Merril .98 • 651-688-9770
Mark Mondeel .02 NP ○
212 Margot R Moseng 88 • 651-456-5815
211 Carla C Nitti + • 651-454-2083
312 Olive M Olson .82 651-452◊3269
301 Brigitt Pilling .89 • 651-688-2494
301 Ned Pilling .89 • 651-688-2494
317 Mary E Proper .98 • 651-454-4499
314 S Rajagopalan .99 651-683-0622
215 Cheryl L Roberts .94 • 651-452-7794
121 May F Rodriguez .97 • 651-905-9695
121 R M Rodriquez .97 • 651-905-9695
318 Heather Ronning .85 • 651-454-9703
318 Roger E Ronning .85 • 651-454-9703
Patrick E Sampson 98 • 651-405-9641
204 Barbara A Schaller 86 • 651-681-0460
302 To S Schuenemeyer 99 • 651-452-4185
302 Toso Schuenemeyer 99 651-452-4185
108 Diane M Sissenwine 87 651-456-9211
107 Eric M Tennyson .96 • 651-452-0903
309 Mary E Thielen .97 • 651-405-8557
309 Mary E Thielen .97 • 651-456-5445
1887 David A Thronson + NP
305 Carol J Warne .91 • 651-686-9615
306 Terrance M Wells .98 • 651-905-9346
306 Terry Wells .98 • 651-905-9346
116 Sherry L Weyker .98 • 651-994-1355
111 Margaret White .95 • 651-456-0978
209 Alexander Zelenyuk 02 651-994-0551
1903 Apartments
216 Dave Adams .99 651-688-2621
307 Aida B Arruffatt .00 • 651-454-6299
113 Barbara J Baden .82 • 651-452-2772
113 Margarita A Baden 82 • 651-452-2772
103 Alika P Billson .00 • 651-994-7160
103 Kari L Billson .00 • 651-994-7160
118 Yvette B Bosela .02 NP ○
105 James D Brown .82 • 651-452◊5163
105 Kathleen R Brown 82 • 651-452◊5163
205 Dorot Budman .87 • 651-681-0051
205 William S Budman 87 • 651-681-0051
208 J M Burke .98 • 651-452-9376
208 Rosamarie R Burke 98 • 651-452-9376
214 Lois M Conmy .98 • 651-687-9956
114 Candy M Drong .93 • 651-452-1192
114 Michael J Drong .93 • 651-452-1192
309 Dorothy R Foth .93 • 651-452-7192
308 James W Garlich .98 • 651-683-9831
311 Shirley J Hamre .97 • 651-687-9434
319 Steven J Hansen .81 • 651-454-3708
106 Mary A Harley .98 651-454-7441
217 Kathleen M Heisler 88 • 651-683-0239
119 Don C Hoff .94 • 651-452-5930
322 Jerry L Homdrom .89 • 651-452-5738
212 Pat M Humphrey .98 • 651-681-0314
220 Yehia I Ibrahim .88 • 651-456-0576
215 Richard W Johannes 98 651-688-0548
201 Valene L Kiefat .95 • 651-686-4504
318 Mary A King .99 651-683-9463
321 Tatyana A Kravets 96 • 651-452-7589
321 Vlodimir B Kravets 96 651-452-7589
203 Arno H Lange .91 • 651-456-5838
203 Ruby M Lange .91 • 651-456-5838
215 Keri S Larson .98 651-688-0548
122 Rosita Lee .94 • 651-994-8525
210 Flora E Levintant .91 651-454-5079
210 Yefim E Levintant .91 • 651-454-5079
115 Lena B Lichtenauer 99 • 651-406-8201
104 Atif Majeed + 651-994-0294
213 Michael C McFarlin + NP
218 K A McNamara .94 • 651-686-0783
Judith C Miller + 651-454◊2278
303 Naomi V Mohr .81 • 651-686◊4688
303 Sally M Mohr .81 • 651-686◊4688
117 Mohammed A Munir + NP
222 Arthur G Munson .82 • 651-452-6890
222 Ruth W Munson .82 • 651-452-6890
310 Richard B Murray .83 • 651-452-1939
207 Shirlee C Ness .94 • 651-688-8497
306 S A Nielsen + 651-452-9091
111 Vicki Occhino .02 NP
209 Audrie M ONeill .89 • 651-687-9368
221 Angela M Pickit .93 • 651-688◊0367
221 Darren R Pickit .93 • 651-688◊0367
301 Richard M Randall 82 • 651-454◊6018
315 April I Roach .99 NP
S A Scheerhoorn .00 NP
108 John M Scherer .92 • 651-405-9463
204 Richd F Skluzacek 91 • 651-686-9363
206 Jewelle A Tazelaar 99 651-454-3463
313 Margaret E Thorne 93 • 651-686-4989
317 Laurinda Westphal .00 NP
320 Emil A Wheeler .82 • 651-681-1515
320 Gary W Wheeler .82 • 651-681-1515
314 Megan E Wicklund 00 651-454-6786
— ALDER LN INTS
1919 Apartments
204 Jason P Aelits + NP
109 Jessica J Asher + 651-686-5737
109 Robert J Asher + 651-686-5737
313 Benjamin Betts .02 651-688-0956
312 Aaron L Bondhus + 651-994-0652
305 Angela Brandel + 651-452-0583
106 K Bursch .99 651-683-0765
106 Laura A Bursch .99 651-683-0765
300 Tyrell Diver + 651-994-0439
100 Du Dunguyen .93 651-688-9335
104 Jennifer J Eckes .00 651-905◊0402
301 Brianna Eichten + 651-905-0389
102 Beth E Feuerstein .99 651-405-8010
102 Karen J Feuerstein 99 651-405-8010
114 Eric G Firth .98 651-994-0503
304 Dana Gibson .99 651-365♦0997
113 Kyle Gilats .99 651-994-7857
107 Wanda Justin .00 651-688-2145
310 Randy C Kemple .93 651-406-9524
Holly Kragthorpe + NP ○
201 Katrina L Kukowski 00 651-365-7730
214 Matthew P Lancette 99 651-687-0986
105 Matt Martin .95 651-452-1297
105 Maxine M Martin .95 651-452-1297
207 Paul Miller .02 651-686-0942
103A Renee A Nelson .98 651-688-6322
103A Renee S Nelson .98 651-688-6322
306 Anita OConnor .99 651-905-4933
112 Sharon L Ohlhauser 98 651-406-8298
112 Wade L Ohlhauser 98 651-406-8298
Julie B Pfefer .97 NP
110 V Reed + 651-688-7807
209 Brandi J Reinke + 651-994◊6995
101 Patrick S Shirley .94 651-454◊4021
303 Amy J Swanson .97 651-805-9764
108 Gregory G Voss + 651-365-8670
Florance Wanda + NP
A108 Sarah J Weiland .00 NP
206 J Zacharias .02 NP ○
1930 Albert L Birr .95 • 651-454-3499
Alma A Birr .95 • 651-454-3499
1939 Apartments
306 Ethan A Ably + 651-365-5169
306 Sara Ably + 651-365-5169
102 Nick E Anderson .86 651-405-1951
30 Edward J Beaulieu 00 NP
30 Jerry Beaulieu .00 NP
209 Dawn M Blake + 651-688◊7688
209 Joseph V Blake + 651-688◊7688
112 C L Caldwell .94 NP
207 Barbara A Campbell 97 651-994-7976
207 Nathan D Campbell 97 651-994-7976
205 Randy V Cannon .99 651-454-6896
202 Melissa D Chandler + 651-452-2472
101 T Christoffersen .97 NP
301 Rosemary Desmond 00 651-365-0885
314 John S Ellis .87 651-688-8639
212 John P Gans .85 651-452-1585
208 Bright A Gyamfi .94 651-994-6718
200 Brian M Haglund + NP
104 Colleen J Holm .93 651-686-9871
104 Zachary S Holm .93 651-686-9871
305 Sarah E Holstad .00 651-905-3700
213 Mark Jangula + NP
303 Dohi Kim + 651-882-2496
2 Catherine R Leemen 91 NP ○
308 Nancy A Lombardo + 651-688-3513
308 Victor G Lombardo + 651-688-3513
310 Suzanne Manson + 651-686-9595
109 Farrakh Meraj + 651-994-8090
302 Z Muhammad + 651-454-6810
210 Kathryn R Myers .85 651-452-9373
206 Amy L Passe .00 NP
201 Lisa Schaefer .98 651-681-8782
107 Sandra D Severson 96 • 651-452-7866
214 Jacob F Simmer .00 651-905-3835
214 Pat L Simmer .00 651-905-3835
307 Michael Stratton .94 651-452-4633
108 Sarah A Tepley + 651-688-9915
100 Danny T Urban .99 651-686-7977
110 Bay N Vo .99 651-994-4838
105 Jeremy V Voss + NP ○
204 Mary K Ziemann .00 651-688-0803
1940 NP
1959 Apartments
200 Sampson Arthur .00 651-365-7855
311 Deeanna L Bechtel 00 NP
311 Randy E Bechtel .00 NP
213 Casandra D Berger 99 • 651-456-0731
207 Rhonda P Cussen .87 651-681-9615
206 T S Dubinchik .00 NP
209 Mary Eug + 651-330-7536
301 Kurt Fagnant .00 651-452-9567
312 Katherine S Geyl + NP
304 R R Gollamudi .98 651-454-6948
113 John E Graves .98 651-994-1547
Roger Holbrook + NP
310 Jada A Johnson .98 651-686-2863
114 Becky Klatkiewicz .02 651-994-0693
105 Roseanne P Lee .00 651-683-0170
314 Dorothy A Lewis + NP
314 George L Lewis + NP
110 Leondl Lopez .02 651-330-8571
100 Norma D Mahnken 97 651-688-9025
102 Joann A Meth .92 NP
101 Jason F McDonald 98 651-905-1299
212 Linda T McWilliams 92 651-686-0113
215 Rachana Pandey .98 651-905-1143
308 Gail E Parsons .96 651-405-8831
201 K Pearson + 651-681-1735
203 Thomas J Pfeifer .94 651-406◊9298
208 David R Ralls .93 651-454-0906
306 Eric G Rice + NP
205 Jonathan O Roberts 94 651-405-9826
319 Fritznel Romain .02 651-405-0341
214 Heidi S Schill + NP
315 Suzanne Schwartz .00 651-454-8940
111 Scott Stanka + 651-452-0585
111 Scott M Stanke + 651-452-0585
104 Mary M Theroux .87 651-452-2597
211 Tonya L Walls .94 651-454-2769
307 Kelly M Wilhelm .99 651-905-8856
307 Kelly M Wilhelm .99 651-688-3585
107 Andrea L Wilke .00 651-994-1643
202 A C Wilenbring .95 651-687-0681
— SIBLEY MEMORIAL HWY INTS
1965 Apartments
Kyaw S Aung + NP
208 Mary E Bates .00 651-686-5171
100 Jeffrey J Bursell .94 651-686-7521
210 Yuteng Chen + 651-994-1701
206 Luis O Chuidian + NP
314 Andrew C Derr + NP
314 Linda J Derr + NP
Diana Diege .02 NP ○
2 Diane P Diegel .00 NP ○
204 Diane M Dunshee .99 651-452-3699
315 Curt D Ellingboe .99 651-994-9508
205 Patrick A Gee + NP
309 E V Genovese .00 651-688-8841
309 William E Genovese 00 651-688-8841
203 Teresa M Gereets .96 651-688-7390
308 Kristy Grell + 651-688-7728
308 Zach Grell + 651-688-7728
303 Tao Han .00 651-365-7705
109 Janjisu A Issah + 651-365-0846
Wes Jacobson .00 NP
213 Bianka I Kay .95 NP
213 Tracy S Kay .95 NP
212 Romana M Kleubaul 95 651-686-9524
211 Charles Krueger + 651-994-0394
209 Janell M Larsen .94 651-681-7952
307 Eric M Maurer .95 NP
313 Brett A Mayer .91 651-688-1093
313 Lisa L Meyer .91 651-686-1093
310 Soufyane Meftah + 651-365-1474
114 Ronald D Mills .96 651-686-0307
Bun Y Mohammed 00 NP
105 Manuela Morales .00 651-994-8780
112 David R Morse .92 651-905-8083
312 Naoko Nakamoto .99 651-905-1132
202 Arathi Natarajan .99 651-688-9984
202 Arun Natarajan .99 651-688-9984
110 Jim V Northam .97 651-688-9717
Mark J Pribula .00 NP
Stacy K Pribula .00 NP
300 Ravi K Rai .87 651-681-7882
30 Roxanne Richards .00 NP
101 Sarah K Schechter + NP
200 Howard M Siegel .00 651-994-8948
301 Charles P Simons .94 NP
301 Kay Y Simons .94 NP
305 Sara N Skaj .98 651-365-0431
103 Graham Smith + 651-454-5820
304 Ron Stuart + 651-675-3927
106 Andrew T Theisen 00 NP
Ben G Thompson .00 NP
108 Mary C Weis .99 651-688-0301
311 Kathryn E Wright .98 651-688-5883
Darlynn Zahn .00 NP
310 Jack S Zhang + 651-365-1474
1973 B Mock + NP
1975 Apartments
½ NP
1977
½ Susan E Bjerke .00 NP
★ Bjerke DDS Pa 651-452-3112
1983 B Singh + NP
Dhanna Singh + NP
1985 NP
1987 ★ Pet PRS Schl DNC 651-688-8843
— WUTHERING HEIGHTS RD INTS
2015
195 Tires Plus + NP
★ Tires Plus Gen Ofc 651-255-6272

© Copyright information on this page may not be reproduced or entered into any computer system in any manner whatsoever except with the prior written authorized consent of the publisher.
CT — Census Tract SASB,Etc — Census Tract Wealth Rating ★ — Business Listing ⊙ — Duplicate Phone Number At This Business Address • — No Phone Solicitation ○ — No Phone/Mail Solicitation

SIBLEY ST

Minneapolis

CT 1040.00 E 1112 - 1112 $E
E 1112 - 1112 55413
1112 ★Graco Inc ..... + 612.623.6000
1 BUSINESS

SIBLEY ST S

Shakopee

CT 803.01 905 - 1077 $C
905 - 1077 55379

–SHAKOPEE AVE E INTS
905 Robert M Johnson 73 952.445.4227
915 Ginny Mae Tietz 77 952.496.1156
Wayne Erhardt Tietz 77 952.496.1156
927 Dennis M Meyer 68 952.445.3287
Sandra L Meyer 68 952.445.3287
937 Dana Lisa Gantriis 68 952.496.3647
949 Daniel R Lindemann 68 952.445.4415
952 Jerome Mik Colling 76 952.445.6363
Sheila Mary Colling 76 952.445.6363
959 ..... NP
960 Dorothy Marvel Engler 70 952.445.5491
Fred Paul Engler 70 952.445.5491
967 Evelyn Cornelia Eames 60 952.445.4456

–MARSCHALL RD INTS
10040 Mary Loraine Broome 85 952.445.9390
◊ Richard E Broome 85 952.445.9390
1005 ★Abc Striping 04 952.445.3023
Kathleen Louise Rein 71 952.445.3023
1017 Sharon Raines 97 952.445.1636
Tim Albert Raines 97 952.445.1636
1028 Brad J Carlson ..... + 952.496.9299
Miranda J Carlson ..... + 952.496.9299
1029 ★Alices 05 952.445.5926
★CIG Corp ..... + . .
Alice A Peters 75 952.445.6926
Ray D Peters 75 952.445.6926
1041 Phyllis Ann Martinson 77 952.445.3758
1042 Francis S Bisek 03 952.445.3205
1050 Barbara L Menden 73 952.445.3944
Kenneth Peter Menden 73 952.445.3944
1053 Mona Lisa Heller 85 952.445.7788
Tom G Heller 85 952.445.7788
1064 Mark Steven Hillegas 89 952.445.7770
1065 Connie Dunwell 82 952.445.5299
Stewart Norman Dunwell 82 952.445.5299
1076 Carol Ann Rygwalski 89 952.496.3930
Roger E Rygwalski 89 952.496.3930
1077 ..... NP
34 RESIDENCE 3 BUSINESS

SIBLEY HILLS DR

Saint Paul

CT 607.26 2814 - 2890 $B
2814 - 2890 55121

2814 ★John L Sweeney ..... + NP
2841 ★John L Sweeney Truck Lines Inc 93 651.454.8150
2850 Joseph Raymond Kurhajetz 78 651.454.4089
Julia Ellen Kurhajetz 78 651.454.4089
2852 ★Great Clips 01 651.454.8719
Aleksandra Ljubisavljevic 01 651.454.8719
Cica Ljubisavljevic 01 651.454.8719
2854 Carlos Alberto Maldonado ..... + NP
Rosamaria Peralta Maldonado + NP
28580 Fabrizio Ciccone 74 651.454.5115
◊ Marilyn Elizabeth Ciccone 74 651.454.5115
★Marvin Post Jr Enterprises 03 651.454.5115
28600 Kelli Lynne Fleischhacker 01 651.905.8983
◊ Martin B Fleischhacker 01 651.905.8983
2870 Eleanor E Weber ..... 76 NP
28800 Carol Natalie Hill ..... 00 NP
◊ Larry Wayne Hill ..... 00 NP
28860 Carl William Glewwe 74 651.454.2449
2888 2890 ..... NP
17 RESIDENCE 3 BUSINESS

SIBLEY MEMORIAL HWY

Saint Paul

CT 607.26 2750 - 3034 $B
CT 607.25 2801 - 4155 $C
CT 607.21 3820 - 3992 $C
2750 - 3385 55121

2750 ★Lost Spur Golf Course 79 651.454.5681
★Osman Properties Inc .... + 651.452.5660
★Osman Shrine 81 651.452.5662
2801 ★✦ Villa Landscapes ..... + 952.894.1553
2960 ..... NP
29640 Richard Allen Clausen 82 651.454.7569
◊ Kathryn Lucille Wahlberg 82 651.454.7569
2995 ★✦ Turn In Poachers Inc ... 99 651.406.9111

–LONE OAK RD INTS
30300 Christine Diane Anderson 78 651.454.3745
◊ George E Stevenson 78 651.454.3745
3034 Michael Hatcher 92 651.340.4197
3045 Building
✦★ A & Z Daily Courier Inc . 04 . .
I ★Bald Eagle Erectors Inc... 99 651.405.9056
✦★ Fastenal Co 85 651.466.2112
✦★ H C Price ..... + 651.452.2644
I ★Knight Transportation .... + 651.365.7500
✦★ Northwest Tower Cranes 77 651.287.9775
✦★ OMNI Quip Lull ..... 99 . .
✦★ Sowles Co 77 651.287.9700
I ★Swanson Gentleman Hart Inc 05 651.287.9780
✦★ Valley Building Products 77 612.872.4208
3070 ★ Carrie E Theis ..... 01 NP
★ Jeffrey G Theis ..... 01 NP
3082 Christine Charlotte Ries 85 651.452.6955
David Martin Ries 85 651.452.6955
3083 ..... NP

–FOUR OAKS RD INTS
3101 ★Eagan Transport Inc 87 651.452.6268
★Furlong Mogensen Prprty Llc + . .
★Pillar Funding Llc ..... 05 . .

–MCCARTHY RDG INTS
3105 ★Archive Applications..... 04 651.452.8043
★Trade Management Services 03 651.454.2918
3107 ★Water Heater Innovations Inc 89 651.688.8827
3160 Jean Peterson 82 651.454.1206
Warren C Peterson 82 651.454.1206
3170 ..... NP

–TERMINAL DR INTS
3206 ★Eagan Auto Service Plus.. 93 651.688.6625
★Johnsons Richfield Blacktop 97 651.454.1080
3207 ★Ha Lu Co ..... 97 . .
★Ha Lu Machine Inc ..... 96 . .
★Halu Machine Shop..... 96 651.681.1429
3245 ✦★ Able Concrete Raising . 05 651.688.3048
✦★ Midwestern Pole Building& 83 651.454.8143

–LETENDRE ST INTS
3250 Al Caballero Buyco ..... 96 NP
3255 ★Stinar Corp 77 651.454.5112
3270 Denise C Poetter 81 651.454.5634
Jeffrey John Poetter 81 651.454.5634
3296 ★Good Lift & Safety 01 651.490.7567
★Joetz Products 03 612.436.0360
Sylvia Martinez ..... 96 NP

–YANKEE DOODLE RD INTS
3336 Cynthia C Kennedy 87 651.454.7803
Jeffrey M Kennedy 87 651.454.7803
3344 C Scoggin ..... + NP
3385 ★Valley Lounge 89 651.454.2760
3575 - 4155 55122
3575 ✦★ Allstate Leas 94 651.681.4900
✦★ Amery Co Inc 96 651.681.0830
✦★ Kent Campbell Trailer Ser 93 651.681.8144

–BURGUNDY DR INTS
3645 Clarence I Adelmann 02 651.454.2964
3665 ★La Fondas Restaurant.... 03 651.452.0334
★Lafonda De Los Lobos ... 92 651.452.0190
3735 ★Secure Mini Storage 03 651.452.9776
3771 Building
✦★ Horizon Llc 94 651.452.9118
I ★Neupak Inc 04 651.405.8860
✦★ Pipeline Supply Inc..... 92 651.454.9106
3820 ★American Classic Billiards Inc + . .
3830 ★Cedarville Texaco 01 651.681.1488
3840 ★Jensen Jensen & Jensen . 05 . .
★Jensens Supper Club 96 651.688.7969
3880 ✦★ DC Financial Services.. 95 651.452.9554
3900 ✦★ Prism Software Solutions 96 651.687.9554
✦★ Vision Technologies Inc 98 651.454.6300
3930 3942 ..... NP
3945 ★Mediterranean Cruise Cafe 89 651.452.5991
3948 ★American Family Insurance 02 651.454.8800
★Roger Schroers Agency .. 02 651.454.8800
3964 ★Option Family & Behavior Services
01 651.994.4919
3966 ★Burtons Frame Shop & Gallery 86 651.452.9451
3975 ★Sherwin Williams Co..... 03 651.454.6660
3984 ✦★ American Baseball Academy + . .
3989 ✦★ Dr Press Inc 04 952.440.8260
3992 ★Minsk Market 00 952.846.4983
4025 ★ Amanda Hagan ..... 05 NP
4131 ..... NP
4155 ★Crest Secretarial Service . 92 651.894.2121
★Fox I Drafting & Design Inc 95 . .
26 RESIDENCE 59 BUSINESS

SICORA LN

Hamel

CT 271.02 E 21580 - 21600 $A
RR2 E 21580 - 21600 55340

–TRAIL HAVEN RD INTS
21580 Anthony G Maghrak 98 763.416.0202
Sandra Jean Maghrak 98 763.416.0202
21590 ★ Paul R Lundell ..... 02 NP
21600 Dee Ann Lundell 91 763.494.3589
Paul Robert Lundell 91 763.494.3589
5 RESIDENCE

W SIDING DR

Prior Lake

CT 809.06 16900 - 17000 $B
RR16 16900 - 17000 55372

16900 Ernest James Sprecher 96 952.447.7360
Susan Elaine Sprecher 96 952.447.1911
16901 Ana Gladys Cruz ..... 05 NP
Elroy Zavala Cruz ..... 05 NP
16905 Chris Nelson 01 952.440.1037
R Robyn Nelson 01 952.440.1037
16906 T Coen ..... + 952.447.2505
16910 Clyde H Manteuffel 94 952.447.8246
16911 Brian Michael McGuire 96 952.440.7167
Dayne Michele McGuire 96 952.440.7167
16915◊ Connie Marie Marman 91 952.440.7491
◊ Gary Anthony Marman 91 952.440.7491
16916 Joe John Mueller 01 952.447.1239
16921 ★Irsa Translation Agency Llc + . .
Irene Saatoff 04 952.447.5338
Russ Earl Saatoff 04 952.447.5338
16924 Nathan Frederick Horn 92 952.440.4189
Sheila Marie Horn 92 952.440.4189
16925 Gary Harold Lanner 04 952.440.1115
Lois Carol Lanner 04 952.440.1115
16932 Betty Jean Dupay 91 952.226.5841
Nicholas James Dupay 91 952.226.5841
16941 Debbie Louise Ratzlaff 91 952.440.7483
Kristopher Benjamin Ratzlaff 91 952.440.7483
16945 Craig E Besser 01 952.447.5330
Kari Besser 01 952.447.5330
★Besser Financial Group .. 04 952.440.2005
16946 16950;16951 ..... NP
16966 Kevin Floyd Gerdes 91 952.447.6147
Sharon Ann Hawkins 91 952.447.6147
16971 Kevin W Sandau 02 952.440.3456
16975 Susan J Leahy 96 952.440.2364
16976 Paul C Evans ..... 04 NP
16980 Jeffrey Edwin Bunday 95 952.440.2906
Sally Rae Bunday 95 952.440.2906
16981 Charles W Gilbertson 00 952.447.2973
Stacey Lynn Gilbertson 00 952.447.2973
16986 Daniel John Casey 02 952.447.5956
Kelly A Casey 02 952.447.5956
16990◊ Joanne E Fager 83 952.447.4938
◊ Ralph W Fager 83 952.447.4938
16991 James Walter Williams 77 952.447.3574
Janice Kaye Williams 77 952.447.3574
16995 Gary G Schwecke ..... 03 NP

–170TH ST E INTS
17000 Alan R Marcu ..... 03 NP
45 RESIDENCE 2 BUSINESS

SIDNEY PL

Minneapolis

CT 1050.00 2 - 37 $B
2 - 37 55414

–ARTHUR AVE SE INTS
2 Apartment
R ✦ Christine M Chamberlain ... 03 NP
12 Richard Craig Lines 87 612.378.2443
1400 Charles Thomas Betz ..... 02 NP
◊ Sue C Magdalene ..... 02 NP
19 Timothy C Harmsen ..... 02 NP
20 A Kahn 84 612.378.0779
Kathy E Kahn 84 612.378.0779
23 Linda Canzanella 96 612.378.0083
25 Apartment
1 Travis Emshwiller 04 612.331.9468
2 Dane McFarlane 05 612.379.1061
3 ◊ Heather Jo Morrison 00 612.362.0663
3 ◊ Sean Collins Morrison 00 612.362.0663
1 Lawren Ripton 04 612.331.9468

–MALCOLM AVE SE INTS
29 Jessica L Emery ..... + NP
31 Apartment
Barbara Gustavson ..... 97 NP
Gary Gustavson ..... 97 NP
2 Anthony P Harrington ..... + NP
Gary Alphonse Proell ..... 05 NP
Glenda Rae Proell ..... 05 NP
Carl N Wedoff ..... + NP
35 Edward J Anderson ..... 03 NP
37 Stephanie Matthews ..... 04 NP
22 RESIDENCE

SIEFERT ST

Chaska

CT 910.00 1952 - 1998 $D
RR48 1952 - 1998 55318

1952 Rebecca Lyn Houck ..... 04 NP
1956 Jill M Fox ..... + NP
Paul J Fox ..... + NP
1960 Apartment
Allison M Cloeter ..... 05 NP
964 Mark Gulbransen ..... + NP
Mark R Gulbransen ..... 05 NP
1962 Apartment
187 Jeremy Sharping ..... 03 NP
1964 Kristin Krusemark ..... + 952.368.4425
1968 Barry S Werner 05 952.448.5996
1970 Mary Kay Koppi 05 952.448.4155
1974 Kathryn Mary Kern 05 952.368.4418
1978 Matthew T Gray 05 952.448.3053
1980 Aryel Wheeler ..... 05 NP
Jonathan Wheeler ..... 05 NP
1982 Mick Lund ..... 05 NP
1986 ..... NP
1988 Laura Marie Nelson ..... + NP
1990 Rose E Larson 05 952.448.6043
1994 Tammy L Loheit ..... 05 NP
1996 Andrea Babel ..... + NP
1997 ▲ Christopher Schilling ..... 05 NP
1998 ▲ Mohamed Uzair Shaffi ..... 05 NP
22 RESIDENCE

SIELAFF DR

Belle Plaine

CT 813.00 E 21846 - 21845 $C
RR1 E 21846 - 21846 56011

21846◊ Jim Russell McMahon Jr ..... 02 NP
◊ Tanya Michelle McMahon ..... 02 NP
2 RESIDENCE

SIEMS CT

Saint Paul

CT 408.03 3430 - 3582 $B
3430 - 3582. 55112

–ARDEN PL INTS
3430◊ James Robert Andrews ..... 62 NP
◊ Maureen D Finke ..... 62 NP
3435 Andy Stsauver 89 651.635.0762
Charles L Stsauver 89 651.635.0762
3436 Daniel Robert Michels 92 651.635.9913
Jennie Lynn Michels 92 651.635.9913
3442 Mary M Erickson 88 651.633.7964
Steve H Erickson 68 651.633.7964
3447 ..... NP
3450 Roger Stanley Williams 94 651.633.2168
3458 Audra Faith Lippert 69 651.639.8693
★Shane Wendt ..... 02 . .
Shane Frederick Wendt 69 651.639.8693
34590 Carolyn A Mohn 73 651.633.3257
3461 Chu Wu Tsai 79 651.638.9143
Yeou Ren Tsai 79 651.638.9143
3464 Aaron Layne Seymour 04 651.636.0397
Mary Amanda Seymour 04 651.636.0397
3465 ★Joel Kennedy 02 651.994.6850
Joel Alan Kennedy 89 651.633.0962
Jane Elizabeth Peterson 89 651.633.0962
3470 Ashley Wood 81 651.633.8279
Willard Earl Wood 81 651.633.8279
34710 Jean Ann Price 94 651.636.0869
◊ Willie Jefferson Price 94 651.636.0869
34750 Kathryn M Nelson 84 651.636.0414
◊ Stephen L Nelson 84 651.636.0414
34890 Edward James Connor 82 651.633.1114
◊ James Connor 82 651.633.1114
3493 ★Interior Innovations Inc .. 04 651.636.7227
Cheryl A Magnuson 96 651.636.7227
Jeffrey Edward Magnuson 96 651.636.7227

–LAKE JOHANNA BLVD INTS
3505 Marsha L Oliver 81 651.633.8624
Rolf L Oliver 81 651.633.8624
3510 Debra Ann Thornton 86 651.636.4360
William G Thornton 86 651.636.4360
3511 Curtis L Abraham 97 651.697.0760
Lisa Ann Abraham 97 651.697.0760
3517 Loann B Crepeau ..... 82 NP
Thomas R Ostby ..... 82 NP
3520 Barbara A Leafblad 88 651.631.4938
Daniel Paul Leafblad 88 651.631.4938
3530 Thomas Ryan Mulcahy 65 651.633.6084
★Thomas Ryan Mulcahy Foundation 01 651.633.6084
3535 David Brooks Carlson 89 651.340.7097
Lisa Marie Carlson 89 651.340.7097
35380 Larry Dean Grayden 89 651.635.9444
◊ Sheryl Fayeth Grayden 89 651.635.9444
35500 ▲ Bernhard Wilhelm Levandot 62 651.633.4083
35580 ▲ Glen Edward Dawson Jr 62 651.636.6836
◊ ▲ Kirsten Mary Dawson 82 651.636.6836
✦★ Kirsten M Dawson .... + 651.636.6836
3576 ▲ Douglas Jon Tice 93 651.639.9049
▲ Cynthia A Wheeler 93 651.639.9049
3582◊ Adie Mary Wolcyn 83 651.633.3030
◊ Tom A Wolcyn 63 651.633.3030
51 RESIDENCE 5 BUSINESS

SIERRA CIR

Excelsior

CT 275.04 6080 - 6200 $A
RR54 6080 - 6200. 55331

60800 John C Hecstrom 03 952.401.9161
◊ Mary Kyong Hedstrom 03 952.401.9161
6100 Gene M Berghoff ..... 05 NP
Jana Lee Berghoff ..... 05 NP
6120 Jeffrey Alan Cotter 98 952.401.0085
Peggy M Cotter 98 952.401.0085
6140 Kerry D Adelman 99 952.401.4964
Susan Rose Adelman 99 952.401.4964
6145 Mark G Anderson 94 952.470.1241
Patti Ann Anderson 94 952.470.1241
★DCM Investments Llc .... + . .
6155 Bruce William Ebner 00 952.470.1495
Martha B Ebner 00 952.470.1495
6160 Carol Lynn Fieldhouse 04 952.474.2851
Timothy James Fieldhouse 04 952.474.2851
6175 Joellen Sturgeon Ford 98 952.470.0288
Timothy Allen Ford 98 952.470.0288
6180 John E Beithon 00 952.470.4331
Pat A Beithon 00 952.470.4331
6195 Christopher Kirk Nelson 91 952.474.5728
Karen Nelson 91 952.470.9450
★Scrap That Idea 05 612.929.2838

–SILVER LAKE TRL INTS
6200 ..... NP
21 RESIDENCE 2 BUSINESS

SIERRA CT

Burnsville

CT 607.02 11700 - 11712 $B
11700 - 11712. 55337

11700◊ Daniel J Roth 86 952.736.3040
◊ Kathleen Ann Roth 86 952.736.3040
11701 Karen Louise Rascop 86 952.426.4343
Kevin Mark Rascop 86 952.894.5639
★Riverwood Cabinetry & Design Inc
+ 952.890.6658
11704◊ Mary Beth Smith ..... 04 NP
◊ Rexford L Smith ..... 04 NP
11705 Steven John Whittles 96 952.895.5571
Susan B Whittles 96 952.895.5571
11708 Mesfin Fitsum 05 952.736.8191
11709 Donna Jeanne Whittaker 90 952.894.4167
Vern Wellington Whittaker 90 952.894.4167
11712 Cindy A Dillahunty 02 952.736.7708
Glynn N Dillahunty 02 952.736.7708
13 RESIDENCE 1 BUSINESS

SIERRA CT

Chanhassen

CT 906.00 7220 - 7261 $B
RR6 7220 - 7261 55317

–CONESTOGA TRL INTS
7220 Julie A Stixrud 05 952.974.3155
Robert L Stixrud 05 952.974.3155
7221 Jadzia J Stokke 89 952.934.4118
Lynn Elwood Stokke 89 952.934.4118
7230 Connie Lynn Roberson 90 952.934.7688
Dannie Lynn Roberson 90 952.934.7688
7231 Colleen P Lafond 02 952.936.9973
Kurt A Makela 02 952.936.9973

–SIERRA TRL INTS
7240 Craig Allen Larsen 90 952.949.0357
Karla Mae Larsen 90 952.949.0357
7241 Susan Jarosch ..... 04 NP
Dan Miller ..... 04 NP
7250 ★Global Marketing Link ... 98 952.949.5955
Chris Lenz 91 952.949.5955
Greg Paul Lenz 91 952.949.5955
7251 Gregg W Peroutka 94 952.975.1714
Leigh Ann Peroutka 94 952.975.1714
7260 Kent A Stoa 05 952.294.8090
Kristi L Stoa 05 952.294.8090
72610 Gregory R Flaksa 87 952.937.5992
◊ Patti Rea Flaksa 87 952.937.5992
★Flaknes Exterior 05 952.937.2105
20 RESIDENCE 2 BUSINESS

SIERRA CT

Saint Paul

CT 403.02 E 2278 - 2298 $C
E 2278 - 2298 55110

–SIERRA DR INTS
2278 Hope A Lins 72 651.429.3484
Richard H Lins 72 651.429.3484
2280 Carol Lynn Labonne 75 651.429.4908
Keith William Labonne 75 651.429.4908
2282 Darlene Ann Moris 77 651.429.0865
John William Moris 77 651.429.0865
2298 ▲ Shane M Whalen ..... 05 NP
7 RESIDENCE

SIERRA DR

Saint Paul

CT 403.02 2201 - 2299 $C
2201 - 2299 55116

–CARLYLE CT INTS
2201 Bradley A Spannhauer 80 651.426.0666
2209 Linda Jean Arndt 00 651.429.7520
Spencer Donald Arndt 00 651.429.7520
22100 Karol J McKenney 80 651.426.5126
◊ Shawn D McKenney 80 651.426.5126
22150 Joseph Johnston House 84 651.429.3971
◊ Marilyn J House 84 651.429.3971
★Mnhealthlink Llc 01 651.429.3971
2218 ..... NP
2221 Anne Marie Briggs 94 651.653.8763
2226 Daniel Brix 89 651.426.1864
Gary L Brix 89 651.426.1864
2230 Nicole Wiletski ..... + 651.429.2116
2233 Teresa M Barett 97 651.429.6391
2234 ..... NP
2238 Ruth Marie Flynn 77 651.429.0603
Thomas Anthony Flynn 77 651.429.0603
2241 Erika Raye Grace 98 651.653.1368
2244 Mark Allen Kreska 94 651.429.8774
Michele Marie Kreska 94 651.429.8774

–MCKNIGHT RD N INTS
2268 Cindy Louise Ekstrom 05 651.653.4680
Derek Ekstrom 05 651.653.4680
★Every Nook & Cranny Cleaning Service
05 651.653.4680
★Every Nook & Cnny Clning Srvc + ⊙ 651.653.4680
2269 ▲ Dale Vanblarico ..... 02 NP
22720 Jeanne Marie Urban 82 651.426.4916
◊ Ron Lloyd Urban 82 651.426.4916
2273 Jovito J Valbuena 02 651.762.1714
Tracey Lee Valbuena 02 651.762.1714
2276 Harold V Conrad Jr 03 651.762.7711
Renee A Conrad 03 651.762.7711
2281 Josh Lowell ..... + NP
2284 Stephanie B Forlit 01 651.778.2403
Thomas Michael Forlit 01 651.778.2403

© Copyright information on this page may not be reproduced or entered into any computer system in any manner whatsoever except with the prior written authorized consent of the publisher.

The reproduction of R. L. Polk & Co. directories has been made in accordance with the terms and conditions of an agreement between Historical Information Gatherers, Inc. (HIGs), and R. L. Polk & Co. The directories may not be further reproduced without permission.

ICE BY GAS—
No Moving Parts
MINNEAPOLIS GAS LIGHT CO.

Gardner Hardware Co.
PAINTS
TOOLS
SPORTING GOODS
Golf
Diamond Ball
Hockey
Football
BUILDERS' HARDWARE
GE neva 5655
304-306 Hennepin Ave.

Complete Trust Service Checking Accounts Savings Accounts
MINNESOTA LOAN & TRUST COMPANY
620 Marquette Avenue Affiliated with Northwest Bancorporation

EIGHTH AV N—Contd
911 Sedransky Hyman
Sedransky Israel ⓒ
Sumner pl intersects
927 Horowitz Sophie Mrs ⓒ
Kopman Lena L Mrs
Dupont av N intersects
1009 Vacant
1011 Vacant
1012 Vacant
Jewett pl intersects
1013 Vacant
1014 Cohen Israel ⓒ
1018 White Carrie Mrs
1020 Vacant
1021 Elx Joseph
Emerson av N intersects
1100 Ratner Benj
1102 Robideau Edgar garage
1112 Vacant
1122 Freidman Saml ⓒ
Shapiro Alex
Fremont av N intersects
1202 Haskell Saml R ⓒ
1204 Goldberg Israel
Gray Max
1206 Miller Bernard ⓒ
Scott Harry L
1208 Reich Joseph ⓒ
1210 Finkelstein Alex
1212 Fruit Abr
Nyno Isidore
1214 Bernhard Max
1217 Hill Harry
1224 Yelen Hyman Rev
1225 Burnette Ralph T
Sussman David
Girard av N intersects
1306 Gershenovitz Joseph ⓒ
1318 Bloom Louis
Handler Michl
Humboldt av N intersects
1400 Bloom Alex
Greenberg Louis
1401 Badiner Myer
1402 Cohen Leo
Plotnick Louis
1403 Swanson Swan L
1406 Smertinko Jacob
Whetstone Wm F
1407 Post Zolman ⓒ
Segal Hyman O
1410 Lehman Saml
Levinson Max
Vodovoz Louis
1411 Wolk Leone Mrs
1414 Fishman Jacob ⓒ
Frailich Benj
Horn Max
1415 Braeman Ezedor
Toberman Harry H ⓒ
1419 Meirovitz Abr D ⓒ
Rappaport Julius
1421 Lariviere Peter ⓒ
Irving av N intersects
1511 Stein Harry gro
1512 Vacant
1524 Broude John
Tunick Sophie M ⓒ
Elwood av intersects
1708 Silverman Sarah Mrs ⓒ
1713 Handler Carl
1714 Berg Dani
Brooks Harry ⓒ
1715 Fishman Meyer
Haspel Jacob
Rubin Anna Mrs
Sloan Raphael ⓒ
1718 Schwartz Bertha Mrs ⓒ
1721 Segal Isaac ⓒ
1722 Vacant
1725 Bercou Fanny Mrs
Miller Jacob B
Satz Abr S
1726 Gilbert Isadore
Levin Louis
Ratner Benj ⓒ
1729 Breitman Saml ⓒ
1731 Chapman Sarah Mrs
1735 Beck Morris ⓒ
Logan av N intersects
1812 Kraines Robt
Sabeswitz Chas ⓒ
Morgan av N intersects
Newton av N intersects
Oliver av N intersects
2116 Mattas Abr ⓒ
Penn av N intersects
Queen av N intersects
Russell av N intersects
2410 Vacant
Sheridan av N intersects
Thomas av N intersects
Upton av N intersects
Vincent av N intersects

EIGHTH AV N E—From river northeast to Washn, S north of E Hennepin av
29 Vacant
Sibley intersects
45 Lobejko Sylvester ⓒ
51 Philadelphia & Reading Coal & Iron Co yard No 5
52 Fisher John
Ramsey intersects
71 Carter Geo P
76 Pitel Mary E Mrs ⓒ
84 Mihna Michl
Zajae Joseph L ⓒ
85 Jogodka Ignatius ⓒ
Marshall intersects
109 Heatlie James O restr
113 Powers Peter blksmith
115 Courtney Robt E garage
116 Romanchuk Nicholas garage
119 Letourneau Napoleon ⓒ
121 Pilkarski Michl
N E Main intersects
134 Hanson Eliz Mrs
138 Motzko Julia Mrs
Motzko Louis
Oakley G Clarence
140 Herlofsky Michl ⓒ
Reinert Michl
N E 2d intersects
201 Abdo Paul gro
203 Abdo Paul
211 Kort Jacob M ⓒ
212 Korblick Frank A
Thomas Mathias ⓒ
216 Kilroe Bernard D ⓒ
219 Kosobucki Joseph
Stuhr Raymond
221 Flemming John J
Horton Delbert
222 Bell Edw
Dwyer Timothy C ⓒ
225 Weigel Albion F
225½ Tuohy Joseph T
228 Armstrong Mary Mrs
Ulin Stanley
Univ av N E intersects
312 Ciesielski Steph ⓒ
315 Trombley Theo T
318 Schimpf Josephine K Mrs ⓒ
rear Rucinski Joseph
322 Czupryna Walter ⓒ
Dunleavy James J
Sadowy Peter
326 Jablonecki Rose Mrs ⓒ
330 Schiminsky Frances K Mrs ⓒ
N E 4th intersects
400 DuLac Earl
Harvey Ralph
Mealey Wm F
402 Peterson Oscar
Tuschhoff Joseph
406 Severson Alf ⓒ
408 Boughner Henry G
Savelkoul Mathias ⓒ
410 Schlagel John
415 Leitschuh Albert M ⓒ
Reilly Eug J
416 Anderson Geo W
Johnson Swan W ⓒ
417 Kiesner Abbie Mrs ⓒ
420 Crepeau Arth M
424 Anthony Adolph
Kosobuski Martha Mrs
428 Graf Joseph E
430 Shaughnessy John A ⓒ
N E 5th intersects
500 Lilly Joseph E
501 Serbenski Felix ⓒ
502 Ouilette Eug
505 Dahlstrom Carl M ⓒ
Johnson Reuben
506 Smith Ellen Mrs
Titze Emily ⓒ
508 LaMere Philip
509 Russo Marx Mrs
Thurman Chas W
510 Vacant
511 Gravelle Steph J
Lindgren John
512 Dunlop Howard F
Henning Julius F
513 Hedlund Edw
516 Nebel Julius C ⓒ
Olson Chas
517 Trummer Anna Mrs ⓒ
520 Lund Clyde R
Preston James E
523 Kersten Eliz Mrs
524 Johnson Jennie Mrs
Neven Emanuel
Wurdeman Oswald
525 Petter Carl ⓒ
Riley Dennis
528 Hessburg Lawrence J
531 Ritten Anna Mrs
N E 6th intersects

EIGHTH AV S—From 801 Washn av S southwest to S 10th, S southeast of Nicollet av
S 3d intersects
312 Smith A M Co used car dept
316 Heir Typesetting Co
Meyer Engraving Co
Tick-O-Lite Products novelties
Western Newspaper Union
S 4th intersects
es C R I & P Ry Co frt depot
406-14 Davis Mfg Co Inc furn
416 Babcock Engraving Co
Dahl A J Co bkbndrs
Reiners Paper Co
420-422 **Warrenette Apts**
Apartments
100 Warren Anna E
102-105 Vacant
106 Stevens Agnes Mrs
107-109 Vacant
206 Vacant
207 LaBelle Edna H Mrs electrotherapy
208 Scherer Wm
209 Nelson Gust
210 Tiffany Jay W
211 Vacant
212 Erickson Carl
214 Brenen Edw
215 Vacant
222 Vacant
300 Vacant
301 Webber Roy
302 Hall Henry
303 Johnson Milton
304 Vacant
305 Nelson Alma
306 Vacant
307 Bloom Andrew
308-309 Vacant
400 Vacant
401 Jennings Edw
402 Johnson Rudolph
403 Vacant
404 Cory Wm
405 Malmstrom Axel
406 Vacant
407 Anderson Adolph
408-409 Vacant
410 LaDue Bobbie
S 5th intersects
500 Bamber Levesta Mrs furn rms
Silvers Thos
Stowers John A
502 Stevdins Ida electrotherapy
Moore Harry
504 Porter Carrie M Mrs
506 Isenberg Geo A
508 Hilmanowski Anastasia Mrs
509 Vacant
511 Hanwell Harry
513 Watkins Royal B
515 Solsback Michl
517 Sandahl Frank
519 Baker Albert
Nelson Anna M Mrs
521 Carlson Erick
Greven Richd
524 Harcey Edwin gro
S 6th intersects
601 Bortnick L B Drug Co
Niven Peter
603 Vacant
605 Simmons Mary Mrs restr
607 Hokanson John L
613 Dauphine E M Co undtkrs
622-628 **Osgood Apts**
622 Flannery Filomina Mrs
Gaylord Eug
Setrum Fred
624 Andrews Geo
DeLeo Culberth
Rebors Joseph F
Spears Clifton E
625 Swedish Mission Tabernacle
626 Carlson Hedvie A
Mikich Louis
628 Bronson Fannie Mrs music tchr
Bronson Joseph B
Haspas John
Moore Donald C
Paetow Chas
S 7th intersects
701 Corrigan Helen Mrs drsmkr
Sioholm Alphonse
703 Taylor Hilda Mrs
705 Rollains Albert B
707 Olson Minnie Mrs
709 Vacant
711 Savoff James
712 Achard Geo W
713 McCale Bella Mrs
714 Bloomquist Carl
715 Adair Pearl Mrs
Munson Albert
716 Vacant

EIGHTH AV S—Contd
717 Vacant
718 Anderson Ray
719 Danielson Nels
721 Murphy Mary
723 Nelson Oscar
725 Vacant
727 Dickinson May Mrs furn rms
729 Fishel Esther Mrs
730 American Dye House
Shama Beauty Shoppe
731 McCarthy Emelia Mrs
732 Murphy Walter W phys
Quist Clinic
Quist Henry W phys
Thorendal Hugo L dentist
733 Vacant
734 Nelson Affra Pharmacy
735 Thompson Jennie Mrs
737 West Eliz Mrs
739 Brucker Matilda Mrs drsmkr
741 Robbins Harry B
743 Levi Jacob
745 Berglund Beda furn rms
747 Lund Knute
749 Nelson Anna Mrs
751 McCreary Fred
753 Rude John barber
757 **Elwood Apts**
Apartments
101 Chrest Nickolos
102 Forkey David
103 Seitzer Ilow
104 Pelant Edw J
105 Vacant
106 Smith Gertrude N
107 Hamley Louise Mrs
201 Vacant
202 Orpilla Vicente M
203 Bennett Roland
204 Bredesen Harry
205 Conway Mabel A Mrs
206 Vacant
207 Gentis Peter
301 Bronson Joseph B
302 Megis Wm E
303 Herman Mildred Mrs
304 Vacant
305 Vacant
306 Robert Emily Mrs
307 Johnson Thos
S 8th intersects
801 Charney Julius gro
808 Hager Harry A used furn
814 Vacant
815 Mandler Otto M basket weaver
Rhodes Florence H Mrs gro
815 **Cliffwood Apts**
Apartments
A Erickson Wm
101 Nichols Margt
102 Ruberg Clarence E
103 Larson Mabel O
104 Barber Matthew J
105 Burris ussell J
106 Owen Chas C
107 Clifford C Kath
108 Ulka Michl G
109 Olson Cecelia Mrs
110 Langberg Martin
111 Johnson Henry A
112 Blandin Rolland M
201 Reinhart Geo
202 Briley Andrew F
203 Edwards Joseph W
204 LaFrance Dorothy M
205 Simon Edna L
206 Vacant
207 Lehrman Frances E
208 Heinecke Earl C
209 Scott Arie L
210 Rosen Benj
211 Peterson Hulda M
212 Benda Amelia G
301 Mortensen Roy T
302 Bloom Bertha
303 Kitterman Peter
304 Rasmusson Walter
305 George Chas M
306 Ekberg Selma C
307 Gray Lucille G
308 Vacant
309 Johnson Theo
310 Renz Evelyn E
311 Nyvall Clifford S
312 Smith Nathan R
Street continued
816-18 **Hah Belle Apts**
Apartments:
1 Fensand Alma C Mrs ⓒ
2 Buchanan Chas H
3 Palmer Ernest M
4 Vacant
5 Kawas John
6 Vacant
10 Nelson Arth
11 Vacant
12 Vacant

The reproduction of R. L. Polk & Co. directories has been made in accordance with the terms and conditions of an agreement between Historical Information Gatherers, Inc. (HIGs), and R. L. Polk & Co. The directories may not be further reproduced without permission.

Thorpe Bros. Inc.
More Than 50 Years of Service
Realtors
MORTGAGE LOANS
REAL ESTATE SALES
INVESTMENTS
Expert Management of Rental Properties
Thorpe Bros. Bldg.
519 Marquette Ave.
ATlantic 2133

Minneapolis Builders Supply Co.
PHONE MAIN 7327
Dealers in
Lime
Cement
Plaster
Metal Lath
Fire Brick
Etc.

TELEPHONE MAIN 3113 Donaldson's 601 NICOLLET

EIGHTH AV N—Contd
1419 Londer Isadore
1421 Lariviere Peter @
Walysch Jos
Irving av intersects
1511 Stein Ann gro
1512 Durdahl Angeline Mrs
Laugen Caroline Mrs
2d fl vacant
1524 Tunick Sophie M Mrs @
Schultz Morris
Elwood av intersects
1708 Silverman Sarah R Mrs @
1712 Gordon Philip
1714 Brooks Harry @
Eisenberg Frank
1715 Sloan Raphael @
Sloan Harry
1718 Schwartz Blema Mrs @
1720 Vacant
1721 Segal Isaac @
1725 Greenberg Barney
Premack Jacob D
1726 Ratner Benj
Epstein Michl
Gilbert Anna Mrs
1729 Breitman Saml @
1731 Moses Arth
1735 Beck Morris @
Logan av intersects
1812 Sabesewitz Chas @
Kraines Robt
Morgan av intersects
Newton av intersects
Oliver av intersects
2116 Mattas Abr @
Penn av intersects
Queen av intersects
Russell av intersects
2410 Robinson Elsie Mrs @
Sheridan av intersects
Thomas av intersects
Upton av intersects
Vincent av intersects

EIGHTH AV N E—From the river ne to Washn S n of E Hennepin av
25 Surowiez Walter restr
Sibley intersects
29 Tozer Alexander Lumber Co whol
45 Lobejko Sylvester @
51 Philadelphia & Reading Coal & Iron Co yard
52 Walytka Paul
Ramsey intersects
76 Hartinger John
Pokorny Otto
Rasch Max A
84 Zajac Jos @
Pitel Mary E Mrs
85 Jogodka Ignatius @
Marshall intersects
109 Thuma Mary Mrs restr
Thuma Jos
116 Romanchuk Nicholas A garage
119 Rog Ignatius
121 Parrent Napoleon F @
Main intersects
134 Kocik Stanley
Selinsky Theresa Mrs
138 Motzko Louis @
Carlisle Chas E
140 Herlofsky Michl L @
Willis Marie E Mrs
2d intersects
201 Abdo Paul gro
Wing Harry
203 Vacant
211 Kort Jacob M @
212 Thomas Mathias @
Riley Oliver
214 Giese Donald R
216 Kilroe Bernard D @
219 Iverson Elwin
O'Brien Wm L
221 Benkusky Roman J
Smithel Jas L
222 Dwyer Timothy C @
Wagner Wm H
225 Weigel Albion F
225½ Tuohy Anna Mrs @
228 Armstrong Agnes M @
2d fl vacant
University av intersects
312 Ciesielski Steph
315 Michalsky Walter
318 Schimpf J K Mrs @
Nelson Marvey S
322 Czupryna Walter @
326 Jablonecki Rose Mrs @
Barno John
330 Mealey Wm F
4th intersects
400 Pylatiuk Alex
Williams Richd N
402 Duffy Lawrence J
Tuschhoff Jos
406 Severson Alf @
408 Savelkoul Mathias @
Boughner Henry G
410 Krysa Andrew
415 Leitschuh Albert M @
Hierholzer Frank X
416 Johnson Swan W @
Franklin Geo E
417 Kiesner Abbie Mrs @
420 Vacant
424 Nelson Louis
Wingren Henry A
428 Bennett Peter
430 Shaughnessy John A @
5th intersects
500 Fournier Harvey T
501 Serbenski Felix @
Strauss Alex R
502 Lambert Jos M
505 Dahlstrom Clara M Mrs @
Dahlstrom Harry E
506 Titze Emily @
Smith Ellen Mrs
508 Johnson Arvid J
509 Shannon Edw J
2d fl vacant
510 Brisson Napoleon J
511 Blood Calvin R
Lindgren John E
512 Carlson Arth W
Tompson Mary
513 Johnson Aug
Patro Arth J
Sporing John F
516 Nebel Mathilda Mrs @
Dunlop Howard F
517 Trummer Anna Mrs @
520 Preston Jas E @
Grover Harold M
523 Duresen Gladys
524 Ecberg Caroline Mrs
Mickalsky Peter
525 Petter Carl L @
526 Moughan Wm J
528 Layman Lewis E
531 Ritten Anna H Mrs @
6th intersects

EIGHTH AV S — From 801 Washn av S sw to 10th S se of Nicollet av
3d intersects
312 Motor Haulage Co
rd contrs
316 Heir Typesetting Co
Irwin J C Mfg Co tools
Western Newspaper Union pubs
320 Minnesota Glove & Mitten Mfg Co
4th intersects
404 Read Printing & Lithograph Co
406-14 Davis Mfg Co Inc
and Sterling Mfg Co furn mfrs
416 Babcock Engraving Co
Dahl A J Co bkbndrs
bsmt vacant
420 Baskin Jay W
Martin Wm G
420-22 Rock Island Hotel
500 Vacant
502 Lawrence Ruby Mrs
furn rms
504 Gray Harry
Nelson Newell
Rasmussen Georgiana Mrs
506 Hayes Herman
Scott Victor D
2d fl vacant
508 Senear Warren
524 Harcey Edwin gro
6th intersects
601 Bortnick L B Drug Co
603 O'Donnell Edw F gro
605 LaMaur Products toilet preparations
607 Anderson Alf
Hokanson John L
622-28 **Osgood Apartments**
bsmt Gaylord Eug H
1 Ostman Erick A
2 Frye Frank
3 Vacant
4 Clark Roman
5 DeLeo Culbreath L
6 Vacant
7 Mikick Louis
8 Vacant
9 Hanahan Austin F
10 Hasapis Jas N @
11-12 Vacant
14 Sandahl Frank
15 Desjardin Bertha Mrs
16 Nelson Edw
17 Setrum Fred F
18 Vacant
Street continued
625 Swedish Mission Tabernacle
7th intersects
701 Johnson Malvina Mrs
703 Tieman Theo
705 Vacant
707 Strunk Norman
709 Vacant
711 Vacant
712 Achard Isabell Mrs @
713 Vacant
714 Hallberg Axel C
715 Vacant
716 Vacant
717 Nelson Oscar
718 Matson Morris S
719 Murphy Mary
721 Vacant
723 Vacant
725 Vacant
727 Flood Anna Mrs
729 Vacant
730 American Dye House
Shama Beauty Shoppe
731 McCarthy S Frank
732 Quist Henry W phys
Thorendal H L dentist
Bargabus Harvey J
Milligan Geo
733 Turnquist Esther Mrs
734 Larson Pharmacy
735 Stevens June Mrs
737 Vacant
739 Brucker Matilda Mrs
drsmkr
741 Ahlquist John
743 Levi Jacob
745 Sundeen Peter A
747 Smits Henry P
749 Vacant
751 Sullivan Jas L
753 Bruce Edw C gro
757 **Elwood Apartments**
bsmt McDonald H J
101 Bronson Fannie B
102 Gaslin Wallace K
103 Wallenberg Anna Mrs
104 Vacant
105 Pelant Edw A
106 Taylor Hilda Mrs
107 Himle Hannah L Mrs
201 Vacant
202 Gustafson Elsie I Mrs
203 Hykes Amos A
204 Vacant
205 Conway Mabel A Mrs
206 Campion Martin E
207 McGee Margt Mrs
301 Lange Conny W
302 Hjelle Palmer H
303 Goodman Wm
304 Hoffman Malena Mrs
305-06 Vacant
307 Leland Ralph N
Street continued
8th intersects
801 Salsberg Thos gro
813 Rude John K barber
815 Adams Margt gro
815 **Cliffwood Apartments**
A Erickson Wm
101 LaSalle A Vera
102 Lutgen Henry F
103 Stanley Louida B
104-06 Vacant
106 Heinrich Gordiana Mrs
107 Vacant
108 Hansen Irving W
109 Schear Paul J
110 Erickson Ann C
111 Leavitt Louis A
112 Faught Arth F
201 Kendrick Archie L
202 Olson Henry C
203 Edwards Jos W
204 Gastuch Victor G
205 Kielb Walter J
206 Schweppe Walter A
207 Wright Eva
208 Metsala Alice E
209 Schoenert Donald P
210 Mathews Donald F
211 Fisher Gulielma A
212 Hope Mable
301 Beaulieu Harriet
302-03 Vacant
304 Code Donald W
305 Vacant
306 Ekberg Selma C
307 Gray Lucille G
308 Judson Thos H
309 Nielsen Glova
310 Kane Mary
311 Reed Floyd W
312 Samuelson David
Street continued
816-18 **Ilah Belle Apts**
1 Hall E Dale
2-3 Vacant
4 Larson Oscar
5 Vacant
6 Shone Beda
7 Warner Fred
8 Halquist Elliot
9-11 Vacant
12 McGillivray Lloyd
14 Andrada Benj
15 Blacktin Harry A
16 Jensen Anna Mrs
17 Vacant
18 Craven David H

EIGHTH AV S—Contd
816-18 **Ilah Belle Apts—Contd**
19 Harvey Paul
20 Keogh Wm
21 Glene Carl
22 Vacant
23 Bickel Ralph H
24 Bates Laton
25 Hanson Lellia Mrs
26 Vacant
27 Sorum Wm
28 Swanson Gust
29 Hassler Anna Mrs
30 Granquist Albert
31 Smith Leona Mrs
32 Moore Wally
Street continued
817 Radde Marie Mrs
819 Elliott Lester H
Greene Lloyd F
820 Artistic Cleaners & Dyers
821 Westrich John
822 Smith Emma A Mrs
rcstr
823 Lovold Mary Mrs
824 Hum John M indry
825 Duncan Jas
Peterson Wm A
827 Benson Selma Mrs
Pappas Paul
828 Spears Clifton E
830 McNulty Raymond F @
9th intersects
900 **Monadnock Apartments**
1 Lamb Margt E Mrs
2 Adams Signa Mrs
3 Miller Herbert E
4 Dols Leonard J
5 Johnson John W
6 Kenmere Laboratories
Usher W Kenneth jr
7 Schroeder Karl A
8 Williams Elza J
9 Dalen Gustava Mrs
10 Floen Martha
11 Curtis Jesse W
12 Ekstrand Geo N
13 Snarteme Elmer P
14 Johnson Adolph S
15 Thompson Lillian A
16 Hagen Arnold
17 Ross Leonard D
18 Vacant
19 Anastasion Constantine Mrs
20 Korems Dale
21 Anderson Howard
22 Coyne May Mrs
23 Clark Frank C
24 Arrowsmith Harold L
25 Holman Casper
Street continued
906 Lakeview Bakery Inc
907 Clouston Andrew
Iverson D Harold
Johnson Marie Mrs
Ward Bert R
907½ Sunnyside Oil Co fill sta
913 Peterson Frank G @
Olson Axel
Olson Nels
918 Vacant
919 Johnson Adolph S @
920 Stephens Irene V @
921 White Ella Mrs beverages
922 Vacant
927 Anderson Oscar tailor
Christensen Martin shoe repr
929 Saltzer Jerry printer

EIGHTH AV S E—From 800 S E 2d ne to 8th S se of E Hennepin av
217-29 **Redmond Apts**
217A Hartman Jack
Nordbye Lee O
Tillisch Mary A Mrs
217B Potter Nettie L Mrs
217C Decheine Geo M
DeWitt Stanley M
Whitney Nellie Mrs
219A Olson Clyde L
Olsen Jacob C
Sells Jos
219B Turnwall Bob M
219C Harlan Edw T
Shepherd Ray
221A Ackerblade Gust A
Richardson Harry W
221B Pearson Blenda M Mrs
221C Das Steph L
Smith Donald B
223A Downie Roy
Vogen Julia E Mrs
223B Smith Flora F Mrs
223C Holdridge C E
225A Kearns Wm
Patterson Minnie Mrs
225B Edwards Gertrude Mrs

The reproduction of R. L. Polk & Co. directories has been made in accordance with the terms and conditions of an agreement between Historical Information Gatherers, Inc. (HIGs), and R. L. Polk & Co. The directories may not be further reproduced without permission.

NORTHWESTERN NATIONAL LIFE INSURANCE CO.
O. J. ARNOLD, President
STRONG Minneapolis, Minnesota LIBERAL

EIGHTH AV N E—Contd
1164Egan E J welder
Romanchuk Nicholas A auto repr
1194Traetz Carl M
1214 Parrent Napolean F @
Main intersects
1324 Kowalczyk Jos barber
1344 Kovensky Edw
ΔSelinsky Theresa D Mrs
1384 Neuens Arnold C
Shadan Emad
1404 Herlofsky Michl L
Weise Howard A
ΔWillis Marie E Mrs
2d intersects
2014Belzer B Bernard gro and meats
Berwald Martin A
2034Abdo Essny Mrs beauty shop
McNulty John J barber
ΔAbdo Paul @
2114 Kort Jacob M @
2124Thomas Anna Mrs @
Riley Oliver J
2144Domstrand Bert A
2164Kilroe Bernard D @
2194Bjorke Roy G
Kochen Lucille Mrs
2214Erickson Martin A
Landin Lawrence
Lang Jos
2224Dwyer Timothy C @
Ziebarth Elsie
2254 Clos Edw W
225½ Tuohy Anna M Mrs @
2284Armstrong Agnes M @
University av intersects
3124 Clessielki Steph @
3184 Schimpf Frank @
Rucinski Jos P
3224 Czupryna Walter @
Lach Andrew A
3264 Jablonecki Rose Mrs @
Barno John
3304Smith Wm J
4th intersects
4004 Engel Philip
4004 Satt John W
4024 Adamczyk Frank @
ΔTuschhoff Jos
4064 Lilliencrantz Einar C
4084 Savelkoul Mathias @
ΔBoughner Henry G
4104Krysa Andrew
4154Leitschuh E M Mrs @
ΔSchullo Anthony J
ΔSchullo Sami E
4164Johnson Betsy Mrs @
ΔCroteau Geo N
4174Kiesner Abbie Mrs @
4204 Thayer Chas B
4244Nelson Louis A @
Wingren Henry A
4284Clarity Chas L
4304Shaughnessy John A @
5th intersects
5004Antolik Steve
5014Serbenzki Felix @
Webber Geo E
5024Lambert Jos M
5054 Machowicz Frank A
ΔPlante Omer J
5064Titze Emily @
Seaborn Grace A Mrs
Smith Ellen Mrs
5084Hlady Michl
5094 Firchow Peter
Hanson Elmer R
5104Kochen Susan Mrs
5114 Blood Calvin R
ΔLindgren John E
5124 Stocki Albert B @
Skwarek John J
5134 Johnson Aug
ΔKeller A J
5164Nebel Mathilda Mrs @
Preston Jas E
5174Trummer Anna Mrs @
5204 Anderson Douglas C
Gutzke Edw W
5234 Provost Alfage A
Pyles Jacob B jr
5244 Beberg Caroline Mrs
Stephens Walter E
5254Petter Carl L @
5264 Hanson Gordon S
5284 Higgins Howard F
5314Ritten Anna H Mrs @
6th intersects

EIGHTH AV S — From S01 Washn av S sw to 10th S se of Nicollet av
3d intersects
3124Colonial Warehouses Inc garage
3164B & B Sales Corp vending machs
ΔHenry-Roy Inc oil dispensers
ΔO'Neil-Irwin Mfg Co tools
ΔWestern Newspaper Union pubs
320 Vacant
4th intersects
4044Read Printing & Lithograph Co
406-14 Vacant
4164Community Products Co rubber gds
ΔEagle Drugs Inc whol
ΔDahl A J Co bkbndrs
420-22**Bradford Apts**
1004Mutchler Tracy A
101 Vinge Orville
102 Haines Roy C
103 Vacant
104 Murphy Wm C
105 Kukar John
106 Vacant
107 Kenyon Aubrey
108 Williams Gordon R
2074Hecht Clarence
208 Bieklar Gust
209 Goetz John
208½ LaBelle Owen
210 Vacant
211 Robilliard Laverne
212 Willmont Ella
214 Vacant
300 Reid Chas H
301 Soitha Ray
302 Alton Jos
303-05 Vacant
306 Manz Wm
307 Anderson Chas H
308 Aronvitch Morris
309 Fletcher Chas
400 Hovde Kolbein Rev
401-02 Pederson Stanley
403 Lindgren Erick
404-08 Vacant
409 Engstrom Ray
410 Miller Fred
Street continued
5th intersects
500 Bouska Mary Mrs
Marquette Shirley
502 Davis Jennie Mrs furn rms
Ahlquist Rupert
Anderson Claus
Davis Earl
Donecht Clara Mrs
Mahoney Jennie
5014Rasmussen Georgiana Mrs furn rms
506 Bailey Mary Mrs
Dahl Olander
Gandy Wesley
508 Rasmussen Georgiana Mrs furn rms
Hamrick Emma
5244Nelson Harold J gro
6th intersects
6014Jabetsky Max drugs
6034Kragh Kath Mrs dresses
ΔMansfield Erna Mrs beauty shop
605 Vacant
607 Hokanson John L
622-28 **Osgood Apartments**
1 Christy Geo
2 King Helen Mrs
3 Lowry Mary Mrs
4Gaylord Eug H
5 DeLeo Culbreath L
6 Johnson Hulda S Mrs
7 Biers Chas
8 Jernander Aaron
9Hanahan Austin F
10Nelson Hanna U Mrs
11 Douthitt Otis
12 Charbonneau Octave
14 Sandahl Frank
15Desjardin Bertha Mrs
16 Nelson Edw W
17 Nelson Clarence E
Street continued
625 Covenant Tabernacle Church (old)
7th intersects
701 Johnson Melvina Mrs
702 Sabourin Fred
7054John Oscar
Rosener Genevieve Mrs
Westman Conrad
707 Shomer Peter C
7094Pingree Anna
Warren Anna Mrs
711 Dean Robt
7124Achard Isabel Mrs @
713 Swanson Eskil
714 O'Heron Walter R
715 Ward Wm L
716 Pettis Alden
7174Carmean Ralph
ΔDerby Rosabelle Mrs
7184Matson Morris S
719 Vacant
721 Haspas Jas N
723 Cooper Mary Mrs
Kennick Geo
725 Clumfoot Agnes
727 Leonard Leroy
729 Frericks Henry
Klimek Bertha Mrs
Weiss Alf
7304Evenson Stella beauty shop
ΔTrnka Wm barber
731 Johnston Irene
732 **Elliot Building**
ΔQuist Henry W phys
ΔThorendal H L dentist
Beaulieu Harriet
Haley Edwin J
733 Vacant
7344Blair Pharmacy
7354Gilbertson Amelia B
737 Moe Carl A
739 Roch Jacob
741 King Lloyd
Sagen Esther
743 Bistodeau Clem J
Gutheridge E V
745-47 Nelson Clara S Mrs furn rms
ΔNelson Ned S
749 King Allan
751ΔSullivan John
753ΔStanley Grace
757 **Elwood Apartments**
bsmtΔEdholm Anna C
ΔMcDonald Herbert J
101 Bronson Fanny B
102 Gaslin Urcella Mrs
103 Trainor Clara C
104 Burgeois Lillian Mrs
105 Lloyd Florence Mrs
106 Roach Jas W
107 Himle Hannah L Mrs
201 Vacant
202 Ross Bertha A Mrs
203 Hykes Amos A
204 Hammerstrom Sophie
205ΔConway Mabel A Mrs
206ΔBelair Mabel
207 Megie Margt Mrs
301 Vacant
302 Hjelle Palmer H
303 Engels Addie Mrs
304ΔFuzzey Gertrude H Mrs
305 Holmes Fred L
306ΔArmstrong Chas V
307 Batcheller Aaron F
Street continued
8th intersects
801ΔSalsberg Thos gro and meats
813 Rude John K barber
815ΔLynn Richd gro
815 **Cliffwood Apartments**
BΔErickson Wm A
101 Seikman Geo E
102ΔBrooks Lois
103ΔCampion Roberta
104 Shutt Frances
105ΔFlavin Gregory J
106 Kittleson Manford I
107 Anderson Mildred
108ΔPeterson Geo E
109ΔFloback Wm
110ΔEvenson Olga
111 Rush N G Mrs
112 Ziegler R A
201ΔBrown W E
202ΔPeterson Kermit E
203ΔEdwards Jos W
204 Vacant
205 Winjum Arnt
206 Willberg Emil
207 Huseth Sigurd
208 Cleveland Chas M
209 York Ralph
210ΔAnderson Leslie G
211ΔHansvick Lloyd W
212ΔHope Mabel nurse
301 Robinson Henry
302 Albrecht Dorothy
303 Kinney Bernard R
304ΔCode Donald W
305ΔMeissner Wm
306 Ekberg Selma C
307 Madill Clara M
308-09 Vacant
310ΔMulvan Russell N
311 Vacant
312 Haugen Cora
Street continued
818-18 **Ilah Belle Apts**
1-2ΔHall E Dale
3 Vacant
4 Larson Oscar
5 Holmoe Olaf E
6 Schrade Chester W
7 Sundholm Nicholas
8 Martin Everett
9 Chapman Raymond W
10 Fink Elsie
11 Rushford Ella
12 Vacant
14 Cedarstrom Earl
15 Erickson Henry
16 Vacant
17 Johnson Harry A
18 Craven David H
19 Kienzle Jos
20 Lockwood Danl
21 LaRue Harriett P Mrs
22 Wasyluryeh Peter
23 Vacant
24 Hagen Alf

EIGHTH AV S—Contd
816-18 **Ilah Belle Apts—Contd**
25 Smith Leona
26 Vacant
27 Selden Olaf
28 Wettstein Leo A
29 Moomaw Henry J
30 Wettstein Raymond J
31 Bergholm Mayme Mrs
32 Nustum Henry
Street continued
817ΔTonnberg Thora Mrs furn rms
819ΔLarson Edwin
820ΔLichterman Meyer J dry clnr
821 Weber Walter J
ΔWestrich John
822 Midget Cafe
823 Jones Albert
824 Hum John M lndry
825ΔDuncan Jas
Radde M E Mrs
827 Judge Frank
Pappas Bertha Mrs
828 Anderson Anna L Mrs
Robinson Anna Mrs
ΔThompson Raymond C
830ΔMcNulty Raymond F
9th intersects
900 **Monadnock Apartments**
1 Smith Marvin I
2ΔMatson Gust
3 Holman Harold C
4ΔThelen Peter R
5ΔReiswig Wilhelmina Mrs
6 Barberry John L
7ΔGetchell Patsy
8ΔCreighton Wm J
9ΔDalen Gustavn Mrs
10ΔSmith Edith Mrs
11 Middlebrook Chas K
12ΔHowe Chas E
12BΔLandvik Gilmore A
14 Herron Cecil J
15 Priest Robt L
16ΔRomler Martha
17 Grayson Richd
18ΔOlson Martha
19 Ross Leonard D
20 Hobart Frank B
21 Grams Elmer E
22 Quiel Clarence
23ΔRost Curtis
24ΔWalton Leslie
25 Redmond Helen Mrs
Street continued
906-08ΔLake View Bakery Co
907 Adams Signe M Mrs
Brevig Lena Mrs
Palmer Anna E Mrs
Saros Sami D
Ward Bert R
907½ Ward Bert R fill sta
912 Peterson Sigrid Mrs @
Davis Stuart C
Olson Nels
918 Colby Herbert
919-21ΔWexler Isadora printer
920 Cheney Freda Mrs
Klock Josephine Mrs
922 Elliott Geo W
Johnson Otto H
923 Vacant
927 Pioneer Tire Service reprs

EIGHTH AV S E—From S00 S E 2d av se to 8th S se of E Hennepin av
217-29**Redmond Apts**
217A Christian Wm A
Soliday Marvel M Mrs
217B Miller Dailey K
217C Christian Harrison
Gehl Robt
ΔSalisbury Abbie
219AΔRichards Hattie Mrs
Selss Jos
219B Downie Ray
Halverson Lawrence W
219C Hallgren Mabel A
221A Aarnes Martha P
Stiles Philip
221B Gates Wm S
221C Vacant
223A Hartley Albert
Vogen Julia E Mrs
223B Smith Flora F Mrs
223C Vacant
225A Kearns Wm
McNaughton A M Mrs
225B DeLestry Edmund L
225C Carlson Melvin E
227A Johnston Harry A
227B Halvorson Glen W
Wilson Hazen F
227C Copeland Edw L
Thompson Marie Mrs
229A Edwards Gertrude Mrs
Henderson Stanley W

Save Money
Use Carnegie Coalsand Fuel Oils
CALL MAIN 6301
CARNEGIE DOCK & FUEL CO.
Wholesale
1016 Roanoke Bldg.
Retail
Cor. 2d Ave. S. at 8th St.

FOR BETTER FOODS ASK FOR FOOD GUILD OR TIME O' DAY

Minneapolis Polk City Directory 1946 © R. L. Polk & Co.
The reproduction of R. L. Polk & Co. directories has been made in accordance with the terms and conditions of an agreement between Historical Information Gatherers, Inc. (HIGs), and R. L. Polk & Co. The directories may not be further reproduced without permission.

YOUR DEALER.... is giving you real service, value and quality, when he sells you merchandise from ....
NEstor 8691 FARWELL, OZMUN, KIRK & CO. WHOLESALE HARDWARE

8TH AV NE—Contd
51△Phil & Reading Coal & Iron Co yd 5
52△Zbihley Helena ©
Becknell Chas
Ramsey intersects
76 Schuldt Edw A
Wagner Jos
84 Pitel Mary E Mrs
△Tischer Ida M Mrs
85△Jagodka Ignatius ©
Marshall intersects
116 Vacant
119 Wittner Paul
121△Parrent Adelaide Mrs ©
Main intersects
132 Kowalczyk Jos barber
134 Kampa Edw J
△Selinsky Theresa D Mrs
138△Crepeau Adelore J
Senescall Madeline M Mrs
140△Herlofsky Michl L ©
△Julkowski Isadore
2d intersects
201△Mayberg Aaron gro
Reaser John
△Pourangeau Hector A
203 Frozen Dough Food Products Co
△Abdo Paul ©
211 Kort Jacob M
212△Thomas Anna Mrs ©
214 Muszynski Jos A
216△Kilroe Mae C ©
219△Bjorge Roy G ©
△Kauth Ray J
221△Bednarz Blanche M Mrs
Erickson Martin A
222△Dwyer Thos W ©
Legocy Edw J
△Lossinger Eda Mrs
225 Clos Edw W
225½ Vacant
228△Armstrong Agnes M ©
University av intersects
312△Ciesielski Steven ©
318 Schimpf Frank H ©
Rucinski Jos P
322△Czupryna Victoria Mrs ©
Meyer LeRoy
326 Jablonecki Rose Mrs ©
Rucinski Edw
330△Dargis Henry J
4th intersects
400△Engel Philip
△Satt John W
401 Casey Wiley R jr
△Rainville Edw C
402 Adamczyk Frank ©
△Tuschoff Jos
406△Lillienerantz Einar C
408 Savelkoul Mary Mrs ©
△Mack Roy A
410 Zagulowicz Casmer A ©
415△Leitschuh Eliz M Mrs ©
△Neitzel John E
416△Johnson Lawrence O ©
Mrzena Chas L
417△Kiesner Abbie Mrs ©
420△Zegan Geo ©
424△Nelson Louis A ©
△Thompson Selmer C
428△Clarity Chas L
430△Shaughnessy John A
5th intersects
500 Strickland Anna J Mrs
501△Serbensky Felix ©
△Webber Geo E
502△Lambert Jos M ©
505 Machowicz Frank A
△Plante Omer J
506△Hannah John M
508△Stephens Walter E ©
509 Elko Peter J ©
510△Williams Earl H
511△Blood Marie Mrs
△Layeux Arth E
512△Lundquist Oscar O
△Dado Peter
513 Brown Douglas
Szewc Frank
516△Suss Richd S ©
Sabourin Lawrence J
517 Vacant
520△Zelenak John T ©
Rainer Martin F
523△Provst Beulah Mrs ©
524 Clark Alf
△Mason Thos A
525△Petter Carl L ©
526△Hanson Gordon S
528 Johnson Irving E
531△Hanke Maurice ©
6th intersects

8TH AV S—From 801 Washn av S sw to 10th, 8 se of Nicollet av
3d intersects
316△O'Neil-Irwin Mfg Co tools
△Western Newspaper Union adv stereos
320△England Press prntrs
4th intersects
404-08△Read Printing & Lithographing Co
406-14△Levin Bros Inc (fcty) furn mfrs
416△Dahl A J Co Inc bkbndrs
Alfont-Haraison Co prntrs
△Eagle Drugs Inc
420-22 Bradford Apartments
Apartments:
100△Carlstrom Leonard P
101 Holm Conrad J
102 Andrews Everett A
103 Vacant
104 Willette Lorna
105 Mutchler Chas
106 Vacant
107 Scott Wm B
108 Paseka Leonard
203 Smith Roy S

Bradford Apts—Contd
204 Taylor Harold C
207 Rosdahl Lydia
209 Eberhardt Walter C
209½ LaBelle Owen T
210 Hagen Geo E
211 Stuffen Arth
212 Seturm Mae
214 Kaveny David B
215 Vacant
300 Galgansky Frank
301 Prondzinski Florian J
302△Galgansky Frank J
303 Marcret Geo
304 Jacoby Clara Mrs
305 Kenyon Robt
306 Dugan Wm L
307 Vacant
308 Vacant
309 Vacant
312 Hiesi Lorraine E Mrs
401 Vacant
402 Vacant
403 Byers Ruth L
404 Thompson Theo H
405 Day Josephine Mrs
406 Schoenborn Irwin D
407 Vinje Orbille J
408 Countryman Earl
409 Thompson Theo
410 Kelley Edw
5th intersects
500 Goodrich Lillian F Mrs
502 McCauley Thos F
504 Clemin Peter
506△Buchholz Richd W
△Rasmussen Melvin
Waldahl Borghild A
508 Belille Leonard A
524△Reliable Products Co
6th intersects
601△Harden Jos gro and meats
603△Lange Erna Mrs beauty shop
△Lange Conny W
605△Leach Geo E Inc vending machs
607 Hokanson John L
622-28 Osgood Apartments
Apartments:
1△Gunderson Marie Mrs
2 King Helen Mrs
3 Halleckson Jos T
4△Himes Walter
5 Gaylord Thos S
6△Julien Aug E
7 Schiller Vincent
8 Hayes Albert C
9△Hanshan Austin F
10△Tvedt Harold E
11△Doumitt Otis
12 Sabourin Alf
14△Sundahl Frank
15△Desjardin Bertha Mrs
16△Nelson Edw W
17 Thorpe Randl
Street continued
7th intersects
701 Johnson Melvina Mrs
703 Doyle Theo A
Gutheridge Vern E
705△Nelson Victor P
△Vasseur Gabriel S
707 Shomer Hilda Mrs
709 McGlenn Donald P
711 Powers Agnes J Mrs
713 Curtis Weaver W
714△Martin Leola M Mrs
715 Ward Wm L
716△Gutheridge Evaluella
717 Holden Robt E
718△McCormick Kath Mrs
719△Martin Ashby V
721 Anderson Lawrence
723△Cooper Mary Mrs
725△Blom Alice K Mrs
Hendren Ellen F Mrs
727 Fisnel Esther T
729 Anderson Anna L Mrs
730△Strand Stella I Mrs
731 Hanson John
732 Elliott Building
Erickson Eulalia
Pumala Erven E phys
△Quist Henry W phys
△Rau Dorothy
△Thorendal Hugo L dentist
733 Petter Lenah A
734△Wilharm Pharmacie No 4
735 Guth Clarence
737 Moe Carl A
739 Paulson LeRoy A
741 Sagen Esther
743 Sullivan John W
745 Hansen Walter R
747 Joyner Mamie Mrs
△Hamrin Clarabelle S Mrs
749△King Allen P
751 Hellwinkel Friedrich H
Thompson Anna Mrs
753△Skoglund Edgar U gro
757 Elwood Apartments
bsmt△Janko Wm L
101△Bronson Fannie R
102△Johnson Mary Mrs
103 Trainor Clara C
104 Megie Margt Mrs
105 Drew Chas E
106△Roach Jas W
107 Hinle Hannah L Mrs
201△Wilson Edw H
202△Ross Bertha A Mrs
203△Engels Addie Mrs
204△Hagen Mary Mrs
205△Conway Mabel M Mrs
206△Selstad Anna M Mrs
207 Vacant
301△Stehlik Wm
302△Schroeder Emma Mrs
303△Mather Thew J
304 Edholm Anna C
305 Lundberg Stanton L

Elwood Apts—Contd
306 Robinson Helen E Mrs
307△Smith Etta Mrs
8th intersects
801△R & L Super Market gro and meats
813 Rude John K barber
Clifford Apartments
A Patterson Wm J
B Vacant
101 Oulman Kathryn I Mrs
102 Berglund Erick
103△Hodgdon Geo W
104 Gilliland Glenn L
105 LeRoy Ariel B Mrs
106△Gagne Wm A
107△Hatch Rose E
108△Greenman Laura J Mrs
110 Gossen Peggy
111△Dustin Richd E
112△Huff John M
201 Opheim Inger Mrs
202△Sutherland J Dennis
203 Herrn Wm H
204△Boquist Hildur
205 Wiganosky Maude Mrs
206 Carlson Hilma O
207 Husern Sigurd J
208 Atkins Vera K
209 Kvilany Gustave H
210 Behling Ruth
211 Frederickson Christine
212 Janicke Chas A
301 Vacant
302 Vacant
303 Vacant
304△Code Donald W
305 Posthumus Edna W
306△Ekberg Selma C
307△Gilbert Albert C
308 Ward Mildred F
309△Greenwood Mary P
310 Schiesl Wm W
311 Beaulieu Harriet
312△Dickinson Harold
Street continued
816 Eighth Avenue Apartments
1-2△Lantz Sidney G
3 Erickson John
4 Larson Oscar N
5 Hawkinson Adolph C
6 Lillemo Guy
7 Heath Helen H Mrs
8 Hagen Alf M
9 Halverson Trygve H
10 McGillvery Lloyd
11 Cullinan Grace A
12 Savelkoul Jos M
14 Cederstrom Earl
15 Vacant
16 Vacant
17 Johnson Harry A
18 Hockinson Anna M
19 Wichterman Elaine
20 Vacant
21 Boisvert Ernest F
22 VanHeel Luella
23 Hagen Edwin M
24 Barlund Caroline Mrs
25 Larson Wm
26 Rear LaVerne D Mrs
27 Vacant
28 Takkunen Norma L
29 Vacant
30 Vacant
31 Stock John
32 Woodworth Nina
Street continued
817 Vacant
819 Franke Wm ©
820△Lichterman Meyer J dry clnr
821△Trzciok Walter C ©
823 Thompson Edw ©
824 Hum John M lndry
825△Baldwin Rose V Mrs ©
Raygor Edw R
827△Claspill Robt C
1st fl Vacant
828△Sutherland Alice Mrs
Williams Thos G
830 Lichterman Meyer J ©
9th intersects
900 Monadnock Apartments
Apartments:
1 French Eleanor G
2 Barbery John L
3△Rice Myrle E
4△Thelen Peter R
5△Andersen Fred B
6△Gauthier Robt E
7 Vacant
8 Creighton Wm J
9△Tratner Ruth T Mrs
10 Thelen Thos P
11 Swanson Mildred
12 Vacant
12b Fredlo Emil J
14 Haugen Evelyn
15 Nitz Edw W
16△Roemer Martha T
17 Peterson Margt E
18△Olson Martha C
19 Ross Leonard
20△Hobart Frank B
21△Chorzemma John H
22 Reberry Wm F
23 Vacant
24△Sibley Pearl
25 Voerding Mary T Mrs
Street continued
906-08△Lake View Bakery Co
907 Adams Signe Mrs
Palmer Anna B Mrs
Ramstad Ethel Mrs
Saros Saml D
Ward Bert R
907¼△Ward Bert R fill sta
913 Peterson Sigrid Mrs ©
△Cratic Earl F
△Robertson Emma Mrs

8TH AV S—Contd
918 Vacant
919-21△Wexler Isadore printer
920 Iverson Eldon
Zaloski Lloyd L
922 Elliott Geo W
Johnson Otto H
927△Harper & Binder Decorating Co

8TH AV SE—From 800 SE 2d ne to 8th, 8 se of E Hennepin av
217-19 Redmond Apartments
Apartments:
(A)△Christian Wm A
(B)△Bergeson Clarence B
Firkus Frank
Provo Donald J
(C)△Langlois Chas X
Ames Floyd T
219 Apartments
(A) Selss Jos
Moore Lloyd L
(B) Downey Roy
Derhaag Albert W
(C) Niosi Emil J
△Wilson Orville S
221 Apartments
(A)△Bell Clifford S
Goar Jasper E
Olsen Robt H
(B)△Pederson Theo M
Schultz Frank
(C)△Langlois Irving C
Matheson Carmen M
223 Apartments
(A) Williams Robt
(B) Hastings Harold A
Rosenau Sylvia E
(C) Gorton Chester C
Reiman Vernon L
225 Apartments
(A) Kearns Ellen Mrs
Johnson Edwin A
(B) Lyman L Marguerite Mrs
Hendrickson Paul
(C)△Carlson Melvin E
△Carrier Emery J
227 Apartments
(A)△German Milnor F
△Johnston Harry A
(B)△Crockett Georgiana M Mrs
Richards Hattie Mrs
(C) Heath Donald L
McDonald Jas
229 Apartments
(A) Bates Frank
Wheeler John F
(B) Ellwanger Norris
Laquier Frank A
(C) Brokow Lawrence
Youngen Lambert
University av intersects
312△Jacobson Arth E
313△Niles Mary Mrs ©
314 Page Thos
4th intersects
408△Halvorson E S John
△Williams Anna C Mrs ©
△Seeley Anna C Mrs ©
416△Helgerson Olena I Mrs ©
△Cheatham Harold G
417△Rice Mark B ©
Johnson Herman G
Scolen Jerome T
419△Brink Nathaniel T
420△Lauer Rose J Mrs ©
Wagner Minnie A
425△Anderson Albert S
Silva Jos F
Messiah Lena Mrs
427 Hegstad David A
△Mason Alex R
Shannon Jos R
5th intersects
501△Oliver Oscar J ©
505△Benoit Jos H ©
△Hurley Wilma
509△Hall Frank W ©
Eiderschink Frances
513△Dean Berniece Mrs
Johnson Albert E
Lundberg Erick O
Paulsen Robt H
514△Anderson Robt M
Greeley Walter
Pollard David
△Quinlan Wm H ©
516△Meara Cath A Mrs ©
Dziuk John
Matson Francis
Masters Jas E
517△Miller Anna K Mrs ©
521△Solberg R Bernard
524△Douglas Mourland A ©
Venekamp Willis
525△Engstrom Karl K ©
526△Clausen John N
△Podas Norman F
6th intersects
607△Ryan Marie M Mrs ©
609△Page Thos ©
△Cannon Paul J
619△Jensen Nathan K ©
623△Hagen Jerome T
624△Roddy Robt W
△Peterson Erna S Mrs
625△Demont Mathilda Mrs ©
7th intersects
707-13 Tauraine Apartments
Apartments:
1 Heath Lyndon R
2△Simmer Clement N
3△Fleming Orville A
4△Betters Burt H
5△Mathiason D Bruce
6△McLaughlin Nancy W Mrs
7△Corbett Luella M Mrs
8△Spivak Frank W
9 Healy Marie C Mrs
10△Naftalin Arth E

LOANS
E. B. TERRELL
Personal Loan Service
Licensed Under Minnesota Small Loan Act
1000 N. W. Bank Bldg.
Ma. 7478
27 Years Faithful Service in Minneapolis

ELECTRIC
See Adv. Page 33
Boustead Electric and Mfg. Co. Inc.
109 and 111 Washington Ave. N. Zone 1
Br. 1135

McDONALD-HICKEY REALTY INC.
MINNEAPOLIS — ST. PAUL
SALES — RENTALS — INSURANCE — LOANS
PROPERTY MANAGEMENT

Minneapolis Polk City Directory 1952 © R. L. Polk & Co.
The reproduction of R. L. Polk & Co. directories has been made in accordance with the terms and conditions of an agreement between Historical Information Gatherers, Inc. (HIGs), and R. L. Polk & Co. The directories may not be further reproduced without permission.

Real Estate
Property Management
Mortgage Loans
Insurance
Rentals

CONKLIN-ZONNE-LOOMIS COMPANY
Est. 1891
REALTORS
Main Office, 700 First National-Soo Line Bldg. Atlantic 1531



8TH AV N—Contd
579 Reyes Fidel
582△Trestman Saul H barrels
583△Jackson Wm E
Oak Lake av intersects
601△Henry Thos M
△Waxler Robt
603△Wright Arth B
605△McRutledge Georgia
△Young Geo
607 Nichols Viola
612△M & S Auto Parts
15
7th intersects
619△Pinkard Wallace
△Snowden Edw L pntr
619½△Demry Alonzo
623△Twin City Boot Mfg Co tire boots
627△Duncan Rodney ⓞ
Lyndale av intersects
Lyndale pl intersects
Aldrich av intersects
Bassett pl intersects
Bryant av intersects
Sumner pl intersects
Dupont av intersects
1028△Pepin Lyle D
1029△Genung Effie Mrs
1030△Berkus Herbert
1031△Barton Annis K Mrs
1032△Marcum Wm P
1033△Hronecki Walter
1034△Christensen Robt H
1035△Kline Kenneth
1036△Truax Richd D
1037△Johnson Robt G
1038△Gasuch Violet Mrs
1039△Beedlow Allen
1040 Black Clara M Mrs
1041△Johnson Clifford
1060△Brown Ellen J Mrs
1061-67△Housing & Home Finance Agency
△Sumner Field Homes (ofc)
1062△Hayer Myrtle M Mrs
1063△Gauthier Lawrence C
1064 Vacant
1065△Nelson Russell W
1066△Delmont Mary Mrs
1068△Longnecker Chas A
1069△Barnes LaMont
1070△Gilbertson Harvey
1071△Liem Kenneth H
1072 Ackman Marvin A
1073△Farrell Jos F
Jewett pl intersects
Emerson av intersects
1112 Spalsbury Eliz Mrs
1122△Payne John
McCabe Kenneth
29
Fremont av intersects
1202△Moore Eug L ⓞ
1204△Hayes Oscar ⓞ
1206 Mitchell Asa
1208△Harrell Herbert E ⓞ
1210△Beord Wesley
1212 No return
1214△Bernhard Max B ⓞ
△Rowe Velma Mrs
1217△Bell Alvin M
1224△Lee Jas
1225△Murray Celestine Mrs
△Rudolph Carl F ⓞ
Girard av intersects
1306△National Grocery & Meat Co
Humboldt av intersects
1400△Saliterman Fannie Mrs ⓞ
△Cooper Saml
1401△Stolar Arth E ⓞ
Cheney Ralph
1402△Greenberg Louis
△Cohen Leo
1403△Miles Harry
1406 Frydman Raphael
△Levin Louis ⓞ
1407△Post Zolomon ⓞ
△Beers Emil
1410△Kalov Max
△Diker Hymen ⓞ
△Schlessinger Harry H
1411△Rosenfield Saml Z ⓞ
1414△Fishman Jacob ⓞ
△Fishman Al
△Fruit Abr
△Timoner Hattie Mrs
1415△Toberman Rose Mrs ⓞ
△Solomon Abr
1419△Benenson Saml
△Melrovitz Abr D ⓞ
1421 Block Barney
△Berg Herbert W
Irving av intersects
1511△Vozoff Max gro
1512△Kortz Raymond ⓞ
Kortz Herbert F
1524△Weibye Roger D
Bakke Alvin M
Elwood av intersects
1708△Gold Sam ⓞ
1712△Gurewitz Sam ⓞ
1714△Brooks Harry ⓞ
△Eisenberg Frank
1715△Haspel Jacob
△Edelstein Sam
△Hyman Max
Tcharnek Ben
1718△Bigelow Stella Mrs ⓞ
△Keefe Wm
1720△Ware Geo B
1721△Handler Carl ⓞ
1725△Desnick Mandel
△Mirviss Herman
1726△Ratner Rose Mrs ⓞ
△Askanas Karl
△Gilbert Anna Mrs
Rosenberg Irving L
1729△Friedman Abr ⓞ
1731△Friedman Hyman J
△Friedman A Oil Co Inc
1735△Lawton Robt L ⓞ
Logan av intersects
1812 Prunty Richd M
△Perry Geo H
Morgan av intersects
St Michael's Lutheran Church
Newton av intersects
Oliver av intersects
45
Penn av intersects
Queen av intersects
Russell av intersects
Sheridan av intersects
Thomas av intersects
Upton av intersects
Vincent av intersects
8

8TH AV NE—From the river ne to Washn. 8 n of E Hennepin av
23△American Roofing Co
△Foam Fire Extinguisher Co
Gross John A
Sibley intersects
40 Waterman-Waterbury Co (whse)
45 No return
51 Vacant
52△Zbinley Helena ⓞ
Becknell Chas
65△Air-O-Flex Equipment Co
Ramsey intersects
67△Midland Popcorn Co
72 Roys Saxon Service
76 Brozak Paul
Skomro Victoria
84△Gacek John
Pitel Mary E Mrs
85 Jogodka Jos
△Jogodka Ignatius ⓞ
Marshall intersects
116 Vacant
119△DeRose Victoria M Mrs
121△Dombrowsky Wasyl ⓞ
Main intersects
132 Kowalczyk Jos barber
134△Selinsky Theresa D Mrs
138△Wise Jos ⓞ
△Maiser Elmer E ⓞ
140△Herlofsky Peter J
△Malaske Wm
2d intersects
201△Norm's Dairy Store
203△Abbo Paul ⓞ
Norton Louise
△Paulson Arth J photog
211 Kurt Jacob M ⓞ
212△Kitt Alec
△Kitt Harry
214△Kilroe Mae C
216△McNulty Kenneth F
219△Kauth Ray J
221△Erickson Martin A
△Dean Irving F
222 Dwyer Thos ⓞ
△Arneson Earl A
225△Lambert Miles S ⓞ
225½△Lambert Quinten
228△Armstrong Agnes M ⓞ
University av intersects
312△Ciesielski Steven ⓞ
318△Frankenfield Melvin R
△Pollock Edw P
322△Czupryna Victoria Mrs ⓞ
△Meyer LeRoy C
326△Jablonecki Rose Mrs ⓞ
△Rucinski Edw
330△Dargis Henry J ⓞ
20
4th intersects
400△Adamczyk Frank ⓞ
△Sart John W
401△Gorham Victor A
Miller Inez L
Miller Doris M
402△Stanek Walter S
△Johnson Orley R
406△Lilliencrantz Einar C ⓞ
408 Savelkoul Mary Mrs
△Mack Roy A ⓞ
410△Zgutowicz Casmer A ⓞ
415△Leitschuh Norbert L
△Malin Harley W
416△Johnson Hjalmer A ⓞ
Kessler Theresa Mrs
△Schneider Eug F
417△Kiesner Abbie G Mrs ⓞ
Johnston Edw E
420△Zegan Geo ⓞ
424△Bassett Vernon A ⓞ
△Sanborn Clyde R
428△Clarity Cecilia Mrs
430△Shaughnessy John A ⓞ
5th intersects
500△Gagnon Roy J
501 Kavvan Steve
502△Strickland Anna J Mrs
503△Plante Omer J ⓞ
506△Hannah John M
508△Stephens Walter E ⓞ
509 Diarzuk Ivan
510△Williams Earl H ⓞ
511 Kolodnyckyj Alex
Kramarczuk Wm
512△Dormanen Wm L
△Mastro Sam V ⓞ
513△Kramarczuk Geo ⓞ
516 Sullivan Thos R
△Groth Louis C ⓞ
517△Trummer Anthony M ⓞ
520△Grapa Frank J
523△Kurschner Lloyd F ⓞ
524△Smith Floyd
△Clark Alf J
525△Petter Carl L ⓞ
526△Stanek Jos M
528 Misiak Kasimer J
531△Hohler Hubert F ⓞ
△Larson Hannah J Mrs
6th intersects
6

8TH AV SE—From 800 SE 2d ne to 8th, 8 se of E Hennepin av
217-29 Redmond Apartments
(A)△Christian Wm A
Frahm Geo
(B)△Fisher Melvyn F
Erickson Ellsworth
Majersky John
Searcy Orville
(C)△Dziewczorski Eug
Dziewczynski Jerome
219 Redmond Apartments
(A)△Davis John
△Seiss Jos
(B)△Downey Roy
Noren Viola
(C)△Guck Clarence
△Bain Gladys
221 Redmond Apartments
(A)△Wistrom Fred
△Henderson Robt
(B) Carlson Melvin
Langlois Chas
(C)△Johnson Vivien I
△Matheson Alf
223 Redmond Apartments
(A) Jorgenson Nettie B Mrs
Rudoy Paul
△Gunderson Elver
(B) Schulz Wilbert
Elliott Lyle
(C) Mayer Stella
Johnston Jas
Carlson Betty
225 Redmond Apartments
(A) Kearns Wm M
△Hull David
(B) Magadanz Ralph
△Bell Clifford
(C) Carrier Emery
Welker Harry
227 Redmond Apartments
(A) Gorman Milnor
△Johnston Marion
(B) Richards Hattie
△Hervin Wm R
(C) Fearn Robin
△Albrecht Don
△Williams Ruth
229 Redmond Apartments
(A) Johnson Vernon G
△Jones Kimble E
△Cismes Laura M Mrs drsmkr
(B) Stone Olive N Mrs
Chandler V M
△Steele Avon
(C) Wright Merrille
Henneman Don H
Berg Jake
University av intersects
312△Grainger Oswald J
313△Niles Mary E Mrs ⓞ
314△Williams Dale G
325△MacInnes Cecile Y
18
4th intersects
408△Halvorson E S John
△Williams Anna C Mrs ⓞ
416△Helgerson Olena I Mrs ⓞ
Ross Ruth Mrs
417△Pearson Roland C
△Martin Leon P
419 Squire Verle K ⓞ
420△Lauer Rose J Mrs ⓞ
△Wagner Minnie A ⓞ
425 Messian Lena Mrs
△Howe Iris Mrs
Rose Gerald W
△Seibert Arnold J
427 Wirkkunen Mildred
△Endersbe Wm J
Erickson Edw J
5th intersects
501△Holte John M ⓞ
505△Benoit Mary Mrs ⓞ
△Marks Melvin F
509△Hall Frank W ⓞ
Holmes Wm
△Eidenschink Genevieve
△Ege Petra Mrs
513△Dean Bernice L Mrs ⓞ
Alston Gordon
Church Allie
△Mattson Frank
514△Jaeger E F
516△Luick Aug ⓞ
517△Miller Mabel M ⓞ
△Gregg David H
521△Solberg R Bernard ⓞ
524△Douglas Mourland A ⓞ
Wright Jas
△Cain Calvin
525△Engstrom Karl K ⓞ
526△Clausen John N
6th intersects
607△Ryan Marie M Mrs ⓞ
609△Perrin Saml D ⓞ
△McCoy Paul
619△Scofield Wm ⓞ
623△Reefs John L
624 Stanchfield Robt F
△Clover Harry D
625△DeMont Mathilda Mrs ⓞ
7th intersects
707-13 Touraine Apartments
1△Wise Thos G
2△Simmer Clement N
3△Kassan Michl
4△Tracy Lawrence
5△Williams Osa V Mrs
6△Nelson Louis E
7△Wise Thos G jr
8△Spivak Frank W
9△Rostomily Dale L
10△Mathisson Donald B
11△Brammer Carl V
12△Steckman Wm H
13△Sterlie Carolyn N Mrs
14 Stankey Sadie B
Street continued
711 Skender Nicholas A
715△Johnson Albert E ⓞ
718△Gould Lloyd M ⓞ
720△Haugen Georgie Mrs ⓞ
728△Briden Marie Mrs ⓞ
729△Lillestol Leif ⓞ gro
18-1

8TH N—From 800 Hennepin av nw to 1st av, 6 sw of Washington av
15 Gamble-Skogmo Building
△Gamble-Skogmo Inc auto supplies
△Founders Inc
△Filbert Corp variety stores
△US Dept of Agrl PMA Commodity Ofc
16 Vacant
18△Seelert Orthopedic Appliance Co
20 Vacant
22△Henson Studio photogs
△Henson Arth L
23△Gamble-Skogmo Inc (auto park)
24 Vacant
26△Lingquist Musical Instrument Co
32△Ashwell Barry Inc int decorators
28-2

8TH S—From 801 Hennepin av se to Cedar av and thence e to the river, 6 sw of Washington av S
1△W U Teleg Co (br)
3△Tapper Bros real est
△Drelson Co Inc real est
△Tapper Sonia ins
5△Driv-Ur-Self System Inc
△Hertz Driv-Ur-Self System
△Siever Ins Corp
△Rent-A-Car Garage
△Siever Driv-Ur-Self System Inc
7△Orchid Flower Shop
9△Pine Furniture & Gift Shop
11△Skeffington's men's clo
13△Finger Tip Beauty Salon
14 Dayton Co appliance dept ent
15△Stewart Blanche P mlnr
17 Walker Building
(For occupants see 803 Hennepin av)
State Theatre side ent
19△McGinnis M L Piano Co
21△Sielzer's Club Twenty One restr
22 Dayton Co
23△Simon Jay A Music Co
△Bodine Piano Co Inc
25△Rose B A Music Co
26-28△Dayton's Garage
27 Calu Myndall side ent
LaSalle av begins
33△Ace Vacuum Stores Inc
35△Sha-Ri Beauty Salon
△Sha-Ri of Mpls Inc beauty shop
△Potvin Floyd R chiropodist
37△Catholic Gift Shop
39△Zesbaugh Art Store picture frames
Pomeroy Building
Rooms:
201△Dunning Harlow B optmt
202△Western Sunday School Supply
204-05△Rowe Fredric Photographer
206△B & M Hemstitching Shop
208△Northwest Philatelic Brokerage
△Pomeroy Warren M Co mfrs agt
209-12△Thursday Musical of Mpls
214△Minn Christian Endeavor Union
Street continued
41△Traficante Accordion School
Pavelka Dorothy Mrs mus tchr
Gustafson Lawrence mus tchr
Nelson Martha Mrs mus tchr
Deben Henry P mus tchr
Edstrom Elaine mus tchr

8TH S—Contd
Marrone Richd L mus tchr
McQuarrie Mary Mrs mus tchr
Nastoff Theo S mus tchr
Pavelka Harold mus tchr
Seleen Margt mus tchr
△Trificante musical instruments
43△Northwestern Book & Bible House
45△Kindy Optical Co
47△Fashion Beauty Salon
47½ Rooms
201-03△Brown Phyllis Studio photogs
204△Pfitzner Walther mus tchr
205△Christensen School of Popular Music
207 Beaudette School of Musical Education
208△Contact Co The voice instrument recording
209△Henke Elsa C mus tchr
210△Barton Geo mus tchr
Street continued
49△Paris Beauty Salon
△Reliable Beauty Salon Inc
51△Tot Shop The children's clo
53△Lee Jas E optom
△Croal Lee F optician
△Olson Carlton H optician
△Lee Jas E jr optician
55 Browning King Bldg
2d fl△Mork's Beauty Forum
Rooms:
300△Nicholas Salon of Beauty
301△Dahle Rolfe G chiropractor
302-03 Vacant
304△Silhouette Reducing Salon
305△Ray Sigurd E chiropodist
△Ray Robt E chiropodist
306△Compton Estelle Models Institute
△Nystrom Frances Beauty School
△Magic Mirror Beauty Shop
400△Daniels Beauty Salon
401△Lundgren Studio photogs
402△Dale Dance Studios
28-6
Nicollet av intersects
79 Vacant
81△Mar-Selm Beauty Parlor
85△Endsley P M Co Inc ins
88△New England Furn Co
Marquette av intersects
112△Baker Bldg Garage
116△Bassett Roy F barber
118 Chandler David tailor
120 Tobacco Bar
122△Duane's Salon of Beauty
124△Gopher Camera Shop
126△Acme Visible Record Inc ofc sups
△Do More Posture Chair Service chair mfrs
127△Leop Motor Co auto park
128△Carnegie Dock & Fuel Co (retail sls ofc)
28-10
215△Russell Thompson Tire Co auto parking
3d av intersects
306-10△Smith Maud Mrs furn rms
312△Admiral Apt Hotel
315△Leop Motor Co autos
28-14
4th av intersects
404-08△Citizens Aid Bldg
△Citizens Aid Building Cafeteria
△Social Service Branch Public Library
△Community Information Center
Rooms:
100△Placement Service for Handicapped People
102△Branch Office of Dept of Veterans Affairs of State of Minnesota
202△Big Sister Assn Inc
214△Family & Children's Service
234△Legal Aid Society
240△Big Bros Inc
244△Jewish Family & Children's Service
314△Community Chest & Council of Hennepin County Inc
△Office of Bldg
317△Volunteer Service Bureau
326△Social Service Index
328△Hennepin County Tuberculosis Assn
335△Community Chest & Council of Hennepin County Inc labor relations dept
342△Camp Fire Girls Inc
346△Girl Scout Council of Mpls and Hennepin County
Street continued
405△Normandy Hotel
△Normandy Kitchen restr

805 LASALLE AVE.
Western Casualty & Surety Company
Yorkshire Fire Insurance Co., Ltd.
TEL. FILLMORE 4824

THE C. REISS COAL CO.
Clean Coal -- Courteous Drivers -- Give Us a Trial
"R-E-I-S-S" is Pronounced "RICE"
QUICK DELIVERY ANYWHERE
829 Marquette
Foshay Tower Block
M[illegible]288

Minneapolis Polk City Directory 1957 © R. L. Polk & Co.
The reproduction of R. L. Polk & Co. directories has been made in accordance with the terms and conditions of an agreement between Historical Information Gatherers, Inc. (HIGs), and R. L. Polk & Co. The directories may not be further reproduced without permission.

Specialists in Sales of HOME PROPERTIES
HARTLEY and ASSOCIATES Realtors
INSURANCE MORTGAGE LOANS RENTALS
820 W. 50th (at Bryant)
Minnetonka Office (No Toll) GReenwood 4-8891
"Member Minneapolis Multiple Listing Service"
Phone TAylor 4-2663

the beer refreshing from the Land of Sky Blue Waters . . .
Hamm's



Theo. Hamm Brewing Co. St. Paul, Minnesota
Sales Office 616 Phoenix Bldg.
TEL. FEderal 3-4407

7TH SE—Contd
1109ΔNikmanis Erika Mrs
1110ΔBrown Marvin E
1112ΔAnderson Milton E ◎
1116ΔPeugh Orren B ◎
1117ΔArlt Margarete
ΔPeterson Clarence
Hellwig Ingleborg
1118ΔGibson Gerald A ◎
1120ΔNewman Lola
1121ΔPetryshak Thadeus ◎
12th av SE intersects
1201ΔFrey Laura B Mrs ◎
ΔLano Henry J
1202-06 McMillan Flats (See also 616-18 12th av SE)
7ΔHalvorsen Siverina
8ΔKimble Fred A
9ΔKroening Ella Mrs
10ΔGibson Agnes Mrs
11ΔAsp Ernest E
12ΔWangness Gino O
1203ΔLewis John T
ΔFisher Harvey C
ΔLarson Donald R
1205ΔKroesch Martha L Mrs ◎
1208ΔMiyasaki Shuichi
ΔThomas Barbara
ΔByram Mildred L
1209ΔSybrant Robt K ◎
1213ΔAnderson Herbert A ◎
1214ΔJones Anna M Mrs ◎
1219ΔHuff Ned L ◎
1225ΔEmmons Virginia C Mrs ◎
1229ΔBooth Lillian ◎
13th av intersects
1301ΔGates Clyde
ΔRepko Dennis
1302ΔHallgren Oscar A
ΔWaibel Donald W
1307ΔRinker Raymond J ◎
1308ΔReither Alice G ◎
Thirteen O Eight Boys Club
1309ΔHoug Irving M ◎
1312ΔMickelson Elida C Mrs ◎
1315ΔMcGuire Willis J ◎
1316ΔLeonard Kath R Mrs ◎
1318ΔLivers Eliz K Mrs
1319ΔThompson Henry S
1320ΔKennedy Lon D ◎
1321ΔReinchow Rose L Mrs
1325 Entrekin Raymond D
ΔEllefson Elvin
14th av intersects
1406ΔHansen Andrew ◎
1407ΔVeinbergs Arnolds
1408 Kellane Frank M
ΔBrightbill Orma F Mrs
1410 Kurrasch Esther P ◎
1411ΔBrunins Talivaldis
1413ΔLaemmle John D
1414ΔAnderson Edw L ◎
1415ΔParker Chas E
1416ΔKurrasch Kenneth J ◎
1417ΔAnderson Roy T
15th av intersects
1503ΔFensand Louis
1505ΔBaswell Arth B ◎
1512ΔYahanda Teizo
1513ΔStCroix Ernest ◎
1514ΔLovrien Lelah C Mrs ◎
1516ΔWeltzin Frolyn T
Somers Marian T Mrs ◎
1518ΔHunt Murray B ◎
1519ΔLittel Josephine T ◎
1520ΔBraitland Armond D ◎
1521ΔKorina Geo A ◎
1522ΔBankovics Andrew
ΔDrone Arvids
1523 Nypan Lester J
1530ΔOpstad Agnes M ◎
1531ΔHeinecken Martin T
ΔGilbert Caroline
ΔVoss Roberta I
16th av intersects
1608ΔHosking Ruby Mrs ◎
1612ΔSwenson Nancy
ΔLabelo Michael
1616ΔMiller Marlene Mrs ◎
1620ΔCaster Wm O ◎
1624ΔAbramson Burton J ◎
ΔIltis Wilfred G
1628ΔHegstrom Gerald
17th av intersects

110
7½ S—From 22d av s to 23d av, 1 s of 7th
2200ΔDavis Bud B
ΔThorpe Mark
ΔGehring Virgil R
2202ΔLilienthal Harold R
ΔSorkness Naomi A Mrs
2204ΔCarlson Alf W
ΔSabol Walter J ◎
2206ΔGondorchin Geo
ΔLong Dwain O
2210ΔBaliek John J ◎
2214ΔErickson Earl E ◎
2216ΔJohnson Julia ◎
ΔStone Albert
2218 Vacant
2222ΔSwenson Alice ◎
ΔAnderson Eug C
ΔEvenson Leland
ΔSteinbrecher Wayne G

3
8TH AV N—From 800 Washn av N nw to 3d and from 800 N 5th w to Washburn av
3d intersects
5th intersects
Hoag av ends

561 Apartments
1-2ΔDunlap Wm C ◎
3ΔGoodlow David L
4ΔBrown Frank W
5ΔHarpole Chas
565 Vacant
569 Vacant
572 Vacant
Bradford av ends
577ΔPeterson Chas C
578 Nealy Bessie E Mrs
ΔAmerican Box & Barrel Co
ΔMiller Minnie Mrs
579ΔSowell Sylvester E
582ΔTrestman Saul Co barrels
583ΔJackson E Wm
Oak Lake av intersects
601ΔHenry Thos M
ΔIrving Harold
603ΔBethel Ada
ΔBrown Carrie
605ΔSims Antonia
ΔRobinson Gene
607ΔHarris Arth
612ΔM & S Auto Parts Inc
15
7th intersects
619ΔRodriguez Salvador
619½ΔDemry Alonzo
623ΔTwin City Boot Mfg Co tire boots
627ΔDuncan Rodney ◎
Lyndale av intersects
Lyndale pl intersects
Aldrich av intersects
631 Unipress Co Inc br laundry sup & equip
Bassett pl intersects
Bryant av intersects
Sumner Field
Sumner pl intersects
925 Harren's Food Market gro
Dupont av intersects
1028ΔGeier John G
1029ΔHumphrey Thos
1030ΔChristenson Florence Mrs
1031ΔMennenga Lucille Mrs
1032ΔHiggins Maurine Mrs
1033ΔSwaney Elaine Mrs
1034ΔBudde Mary Mrs
1035ΔJensen Clarence
1036ΔTolentino Elpidio F
1037 Teighe John
1038 O'Brien Eug T
1039ΔHale Ruby J Mrs
1040 Black Clara M Mrs
1041ΔPolkoff Ida Mrs
1060ΔBrown Ellen J Mrs
1061-67ΔPublic Housing Apartments
ΔSumner Field Homes apartments
1062ΔChristensen Wm A
1063ΔSnabb Oscar
1064ΔDahlin Richd
1065ΔManthei Aug R
1066 Vacant
1068ΔLudvigson Melvin A
1069ΔBarnes LaMont E
1070ΔLeer Virgil N
1071ΔGenerous Leo
1072ΔNewbrander Virgil R Rev
1073ΔChristianson Irvin
Jewett pl intersects
Emerson av intersects
1122ΔLaBelle Wm J ◎
29
Fremont av intersects
1202ΔMoore Eug L ◎
1204ΔPerkins Ray
Ingram Ann
1206 Vacant
1208ΔBrown Thelma Mrs ◎
1210ΔBerry Edw W Rev ◎
1212ΔGreen Calvin C
1214 Crushshon Benj
1224ΔMompson Eleanor K
1225ΔRudolph Carl F ◎
Girard av intersects
1306 Natl Meat Co
Humboldt av intersects
1400 No return
1401ΔStolar Marion Mrs ◎
1402ΔGreenberg Louis L
ΔCohen Leo L
1403 Flood Stella A
1406ΔLevin Louis ◎
1407 Vacant
1410 Weisberg Louis
ΔHalfin Eva Mrs
ΔDiker Hyman ◎
1411ΔRosenfield Mollie Mrs ◎
1414ΔFreeman Louise C Mrs ◎
ΔMiller Louise C Mrs
ΔAnderson Elene M Mrs
1415ΔMay Mayer ◎
ΔGleason Chas E
1419ΔMeirovitz A David ◎
ΔBenenson Saml
1421ΔRichardson Jas D
Irving av intersects
1511ΔMax's Market gro
1512ΔWilliams Ellen I
1524 Apartments
1ΔPolk Joel M
2ΔFuller Merrill
3ΔAldrich Floyd
4ΔCurtiss Jack G
5ΔTucker John
Street continued
1708ΔEdwards David L ◎
1712ΔBeck Henry E ◎
1714ΔBrooks Harry ◎
ΔByrne J M
1715ΔBachman Abr ◎
1718ΔBigelow Stella Mrs ◎
1720ΔCornell Bernice L Mrs
ΔFloding Eug H
1720ΔGonzalez Hope
1721ΔGreer Benj L ◎
1725ΔDorsey Edw E
ΔFleisher Sam Z
1726ΔGilbert Anna Mrs ◎
ΔShink Helen Mrs
ΔAletky Rose Mrs
Sugarman Louis
1729ΔFriedman Abr ◎
1731ΔFriedman Hyman J ◎
1735ΔRobinson Freeman ◎
Logan av intersects
1812ΔPerry Geo H
2116ΔMattas A A ◎
Morgan av intersects
Newton av intersects
Oliver av intersects
45
Penn av intersects
Queen av intersects
Russell av intersects
Sheridan av intersects
Thomas av intersects
Upton av intersects
Vincent av intersects
2324ΔWatkins Arty F ◎
2605 Under construction
2620 Vacant
2806ΔKarsonen Walter A ◎
2815ΔAncer Julius ◎
2819ΔBrennan Earl J ◎

8
8TH AV NE—From the river ne to Washn, 8 n of E Hennepin av
25ΔAmerican Roofing Co
29 Wilensky Auto Parts Co whse
Sibley intersects
40ΔMarby Co refgr equip
45ΔLobejko Frank F
51ΔDesigned Equipment Co realock fence
52 Zulthley Helena ◎
66ΔMinneapolis-Honeywell Regulator Co Panel Div (Ramsey Plant No 2)
Ramsey intersects
67ΔMidland Popcorn Co wholsale
72ΔRoy's Service gas sta
76 Vacant
84 Gacek John
ΔPitel Mary E Mrs
85ΔJogodka Jos ◎
Marshall intersects
116ΔBen's Garage used cars
119ΔSwendra Rose M Mrs ◎
121ΔHanson Donald R
Main intersects
132 Kowalczyk Jos barber
134ΔSelinsky Theresa D Mrs
138ΔWise Jos O
140ΔMalasko Olga Mrs
Ruemmele Roy J
ΔHerlofsky Peter J
2d intersects
201 Foley Leo
ΔFoley's Grocery
ΔMoss Richd
203ΔAbdo Paul ◎
ΔNorden Louise
ΔJanas Chet Studio photog
211ΔRapacz Jos F ◎
212ΔKitt Harry ◎
214ΔKitroe Mae C ◎
216ΔMulvihill Bernard W
219ΔOlson Joan
ΔKauth Raymond J
221ΔErickson Frances Mrs
ΔDean Irving F
222ΔFredrickson Anthony
ΔDwyer Thos ◎
225ΔLambert Miles S ◎
225½ΔSquire Thos
228ΔArmstrong Agnes M
ΔBarrett Jas P ◎
University av intersects
312ΔMilas John C ◎
315ΔSmith Marjorie E Mrs
ΔHiggins Maurice R
318ΔFrankenfield Melvin R
ΔNeeland Patk
332ΔCzupryna Henry
ΔCzupryna Victoria Mrs ◎
326ΔJablenecki Raymond ◎
ΔKessler Theresa M Mrs
330ΔDargis Henry J ◎
20
4th intersects
400ΔAdamczyk Frank ◎
ΔMohlar James
401ΔBenas Larry S
ΔAchman Louis J
402ΔSupple John
402ΔDeFrance Gary L
406ΔLillencrantz Electric
ΔLillencrantz Einar C ◎
408ΔSavelkoul Mary Mrs
ΔMack Roy A ◎
ΔMack Roy A Furs
410ΔZgutowicz Casmer A ◎
415ΔLeitschuh Anna Mrs ◎
ΔMalin Harley W
416ΔBerkenhoff John
ΔJohnson Hjalmer A ◎
417ΔKiesner Abbie G Mrs ◎
ΔJohnson Edw E ◎
420ΔZegan Geo ◎
424ΔNord Ruth Mrs ◎
428ΔClarity Cecilia Mrs
430ΔShaughnessy Mary A Mrs ◎
5th intersects
500ΔGormley John
501ΔGraskow Daniel ◎
Hnojewa Maria Mrs
502ΔCarlson Bert C
505ΔErickson Edward L
506ΔHannah Robt W ◎
508ΔRisk Thos J
509ΔHipsky Michl ◎
510 Vacant
511ΔKolodnycky Alex ◎
ΔKramarczuk Wm ◎
512ΔBrock Walter
[illegible] Sam V ◎
513 Kramarzuk Geo ◎
516ΔSullivan Thos R
ΔGroth Louis C ◎
517ΔPorietis Janis ◎
520ΔZajac Joseph
ΔO'Brien Jos E
523ΔKurschner Lloyd F ◎
524ΔRomanko Wm D
ΔMueller Carrie Mrs
525ΔPeter Carl L ◎
526ΔStanek Jos M
528ΔMisiuk Kasimer J
531 Schal Mary Mrs
ΔHohler Hubert F ◎
6th intersects

6
8TH AV SE—From 800 SE 2d ne to 8th, 8 se of E Hennepin av
217 Redmond Apartments
AΔChristian Alice Mrs
BΔWolf Casper
CΔJohnson James
219 Redmond Apartments
AΔDziewczynski Clem
BΔPeterson James
CΔRoseneau Sylvia
211 Redmond Apartments
AΔPachel Elaine
B Utness Laura Mrs
CΔNugent Patk
223 Redmond Apartments
AΔSchlavin Robt E
BΔGeja Austria
CΔEhrreich Virgil
225 Redmond Apartments
A Kearns Wm M
BΔBaribeau Louise Mrs
CΔVoid Margt
227 Redmond Apartments
A Vacant
B Hasting Anna S Mrs
CΔMayer Mary
229 Redmond Apartments
AΔSteele Marian B Mrs
B Johnston Marion Mrs
C Berg Jacob
University av intersects
312ΔVanBuren Jerome P
313 Riordan Mary E Mrs
314 Hagg James F
ΔMeyer Nancy J
318 Birchwood Apartments
1ΔBengaston Paul
2 Vacant
3ΔHendrickson John
4ΔNelson Marilyn J
5ΔMyanovich Nada
101ΔDuncan Ruth Mrs
102ΔKieckner W J
103ΔCarlson Mary
104ΔMeile Virginia K
105ΔBobgan Martin
106 Vacant
107ΔHanna Allen J
108ΔLamonte Nelson
201ΔNelson Hilding
202ΔTongen Richd
203ΔJohnson Shirley M
204ΔPeterson Alfred
205ΔBacheldr Anne
206ΔSnider Adrene
207ΔPeterson Mary
208ΔHurst Kay
325 Carol Ann Apartments
101ΔBecker Lyle
102ΔHelstrom T C
103ΔPearson Neville P
104ΔLeithe Alby I
105ΔSeligman Theo
201ΔHenderson Philip
202ΔBrown Chas C
203ΔHelier Keith R
204ΔGall Jos G
205ΔBergquist Ernagard C
206ΔDavis Gordon
301ΔDahlquist Arth B
302ΔDalley John
303ΔThompson Jerry
304ΔPedtman John B
305ΔLowell Gene
306ΔBjerke Pauleen
18
4th intersects
406ΔWilliams Anna C Mrs ◎
408ΔHalvorson E John
416ΔHelgerson Olena Mrs ◎
ΔOlstad Roger
417ΔReinhardt Roland ◎
ΔSchuck Scott C
419ΔFeltus Ransom
420ΔLauer Rose J Mrs ◎
425ΔMoe Chester
ΔBautch Raymond C
ΔWelbowenko Leontina
ΔMajerus Roger V
425ΔOlson Robt K
427ΔErickson Julia H Mrs
ΔSkinner Irene Mrs
ΔTerp Geo
ΔFouks Jeannine
5th intersects
500ΔFirst Congregational Church
501ΔHolet Anna Mrs ◎
505ΔBenoit Mary Mrs ◎
ΔJohnson John A
509ΔAspers Olga
ΔAnderson Ferne M
ΔStarr Clark D
513ΔDean Bernice L Mrs ◎
ΔKolodzieg Virginia Mrs
514ΔPeterson Carole
516ΔNelson Kathleen
517ΔMiller Mabel M
521ΔSolberg R Bernard ◎
524ΔDouglas Mourland A ◎
Freeman Cecile
ΔRandall Kath

8TH AV SE—Contd
525ΔWendt Mamie Mrs
526ΔHayek Jimmie F
6th intersects
607ΔRyan Marie M Mrs ◎
609ΔGleason Ellen Mrs ◎
ΔJamieson Robt W
614ΔEmerson Arth G Rev ◎
619ΔSchofield Wm ◎
619ΔDespatch Oven Co oven mfrs
620ΔPerrin Saml D ◎
622ΔHulsband Albert
623ΔBrambats Ilze
624ΔOselka Henry
ΔHiman Lawrence
625ΔVitols Theo M ◎
7th intersects
707-13 Touraine Apartments
1 No return
2ΔNorden Elva
3ΔBenson Wm G
4ΔCampbell Wilmot A
5ΔStorlie Carolyn N
6ΔNelson Louis E
7ΔOlsen Jay R
8ΔFelt Robt
9ΔKahn Kenneth
10ΔChampine Geo A
12ΔThomas Paul H
13ΔForester Ralph H
14ΔBergquist Edw W
Street continued
711 Bartlett Merritt
Startee Carolyn N
715ΔJohnson Albert E ◎
718ΔGould Lloyd M ◎
720ΔHaugen Georgie D Mrs ◎
728ΔBriden Marie Mrs ◎
729ΔLillestol Lief ◎
ΔLillestol Grocery

18-1
8TH N—From 800 Hennepin av nw to 1st av, 6 sw of Washington av
12ΔAllied American Agency Inc ins
ΔAllied American Mutual Fire Ins Co
ΔAmerican Mutual Liability Ins Co
15 Gamble-Skogmo Building
ΔGamble-Skogmo Inc auto supplies whol
ΔFounders Inc variety stores
ΔFilbert Corp investments
23 Gamble Skogmo Inc auto park

28-2
8TH S—From 801 Hennepin av se to Cedar av and thence e to the river, 6 sw of Washington av S
1 State Jewelry & Optical Co side entrance
3ΔWestern Union Telegraph Co br
5ΔDriv-Ur-Self System Inc
ΔHertz Drivurself System Inc
ΔMpls Drive Yourself System Inc auto renting
ΔStever Inv Corp
ΔRent-A-Car Co ofc
ΔStever Driv-Ur-Self System Inc
7ΔOrchid Flower Shop
9ΔPhoto Mill The supplies
11ΔSkeffingtons Formal Wear men's clo
13ΔFinger Tip Beauty Salon
15ΔCinderella Apparel Shop
17 Walker Building (for occupants see 803 Hennepin av)
19ΔMcGinnis Piano & Oregon Co
ΔMcGinnis M L Piano Co
21ΔSlelzer's Club Twenty One restr
22 Dayton Co side entrance
23ΔSimon Jay A Music Co
ΔBodine's Inc piano dealers
25ΔRose B A Music Co
LaSalle av begins
33 Northwestern Book & Bible House side entrance
35ΔSha-Ri Beauty Salon
ΔPavo Co Inc The helath foods
37ΔCatholic Gift Shop
39ΔZeshaugh Art Store picture frames
39 Pomeroy Building
Rooms:
201ΔDenning Harlow B optom
202-03 Vacant
204-05ΔAagard Color Studio photogs
206 Vacant
208ΔPomeroy W M Coin & Stamp Co
209ΔThursday Musical
214ΔPomeroy Stamp Co
ΔPomeroy Wm Co gift & plastic housewares
Street continued
41ΔTraficante Accordian School
ΔTall Apparel Shops women's clo
43ΔAmerican Typewriter Co
45ΔKindy Optical Co

The reproduction of R. L. Polk & Co. directories has been made in accordance with the terms and conditions of an agreement between Historical Information Gatherers, Inc. (HIGs), and R. L. Polk & Co. The directories may not be further reproduced without permission.

A & A CREDIT CO.
1625 University Avenue (St. Paul, Minnesota) Phone Midway 5-3981

MOBILGAS • MOBILOIL • MOBILHEAT
MOBIL OIL COMPANY
(A Division of Socony Mobil Oil Company, Inc.)
Mobil

REYNOLDS & CO.
629 Second Avenue South
Minneapolis 2, Minnesota
Telephone FEderal 3-0211
Members New York Stock Exchange
ARTHUR W. GEGGIE, JR., Resident Partner
Main Office
120 Broadway
New York 5, N.Y.

8TH AV N—Contd
1041 Polikoff ida Mrs FR4-5119
1060 Fowler Jas H JA9-2610
1061 Elihn Sigred Mrs FR7-0195
1062 Ross Berry L 522-8448
1063 Gardner Mabel Mrs FR7-2809
1064 Vacant
1065 DeJesus Angel I 377-5623
1066 Reynolds Hattie H Mrs JA9-2785
1067 Bodman Louis S Mrs FR7-3827
1068 Erdahl Betty J Mrs JA9-4868
1069 Barnes LaMont E FR4-5448
1070 Crawford Charlotte Mrs 521-8183
1071 No Return
1072 Omer Malvena F Mrs JA2-6879
1073 Gould Danl 377-3922
Jewett pl intersects
Emerson av intersects
1122 Dozier Lorenzo FR7-2262
Johns Elfreida Mrs
1123 No Return
29
Fremont av intersects
1202 Moore Eug L ® FR4-3911
1204 Vacant
1206 McClinthen Marie Mrs 374-5987
1208 Andrews John L ®
1210 Vacant
1212 Rice Ruth Mrs 377-8754
1214 Bumphers Leslie black topping FR7-1780
Williamson Brison
1224 Forch Allen 377-6672
1225 Beck Mike ® 377-7112
Kamocho Seirlle
Girard av intersects
1306 Econ-O-Wash laundrette
Humboldt av intersects
1400-02 **Apartments**
1 Krebowski Marlene
2 Greenberg Louis FR4-5754
3 Cooper Abe FR4-3810
4 Cohen Leo FR4-1672
Street continued
1401 Thompson Walter H FR4-5823
Brown Mercedes K FR7-4553
1403 Johnson Henry C FR7-0952
Spears Marie J FR7-2309
1406 Levin Louis ® FR4-4095
Gleason Chas E FR4-5170
1407 Scott Robert G ® FR4-5219
Ampey Carl 377-8593
1410 Diker Hyman ® FR4-5420
Hatch Mary Mrs 337-8326
Douglas Ethel Mrs FR4-1800
1411 Dominguez Manuel ® FR7-1848
1414 Freeman Louise C Mrs ® FR4-1307
Barnett Leon W FR4-5091
Dembly Audley 377-7502
Teague Beatrice FR7-8357
1415 Patterson James FR7-4367
1419 Gillespi Allan ®
Thomas Dorothy
1421 Richardson James D ® FR4-4117
Marson Robt
Irving av intersects
1511 John's Mkt FR4-9973
1512 Schultz Wm ® 377-6359
1524 **Apartments**
1 Bell Bernard 337-0942
2 Traylor June W 377-8123
3 Reynolds Emanuel jr
4 Clemons Joseph 377-9901
5 Eberhardt Sally
Street continued
1709 Edwards David L jr ® FR4-3285
1712 McCall L C ® 377-3992
1714 Brooks Harry ® FR4-1929
Kalb James
1715 Buchmann Abr I FR4-5065
Edelstein Saml
1718 Bigelow Stella Mrs ® FR4-1726
1720 King Clara D Mrs 377-0453
Dawson James L FR7-2956
Dawson Wm
1721 Greer Benj L ® FR4-4615
1725 Jackson David M ® FR7-9565
Crawford Beverly J Mrs FR7-2169
1726 Miles Mary
Runnels Lila FR7-9543
Miles Jesse C
1729 Willis Stanley G ® FR7-6091
1731 Crowder Martha V FR4-5523
1735 Robinson Freeman P ® FR4-4710
Logan av intersects
1812 Perry Geo H FR4-2455
Benning Lois
1901 Jeremenko Kyryl M ® FR4-5796
2116 Mattas Lena Mrs ® JA8-3526
Link Oscar
Morgan av intersects
Newton av intersects
Oliver av intersects
45
Penn av intersects
Queen av intersects
Russell av intersects
Sheridan av intersects
Thomas av intersects
Upton av intersects
Vincent av intersects
2324 Watkins Arty F ® JA2-5129
2433 Under Consts
2605 Yaney Boyd O JA1-0385
2620 Aho Edmond E Rev JA2-0142
2806 Karvonen Walter A ® JA9-6250
2815 Ancer Julius ® JA9-1763
2819 Brennan Julia R Mrs ® FA9-2386
2823 O'Brien Louis J ® JA9-4611
8

8TH AV NE—From the river northeast to Washington, 8 north of East Hennepin av
25 Hansen Fred FE5-4619
Miscellaneous Woodworking Co cabt mkrs FE5-5286
29 Wilensky Auto Parts Co whse
Sibley av intersects
40 Vic Mfg Co tech div br FE2-8661
45 Lobejko Frank F ®
Lobejko Mary Mrs ® FE8-7454
51 Designed Equip Co whse & shop
Ramsey intersects
57 Midland Popcorn Co Inc confectioner's sups FE3-0434
72 Spur Oil Co gas sta 338-9973
84 Marco Sandblasting Co contrs 335-4553
85 Jogodka Jos J ® FE5-1643
Marshall intersects
113 Raiche Bernard
115 Ben's Garage & Used Cars
119 Swendra Rose M Mrs ® FE8-3690
Main intersects
132 Joe's Barber Shop FE5-8233
134 Selinsky Theresa D Mrs ® FE5-6511
Dugal Marie Mrs FE2-5815
138 Swaser Stan J FE5-3869
McMinn Ida M ® FE6-0201
140 Schaefer Pete P ® FE3-1879
Strand Kenneth R FE5-4085
Westland Dennis 332-3926
201 Nowling Gro FE3-9985
2d intersects
203 Janes Chet Studio photog FE5-3626
Hanson Iler C FE3-7663
Weber James
211 Rapacz Jos F ® FE6-7064
212 Klit Harry ® FE8-1119
Erickson Helen
214 Kilroe Mae C ® FE3-3695
216 Mulvihill Bernard W FE5-3747
219 Pollock Frank 336-5988
Hoysler Joan M Mrs FE6-0662
221 Westover Agnes A Mrs 333-6026
Dean Irwin
222 Dwyer Thos W
225 Lambert Miles S ® FE5-4575
225½ Eshelman Gene L FE9-6204
228 Armstrong Agnes M ® FE6-6874
Barrett Jas P ® FE5-5394
University av intersects
312 Moody Erling N ® FE9-6970
318 Frankenfield Melvin R FE8-5439
Kohl Philip W FE9-6998
322 Czupryna Henry B FE2-6700
Czupryna Victoria Mrs ® FE2-6700
326 Jablonecki Raymond ® FE3-8549
Mitzl Francis
330 McCabe Evan J ® FE8-5986
20
4th intersects
400 Adamczyk Frank ® FE8-2532
Sarna James J FE6-9980
401 Benas Larry S FE6-8700
Shilling Chas W
402 Jarvis Kath I Mrs FE2-5728
Peterson Bruce 332-7989
406 Lilliencrantz Einar C ® FE8-5736
408 Mack Roy A ® FE6-5494
Mack Roy A Furs FE6-5494
410 Zgutowicz Casmer A ® FE8-1190
415 Malin Harley W FE5-8987
Jakus Stanley ® 333-2954
416 Bowman Edw E FE5-6651
Johnson Hjalmer A ® FE9-1277
417 Johnston Lenore L Mrs ® FE6-2036
Jablonski Robt 339-5965
420 Zegan Rose A Mrs ® FE6-2069
424 Nistler Gerald M 336-2216
Risnes Lawrence M ® 336-1448
428 No Return
430 Shaughnessy Mary A Mrs ® FE3-7933
5th intersects
500 Gromley John P FE9-4722
501 Langlewicz Richard J ® FE5-8675
Cooper Kenneth FE5-6229
502 Hasse Dale FE6-4841
505 Bratsch Merland C ® FE6-4080
Wagner Agnes Mrs FE8-7915
506 Hannah Frances W Mrs ® FE5-0388
508 Taratula John ® FE3-7851
509 Sokolsky Stefan ® FE9-3588
Hyde Mercedes M Mrs FE6-1823
510 Palaczyk Gary E 336-9057
511 Kolodnyckij Irene Mrs ® FE6-4532
Dorosz Roman V FE5-8040
512 Mastro Sam V ® FE5-4404
Frovik Carl FE2-5629
513 Kramarczuk Geo ® FE5-2384
Filipovich Liuba Mrs 335-3047
516 Sullivan Elsie V Mrs FE8-8263
Groth Louis C ® FE6-0835
517 Ayer David H FE6-6438
520 Zajac Frank A FE2-7701
Savage Fay B Mrs FE8-2195
523 Kurshner Lloyd F ® FE3-3783
524 Stepan Edw A FE9-2255
Mueller Carrie D Mrs FE3-8035
525 Petter Carl L ® FE3-0777
526 Vacant
528 Misfuk Kasimer J ®
531 Iwanok Michl ® FE5-3385
6th intersects
6

8TH AV SE—From 800 S 2d northeast to 8th, 8 southeast of East Hennepin av
217 **Redmond Apartments**
A Christian Alice Mrs FE2-0615
Page Roy B FE8-2366
B Peterson Edwin B FE5-6078
C Johnston James E FE6-8061
Street continued
219 **Redmond Apartments**
A Dzieweczynski Clem A FE8-5739
B Beck John J
Lorens Frederic P 336-9901
C Roseneau Sylvia FE5-0578
Skylenoy Harry C FE5-1751
C1 Tatro Patricia I Mrs FE6-8594
Street continued
221 **Redmond Apartments**
A Johnson Florence I Mrs FE6-5225
Rogers Cliff P FE8-3652
B Packer Eug M FE8-2809
C Boehnke Norman 336-4231
Street continued
223 **Redmond Apartments**
A Fiske Timothy A FE2-5929
B Martz Glenn
C Mayer Stella Mrs FE2-2672
D Billings Clara Mrs
Street continued
225 **Redmond Apartments**
A Buch Andrew FE6-6868
Knutson Donald L FE6-6204
B Waldman Ned J FE6-0450
C Vold Margt C FE3-2623
Thompson Archie B 332-5758
Street continued
227 **Redmond Apartments**
A Patterson Jack
B Kantor Errol K 336-0540
C Hecker Vernon L
LaFave Arth J
D Blackwood Meredeth T
Street continued
229 **Redmond Apartments**
A Steele Marian B Mrs
B Chandler Victoria M Mrs FE3-6851
C Berg Jacob C FE8-5728
Carlson Edw FE5-1036
University av intersects
318 **Birchwood Annex Apartments**
1 Nelson Gerald D
2 Bowman Richd A 333-5653
3 Anderson Alice
4 Zimmerman Fred A 332-2784
5 Kume Cecilia FE6-7918
101 Nelson Chas B FE5-4307
102 Hurst Leonard 333-7758
104 Flynn Roman 336-1033
105 Theisen Dave
106 Baese Richd D 335-0878
107 Brown Eva B Mrs FE9-3524
108 Jensen Carol L 336-7569
201 Smutny Michl S 335-5563
202 Seigle Jack 336-2956
203 West Gloria E 338-1982
204 Metcalfe Wm C FE8-0427
205 Johnson Richd R 336-7215
206 Swanburg Aileen
207 Holmblade Amy J FE6-3579
208 Lund Lois A FE3-1045
Street continued
325 **Carol Ann Apartments**
101 VanDeWeghe Floyd P FE8-0425
102 Higbee Marie M 332-4829
103 Mathews Jas T
104 Peterson Duane M 331-5062
105 Backlin Helen M 331-3209
201 Churchill Bruce G FE8-5776
202 Davis Genie E 331-7476
203 Sabin W John 331-9936
204 Green Evelyn FE9-1873
205 Bergquist Ermagard C FE8-8323
206 Carley Geraldine K FE2-3166
301 Chesby Geo B FE1-2141
302 Ostrom Rolland K 331-5676
303 Perlich John W
Eiffert Danl
304 Monroe DeRoyce
305 Rakken Mavis 330-0739
306 Blavert JoAnn 331-2878
18
SE 4th intersects
406 Williams Anna C Mrs ® FE3-8460
408 Halvorson E S John ® FE3-5975
416 Helgerson Olena Mrs ® FE8-3785
Peterson Dorothy Mrs FE3-7954
Edelman Dora Mrs
Larson Spencer B FE6-0049
417 Schuck Scott C ® FE5-4052
419 Lee Young FE9-3904
420 Wagner Susan A ® FE2-7855
421 Solberg Leif I 336-7418
425 Nokk Anna E Mrs
Beihoffer Eva C Mrs FE8-0824
Bergland Dale 335-8322
427 Erickson Julia H Mrs FE6-0345
Abeles Fred B FE6-5081
Ouelette Jean 336-3085
Gulash Judith A FE6-6528
Don Carlos Clara E
SE 5th intersects
500 First Congregational Church FE8-8789
501 Holte Anna Mrs ® FE1-2337
505 Benoit Mary E Mrs ® FE1-3587
Liu Shean-Lin FE1-1660
508 Taylor George P jr ® 331-3174
Anderson Patricia
Armstrong Byron H
513 Dean Dernice L Mrs ® FE1-2805
Cates Corinne H Mrs FE6-1720
Noyes Roland W
514 Pickert Loren
Johnson David R 331-3466
Hudy Wendell
517 Haryn John H 331-2652
Ptacek Richd
Leppan Lynn
521 Solberg R Bernard ® FE1-3319
524 Douglas Mourland A ® FE1-2845
Randall Karleen A Mrs FE1-1161
525 Wendt Mamie C Mrs ® FE1-2038
Andreas Merton
6th intersects
604 Allen Margt A ® FE1-1700
607 Ryan Marie M Mrs ® FE1-2668
609 Gleason Ellen J Mrs ® FE1-5866
Fett James E 331-3329
614 Crannell Donald E Rev 331-7032
619 Johnson Walter H jr ® FE1-5669
620 Perrin Saml D ® FE1-5740
622 Bond Richard G FE1-2287
623 Janlinins Valija Mrs FE1-5835
624 Drury Jack
Veenhuis Vernon H FE1-5803
625 Bargen Roberta L FE1-3429
7th intersects
707-13 **Touraine Apartments**
1 Butz Arth R FE1-2103
2 Daves Chas W FE8-3079
3 Coffin Ronald L 331-9240
4 LeBlanc Robt G 335-5901
5 Henrie James H FE5-1336
6 McCabe John D 331-3393
7 Pearl Danl 331-1261
8 Bormes Geo E 331-5127
9 Fink Justine C FE1-3184
10 Gruenfelder John K FE8-3781
11 Newell David 335-8623
12 Henry Jack D 331-3493
13 MacGregor Betty A 339-2314
14 Montgomery Roger M 331-7066
15 Bormes Carol
Street continued
715 Johnson Albert E ® FE1-1064
718 Burns Lillian M Mrs ® FE1-2524
720 Carlson Judy 331-9193
725 **Apartments**
1 McCann Stephen W FE1-3705

THE SALVATION ARMY A FORM OF BEQUEST FOR YOUR GUIDANCE
. give, devise and bequeath to The Salvation Army, a Minnesota Corporation, with its principal offices at 1516 W. Lake Street, Minneapolis, Minnesota, the following property and (or) sums of money: . . . . . to be devoted to its religious and charitable work
Signed . . . . . Dated . . . . . Witness . . . . . Witness . . . . . .
(For further information contact Lt.-Colonel Thomas V. Gates at the above address)

Minneapolis Polk City Directory 1966-67 © R. L. Polk & Co.
The reproduction of R. L. Polk & Co. directories has been made in accordance with the terms and conditions of an agreement between Historical Information Gatherers, Inc. (HIGs), and R. L. Polk & Co. The directories may not be further reproduced without permission.

JIM STARR PRINTING, Inc.
PRINTERS - LITHOGRAPHERS
811 FOSHAY TOWER TEL. 335-8989

8TH AV N—Contd

---EMERSON AV INTERSECTS
29
---FREMONT AV N INTERSECTS
1224 VACANT
1225 HEMPHEL ERNEST
VACANT UPPER
---GIRARD AV N INTERSECTS
---HUMBOLDT AV N INTERSECTS
1400 APARTMENTS
1 SPEARS MARIE J 374-3810
3 COOPER ABE 374-3810
1401 THOMPSON WALTER H 374-5823
VACANT LOWER
1402 APARTMENTS
2 GUNTHER FERN M MRS
4 VACANT
1403 VACANT LOWER
VACANT UPPER
1406 LEVIN MARGT R MRS * 374-4095
HOEFT BERNARD F 377-8002
1407 AHPEY CARL 377-8593
SCOTT ANNA B MRS 374-5219
1410 AUSTIN WILLIE L MRS 374-4178
RICHARDSON PRINCE E MRS 374-3124
VACANT UPPER RIGHT
1411 DOMINGUEZ MANUEL E * 377-1848
1414 FREEMAN LOUISE C MRS * 374-1307
BARNETT LEON W 374-5091
TAYLOR WILLIE 377-6585
WILLIAMS PENN
1415 JACKSON DOROTHY MRS
SHAW DELLA L MRS
1419 VACANT
1421 RICHARDSON JAMES D * 374-4117
MORRISON ROBT L 374-5980
---IRVING AV N INTERSECTS
---ELWOOD AV INTERSECTS
1708 EDWARDS DAVID L * 374-3295
1712 MC CALL L C *
1714 BROOKS HARRY * 374-1929
VACANT UPPER
1715 BLEDSOE ROBT E 377-4992
EDELSTEIN SAML 374-1288
VACANT LOWER RIGHT
1718 BIGELOW STELLA MRS * 374-1726
FISHER HELEN MRS
1720 RYS NANCY 374-5028
1721 NOLEN DOROTHY E MRS * 377-2289
1725 JACKSON DAVID M * 377-5565
ZIMMERMAN SUSAN 377-1994
1726 APARTMENTS
1 YOUNG LILA H 377-9543
2 GLOVER DAISY
3 GREEN NELLIE
4 FORD RUTH
1729 WILLIS STANLEY C * 377-6091
1731 JACKSON ROBT
1735 ROBINSON FREEMAN F * 374-4710
---KNOX AV N INTERSECTS
1812 BAKER JOHN C 377-6602
DEMMINGS LORENA MRS 374-3858
WEBB LORENA MRS 377-8700
143
---LOGAN AV N INTERSECTS
1901 JEREMENKO KYRYL M *
---MORGAN AV N INTERSECTS
---NEWTON AV N INTERSECTS
2116 MATTAS LENA MRS * 529-3526
SCHAFMAN LOUISE MRS 522-7781
---OLIVER AV N INTERSECTS
45
---PENN AV N INTERSECTS
---QUEEN AV N INTERSECTS
---RUSSELL AV N INTERSECTS
---SHERIDAN AV N INTERSECTS
---THOMAS AV N INTERSECTS
---UPTON AV N INTERSECTS
---VINCENT AV N INTERSECTS
2324 WATKINS ARTH F * 522-5129
2605 YANCY BOYD O *
2620 NELSON JOHN L * 522-8359
2806 MILLER DELORES L * 522-4297
2815 ANCER JULIUS * 529-1763
2819 BRENNAN JULIA R MRS * 529-2366
2823 O'BRIEN LOUIS J * 729-4611

8
8TH AV NE -FROM THE RIVER NORTHEAST, 8 NORTH OF EAST HENNEPIN AV

---ZIP CODE 55413
VILENSKY AUTO PARTS CO
---SIBLEY ST INTERSECTS
VACANT
---RAMSEY ST INTERSECTS
67 MIDLAND POPCORN CO INC WHOL CONFY 333-0434
72 SPUR OIL CO GAS STA 336-3291
84 MARCO SANDBLASTING CO CONTR 335-4553
---MARSHALL ST INTERSECTS
104 ELSIE'S BOWLING CENTER 332-7353
119 SWENDRA ROSE MRS * 339-3890
---NE MAIN ST INTERSECTS
138 MC MINN IDA M * 336-0201
ZOLNER GARY
140 HAGEN HAROLD W 339-5382
SKOOG ROLAND C 339-5388
---NE 2D ST INTERSECTS
201 NOWLING GROCERY 333-9985
203 JONAS CHET STUDIO PHOTOG 335-3626
WEBBER MARTIN 333-7799
VACANT UPPER LEFT
211 RAPACZ JOSEPH F * 336-7064
212 KITT HARVEY * 333-0013
ERICKSON HELEN A MRS
214 KILROE MAE C * 333-3695
216 MULVIHILL BERNARD W 335-3747
219 MATUSOVIC WM J
NORTH DALE 335-5680
221 DUNLAP SALLY MRS
SHERMAN LEON
222 DWYER THOS W *
PARKIN JACK C 338-7981
225 LAMBERT MILES S * 335-4575
227 ESHELMAN GENE L 339-6204
228 ARMSTRONG AGNES M * 330-6874
BARRETT HARRIET MRS 335-5394
---UNIVERSITY AV NE INTERSECTS
312 MOODY EARLING N * 339-6070
315 GNASDOSKEY GORDON P 338-3153
IUAPNSTROM CARRIE
318 KOHL PHILIP 339-6998
322 CZUPRYNA VICTORIA MRS * 332-6700
CZUPRYNA HENRY B 332-6700
326 JABLONECKI RAYMOND * 333-8549
PETERS PHYLLIS MRS 339-6228
330 MC CABE EVAN J * 338-5986
20
---NE 4TH ST INTERSECTS
400 ADAMCZYK FRANK * 338-2532
TRUESDALE THOS
401 RAINVILLE FLORENCE * 336-2161
BENAS FLORENCE M MRS 336-8700
402 ANDERSON ALGOT S 332-3708
LUTHER ROBT
406 LILLIENCRANTZ EINAR C * 338-5736
408 MAC ROY A FURS 336-5494
MACK ROY A * 336-5494
410 ZGUTOWICZ CASHER A * 338-1190
415 JAKUS STANLEY * 333-2984
MALIN HARLEY W 335-1805
416 JOHNSON HJALMER A * 339-1277
BOWMAN EDW E 335-0425
417 JOHNSTON LENORE L MRS * 336-2036
PAWLOSKI EDW S 335-4038
420 ZEGAN ROSE A MRS * 336-2069
424 RISNES LAWRENCE M * 336-1446
WRIGHT MARTHA A MRS 336-2950
428 CLARITY CECILIA MRS
430 SHAUGHNESSY MARY A MRS * 333-7933
---NE 5TH ST INTERSECTS
500 GORMLEY JOHN P 339-4722
501 AKRON MARY M MRS 336-3198
OSWALD DOUGLAS D 332-4846
502 WISNIEWSKI VIOLET T MRS 333-1704
505 BRATSCH ASA F * 332-1678
NEWSOM JAMES
506 HANNAH FRANCES W MRS * 335-0388
508 TARATULA JOHN P * 333-7851
509 SOKOLSKY STEFAN * 339-3588
UPPER VACANT
510 HANSEN WAYNE A 332-5789
511 KOLODNYCKIJ IRENE MRS * 336-4532
PRICE ADRIAN A 339-3161
512 MASTRO SAM V * 335-4404
BEARD ANTHONY
513 AWSIENKO FILIP 339-3456
516 GROTH LOUIS C * 336-0835
SULLIVAN ELSIE V MRS
517 HIGGINS MAURICE R * 335-3949
520 SAVAGE FAY B MRS 338-2195
SAVAGE JOHN D 333-8306
523 KURSCHNER LLOYD F * 333-3783
524 MUELLER CARRIE D MRS 333-8036
525 PETTER META J MRS * 333-0777
526 RETTLER LAWRENCE R 336-2465
528 MISIUK KASIMER J *
531 IWANOK MARIA MRS * 335-3385
MC NAMEE AGNES MRS 332-5742
---NE 6TH ST INTERSECTS

6
8TH AV SE -FROM S 2D NORTHEAST, 8 SOUTHEAST OF EAST HENNEPIN AV

---ZIP CODE 55414
217 REDMOND APARTMENTS
B HALVORSON JERRY 333-0653
B PETERSON EDWIN
C RASSAM GHASSAN H 336-0249
C SHAH DINESH H
1 CHRISTIAN ALICE MRS 332-0615
2 PAGE ROY B 338-2366
219 REDMOND APARTMENTS
A BECK JOHN J 335-5374
B JERZAK SHARON 332-4612
C KOSENEAU SYLVIA MRS 335-0578
221 REDMOND APARTMENTS
A MURPHY PALURI R 338-2290
A ROGERS CLIFFORD 338-3652
B BRAVERMAN BENJ E
C BECKMAN ROSALIE L
223 REDMOND APARTMENTS
A FREUND E J 336-1365
A ROSE THOS J 335-8349
B RANDLEMAN ROBT R
B SHEA MICL J 335-6186
C BURGER KAREN 335-7511
C MAYER STELLA A
225 REDMOND APARTMENTS
A BARNEY FRED H
A JENKINS SAML L 333-4085
B BILLINGS CLARA A MRS 332-4852
B VUKMONICH FRANK J 339-4198
C LA POINTE LINDA 333-2036
C THOMPSON ARCHIE B 332-5758
227 REDMOND APARTMENTS
A PATTERSON JACK 339-3773
A SIALA A H 338-2125
B BARNES ANNA M MRS 333-8965
B HAGLUND JUDITH 336-1129
C KELLGREN JOHN J 339-2352
C EL-ANTABLY SAMIR M 336-9057
229 REDMOND APARTMENTS
B DEE CLEMENTS A 338-5739
C BERG JACOB C 338-5728
C DROLSON DAVID
C KIMBALL C M
---UNIVERSITY AV INTERSECTS
318 BIRCHWOOD ANNEX APARTMENTS
1 BUCHOLTZ RICHD L 336-7539
2 MAHON CAROL 336-5145
3 KEEFE STEPH
4 SCHWARZ ED 335-5857
5 KUME CECILE 336-7918
101 VACANT
102 HARNESS DAISY J MRS 339-2120
103 JOHNSON GLENN E 332-6662
104 O'CONNOR ELLEN 333-8694
105 BANNISTER MARCIA
106 HROMATH J W
107 WOOD MARY K 336-5437
108 VEEDER JAMES
201 LITFIN NANCY L 335-7936
202 HENDEL GRACE M 336-9280
203 WEST GLORIA E 338-1982
204 MAGNAN MARIE A 335-7017
205 PINK S NANCY 336-0256
206 CLEMENSEN S R
207 ELLIOTT GERALD R 333-7781
208 LUND LOIS A 333-1045
325 CAROL ANN APARTMENTS
101 VAN DE WEGHT FLOYD P 331-3550
102 COLLAHAN JAMES
103 RICHARDS J IAN 331-2299
104 VAN LITH GRETCHEN
105 ROESLEN RUTH M 331-9129
201 RYKKEN THOS R 331-4670
202 IVERSON DOUGLAS 331-1120
203 SWANSON ADRIAN R 331-9118
204 GREEN EVELYN 339-1873
205 FULTON ROBT B 331-7136
206 GRAUPMAN GARY J 331-8880
301 MUELLER SANDRA L 331-2113
302 ELSASS JAMES E 331-1247
303 RADHA KRISHNE
304 GRUNDMAN PATRICIA M 331-5802
305 MYER THOS S 331-2642
306 VACANT
18
---S E 4TH ST INTERSECTS
406 WILLIAMS ANNA C MRS * 333-8460
408 HALVORSON E S JOHN * 333-5975
416 HELGERSON OLENA MRS * 338-3785
WIINIKAINEN ALBERT 335-3004
417 DEWEESE JOEL T 331-3757
SWENSON NORMAN 331-4462
419 KLEOMPLEEN RONALD 331-9463
420 WAGNER SUSAN A * 332-7855
LAUER ROSE J MRS *
421 CARON THEO F 331-3325
425 LUNDER ROSALYN N 331-6293
MOEN DARYL 331-1476
PARENT MARCELLE 331-8442
THOMPSON MARC 331-4859
427 ANDERSON SUSAN
ERICKSON JULIA H MRS 331-6997
FAGERLUND VIVIAN 331-7700
VANDEPUTTE MERLE W 331-6660
---SE 5TH ST INTERSECTS
500 FIRST CONGREGATIONAL CHURCH 338-8789
501 HOLTE ANNA S MRS 331-2337
505 RENOIT MARY E MRS * 331-3567
PAUL JEAN 331-3234
509 TAYLOR GEO P * 331-3174
HILL LINDA 331-8712
513 DEAN BERNICE L MRS * 331-2805
NOYES ROLLAND W 331-8563
514 APARTMENTS
1 FUCHILLE SAM
2 ROBERTS HENRY A 331-9633
3 VACANT
4 TOLLEFSRUD GREG J
517 HALWES TERRY G 337-1478
LOWER VACANT
521 SOLBERG R BERNARD * 331-3319
524 OKUBO KENJIRO 331-2685
RANDALL KARLEEN S MRS 331-1161
525 WENDT MAMIE C MRS * 331-2038
ANDREAS MERTON
526 MC GRANE PAMELA A 331-6365
---SE 6TH ST INTERSECTS
604 ALLEN MARGY A * 331-1700
607 WEST HOWARD G * 331-9934
609 DALMAN JUDITH K 331-3742
KELLY JOHN 331-2873
614 VACANT
619 JOHNSON WALTER H JR * 331-5669
620 PERRIN SAML D * 331-5740
622 BOND RICHD G 331-2287
623 KNUDSEN JOHN W 331-3650
623½ EBERSOLE GRANT W 331-4123
624 DORCY LESTER E 331-3814
GECAS VICTOR 331-5475
625 BARGEN LOIS A MRS 331-3429
---SE 7TH ST INTERSECTS
707 TOURAINE APARTMENTS
2 DIRCKX SHARON 331-5565
3 KARMEL BERNARD L 331-8037
7 BROOKS PETER K 331-4059
11 FLODQUIST GRETA A 331-4712
709 APARTMENTS
4 MC CARTHY FRANKLIN L 331-3639
8 BLEED PETER A 331-9105
12 HUGHES JOYCE A
711 APARTMENTS
1 SCHUELE RICHD W 331-6433
5 LOGAN PHYLLIS M 331-8828
9 HEWITT JOHN A 331-5355
13 PETERS ELOISE E 331-7675
713 APARTMENTS
6 REYNOLDS ALLAN J 331-8562
10 KROGMEIER SHIRLEY F 331-3879
14 PIBICH MICHL
15 SHERMAN GARY W
715 JOHNSON ALBERT E * 331-1064
718 BURNS LILLIAN M MRS * 331-2524
720 GEARHART CLAYTON A 331-9391
725 APARTMENTS
1 REDMOND MICHL 331-6438
2 WERNER JAMES M 331-4960
3 YONG KUEK-SIONG 335-3472
4 DOTY DAVID J 331-6839
5 CARRIGER JAMES D 331-8087
6 ERICKSEN ENGEBRET G 331-7307
7 SZUBERLA GUY 331-3397
8 NO RETURN
9 NYLANDER GARY 331-9232
10 DE LAAT JACQUELINE 331-5418
11 ALSTEAD VALERIE J 331-7852
12 BROWDER LEON W 331-9397
13 KENT JILL
14 DEBELE ELAINE R 331-5331
15 SCOVELL WM M 331-9380
16 ZIMMERMAN LEO J 331-3366
17 LEE SHU FU 331-9236
18 KOSBERG EDW T P 331-3480
19 THOMPSON RICHD E 331-6969
20 GINTHNER MARSHALL R 331-1649
24 TOMBOULIAN LAWRENCE A 331-3346
22 JURKOVIC DANL J 331-7634
728 BRIDEN ROBT S * 339-1295
729 APARTMENTS
1 BENSON JAMES K 331-7315
2 HIGGENS RONDA 331-3922
3 TRUDEAU KAREN 331-8327
4 THOMAS JUDITH A 331-8891
5 PANKAKE JON A 331-2551
6 CUMMINGS CHERYL D 331-2594
7 MC GEE PHILLIP L JR 331-1669
8 KNIGGE VERNEIL MRS
9 RAEDEKE MARGT 331-9139
10 SHETTY VIJAYA S 331-3414
11 HARRISON MINNIE L 331-6747
12 DYCK EDW F 331-5249
13 CANNIZZO SAML 331-8640
14 KARVONEN DAVID 331-1473
15 PITTMAN BOBBY 331-8962
16 CASPERS CYNTHIA J 331-3683
17 PRATT VIRGINIA A 331-5195
18 BABSKA ZOFIA 331-2055
19 MOELY BARBARA E 331-2799
20 PATTERSON JOSEPH H 331-4769
21 CROOK THOS N 331-7714
22 GOODWIN DEANNE R 331-4029

900
8TH ST N -FROM 800 HENNEPIN AV NORTHWEST

---ZIP CODE 55401
15 GAMBLE SKOGMO INC (OFC) RET HDW DLR 332-0222
23 GAMBLE SKOGMO INC (PK LOT)

906
8TH ST S -FROM 801 HENNEPIN AV SOUTHEAST

---ZIP CODE 55402
1 POTVIN FLOYD R PODIATRIST 332-6080
3 VACANT
5 WALKER BUILDING (GAR ENTRANCE)
7 TWIN CITY PICTURE FRAMING CO 333-4431
9 SKEFFINGTON'S (REAR ENTRANCE)
11 SKEFFINGTON'S FORMAL WEAR MENS CLO 333-6249
13 FINGER TIP BEAUTY SALONS 335-6759
17 WALKER BUILDING SID ENT
---(FOR OCCUPANTS SEE 803 HENNEPIN AV)
19 MC GINNIS M L PIANO CO 335-5133
MC GINNIS PIANO & ORGAN CO 335-5133
SIMON MUSIC CO SHT MUS 335-2365
21 DUFFS TAVERN 332-3554
22 DAYTON CO (SIDE ENTRANCE)
23 BOOKFAIR 333-1035

800 ROOMS — 80 SUITES
15 PENTHOUSE SUITES WITH PATIOS
100% AIR CONDITIONED — ADJACENT PARKING
SIX DINING AND ENTERTAINMENT ROOMS
NEW HOTEL Leamington
Minnesota's Largest and Finest
30 MEETING AND FUNCTION ROOMS
CONVENIENT DOWNTOWN LOCATION
3d AVENUE, 10th and 11th STREETS
MINNEAPOLIS, MINN. 55402 — TEL. 333-6161

MINNESOTA'S LARGEST CHEVROLET DEALER
DOWNTOWN CHEVROLET COMPANY
1301 HARMON PL. Always Ready To Serve You TEL. 339-8631

Minneapolis Polk City Directory 1972 © R. L. Polk & Co.
The reproduction of R. L. Polk & Co. directories has been made in accordance with the terms and conditions of an agreement between Historical Information Gatherers, Inc. (HIGs), and R. L. Polk & Co. The directories may not be further reproduced without permission.

KNUTSON COMPANIES INC.
Knutson Construction - Knutson Mortgage & Financial Corp.
17 WASHINGTON AV., NORTH
TEL. 333-2111

S. J. GROVES & SONS CO.
Contractors - Specializing In Heavy and General Construction
40 Washington Ave. S. (Minneapolis)
Tel. 338-6943

8TH AV N—Contd
1 Dunlap Wm C ® 333-2796
2 Vacant
3 Willingham Nettie B 338-6481
4 Vacant
5 Brown Helen Mrs 338-0182
STREET CONTINUED
565 Twinco Automotive Warehouse Inc parts distributors 336-1765
BRADFORD AV ENDS
577 Vacant
578 Vacant
579 Maloney Wayne J
582 Trestman S H Co Inc barrels 338-2413
583 Vacant
OAK LAKE AV INTERSECTS
612 M & S Auto Parts Inc 338-4788
627★Myles L C
831 Green Printing Co Inc 377-0380
832 Arthur Fulmer auto interior prod 332-2521

15
LYNDALE AV N INTERSECTS
LYNDALE PL INTERSECTS
ALDRICH AV N INTERSECTS
801★Barron Verna M 377-5101
803 Weaver Shirley A 374-2923
805★Brier Alice 374-1168
807★La Chapelle Adelia A 374-4281
811 Mattson Lorraine A 377-7166
813 Westley Roger D 374-4796
815 Hirdler Adeline 374-4516
817★Marschalk Rosalie A
819 Shannon Marcia
821 Holmes Leonard E 374-5988
BRYANT AV N INTERSECTS
Bamt Johnny's Cash Market gro 377-9457
COLFAX AV N IN TERSECTS
867 Mpls Housing & Redevelopment Authority 348-2422
Mpls Housing & Redevelopm.ent Authority (central sup & rec) 348-2460
DUPONT AV N INTERSECTS
1028 Breuninger Agnes T 522-4117
1029 Mitchell Rosalie R
1030 Nielson Mary Jo 377-0976
1031★Butcher Carol M
1032 Vacant
1033 Waddell Eva M 377-5285
1034 No Return
1035★Nawsom Harold J
1036 Hale Mamie O Mrs 522-0350
1037★Baldridge David L
1038 Sandell Andrew E 377-9519
1039 White Viola
1040 Vacant
1041 Davis Clarence R
1060★Cason M B 374-2765
1061 Cameron Lena P Mrs 374-4779
1062 Robinson Gene 377-9230
1063 Kormendy Mary 377-4296
1064 Vacant
1065 Vacant
1066★Bedgood Orraine C
1067★Jenkins Kathy J
1068 Keys Pearline Mrs 374-5731
1069 Vacant
1070 Benson Dorothy L Mrs 529-3073
1071 Gibson Rose K
1072 No Return
1073 Vacant
EMERSON AV N INTERSECTS

29
HUMBOLDT AV N INTERSECTS
1400 Apartments
1 Morris John Jr 377-3309
3 Cooper Abe 374-3810
1402 Apartments
2 De Boza Leon 374-9412
4 Ingram Larry L
1406 Levin Margt R Mrs ® 374-4095
Lindbery Al 374-2920
1407 No Return
1410★Austin Willie L 377-1360
Richardson Prince E Mrs 374-3124
Cummings Amanda 377-4232
1411 Dominguez David ® 377-1648
1414 Freeman Louise C Mrs ® 374-1307
★Tanner L 394-2827
1415 No Return
1421 Richardson Lyjetter R Mrs Mrs ® 374-4117
IRVING AV N INTERSECTS
ELWOOD AV INTERSECTS
1712 No Return
Upper Thomson Michl
1714 Robertson Carol
1718 Bigelow Stella Mrs ® 374-1728
1721 Nolen Dorothy I Mrs ® 377-2289
1725 Gordon Anna S ® 377-1994
1726 Apartments
1 Young Lila H Mrs 377-9543
2 Glover Thos
3 Green Nellie 374-3939
4★Young Lila 377-9543
1729 Willis Stanley G ® 377-6091
1731 Jackson Hattie L Mrs 377-2998
1735★Robinson F ® 377-8580

143
LOGAN AV INTERSECTS
MORGAN AV N INTERSECTS
1901 Jeremenko Kyriyl M ®
NEWTON AV N INTERSECTS
OLIVER AV N INTERSECTS

183
2116 Dickerson Hester M Mrs 521-2730
PENN AV N INTERSECTS
QUEEN AV N INTERSECTS
2304 Watkins Mary Mrs ® 522-5129
RUSSELL AV N INTERSECTS
SHERIDAN AV N INTERSECTS
THOMAS AV N INTERSECTS
2605 Yancy Boyd O ® 521-0385
2620 Baker Hayward J ® 522-8359
UPTON AV N INTERSECTS
VINCENT AV N INTERSECTS
2806 Mc Coy Lawrence A ® 522-9264
2815 Pennie Alde ®
2819 Brennan Julia R Mrs ® 529-2386
2823 O'Brien Louis J ® 529-4611

8
8TH AV NE —FROM THE RIVER NORTHEAST 8 NORTH OF EAST HENNEPIN AV

ZIP CODE 55413
SIBLEY ST INTERSECTS
67 Midland Products Co Inc concessions supplies and equip 333-0434
RAMSEY ST INTERSECTS
72 Marty's Spur Oil Co gas sta 336-3291
NE MARSHALL ST INTERSECTS
104 Elsie's Bowling Center 332-7363
NE MAIN ST INTERSECTS
138 Mc Minn Ida M ® 336-0201
★Alexander Mitchell
140★Root Ned T 338-0291
★Wear James F Jr 336-5487
★Robinson S R 336-3853
★Dewall R D 335-0005
NE 2D ST INTERSECTS
211 Rapacz Joseph F ® 336-7064
212 Kitt Harry ® 333-0013
Erickson Archie 335-6182
214 Kilros Mae C ® 333-3595
216 Mulvihill Bernard W 335-3747
219 Tautgen Wm J 338-8363
Feldt Alvin E 338-4928
221 Ganzon Patrick J 336-0569
Truchinski Emily F 338-1474
222★Hall Ray E
Parkin Jack C 338-7981
225 Lambert Miles S ® 335-4575
227 Benkufsky Anna D Mrs 336-8744
228 Armstrong Agnes M ® 338-6874
UNIVERSITY AV NE INTERSECTS
312 Moody Erling N ® 339-3569
315 Holden Gary D carp
Quarnstrom Carrie Mrs 335-3791
318 Nordling Oscar E ® 338-4624
322 Vacant
Kiefer Howard J 338-7344
326 Jablonecki Raymond ® 333-8549
330 Mc Cabe Evan J ® 338-5986
NE 4TH ST INTERSECTS

178
400 Adamczyk Julianna Mrs ® 338-2532
★Draeger Doris 333-4072
★Peck Charles
402 Anderson Algot S 332-0708
★Backer James F 339-8604
406 Lilliencrantz Einar C ® 338-5736
408 Mack Roy A Furs 335-5494
Mack Roy A ® 335-5494
410 Wadzink Lynn L ® 338-1341
415★Kogl Jeanne M 339-2963
★Nelson Delores Mrs 338-4711
416 Johnson Hjalmer A ® 339-1277
Bowman Margt R Mrs 335-0425
417 Johnston Lenore L Mrs ® 338-2036
Brefka Stella D 335-0306
420 Zegan Rose A Mrs ® 336-2069
424 Basham Edw L 338-9115
No Return
428 Clarity Cecilia Mrs 336-2307
430 Shaughnessy Mary A Mrs ® 333-7933
NE 5TH ST INTERSECTS
500 Gormley John P 339-4722
501★Dmytrak Barbara A 339-3115
502★Orgusaar May Mrs
505 Bratsch Asa F ® 332-1678
★Holden Dennis R 339-5048
506 Hannah Robt W ® 335-0368
508★Tarstula John P ® 339-7851
509 Sokolsky Stefan ® 339-3588
★Quam Raymond 378-3540
510★Waldeman Sylvia E Mrs 339-4783
512 Mastro Sam V ® 335-4404
★Fiezenfuss John E 332-2727
516 Groth Louis C ® 336-0835
Sullivan Elsie V Mrs
517 Huxio Ted J ® 335-1323
520★Zajec John ® 338-5412
523 Kurshner Lloyd ® 333-3783
534 Oslund Helmer
Mueller Carrie D Mrs 333-2059
526 No Return
528★Sobrero Arth 333-8588
531 Iwanok Maria Mrs ® 335-3365
NE 6TH ST INTERSECTS

175
8TH AV SE —FROM SE MAIN ST NORTHEAST 7 SOUTHEAST OF CENTRAL AV NE

ZIP CODE 55414
SE 2D ST INTERSECTS
217-29 Redmond Apartments
A★Novich L S 378-0458
B★Ness John 331-8594
B★Holt Michl 378-1711
C★Scott Geo R 331-7878
C★Mikurowski M R 331-8357
219 Redmond Apartments
A★O'Gara Jack R Jr 378-0730
A★Shimek Diane 331-2524
B★Antony Thos 331-8813
B★Silesky Barbara 931-5194
C Hurlbutt Dani
221 Redmond Apartments
A★Burlington Rogar C 331-1165
B★Wilson Sandy
B★Powell Lawrence A 331-3083
C★Larson M S 331-2452
C★Rissi D J 331-6616
223 Redmond Apartments
A★Patrise M R 331-5321
B★Rains S A 378-1406
B★Macoubrie John P 331-5128
C Mayer Stella 331-9281
C★Adams Chris
225 Redmond Apartments
A★Bush Patti 331-6389
A★Bush Kenneth
B★Colwell Perry
B★Hoffman John 331-6068
C★Molrick Martin
C★Norbert Martin A 331-2009
C Thompson Archie B 331-4672
227 Redmond Apartments
A Patterson John 331-6662
A★Meier B A
B★Hoff Geo 331-1318
B★Wyman S R 331-3566
C★Dew M R 331-4256
C★Barsaloux J R 378-1054
229 Redmond Apartments
A★Rosell M A
A★Luepka Kenneth C 331-6899
B★Collins Gerald 331-2229
C★Dickson James A
C Ohlhausern Marcia 331-2964
UNIVERSITY AV SE INTERSECTS
318 Birchwood Annex Apartments
1★Davenport Larry 378-1742
2★Biermann John 331-6148
3★Baden Sam E
4★Hiner Edwin 331-4459
5 Kume Cecile 331-3613
101★Rosten Sohleig J 378-1284
102★Johnson Karnie 378-0856
103 Brockway Laura 378-1719
104 Jespersen Tove 378-0828
105★Horstmann Susan 331-5340
106★Moore Patricia J 331-3249
107★Gaskill Wendy 378-0073
108★Wright Cynthia J 331-3564
201★Mc Comb Carol 378-1480
202★Fuller Constance
203 West Gloria E 331-3411
204★Sparks Judith 378-1183
205 Joss Gerald A 331-8292
206★Litwinczuk Peter
207★Enger Sharon L 331-8853
208★Schaub James 331-6068
325 Carol Ann Apartments
101 Vacant
102★Granatir S J 331-5950
103★Swanson James A
104★Evans W D 331-6115
105 Roeslen Ruth M 331-9129
201★Hemmann Martin 331-7427
202★Nickel R A
203 Arseneau Adeline 331-8597
204 Mark Roberta L 331-6621
204 Green Evelyn 331-6621
205 Vacant
206★Stocking L H 331-1149
301 Reagan Gary 378-0229
302 Ouren Dallas L 331-7725
303 Price Larrie D
304★Christen Thos M 378-0589
305 Brewer James
306★Kojola Ann E 378-0697
SE 4TH ST INTERSECTS

242
406★Jones Michl J
408 Jespersen Alan L 331-4358
416 Carlson Steven T ® 378-1596
★Walsh Karen 331-8844
417★Vacant Lower
★Vacant Upper
419 Rno Jung S 331-3727
420★Miller Dani R 331-8709
★Doi David pntr-decorator 331-8709
421★Larson Keith A 331-2908
1★Von Moech Eug E 378-1637
2★Monkkonen Maria 331-2149
3★Chaturongakul Adul 378-0577
4 Vacant
5 Meinz Robt J 378-1943
1 Erickson Julia H Mrs 331-6997
3★Nyberg James G 378-1037
4★Sheehan Mary 331-9160
5★Holloran Nancy
SE 5TH ST INTERSECTS
500 First Congregational Church 331-3816
501 Vacant
505 Caron Florence M Mrs ® 331-3567
Segal Barbara A 331-2350
509 Breen Ronald D 331-8776
Mehigan Patricia
513★Eaton Darlene 331-6885
Vacant Upper
514 Apartments
1★Mc Clintock Geo D 331-5305
2★Bishop Wayne A 331-8820
3★Elder Nancy L 331-2499
4★Riley E A
517★Schneider Phillip 331-5483
Miller Morrie M 331-4781
521★Solberg R Bernard ® 331-3319
524 Haberkorn Thos B 331-2685
Cox James C
525★Panyon Victor T 331-6486
★Marcogliese Marie A Mrs ® 331-4711
526 Kukouski Alice 331-8039
SE 6TH ST INTERSECTS

607 West Howard G ® 331-9934
609★Glenn Michl F 378-1206
611 No Return
614★Kruse Harlan H Rev 378-1949
619 Johnson Walter H Jr ® 331-5669
620 Perrin Saml D ® 331-5740
622 Flatou Inga R Mrs 331-7307
623 Quast Emilie J 331-3500
623½ Hipson Bruce
624★Taplin Phillip 378-0092
Cooley John P
625 Bergen Lois A Mrs ® 331-3429
Cleland Charles 331-2584
SE 7TH ST INTERSECTS
707-13 Touraine Apartments
2★Gould Michl F 331-4299
3★Elmquist Steven A 378-1999
7 Fuglesberg Michl E 378-1412
11 Allen Gerald L
709 Touraine Apartments
4 Roff James D 378-0230
8 Spadaccini C M 331-2867
12 Kistert Kath R Mrs 331-8840
711 Touraine Apartments
1 Vacant
5★Ward Bob A 331-1212
9★Libby Walter F 331-4427
13 Olson Patricia M 331-9124
713 Touraine Apartments
6★Luedke Russell J 331-5158
10★Michlin R A
14 Ribich Carolyn A Mrs
15 Vacant
STREET CONTINUED
715★Kagan Larry P 378-0849
718 Ostlund Ruth E Mrs ® 331-5433
720★Knoblauch Peggy 331-8646
725 Apartments
1 Greacen Edw T 378-0692
2★Christenson Jane
3★Head Evelyn 331-1172
4★Bednarek Rita 331-8603
5★Kelley Paul J 331-2268
6★Adams Danl 331-3831
7★Mc Dunn Arth 331-8281
8 Johnston Judy 378-1461
9★Lee J A
10 Woods Thos J 331-8657
11 Lien Robt A 378-0759
12★Thiel R Bradley
13★Mhiripiri Barbara Mrs 331-6896
14★Aldrich Michl D
15 Millillo Maria D 331-3690
16 Johnson Timothy F 378-0055
17★Scallen Jean 331-6517
18 Campbell Elna L 331-1820
19★Solt Elaine A
20★Hill Linda 331-7928
21 Jones Milburn F
22 Larson Ann
728 Lawrence Walter J ® 331-9791
729 Apartments
1★Peterson David
2 Vacant
3★Petersen Mary F
4★Johnson Kristen A 378-0231
5★Pivorun Edw B 331-3399
6 Poon Koon-Yui 331-4078
7 Mc Gee Phillip L Jr 331-1669
8★Lundgren Thos
9★Kuphal Mary J 331-3125
10★Gitalson Howard A 331-1479
11★Kim Russell
12★Pettman Steven 331-1860
13★Tweet Steven T
14 Holmsten Richd K 331-6842
15 Nieminen Thos T 331-6740
15★Hasaid Aviv 1 331-2425
17★Richards Paula
18★Nesland John L 378-0533
19★Francois Esq
20 Olson Lance H 331-9424
21★Nolan Dennis J 331-8721
22★Rarick David 331-0460
SE 8TH ST INTESECTS

900
9TH ST N —FROM 800 HENNEPIN AV NORTHWEST

ZIP CODE 55403
15 Lincoln Bank Building
1st Fl Northwestern National Bank Lincoln Office rear ent
Rooms
205 W Natl Bk (Business Serv Dept)
225 Vacant
230 Vacant
260 Vacant
265 Vacant
300 Vacant
305 Vacant
340 Vacant
400 Vacant
410 Vacant
415 Northwest Microfilm Inc dir 335-5251
420 Microfilm Inc (Sub Ofc)
425 Vacant
460 Vacant
465 Vacant
500 N W Computer Servs (Sub Ofcs)
620 N W Computer Servs (Sub Ofcs)
700 Northwest Computer Services Inc (sub ofc)
800 Northwest Computer Services Inc 372-8583
23 Vacant
1ST AV N INTERSECTS

906
9TH ST S —FROM 801 HENNEPIN AV SOUTHEAST

ZIP CODE 55402
1 Potvin Floyd R podintrist 332-8080
3 His & Her Wigs 332-1925
5 Walker Building (Gar Entrance)
7 I Rose mens clo retail 332-1521
9 Skeffington's (Rear Entrance)
11 Skaffington's Formal Wear mens clo 333-6249
13-15 Vent-Air Contact Lens Specialist 339-2751
Twenty Twenty Vision Center 339-2751

GENERAL MOTORS ACCEPTANCE CORP.
AUTOMOBILE FINANCING
TELEPHONE 920-5600
EDINA
4640 W. 77th ST.

Lathrop Paint Supply
HENNEPIN 827-5396
CAMDEN 521-6534
WAYZATA 473-4619
SHAKOPEE 445-2336
Benjamin Moore Paints - Cabot Paint Products

Minneapolis Polk City Directory 1977 © R. L. Polk & Co.
The reproduction of R. L. Polk & Co. directories has been made in accordance with the terms and conditions of an agreement between Historical Information Gatherers, Inc. (HIGs), and R. L. Polk & Co. The directories may not be further reproduced without permission.

Who's Who- and Where?

Such questions can only be answered by the Directory and that is where people look when they want to buy.

Are you properly displayed therein to get the business?

CONCORD HOUSE
HOME OF ETHAN ALLEN GALLERIES
Telephone (612) 544-9546
13820 Wayzata Blvd. Minnetonka, Minn.



SENTRY INSURANCE
A MUTUAL COMPANY
SENTRY LIFE INSURANCE CO.
5217 Wayzata Blvd. (St. Louis Park)
Telephone 544-3101

8TH AV N—Contd
Our Orthodox Pre School 734-3460

183

PENN AV N INTERSECTS
QUEEN AV N INTERSECTS
2324 Watkins Mary L Mrs © 522-5129
RUSSELL AV N INTERSECTS
SHERIDAN AV N INTERSECTS
THOMAS AV N INTERSECTS
2605 Yancy Boyd O © 521-0385
2820 Baker Hayward J © 522-6359
UPTON AV N INTERSECTS
VINCENT AV N INTERSECTS
2806 Mc Coy Lawrence A © 522-9264
2815 Pennie Alde © 521-8457
2819 Brennan Julia R Mrs © 529-2386
2823 O'Brien Gladys L Mrs © 529-4611

8

8TH AV NE —FROM THE RIVER NORTHEAST 8 NORTH OF EAST HENNEPIN AV

ZIP CODE 55413
SIBLEY ST INTERSECTS
30 Under Constn
67 Midland Products Co Inc concessions supplies and equip 333-0434
68 Custom Plastics plastic fabricators 331-4510
RAMSEY ST INTERSECTS
76 Mc Bride Steven R 338-2012
82★Decowski Robt F © 338-8276
88★Zigar Wm H 338-1206
NE MARSHALL ST INTERSECTS
104 Elsie's Bowling Center 332-7353
NE MAIN ST INTERSECTS
138 Mc Minn Ida M © 336-0201
★Alexander Mitchell
140★Bolstad Lisa K 339-5419
Bourcy Myrna L © 339-9560
NE 2D ST INTERSECTS
211★Rapacz Patricia A 338-3912
212 Kitt Harry © 333-0013
Erickson Archie 335-6182
214★Pierce Terry E 339-3165
216 Mulvhill Bernard W © 335-3747
219★Tomczyk Paul E 339-3730
Munson Frances W Mrs 335-3047
221 Dewitt Rose M Mrs 332-3618
Truchinski Emily F Mrs 338-1474
225 Lambert Miles S © 335-4575
227★Blair Anne M 336-6536
228 Albrecht Marguerite 332-6745
Aanonson Lawrence
UNIVERSITY AV NE INTERSECTS
300 Watsick Stanley F © 336-4453
318 Nordling Oscar E © 338-4624
322 Marschel Ardin H © 336-9240
★Bates Mary 336-2510
326 Jablonecki Raymond © 333-8549
330 Mc Cabe Evan J © 338-5986
NE 4TH ST INTERSECTS

178

400★Kafka Wayne 338-5139
Wamsley David A 341-2815
401 Deutsch Lucille G Mrs 339-1579
De Muse Edw 335-1364
402★Frazier Michl D 341-2978
Towe David A 338-6444
406 Lillienerantz Hazel V Mrs © 338-5736
408 Mack Roy A Furs 336-5494
Mack Roy A © 336-5494
410 Dufault Armand J © 333-4670
415★Tennis Barbara R 338-2898
Nelson Delores M 333-0711
416 Johnson Hjalmer A © 339-1277
Sjolverson Lou Ann Mrs
417 Johnston Lenore L Mrs © 336-2036
Brefka Stella D 335-0306
420 Zegon Rose A Mrs © 336-2069
424★Schuth Melissa 339-2954
428 Flynn John E 333-3024
430 Shaughnessy Mary A Mrs © 333-7033
NE 5TH ST INTERSECTS
500 Gormley John P 339-4722
501★Rathmann Margt
Lecuyer Martha A Mrs 335-6281
502 Orgussar May Mrs 335-0815
505 Bretsch Asa F © 332-1678
Holden Renee Mrs
506 Hannah Robt W © 335-0388
508 Taratula John P © 333-7851
509★Wagar Ronald 339-8790
Senske Bernard
510★Bendal Marie L Mrs 338-0932
511 Zierman Idah R Mrs © 335-3519
512 Mastro Sam V © 338-4404
Mastro James B 338-4864
513 Zierman Glenda R Mrs © 333-4879
516 Groth Dwight E © 336-0835
517 Vacant
520 Savage Faye B Mrs 338-2195
Zajac John © 338-5412
523 Kurschner Lloyd F © 333-8783
524 Derbis John D 336-8228
★Moen Larry E 339-1078
526★Wroblewski Joseph J 338-2259
528 Zmuda Charles L 336-8148
531★Kohanek Mary 339-2683
★Iwanok Maria © 335-3385
NE 6TH ST INTERSECTS

175

8TH AV SE —FROM SE MAIN ST NORTHEAST 7 SOUTHEAST OF CENTRAL AV NE

ZIP CODE 55414
SE 2D ST INTERSECTS
217 Redmond Apartments
A No Return
A★Ferrell John H 378-0223
B★Walchuk C M 331-5245
B★Fischbach Thos 378-9488
C Scott Geo R 331-7676
C Magnan David L
219 Redmond Apartments
A★Hanson Anita B 331-4602
A★Olson S M
B★Frey Janine
B★Knorr Eric 331-8716
C★Francken Patk
C★Davis Stanley L 378-2175
221 Redmond Apartments
A★Vennerstrom Cheryl A 331-7281
B★Ruud Dennis
B Nelson David L 336-2726
C★Eide Steven D 331-3694
223 Redmond Apartments
A★Midelfort Kristin E 378-1006
A★Scoggin David 378-3719
B★Carr Cecilia M 378-9547
B★Mattson R B 378-7629
C Mayer Stella 331-9281
C★Moore Marsha I 331-6127
225 Redmond Apartments
A★Robbins Francis
A★Bovi Claude D 378-0130
B★Richter Mary 331-8928
B★Elwell James R 378-3768
C Jacobse Janbert 378-9719
C★Priest Claude
227 Redmond Apartments
A Patterson John 331-6662
A★Pevolre D M 378-9258
B★Foss Janet L
B★Magnuson Sher M 331-3758
C★Nelson John D 331-8218
C★Azarski J R
229 Redmond Apartments
A★Daugherty Christopher B 379-0103
A★Johnson Gregory J 331-7708
B Collins Gerald 331-2229
C Chapin Rose A 331-7095
C★Roedke E A
UNIVERSITY AV SE INTERSECTS
318 Birchwood Annex Apartments
1 Kiely John 331-0421
2★Goldish Susan 331-2494
3★Lafave Joseph
4★Hartnagel Jane E 331-1273
5 Kume Cecile 331-3813
101 Souther Edw 335-5469
102 Karney Roxanne M 331-4592
103★Sanderson Linda
104★Ollenburger Jane
105 Dreyer Ronald C 331-5874
106 Elkins Stephen 331-5625
107 Reithmeyer Joseph 331-2505
108★Vista Nathan 378-7224
201★Hanna Deborah
202★Heurung Karen M 378-0927
203 West Gloria E 331-3411
204★Johnson Sally 378-2008
205★White Cheryl A 331-8136
206★Kellogg John 331-6763
207★Jespersen Tove 378-0828
208 Bock Debra J 331-3976
325 Centennial Apartments
101 Vacant
102 Main Christine
103★Ouren Dallas L 331-4537
104 Vacant
105★Dolopo Francis J 331-6806
201★Critti John S 378-2687
202★Fillmore Bruce R 378-9625
203 Arseneau Adeline M 331-8597
204 Mark Roberta L 331-6621
205 Vacant
206★Halib Raad 378-2103
301★Hansen Erick 331-4201
302 No Return
303★Lauterbuch Steve
304★Seiler Nancy 378-9136
305 Treuda James 331-4125
306 Vacant
SE 4TH ST INTERSECTS

406 Robert Max K 331-7807
408★Flynn Jerome
416★Carlson Robt 378-0611
★Dalthorp Steven 331-4476
417★Murray Steph 378-9138
★Skaff L 378-2997
419★Knowles Faye 378-2221
420 Bennett Ronald J © 378-0758
421★Renfro Raymond L 331-1907
Baldwin H 331-1625
425 Apartments
1★Gokthalt Deborah S 378-2237
2 Rosenberg Arth 378-9232
3★Schindopr Richd
4★Jensen David C 331-7329
5 Vacant
427 Apartments
1 Plumb Greg F 331-1856
2 Kalodji Susan
3★Mc Clintock Geo III 331-2538
4 Sheehan Mary 331-9160
5★Minnick Sheila 331-4017
SE 5TH ST INTERSECTS
500 First Congregational Church 331-3816
501★Grunes Mitch B 331-9123
505★Berger Mark 331-1539
★Caron Florence M 331-3587
★Feldshuh David 331-3027
509★Taylor Susan 378-3719
★Wagner Jeff
★Pougiales Katina M
513★Roth John M 331-7748
★Dillon Julie
★Kurzet Reuel 331-7259
514 Apartments
1★Mon Eduardo 331-1753
2 Solberg Miriam A 331-4902
3 Vacant
4★Case Larry 378-0988
517 Johnson Douglas L 378-9526
★Chernicoff Stanley 378-3846
521 Solberg R Bernard © 331-3319
524★Scipioni Paul J
525★Punyan Victor T 331-6486
Marcogliese Marie A Mrs © 331-4711
526★Chae Kim T 378-2267
SE 6TH ST INTERSECTS

607 West Howard O © 331-3334
609★Aiabi Sunday I
611 Halley James W Jr 331-8268
614 Kruse Harlan H Rev 378-1949
619 Johnson Walter H Jr © 331-6669
620 Perrin Saud D © 331-5740
622 Elfstrand Marilyn A Mrs 331-2198
623★Danielson Scott L 379-0075
★Hammond Mark A
623½ Schieh Jeanne 331-3525
624 Gilman Mary L 331-2945
★Dwyer Patk J 378-1756
625★Bargen Lois A Mrs © 331-1672
SE 7TH ST INTERSECTS
707 Touraine Apartments
2★Demidder Scott L 378-9381
3★Seeblins T 378-1998
7 Le Fore Ernie P
11★Neumann Jesse
709 Touraine Apartments
4★Smith Monica L 378-9192
8★Hanson M J 331-2867
12★Harries Bruce 331-1008
711 Touraine Apartments
1 Vacant
5 Whitney David W 331-1241
9★Kapener Timothy R 378-9112
13★Alfors Douglas 331-2975
713 Touraine Apartments
6 Klinkenborg David 378-0074
10 Michlin Michl L 331-4739
14 Ryg C S
15 Vacant
STREET CONTINUED
716★Larkin Karen A 379-0249
718★Saporito Mark X 331-3479
720★Dickhaut John W © 379-0547
725 Apartments
1★Finseth Loren 378-1435
2★Bonk Danl 379-0164
3★Dailey Henry A 331-2473
4★Swett Jeana 331-7899
5★Samways P
6★Calvillo Jaime 331-8567
7★Ebin Jody I 333-2736
8 Ryles Thos
9 Hanson David L 331-7864
10★Mensch Dale C 331-3215
11★Ng Angus 331-4519
12★Cheng Kimberly M
13★Wold Kristen 378-9795
14★Urseth Paul O 378-0212
15★Yerhich Cletus C 331-7015
17★Nguyen Long 378-9675
18★Riech Debra L 331-3062
19★El-Majri Rofa 331-8034
20 Kangel James P 331-3942
21 Jones Milburn F
728 Lawrence Walter J © 378-2969
729 Apartments
1★Wasson P 331-8656
2★Serna Victoria Mrs
3★Brown Richd 331-2815
4 Vacant
5★Tretna Sandra
6★Pottischall John D 378-1281
7 Mc Gee Phillip L Jr 331-1669
8★Erickson David A 378-0642
9 Antonow David L 331-4302
10★Williams Colleen 331-6743
11★Lewis John 378-2878
12★Gudykunst G 331-1213
13★Knudsen Larry A 331-2073
14★Draeger Jolene M 331-8784
15 Nieminen Thos T 331-6740
16★Johnson R
17★Kaperak Patricia L 378-9104
18★Scott C 331-3489
19★Farris Jean C 331-3664
20★Roen Robt 331-7128
21★Sipe V
22 Vacant
SE 8TH ST INTESECTS

142 285

8TH ST N —FROM 800 HENNEPIN AV NORTHWEST

14 Sound Center 339-5918
ZIP CODE 55403
15 Lincoln Bank Building
1st Fl Northwestern National Bank Lincoln Office rear ent
2d Fl Northwest Microfilm Inc (sub ofcs)
3d Fl Northwest Computer Service (Sub Ofcs)
4th Fl Northwest Computer Service (Sub Ofcs)
ROOMS
500 N W Computer Servs (Sub Ofcs)
600 N W Computer Servs (Sub Ofcs)
700 Northwest Computer Services Inc (sub ofc)
800 Northwest Computer Services Inc 372-8983
23 Lincoln Auto Park 336-6937
1ST AV N INTERSECTS

271

8TH ST S —FROM 801 HENNEPIN AV SOUTHEAST

ZIP CODE 55402
1 Potvin Floyd R podiatrist 332-6080
3 Telex Hearing Aid Center hearing aids sls 339-9281
5 Walker Building (Gar Entrance)
7 Seven South Eighth For Hair barber shop 333-1378
9 Skeffington's (Rear Entrance)
11 Skeffington's Formal Wear mens 333-6249
13 Vent-Air Contact Lens Specialists 339-2751
17 Walker Building (Side Ent)
(FOR OCCUPANTS SEE 803 HENNEPIN AV)
19 Creative Furniture furn dealers 339-2297
21 Duff's tavern 332-3584
22 Dayton Co (Side Entrance)
23 La Salle Liquor Shop 333-5505
24 Columbus Corp The auto pk 333-2293
Dayton Radisson Ramp auto pk 333-2293
Loop Parking Co auto 333-2293
Star Holding Co real est 333-2293
Tysan Corp real est 333-2293
25 Hoff Inc rubber stamp mfrs 333-5454
29 I Rose men's clo ret 332-1521
LA SALLE AV BEGINS
31 Vacant
18 33 Scandia Imports gift shop 339-6339
35 Schaak Electronics Inc 333-6465
37 Freeman Shoe Shop ret 332-3888
39 La Salle Ct (Side Ent)
41 Tobacco Road Inc retail 335-1315
43 Sims Ltd clo retail 333-5275
47½ Vacant
49 Paris Beauty Salon 335-7766
51 Solomon Jerome S optom 336-0606
Singleton Robt S optician
53 Borup Maude Candies Inc 339-7161
55 Browning King Building
Rooms
200 United Nations Assn Of Minnesota gift shop and ofc 333-2824
202 Questours travel agcy 375-2881
305 Compton Estelle Models Institute living models 339-7289
306 Sha-Ri Beauty Salon 335-4156
400 Vacant
STREET CONTINUED

289

80 I D S Center Ofc Bldg
Lobby European Flower Market
1st Fl I D S (Information Desk)
ROOMS
10 Roxy Cleaners
12 Barbers The 338-7054
32 From The Southwest pottery
34 Albinsons copy center 341-3278
36 Samday Foto Factory 339-6158
164 Barber Stylist 333-3329
206 Farmer Fanny Candy 338-4873
272 Sound Of Music stereo sls 332-1421
276 Crossroads Restaurant 332-2351
276 Crossroads Bar 332-2351
308 Home Federal Savings & Loan Assoc Of Mpls (acctg & loan serv dept) 370-8000
310 Vacant
312 Home Federal Savings & Loan (Appraisal-coll Dept)
314 Home Federal Savings & Loan (Mailing Dept)
320 Vacant
324 Olson David V dentist 335-3333
324 Nadeau Steven dentist
330 Cronin & Marcotte Inc municipl securities 339-6561
332 Cronin & Marcotte Inc (Sub Ofc)
340 Vermes Jewelry Inc 335-1761
355 Pillsbury Co (Conference Center) 330-4808
Travelers Ins (Casualty & Property Claims) rm 402
401 Travelers Ins (Life Accident-Medicare Claims)
403 Travelers Ins (Sub Ofc)
404 Travelers Ins (Sub Ofc)
Prudential Ins (Group Claim Ofc) rm 408 374-8815
410 Vacant
412 Hornblower Weeks Hemphill & Hoyes Inc (Sub Ofc)
416 Hornblower Weeks Hemphill Noyes Inc stock brokerage 371-7400
422 Peterson Ira C Jr lwyr 333-4381
422 Holtze Robt C lwyr 333-4381
422 Henshaw Todd lwyr 333-4381
422 Trent Theo N Jr lwyr 333-4381
422 German Consulate 335-4384
426 Technical Resources emp agcy 339-4257
426 Athena Personnel emp agcy 339-9751
430 Tower Mortgage 372-3040
436 Vacant
438 Vacant
440 Naftalin Neil T inv 335-3173
442 Westling Oren N lwyr 332-6301
444 Poppin Fresh Pies (Sub Ofc)
445 Xerox Corp (Demonstration Rm)
454 Poppin Fresh Pies restr mgment
458 Poppin Fresh Pies (Sub Ofc)
500 Travelers Insurance Companies 340-4000
Travelers Ins (Sub Ofc) rm 501
Travelers Ins (Group & Pensions) rm 502
Travelers Ins (Real Est Inv) rm 503
Travelers Ins (Life Health Financial Serv) rm 504
505 Combacher Howard R ins agt 340-4152
505 Dyste L N & Son Inc ins 340-4150
506 Beedee Jacobson Agency 340-4154
507 Travelers Ins (Conference Rm)
508 Travelers Ins (Conference Rm)
509 Travelers Ins (Mass Mktg)
510 Travelers Ins (Acctg & Aud)
600 Vacant
610 Vacant
612 Vacant
614 Vacant
626 White Weld & Co Inc stock brokers 370-8900
638 Lufthansa German Airlines 339-4924
643 Mapsi (Copy Cntr)
644 Kegan Management Co money mgement 333-5281
656 Keral Eug A lwyr 339-9231
656 U S Realty 339-9231
664 United Transportation Union 336-9631
664 Interstate Investigation Bureau Inc 336-9631
666 Equico Lessors leasing 340-6800
7th Fl Dayton Hudson Cafeteria
700 Target Stores 370-6073
701 Target (Sls Promotion)
704 Target (Exec Ofc)
708 Target (Real Est)
712 Target (Control Div)
800 Target (Marketing Ofc) 370-6194
900 Dayton Hudson Foundation 370-6948
901 Dayton-Hudson (Corporate Development) 370-6948
1000 Dayton-Hudson Corp (Personnel Dept) 370-6948
1008 Dayton Hudson Corp (Jwlrs)
Dayton Hudson Corp (Corporate Communications) rm 1012
Dayton Hudson Corp (Mdse Coordination) rm 1016
1100 Vacant
1200 Dayton Hudson (Audit & Acctg) 370-6948
1200 Dayton-Hudson Corp (Finance Dept) 370-6619
1300 Dayton-Hudson (Sub Ofc)
1400 Dayton-Hudson Properties 370-6850
1401 Dayton Hudson (Leasing)
1401 Dayton Hudson (Property Admn)
1408 Dayton Hudson (Development)
1408 Dayton Hudson (Finance Control)
1412 Dayton Hudson (Acctg)
1416 Dayton Hudson (Admn Personnel)
1500 Dayton-Hudson Corp 370-6948
1608 Kutz Larry lwyr 336-9671
1608 Taube Stanley lwyr 336-9671
1608 Lange Steven lwyr 336-9671

Minneapolis Polk City Directory 1981-82 © R. L. Polk & Co.
The reproduction of R. L. Polk & Co. directories has been made in accordance with the terms and conditions of an agreement between Historical Information Gatherers, Inc. (HIGs), and R. L. Polk & Co. The directories may not be further reproduced without permission.

NORTHWESTERN NATIONAL LIFE INSURANCE COMPANY
Individual and Group Life and Health Insurance
Annuities • Pension Plans
Mutual Funds (Through NWNL Management Corp.)
HOME OFFICE: 20 WASHINGTON AVENUE SOUTH
TELEPHONE 372-5432

8TH AV N—Contd
957 Mpls Housing & Redevelopment Authority 348-2422
Mpls Housing & Redevelopment Authority (central supt) 348-2450
DUPONT AV N INTERSECTS
1028 Davis Gloria J
1029 Mitchell Joe N
1030 Vacant
1031 Vacant
1032 Bacon Donna
1033 No Return
1034 Stewart Jessie
1035 No Return
1036 Vacant
1037 Onyenemezu N P 377-3986
1038 Schumaker John D 377-2633
1039 Meredith Viola 377-1487
1040 Vacant
1041 Keeler Wm 377-2475
1060 Vacant
1061 Vacant
1062 Vacant
1063 No Return
1064 Serendensky Michl A 377-6156
1065 Bell Thos
1066 No Return
1067 Luster Goldsmith C 374-3759
1068 Walker Bonnie 377-8003
1070 Bromfield Marie L 377-7332
1071 Vacant
1072 Vacant
1073 Richardson Linda
EMERSON AV N INTERSECTS
29
LOGAN AV N INTERSECTS
ELWOOD AV INTERSECTS
1703 Charles Elamin ® 377-8208
1712 Patton Annie ® 377-2378
1714 Kory Leroy
1715*Harms Sue
1718 Vacant
1721 Hall Herbert ® 374-9707
1725 No Return
Vacant
1729 Willis Cleotha Mrs ® 377-6091
1731 Mc Coy Debbie
1735 Robinson Zona ® 377-8580
143
LOGAN AV INTERSECTS
MORGAN AV N INTERSECTS
1901*Dow V ® 374-4754
NEWTON AV N INTERSECTS
OLIVER AV N INTERSECTS
1919 Orthodox Baptist Church 374-8436
183
PENN AV N INTERSECTS
QUEEN AV N INTERSECTS
2324 Watkins Mary L Mrs ® 522-5129
RUSSELL AV N INTERSECTS
SHERIDAN AV N INTERSECTS
THOMAS AV N INTERSECTS
2605 Yancy Boyd O ® 521-0385
2620 Baker Hayward J ® 522-8359
UPTON AV N INTERSECTS
VINCENT AV N INTERSECTS
2808 Mc Coy Lawrence A ® 522-9284
2815 No Return
2819 Adams Edw 522-8851
2823 Hannah Edwin ®

8

8TH AV NE —FROM THE RIVER NORTHEAST 8 NORTH OF EAST HENNEPIN AV

ZIP CODE 55413
SIBLEY ST INTERSECTS
67 Midland Products Co Inc concessions supplies and equip 379-3434
RAMSEY ST INTERSECTS
76 Mc Bride Steph R ® 379-4595
82 Decowski Robt F ® 379-4559
88 Zigan Wm H ® 379-4558
94 Rodebaugh Andy R ® 379-4556
NE MARSHALL ST INTERSECTS
104 Elsie's Bowling Center 378-9701
NE MAIN ST INTERSECTS
138 Apartments
1 Mc Minn Ida M ® 379-3476
2 Alexander Mitchell
3*Gouese Geo F
140*Birch P 378-0052
*Ames S K 623-9710
NE 2D ST INTERSECTS
211 O'Connor Maureen L 378-3054
212 Kitt Harry ® 379-3457
Femrite Pam A 379-8452
214*Newman Richd
216 Mulvhill Bernard W ® 379-3456
219 Tomczyk Paul E 379-3272
Munson Frances W Mrs 379-3270
221 Smith D 378-3781
Truchinski Emily F Mrs 379-3461
225 Lambert Miles S ® 379-3271
227 Fouss Dorothy
228 Bakke
UNIVERSITY AV NE INTERSECTS
300 Watsick Stanley F ® 379-4695
318 Nordling Oscar E ® 379-4683
322 Vacant
326 Jablonecki Raymond ® 379-4690
Upper Stanek Robt 379-7122
330 Mc Cabe Ethel C Mrs ® 379-4756
NE 4TH ST INTERSECTS
178
400 Pomeroy Geo A 379-1811
2 Matzer F E 379-8475
401*De Muse Edw 379-8461
3*Foerster J R 623-3052
4*Van Deen Craig M 379-7168
406 Lilliencrantz Hazel V Mrs ® 379-8417
408 Mack Roy A Furs 379-2036
Mack Roy A ® 379-2036
410*Shoemaker David S ® 378-7565
415*Carr Julie 623-3470
Nelson Delores M 379-4359
*Parks Bobbi
416 Johnson Angela D ® 379-4358
Sjolverson Lou Ann Mrs 378-1607
Lower Johnston Lenore L Mrs ® 379-4177
417*Rainville Patk 623-9114
420 Zegan Rose A Mrs ® 379-8368
424 Nelson John R 379-8477
Vacant
428 Flynn John E ®
430 Vacant
NE 5TH ST INTERSECTS
500 Gormley John P 379-8354
501 Rathmann Laura 379-4285
Lecuyer Martha A Mrs ® 379-4288
502 Orgusaar May Mrs 379-8317
505 Bratsch Asa F ® 379-4295
*Stevens Danl
506 Dudon Danl J ® 378-3974
508 Taratala John P ®
509 Borgerding Gerard 623-0468
Wenker Joe Jr 379-4280
Korf Mary 331-1417
510 Bendel Marie L Mrs ® 379-8424
511 Zierman Idah R Mrs ® 379-4271
512 Mastro Mary A Mrs ® 379-4292
513 Zierman Glenda R Mrs ® 379-4272
516 No Return
517 Klempka Matthew F ®
520 Zajac John ® 379-8325
523 Kurschner Lloyd F ® 379-4289
524 Maruska John F 378-1379
Upper Vacant
526 Vacant
528 No Return
531 Iwanek Maria ® 379-4357
NE 6TH ST INTERSECTS

175

8TH AV SE —FROM SE MAIN ST NORTHEAST 7 SOUTHEAST OF CENTRAL AV NE

ZIP CODE 55414
SE 2D ST INTERSECTS
217 Redmond Apartments
A*Smit K
A*Ness Kevin
B*Fike Geo
B Vacant
C Wadley Denis J 379-2807
219 Redmond Apartments
A*Melgoy C
A*Maier K
B Freij Janine 331-2519
B*Brehmer D C 378-9544
C Vacant
221 Redmond Apartments
A*Raad Neil 623-3111
A Sanford Richd A 378-0082
B*Preston Charles 623-0149
B*O'Keefe Deborah
C*Shaeffer A
C*Collins J
223 Redmond Apartments
A*Sherlock Cori 623-3160
A*Thomas V
B*Jensen S D 331-2682
C Vacant
C Davis Robt T 623-3170
225 Redmond Apartments
A Vacant
A Vacant
B Studney Robt L
C*Brunsberg Steve
C*Glenn John
227 Redmond Apartments
A*Brokken David
A Vacant
B Vacant
B Vacant
C Vacant
C*Kennis K M
229 Redmond Apartments
A Langwin J 623-0852
A*Rydel T
B*Abnin Fred 378-0746
C*Hjellum D 379-3094
UNIVERSITY AV SE INTERSECTS
318 Birchwood Annex Apartments
1 Vacant
2*Thompson Kay 378-1572
3*Herring Kevin
4*Toscana L
5 Vacant
101*Sannes Jan
102 Mealey Patk 379-7028
103*Frawley P G 623-3066
104*Andres Wm 623-9250
105 Kingsbury
106 Vacant
107*Ferrell B
108 Peddycourt Pamela 379-0986
201*Lovsted Arlene 378-2878
202 Vacant
203 West Gloria E 331-3411
204*Hoaglund Kirk M
205*Lassegard Marie
206*Treichel Sue
207 Jespersen Tove 378-0828
208 Micolichek
325 Apartments
101*Grothe S 379-8261
102 Fosuana J A 379-0253
103*Nelson L C 623-3922
104*Bonucci B
105 Henkel J 379-1827
201 Smith W
202*Fuller R
203*Choh K K 623-9463
204 Mark Roberta L 331-6621
205*Lemieux J 379-0281
206 Krievans L
301 Vacant
302*Hoekstra L 623-0224
303*Ford J M 379-4816
304 Collison Douglas J 379-1672
305 Larson L S 379-1897
306 Thomas Michl G 379-1963
SE 4TH ST INTERSECTS
406 Robbins P 378-2746
408 No Return
416 Fuhrmann Gero 378-9118
*Hsieh Kuo-Peng
417 Vacant
419 No Return
420 Bennett Ronald J ® 378-0756
421 No Return
425 Apartments
1 Vacant
427 Apartments
1 Vacant
SE 5TH ST INTERSECTS
500 First Congregational Church 331-3816
501 No Return
505 Caron Florence M ® 331-3587
Feldshuh David 331-3027
509*Nilles Darrell
Heck Luke 378-1227
Berkholis H
513*Hunt Patk 379-1410
*Olson K 623-3039
514 Apartments
1 White Edna M 331-7878
2 Anderson K
3 Zeug K
3 Lundgren M R 378-2904
4 Arndt C
517 Keen Kerry 379-4336
521 Solberg R Bernard ® 331-3319
524*Harn Lein ®
525 Panyan Victor T 331-6486
Pennola Bob 331-9383
Marcogliese Marie A Mrs ® 331-4711
526 No Return
SE 6TH ST INTERSECTS
604*Derscheid Jesse
607 West Howard G ® 331-3334
609*Pawlyszyn Stephanie 378-9096
611 Halley James W Jr 331-8268
614 Kruse Harlan H Rev 378-1949
619 Johnson Walter H Jr ® 331-5669
620 Perrin S D ® 331-5740
622 O'Hearn Mary K 331-7285
623 Bell Sally 623-0390
623½ Miller James 623-9241
624 Siemers
625 Bargen Lois A Mrs ® 331-1672
SE 7TH ST INTERSECTS
707 Touraine Apartments
2*Kelly Shannon
3 Baier G 378-1184
7 Vacant
11 Johnson
709 Touraine Apartments
4 Petrich S J
8*Graif J L 623-9695
12 Tragethon
711 Touraine Apartments
1 Vacant
5 Richter Mary 378-1820
9 Manthey Mark E 379-0741
13 Alfors Douglas S 331-2975
713 Touraine Apartments
6*Verchota Steven 623-0764
10*Phillipps W L 379-1602
14 Pike Jeff E 379-7647
STREET CONTINUED
715*Thomas P 623-1956
718 Anderson L C
720 Dickhaut John W ® 623-0944
725 Apartments
1*Jouert Gregg
2 Hagge J H 379-1582
3*Couch M A 378-3185
3a Cahkl P
4*Kopps R 379-2387
5*Johnson K J 623-9065
6 Calvillo Jaime 331-8557
7 Sandler F M 379-1630
8 Schweidel Eliz 379-7002
9 Hansen David L 331-7864
10 Moen L 379-9412
11*Mullen M 379-1916
12 Tiemann M F 331-7111
13 Bergman P 378-3703
14*Erickson J K 623-3523
15 Lainen P 623-1178
16*Christianson J S 379-4735
17*Kennison J
18 Sinna M
19 Vacant
20 Vacant
21*Hagen S
728 Lawrence Walter J ® 378-2969
729 Apartments
1*Eskola J A 378-3706
2 Martin C J 379-7808
3*Hagen R 378-1191
4 Lee D 379-1964
4b*Miller G
5*Yesak Kasso
6 Brusven Gary A 379-9770
7 Mc Gee Phillip L Jr
8*Ahlgren L A 623-3952
9 Lowell M 623-1027
10 Fodness Kathy 378-2307
11*Wilson Atheen M 379-3474
12 Palmer P L 379-1160
13*Curtis Daniel
14*Grothe L 623-0020
15 Lee M 378-9792
16 Sinness M 331-1263
17*Mostaghimi Javad 331-6978
18*Henick Paul
18*Henick Marlene
19 Ryg Cynthia 379-4719
20*Gomez R 379-2220
21 Vacant
SE 8TH ST INTESECTS

265

8TH ST N —FROM 800 HENNEPIN AV NORTHWEST

14 Sound Center 339-5918
ZIP CODE 55403
15 Lincoln Bank Building
1st Fl Northwestern National Bank Lincoln Office rear ent
2d Fl Northwest Microfilm Inc (sub ofcs)
242
4th Fl Northwest Computer Service (Sub Ofcs)
6th Fl N W Computer Servs Cafeteria
7th Fl Vacant
ROOMS
500 N W Computer Servs (Sub Ofcs)
800 Vacant
23 Lincoln Auto Park 336-6937
1ST AV N INTERSECTS

271

8TH ST S —FROM 801 HENNEPIN AV SOUTHEAST

ZIP CODE 55402
1 Vacant
3 Vacant
7 Vacant
9 Jesus People Church (Prayer Rm)
10 Moss Optical 332-7907
17 Jesus People Church (Side Ent)
(FOR OCCUPANTS SEE 803 HENNEPIN AV)
19 Vacant
21 Vacant
22 Dayton Co (Side Entrance)
23 Creative Furniture retail 339-2297
24 Columbus Corp The auto pk 333-2293
Dayton Radisson Ramp auto pk 332-8707
Loop Parking Co auto 333-2293
Tysan Corp real est 333-2293
27 House Of Large Sizes retail-women's clo 375-9826
LA SALLE AV BEGINS
31 March Fourth retail gifts 338-4404
Gelpe's Bakery 332-9190
33 Scandia Imports gift shop 339-6339
35 Cyrus mens clo retail 338-3779
39 La Salle Ct (Side Ent)
41 Tobacco Road Inc retail 335-1315
18 43 Sims Ltd men-clo ret 333-5275
47½ Vacant
49 Paris Beauty Salon 335-7766
51 Solomon Jerome S optom 336-0606
53 Borup Maude Candies Inc 339-7161
55 Browning King Building
Rooms
200 Anderson Group The design & constn 332-8240
201 Team Seventy Architects 332-5515
202 Interlude travel agcy 375-2881
306 Vacant
400 Vacant
STREET CONTINUED

289

80 I D S Center ofc bldg
Lobby European Flower Market 338-2796
1st Fl I D S (Information Desk)
ROOMS
10 Roxy Cleaners 332-2885
12 Barbers The 338-7054
16 Weinstock Furs ret 332-7879
30 Marquette Inn Ballrm
32 First Fed Sav & Loan (Sub Ofc)
34 Vacant
36 Vacant
38 Turf Bar 332-2351
40 I D S Center Conference Theatre
164 Shear Trends barbers 333-3329
206 Farmer Fanny Candy 338-4873
276 Vacant
276 Crossroads Bar 332-2351
308 Vacant
324 Nadeau & Olson dentist 338-5557
324 Lund Peter dentist 338-5557
330 Cronin & Marcotte Inc municipl securities 339-8561
332 Cronin & Marcotte Inc (Sub Ofc)
336 Leibel Alex B & Associates lwyrs 340-4488
355 Pillsbury Co (Conference Center) 330-4865
401 Travelers Ins (Life Accident-Medicare Claims)
402 Travelers Ins (Casualty & Property Claims)
04 Travelers Ins (Sub Ofc)
408 Travelers Ins (Sub Ofc)
412 Vacant
430 Citicorp Inc (Sub Ofc)
433 Citicorp Inc bk reps 338-2100
440 Tower Court Reporters 333-3823
442 Westling Oren N lwyr 332-5301
444 Travelers Ins (Dental Claims Ofc)
454 Tad Ware & Co Inc adv 330-7000
500 Travelers Insurance Companies 340-4000
501 Travelers Ins (Surety Dept) rm 501 340-4040
502 Travelers Ins (Group & Pensions) rm 502 340-4050
503 Travelers Ins (Real Est Inv) rm 503 340-4080
503a Walter F Byrnes Agency ins 340-4163
504 Travelers Ins (Life Health & Financial Servs)
505 Dyste L N & Son Inc ins 340-4150
506 Beedee Jacobson Agency ins 340-4154
507 Travelers Ins (Conference Rm)
508 Vacant
509 Travelers Ins (Mass Mktg) 340-4340
510 Travelers Ins (Acctg & Aud) 340-4260
610 Vacant
14 Vacant
626 Minneapolis Star & Tribune (Exec Ofcs) publishers 375-7000
638 Minneapolis Star & Tribune (Sub Ofc)
640 Naftalin Associate inv 375-1600
644 Recom Securities Inc inv securities 339-6566
656 Rerat Eug A lwyr
664 Vacant
666 Equico Lessors leasing 340-6800
7th Fl Dayton Hudson Cafeteria
700 Target Stores 370-6073
701 Target (Adv Dept)
704 Target (Sub Ofc)
708 Target (Real Est)
712 Target (Control Div)
800 Target (Marketing Ofc)
900 Dayton Hudson (Sub Ofc)
901 Dayton-Hudson real est 370-6783
906 Dayton-Hudson (Personnel Dept) 370-6948
1000 Target (Sub Ofc)
1001 Target (Personnel Loss Prevention)
1008 Dayton Hudson Corp (Sub Ofc)
1012 Dayton Hudson (Mdse Ofc)
1014 Dayton-Hudson Foundation 370-6553
1014 Dayton-Hudson (Pub Affairs Dept) 370-6561
1016 Dayton Hudson (Properties Sub Ofc)
1100 Target (Sub Ofc)
01 Dayton-Hudson Corp (Finance Tax & Ins Dept) 370-6948
1208 Dayton-Hudson (Acctg) 370-6742
1212 Dayton-Hudson (Internal Audit) 370-6731
1300 Dayton-Hudson (Real Est Dept) 370-6610

Consult the CLASSIFIED LISTS of the DIRECTORY
If You Would Find What You Wish to Buy

SAINT PAUL AREA CHAMBER OF COMMERCE
"CITY ON THE GROW"
222-5561
701 North Central Tower, 445 Minnesota Street
(St. Paul)

Minneapolis Polk City Directory 1987 © R. L. Polk & Co.
The reproduction of R. L. Polk & Co. directories has been made in accordance with the terms and conditions of an agreement between Historical Information Gatherers, Inc. (HIGs), and R. L. Polk & Co. The directories may not be further reproduced without permission.

Loring Park Office Building, On the edge of downtown, on the edge of Loring Park at 430 Oak Grove.
Office space for lease from 1,000 to 20,000 Square Feet
Call Ted Kruschke at 870-9501.
J.E.I. PROPERTIES INC.

SE 7TH ST—Contd
1101★Benjamin C 331-3259
1106★Aiken Erin R 379-8417
1107 Vincent Robt D ⊕ 331-6476
1108★Meier T Lynne 379-0032
1109 Krastins Elvira Mrs 378-2707
Schutte Cathy 379-2328
1110★Loisos Geo 331-8061
1112 Vacant
1116 Adams John L ⊕ 379-1498
1117 University Terrace Apartments 378-1038
Tasching Marilee
101★Juntunen Amy 331-7469
102 Tran Chau
203 Wechler
204★Targan David 331-8951
205★Herrick S E 379-0833
205★Bruce T A 331-4500
303★Liu Chas A 331-8794
304★Batra Sharat 623-0037
305★Golstaub D 331-5023
306★Gossman M 378-1743
1119★Benson Mark 331-8875
1120★Shen Grace 378-9672
★Rosengren Karl 623-3271
1121 Petryshak Thadeus ⊕ 331-7718
12TH AV SE INTERSECTS
1 Paulo
2★Canty Franco 378-1673
1202 Mc Millian Flats apts
(SEE ALSO 616-18 12TH AV SE)
7★Manhard Michelle 378-2333
8★Dable Denise 623-3430
9★Hansen Bruce 331-4759
1★Purcell Kenneth 623-3487
2★Amelar S 623-3425
1205 Steckel Clyde J ⊕ 378-2084
1206 Mc Millian Flats
10★Carlson Jas 379-7128
11★Wangen Janis 331-2927
12★Salmela Cindy 623-4225
STREET CONTINUED
1209★Mager Anthony 379-0234
Apartments
1★Johnson Todd
2★Bloudek Kent 623-0529
3★Rose Kathy 379-0133
4★Velevaag Laura 378-1779
1213★Scherer Susan M ⊕ 623-9167
Upper★Hedbloom Edwin C 378-9476
Upper★Gounili Farhad
1219 Kepner Gordon L ⊕ 378-1697
★Pederson Thos 331-6485
1225 Kepner Gordon R ⊕ 331-5536
1★Eckardt Michl 623-3134
2★Krieger P A 623-0516
3★Wilder B 379-0066
4★Stephan Jas 331-9234
6★Tran Tai 331-3865
7★Conger Jeffery 378-2572
1229★Lee Tien-Yu 331-6559
111
13TH AV SE INTERSECTS
1301 Apartments
1 Vacant
2★Parsonage Edw 379-8515
3★Urbanchek Thos 331-4008
4★Hall Martha 331-6067
1302★Wisely Wm J 331-8208
1307 Rinker Raymond J ⊕ 331-7442
1308★Patel Shellesh
1309★Haiguang Chu
1312 Gopher State Housing 623-8084
★Hietala Eric
1315-1 Roach Stephen V 331-5760
1315-2 Nomura Shuichi 623-0943
1316 Gopher State Housing 378-3897
B Sandburg James W 378-3897
★Lundquist Kristin
★Chelrich Michl
1318 Gopher State Housing 331-4944
★Molstad Monica 379-1010
★Nakaigawa Reiko
★Dornfeld Cheryl 331-4944
★Hurdle Walter
★Jacobson Betsy J 379-0680
★Houts Thomas 331-3056
A★Revenaugh John 379-0803
B★Onyenemezer Mark 379-3321
C★Hardy Micho J 379-0859
D★Stepniak Gary 623-8197
E★Madison Kevin G
1★Curtiss Donald F
2★Haberstroh John C
5★Balson Danl
6★Otis Robt C
F★Au Sou Chui 623-9130
8★Rackos M
9★Lacy Peter G 623-9602
10★Raghavan Vijay
Bsmt Vacant
1320 Gopher State Housing (Ofc)
Olson Lynne C 331-4873
100 Saaf Rochelle 623-9024
205★Spitzer Erica 378-2080
206★Mc Cookey Kristen L 623-4344
1327 Apartments
1★Chen Daxing E 379-2352
2★Zhao G S
3★Rellier Frank 623-8421
4★Mountain Richd P 379-0808
5★Suarez Victor M 378-2987
101★Zahir Salimuddin 331-6135
102★Veum Chris E 379-0418
103★Jung Helen H 331-4803
104★Carlson Jeffrey J 623-3018
105★Liu Jianyi 623-3642
201★Stuart Kevin
202 No Return
203★Bartelt Steve 378-0069
204★Sulack Rick A 331-4318
205★Crozier M 623-4165
14TH AV INTERSECTS
1407 Vacant
1st Fl★Keran Paula 378-1797
2d Fl Vacant
Lower★Tangwall Diane L 378-1797
1st Fl★Gunderson David W 379-1548
2d Fl★Peterson Sandra J 623-9581
1411★Swick Jaimie J 623-4093
1414 Ockenfels Gerald J 378-9457
1416★Gregory Sheila A 379-8308
15TH AV SE INTERSECTS

187
7½ ST S —FROM 22D AV S EAST BETWEEN S 7TH ST AND 8TH ST

ZIP CODE 55454
22D AV S INTERSECTS
2200 Augsburg College (Mus Hall) 330-1265
3 Augsburg College (Weekend College Program) 330-1782
1 Augsburg College (Graduate Program) 330-1787
7 Augsburg College (Cooperatives Education Program) 330-1148
23D AV S INTERSECTS

215-A
8TH AV N —FROM WASHINGTON AV N SOUTHWEST 7 NORTH OF HENNEPIN AV

ZIP CODE 55401
N 3D ST INTERSECTS
3
N 4TH ST INTERSECTS
5TH ST INTERSECTS
HOAG AV ENDS
ZIP CODE 55411
554 Greater Lake Country Food Bank non-profit distributors 340-0694
561 Apartments
BRADFORD AV ENDS
578 Express Messenger Sys Inc 339-7700
582 Trestman S H Co whse
OAK LANE AV INTERSECTS
7TH ST N INTERSECTS
630 Vacant
631-33 M & M Printing 338-8546
218
LYNDALE AV N INTERSECTS
LYNDALE PL INTERSECTS
ALDRICH AV N INTERSECTS
801★Dillon Vanessa A
803 Jackson Gloria S
804 Harper Vanessa
805★Cooper Roosevelt 377-5837
807★Thao C E 377-3549
811★Hall Gloria D
813 Say Debra K
815★Yang See
817★Nagbe Hessie M
819 Vacant
821 Vacant
BRYANT AV N INTERSECTS
900 Vacant
Bsmt Vacant
COLFAX AV N INTERSECTS
907 Vacant
Vacant
DUPONT AV N INTERSECTS
1028 Vacant (14 Hses 1028-73)
29-A
LOGAN AV N INTERSECTS
ELWOOD AV INTERSECTS
1703 El-Amin Chas N ⊕ 377-5208
1712 Vacant
1714 Rorie Leroy ⊕ 377-0815
1715 Carson David 377-5873
1716 Yaeger Esther L Mrs ⊕ 374-4734
1721 Hall Herbert ⊕ 374-9707
1725★Kilpatrick Sandra Y
★Davis Janice E 377-7560
1729 Willis Cleotha ⊕ 377-8091
1731 Mc Coy Debbie
1735 Robinson Zora ⊕ 377-8580
143
LOGAN AV INTERSECTS
MORGAN AV N INTERSECTS
1901 Lockhart James C ⊕ 374-1925
NEWTON AV N INTERSECTS
OLIVER AV N INTERSECTS
1919 Messiah Baptist Church 377-5256
183
PENN AV N INTERSECTS
QUEEN AV N INTERSECTS
2324 Watkins Mary L Mrs ⊕ 522-6129
RUSSELL AV N INTERSECTS
SHERIDAN AV N INTERSECTS
THOMAS AV N INTERSECTS
2605 Yancy Boyd O ⊕ 521-0365
2620 No Return
UPTON AV N INTERSECTS
VINCENT AV N INTERSECTS
2806 Mc Coy Lawrence A ⊕ 522-9254
2815 Pennie Al ⊕ 521-6457
2819★Westbrook Gregory 521-4792
2823 Hannah Edwin ⊕

8
8TH AV NE —FROM THE RIVER NORTHEAST 8 NORTH OF EAST HENNEPIN AV

ZIP CODE 55413
SIBLEY ST INTERSECTS
40 No Return
★Abdel Karem Mahmoud E
44 Haines Paul E 379-0003
48★Marshall Dean 378-2085
52 Khu Kim Touy 379-0409
67 Midland Products Co Inc concession sups 379-3434
RAMSEY ST INTERSECTS
76 Mc Bride Steph R ⊕ 379-4595
82 Decowski Robt F ⊕ 379-4559
88 Zigan Wm H ⊕ 379-4558
94 Rodebaugh Andy R ⊕ 379-4556
NE MARSHALL ST INTERSECTS
104 Elsie's Bowling Center 378-9701
NE MAIN ST INTERSECTS
138 Apartments
1 No Return
140 No Return
★Henke D L 377-1874
3★Froman Diana
NE 2D ST INTERSECTS
310
2D ST NE INTERSECTS
211★Philipph David A 379-8452
212 Klm John E ⊕ 379-0490
No Return
314 Buck Mary C 623-7832
216 Mulvihill Bernard W ⊕ 379-3456
1★Smith Marven J
3★Cooley Patk J 331-3010
4★Mc Kinney Scott 378-3944
2 No Return
Lower Lambert Miles S ⊕ 379-3271
Upper★Lubke Richd 623-0798
228 No Return
No Return
UNIVERSITY AV NE INTERSECTS
300 Watsick Stanley F ⊕ 379-4695
318 Nordling H M Mrs ⊕ 379-4683
322 Albrecht Shelley 379-4068
326 Jablonecki Stella Mrs ⊕ 379-4699
Johnson Miki M 379-9488
330 Mc Cabe Ethel C Mrs ⊕ 379-4756
NE 4TH ST INTERSECTS
178
400 Apartments
1 Gardner Research 331-2413
2 Jay
3★Devine Eileen 623-0173
401 Vacant
402-3 Vacant
402-4 Van Deen Craig M 379-7158
406 Lilliencrantz Hazel V Mrs ⊕ 379-0736
408 Mack Roy A Furs 379-2036
Mack Roy A ⊕ 379-2036
410 Shoemaker David S ⊕ 378-7565
415★Naber Mary 379-4600
Nelson Delores M 379-4359
416 Johnson Angela D ⊕ 379-4358
417-a Johnston Lowell E ⊕ 379-4177
417-2 Christensen John R 623-8146
420 Zagan Rose A Mrs ⊕ 379-8368
424★Risner G L 378-9600
★Doms Michl 331-5348
430★Kvamme Pete ⊕ 623-4448
NE 5TH ST INTERSECTS
500★Peterson Jeffery 331-6411
501★Lecuyer Martha A ⊕ 379-4288
502 Orgusaar May Mrs 379-8317
505 Bratsch Asa F ⊕ 379-4295
★Slippik Gary
506 Dutton Gant J ⊕ 378-3974
508 Tanatula John P ⊕ 379-8412
509 Borgerding Gerard ⊕ 379-4280
Gendron Steven F 379-9537
510 Meronek Thos S 379-0414
511 Zierman Idah R Mrs ⊕ 379-4271
512★Shoeder Abbott
513 Zierman Glenda R Mrs ⊕ 379-4272
516 Hatcher Evan
517 Klempka Matthew F ⊕
520 Zalac Jos ⊕ 379-8325
523 Kunschner Lloyd F ⊕ 379-4289
524 Skelly
Upper Dicks
526 No Return
528 Tibh
531 Iwanek Maria ⊕ 379-4357
NE 6TH ST INTERSECTS

175
8TH AV SE —FROM SE MAIN ST NORTHEAST 7 SOUTHEAST OF CENTRAL AV NE

ZIP CODE 55414
SE 2D ST INTERSECTS
200 Under Constn
217 Redmond Apartments
Af★Bienfang Kendall C
AR★Back Darin
Bf★Beavens Jacqueline 379-1814
Br★Schlosser Kathleen 623-0871
Cf Vacant
Cr★Zimmerman Merl 623-8841
219 Redmond Apartments
Af Vacant
Af★Beaulieu Wm
Bf Frell Janine 331-2519
Br Vacant
C★Moore Holly J 623-4237
221 Redmond Apartments
Af★Lauinger Donna
AR★Ekdahl David 623-3515
Bf★Donnel Brian
Br★Hatcher Roberta 331-6760
Cf Vacant
Cr Vacant
223 Redmond Apartments
Af★Williamson Clay T 623-7830
AR★Arllen Paul F 378-2288
Bf★Pennie Steven
Br Vacant
Cf★Pendleton Alexander
Cr Vacant
225 Redmond Apartments
Af Vacant
AR★Sanford Richd 378-0092
Bf Vacant
Br No Return
Cf★Rogers Leslie 331-1439
Cr★Votland Jack 379-1489
227 Redmond Apartments
Af★Devne Thomas 379-2308
AR Vacant
Bf No Return
Br★Dowell Judi L 331-8033
Cf★Erie Douglas
Cr★Hempel Elice 378-3289
229 Redmond Apartments
A Collins C A 378-9682
A Vacant
B Vacant
C No Return
UNIVERSITY AV SE INTERSECTS
318 Birchwood Annex Apartments
1★Remke Andrew R 378-7049
2 Dixon
3★Arnason John T 378-1786
4 No Return
5★Mc Guire Michelle M 331-2403
101★Johnson James W 378-2077
102★Sandeen Dianne L 379-0144
103 Vacant
104 No Return
105★Larson Mark D 331-9442
106★Percival Hisman 379-4421
107★Sandberg David 623-0734
106★Russell D
201★Schleter Thos J 331-7680
202★Gray Jeff A
203 West G E 331-3411
204 Vacant
205★Sonstegard Eric S
206★Pacilico Teresa 378-7298
207 No Return
208★Schultz J 331-8014
325 Apartments
101★Peacock Melanie K 331-5623
102★Gaffron P 379-1720
103★Putnam M 331-8543
104★Johnson Steven R
105★Kandelaft Karla 331-5069
201★Knlakern Mark A
202★Rainbow Ruth R 378-0258
203★Ford Lori 379-0940
204 Mark Roberta L 331-6631
205 Scully
206★Wiley David S 378-0937
301★Heupel Henry 379-2312
302 No Return
303★Wirkkula Leanne 623-9645
304 Vacant
305 Vacant
306★Elo Roger F 378-0108
SE 4TH ST INTERSECTS
242
406★Aldrich Jeff 378-9649
408★Stevens Lisa M 331-5554
416 Student Rooming House
No Return
No Return
No Return
1★Dewey Kim 331-3005
2★Chuck Winston 378-0833
420 Bennett Ronald J ⊕ 378-0758
1★Tremain Dale 331-5144
427 No Return
429 Draper Susan E ⊕ 378-2482
431★Zissler Ellen 623-3213
SE 5TH ST INTERSECTS
500 First Congregational Church 331-3816
501★Wilson Karen 331-7892
506 Caron Florence M ⊕ 331-3587
Gunderson Gary
509 Rooming House
Schneider Steve 379-7112
513 Student Rooming House
1★Parente Steph L 379-2549
2★Trangsrud Melisa A 378-2360
3★Bloomer Chris 378-0755
514 Apartments
1★Pidgeon M 623-3613
2★Holvik Greg 378-1164
3★Virar Stacia 379-0089
4★Cornwell D 378-0972
517 Vacant
No Return
521 Solberg R Bernard ⊕ 331-3919
524 Student Rooming House
525 Panvan Victor T 331-6486
Marcogliese Marie A Mrs ⊕ 331-4711
528 Student Rooming House
SE 6TH ST INTERSECTS
18
6TH ST SE INTERSECTS
604 Rooming House (Studt Housing)
★Tang Irv 379-1383
607 West Howard G ⊕ 331-8334
★Malhausen John R 623-7843
609 Barnwell Anne 378-9066
611 No Return
614 No Return
619 Johnson Walter H Jr ⊕ 331-5569
620 Perrin S D ⊕ 331-6740
622 O'Hearn Mary K 331-7285
623 Bell Sally 623-0090
623½★French Edie 331-7259
624 Apartments
1 Vacant
2★Page Wm R 331-2932
3★Nihart Dale 331-6979
625 Vacant
Bargen Lois A Mrs ⊕ 331-1572
SE 7TH ST INTERSECTS
707 Breton Apartments
2 Vacant
3★Caneff Bonnie 379-1537
7★Ellis Marjorie 331-7507
11★Thornley David 623-0552
709 Breton Apartments
4★Teefy Colleen 623-0128
8★Jensen Michl 379-1410
12★Belgum Erik 331-3804
711 Breton Apartments
5★Infante Cecilia 378-0024
9★Johnson James 378-2377
13★Heramis-Osthus Patricia 331-1656
713 Breton Apartments
6★Orillo Lisa 331-5408
10★Hoffman Marsha 379-4080
14★Massey Wm 378-3782
STREET CONTINUED
715★Leary Timothy J 379-8424
718 Johnson
720★Dickhaut John W ⊕
725 Apartments
1★Wacker Grant K 331-3060
2★Tabor Pat A 331-7116
3★Miller R
3a★Johnson Chris R 623-1234
4★Gibeau G
5★Mokomba Justus 623-0271
6 Calvillo Jaime 331-8557
7 Sandler F M 379-1630
8★Page David 379-4275
9 Hanson David L 331-7884
10★Brady Kathleen L 623-9133
11★Edger B Kevin 379-2900
12★Fettig Rebecca 331-5739
13★Rachel D 378-0189
14★Anderson J E 623-8290
15★Metz A
16★Moellenhoff C 331-6121
17 Bennett Brenda 623-4148
18★Ross Jennie 331-3647
19★Moore Richd 623-5317
20 Kangel James P 623-3589
21★Macewicz Michl 378-0609
728 Fufa Teferi ⊕ 379-3098

Minneapolis Polk City Directory 1993 © R. L. Polk & Co.

The reproduction of R. L. Polk & Co. directories has been made in accordance with the terms and conditions of an agreement between Historical Information Gatherers, Inc. (HIGs), and R. L. Polk & Co. The directories may not be further reproduced without permission.

SE 7TH ST–Contd
104★Rodge Danl C 331-5196
105 Lenaden [3]
201 Stuart Kevin [6]
202 Smith S [3]
203 Majeed Zeena [4] 331-8300
204 Not Verified
205★Youngdale John 379-2289
• 14TH AV SE INTERSECTS
1408 Mather Molly [3] 379-7497
1410★Sterner Tammi ◎ 331-4494
Keenan Molly C 331-4494
Damm C [3]
1411 Not Verified
1414 Ockenfels Gerald J [9]+ 378-9467
1416 Carlson B [3]
• 15TH AV SE INTERSECTS
431 HOUSEHOLDS
15 BUSINESSES

167

7½ ST S –FROM 22D AV S EAST 1 SOUTH OF 7TH ST

• **ZIP CODE 55454**
• 22D AV S INTERSECTS
2200 AUGSBURG COLLEGE (MUS HALL)
3 AUGSBURG COLLEGE (WEEKEND) COLLEGE PROGRAM)
1 AUGSBURG COLLEGE (GRADUATE PROGRAM)
7 AUGSBURG COLLEGE (COOPERATIVES EDUCATION PROGRAM)
• 23D AV S INTERSECTS

215-A

8TH AV N –FROM WASHINGTON AV N SOUTHWEST 7 NORTH OF HENNEPIN AV

• **ZIP CODE 55401**
• WASHINGTON AV N INTERSECTS
• N 3D ST INTERSECTS

• N 3D ST INTERSECTS
• NOT OPEN TO N 5TH ST
• 5TH ST INTERSECTS
• HOAG AV ENDS
• **ZIP CODE 55411**
554 GREATER LAKE COUNTRY FOOD BANK INC non-profit distributors 340-9694
561 Apartments
• BRADFORD AV ENDS
578 Not Verified
582 TRESTMAN S H CO whse
• OAK LAKE AV INTERSECTS
631-33 M & M PRINTING 338 8545
• N 7TH ST INTERSECTS

218

• LYNDALE AV N INTERSECTS
• LYNDALE PL INTERSECTS
• ALDRICH AV N INTERSECTS
801 Xiong Blia & Mova [3] 377-8491
803 Jackson Gloria S [9]+
804 Harper Vanessa [9]+
805-807 Not Verified (2 Hses)
811 Hall Gloria D [6]
813 Xiong Tong [4] 374-2250
815 Xee Yang [3] 377-0560
817 Not Verified
819 Xiong Neng Chue & Mai [3] ◎ 374 5540
821 Not Verified
• BRYANT AV N INTERSECTS
900 CITY P H A RSDT CNCL 342 1523 SUMNER-OLSON RESIDENT COUNCIL INC non profet organazion 342-1523
925 Not Verified
• COLFAX AV N IN TERSECTS
957 Not Verified
• DUPONT AV N INTERSECTS
1028 Not Verified
1031 Towns Cheryle [3]
1032 Not Verified
1034 Seton K B [3]
1063 Stinehart Steven [3] 377-5530
1069 Not Verified

29-A

• LOGAN AV N INTERSECTS
• ELWOOD AV INTERSECTS
1703 El-Amin Chas N & Arlene N [9]+ ◎ 377-8208
El-Amin Arlene 377 8208
Three L-Amin Ishamel 377-8208
1712★Patton A 377-3546
Ingram Marshall Duane 377-3546
1714 Hollmen [2]
1715 Not Verified
1721 Hall Herbert & Veretta M [9]+ ◎ 374-9707
1725 Not Verified
1729 Willis Cleotha [9]+ ◎ 377-6091
1731★Edwards Sabrina
1735 Robinson Harold F [9]+ ◎ 377-8680

143

• LOGAN AV INTERSECTS
• MORGAN AV N INTERSECTS
1901 Lockhart James C & Joyce A [9]+ ◎ 374 1926
Lockhart Harry F 374 1926
1919 UNITED CHRISTIAN MINISTRIES CENTER 377 6256
• NEWTON AV N INTERSECTS
• OLIVER AV N INTERSECTS

183

• PENN AV N INTERSECTS
• QUEEN AV N INTERSECTS
2324 Watkins Artie & Mary L [9]+ ◎ 522-5129
• RUSSELL AV N INTERSECTS
• SHERIDAN AV N INTERSECTS
• THOMAS AV N INTERSECTS
2605-2620 Not Verified (2 Hses)
• UPTON AV N INTERSECTS
• VINCENT AV N INTERSECTS
2806 Mc Coy Lawrence & Arvada [9]+ ◎ 522-9284
Mc Coy Bonnie 522-9264
2815-2823 Not Verified (3 Hses)
30 HOUSEHOLDS
4 BUSINESSES

8

8TH AV NE –FROM THE RIVER NORTHEAST 8 NORTH OF EAST HENNEPIN AV

• **ZIP CODE 55413**
• NE SIBLEY ST INTERSECTS
36 Erickson Vernon P [4] ◎
40 Abdel Karem Mahmoud E [6] ◎ 331-3526
44 Church Jas V & Mary A Brady [4] ◎ 623-0747
48 Abdel-Gowad Samira [3] ◎ 378-9761
52 Khu Kim Touy [9]+ ◎ 379-0409
67 CRADIT JAS B & ASSOCS INC home designing 379-4947
• RAMSEY ST INTERSECTS
76 Thunstrom A Jovanni [4] ◎ 623-3874
82 Decowski Robt F [9]+ ◎ 379-4559
88 Hart Jerry & Vernice [3] ◎ 379-4603
Hart Vernice tax advisor
94 Rodebaugh Andrew R & Eileen M [9]+ ◎ 379-4556
• NE MARSHALL ST INTERSECTS
104 ELSIE'S BOWLING CENTER side ent
• NE MAIN ST INTERSECTS
108 Syata Jeff [4] 623 0338
Syata Steve [4] ◎ 378-0109
3 140 Mountain Rosemary [3] 331-9000
Brinegar [9]
• NE 2D ST INTERSECTS

310

• 2D ST NE INTERSECTS
211 Not Verified
212 Kitt Jeffrey H [9]+ ◎ 379-3457
Upper Kitt John E & Ann M [3] ◎ 379-0490
214 Not Verified
216 Mulvihill Bernard W [9]+ ◎ 379 3456
Mulvihill Robt L 379-3456
219 Apartments
1-3 Not Verified (2 Apts)
★Fors K 331 5821
★Honebrink Kevin 378-1210
★Vanderberg J 379-4858
4★Rutzen James 331-4914
2 Not Verified
225 Lambert Miles S & Emily L [9]+ ◎ 379-3271
227★Hyde C M 331-4469
228 Randall Ina [3]
• UNIVERSITY AV NE INTERSECTS
300 Watsick Stanley F & Virgil J [9]+ ◎ 379-4695
318 Nordling Helga M [9]+ ◎ 379-4683
322 Not Verified
322 Hutchison Sonia [9] 331-7319
326 Jablonecki Stella [9]+ ◎ 379-4899
325 Not Verified
330 Mc Cabe Ethel C [9]+ ◎ 379-4756
Haugen Richd A 379-4756
• NE 4TH ST INTERSECTS

178

• NE 4TH ST INTERSECTS
400★Beyoung Laurie 378-9474
Sherkow S [4]
402 Howard S [3]
Jay R M [4]
406 Lillienceranz Dean [2]
408 Apartments
1 Mack Roy A & Esther A [4] ◎ 379 0767
2 Mack Roger J & Donna L [9]+ 379-7525
410 Shoemaker David S [9]+ ◎ 378-7565
415 Martin Mary [4] 379-4600
★Anderson Loric 379 4601
416 Johnson Angela D [9]+ ◎ 379-4358
Solverson Lou Ann 379-4358
417 Johnston Lowell E & Linda [4] ◎ 379 4177
Christensen John R [4] ◎ 623 8146
420 Zegan Rose A [9]+ ◎ 379-8358
424 Apartments
1 Risnes G L [6] 378-9500
2★Bramble John 331-3609
428 Johnson Camilla D [3] 378-2081
430★Badziak Paul & Lorie ◎ 623-0074
• NE 5TH ST INTERSECTS
500 Conklin Lois [3] 378-2066
501 Lecuyer Martha A [6] ◎ 379-4288
★Herro Margt 331-8716
502 Orgusaar Male [9]+ 379-8317
505 Bratsch Asa F & Joyce A [9]+ ◎ 379-4295
Bratsch Janine [4] 379-1643
Munson Janine 379-1643
506★Wind Kathy A ◎ 623-3579
508 Tarsula John P [9]+ ◎ 379-8412
509 Borgerding Girard B & Jean L [9]+ ◎ 379-4280
510 Not Verified
511 Zierman Idah R [9]+ ◎ 379-4271
512 Not Verified
513 Zierman Glenda T [9]+ ◎ 379-4272
516 Apartments
Hatcher Evan [9]+
1-2 Not Verified (2 Apts)
517★Moritko Walter & M T ◎ 379-1976
Moritko Victoria 379 1976
520★Williams Shanta 331-5038
523 Kurschner Lloyd F & Helen M [9]+ ◎ 379-4289
524 Apartments
1 Skelly Maureen E [6] 378-0774
2 Mangan Timothy [3] 623-9387
526 Not Verified
528 Weber P K [3] 623-0249
531 Iwanok Maria [9]+ ◎ 379 4357
• NE 6TH ST INTERSECTS
75 HOUSEHOLDS
2 BUSINESSES

175

8TH AV SE –FROM SE MAIN ST NORTHEAST 7 SOUTHEAST OF CENTRAL AV NE

• **ZIP CODE 55414**
• SE 2D ST INTERSECTS
217 REDMOND APARTMENTS
Af Not Verified
AR★Klysen Jessica 331 2404
Bf Haselmann Kristine A [4]
Br★Lehman Jesse 379-2291
Cf Not Verified
Cr★Shafer Steve 331-8063
219 REDMOND APARTMENTS
Af A Not Verified (2 Apts)
A Keller Dave
A Magen Pat
Bf Not Verified
Br Vacant
B★Brown Eric 632 1988
Cf-Cr Not Verified (2 Apts)
221 REDMOND APARTMENTS
Af★Gorman C 623-9719
AR★Hinze Susan 331 1183
Bf★Sidhom Samir 331-8461
Br Not Verified
Cf Duggan [3]
Cr Not Verified
223 REDMOND APARTMENTS
Af★Fredeen Jon F 379-1891
AR★Siyta Jennifer 331-6510
Bf-Cr Not Verified (4 Apts)
225 REDMOND APARTMENTS
Af-AR Not Verified (2 Apts)
Bf Schwartz [3]
Br★Heirigs Beth 379 7540
Cf Not Verified
Cr Arnidson Angela [3]
227 REDMOND APARTMENTS
Af★Augustine Dan 331-1086
AR Not Verified
Bf Hoffmann [3]
Br★Goetz Robert A 331-2517
Cf-Cr Not Verified (2 Apts)
229 REDMOND APARTMENTS
A★Wrage Kristen 378-6048
B★Cratiansen John 331-6976
Cf★Larson Nial 331-1755
Cr Not Verified
• UNIVERSITY AV SE INTERSECTS
318 BIRCHWOOD ANNEX APARTMENTS
1 Wynkoop David M [4] 378-0227
2 Not Verified
3 Talley E R [3] 379-0812
4★Freeman David 331 4367
5★Ross David G 331-8923
101★Zhao Bin 624-0892
102 Not Verified
103 Peterson Evon A [2] 379-2466
104 Not Verified
105★Wallach Michael 379-4849
106 Not Verified
107 Graupman Jeff [4] 331-2635
108 Not Verified
201★Jin Xiaoliang 331-2366
202 Not Verified
203 West C E [9]+ 331-3411
204-207 Not Verified (4 Apts)
208 Salisbury David J & Mary M [4] ★Mudrey Andrea 378-7203 ★Seifert Jayde 378-7203
319★Gasiel Kris 379-0276
325 Apartments
101 Eko Roger [4] 378-0108
102 Sherman [3]
103 Not Verified
104 Plunkett [3]
105 Kandalaft Karlo [4]
201★Cabrul Laurie 623-9080
202★Deryling M
203 Jiaxiang G E [3]
204 Mark Roberta L [9]+ 331 6621
204 Green Evelyn 331-6621
205★Glister Michelle 378 9387
206 Eileen Susanne [4] 623-8066
301★Yungerberg Randall 331 3840
302 Gurnack Mary E [4] 331-7367
303 Not Verified
304★Simenson Richard 627-9345
305 Not Verified
306★Fukasawa Katsushi 331-6561
CEDAR RIVERSIDE ASSOC property mgmt company 379-1333
• SE 4TH ST INTERSECTS

242

• 4TH ST SE INTERSECTS
Lower★Navrude Joy N 378-2768
2d Fl★Stowell Ralph E 378-1789
406★Anderson Kimberly A
416 STUDENT ROOMING HOUSE
★Kamin Andrew C 379-7492
21★Roemhildt Jeffery D 623-3121
21 Ziemer Christine 623-3121
1st Fl Sheridan Thadra [2] 379-7088
31★Stillings Reid A 623-7043
1★Brumsoman J 331-7765
2★Treat Richd 627-9484
1★Anderson Steve 379-4589
1 Engle Todd 379-4589
1 Segal Lauri S 379-4589
2★Marquardt Eliz 379-1894
2 Huber Wendy 379-1894
420 Bennett Ronald & Kathryn [3] 378 0758
425 Tremain Dale & Laurie [8] ◎
427 Kruse Harriet L [3] 378-1949
429 Schwartz Debra [3] ◎ 337-8323
Schwarz Kim 337-8323
430★Tate Corey J 379 2991
Plunkett Josh 379-2991
Jones Eric 379 2991
Robe Brian 379-2991
Wotorson Cletus 379-2991
Quast Jeff 379-2991
Walton Jamison 379-2991
431 Ziesler Jas F & Ellen W [6] ◎ 623-3213
COMPUTER TRAINING INTERNATIONAL 378-0665
• SE 5TH ST INTERSECTS
500 FIRST CONGREGATIONAL CH OF MINNESOTA 331-3816
501 Fader Michl & Karen [4] 331-7892
Upper★James S ◎ 331-1136
Left★Curon F M 331-3587
Right Gunderson Gerhardt R [9]+ 378-2023
509 STUDENT HOUSING
1★Takkienen L
1 Freeman J
1 Gravelin Josh
★Pohl Jason
513 STUDENT ROOMING HOUSE
1 Not Verified
2★Hansen C L 379-8693
2 Kinney Kristi 379-8693
2 Lederman Lora 379-8693
3★Miron Phoebe 379-2610
3 Aboud Nikol A 379-2610
3 Bahar Shahriah 379-2610
3 El-Wahab Mervat 379-2610
514 Apartments
1 Ekgreen Nancy [3] 623 8847
1 Gallagher Brian 623-8347
2★Price Annette 623-3772
2 Grachek Brenda 623-3772
2 Price Annette 623-3772
3★Davis Chris 623-3246
3 Valenty Chris 623-3246
3 Schroeder P C 623-3246
4 Urmann Mary Beth [3] 378-0972
4 Moreen Kim 378-0972
4 Hilgedick C 378-0972
Lower Stevens Linda J [4] 331-6256
Upper★Riciputi Paul 379-3448
521 Solberg Orris [9]+ ◎ 331 3319
524 STUDENT ROOMING HOUSE
1★Cherney Linda 378 1599
1 Simonton Cathy 378-1599
1 Monson K 378-1599
524½ Not Verified
524½ Rice Raymond
Enders Debbie
Schlosser Andy
525★Schlesinger Angela L ◎ 378-2164
Turner Dona M 378 2164
Heel Dina 378-2164
Anderson Sheila M 378-2164
Heidelberg Ann M 378-2164
Theisen Susan 378-2164
526 STUDENT ROOMING HOUSE
623 3012
★Harper Christina 378-9013
Perrone Kristin 378-9013
Sweet Kara 378-9013
Wahto Sara L 378-9013
Vogel Lisa 378-9013
Meier Tamara 378-9013
Kosier Karen 378-9013
Mandel Melissa 378-9013

18

• 6TH ST SE INTERSECTS
604★Zonas James 378-0192
Wright Jason 378-0192
Selland Troy 378-0192
Lundberg Brett 378-0192
Armstrong David 378-0192
Anderson Scott 378-0192
Lower Not Verified
Upper★Hogan John D 623 0908
609★Wang Yunfeng ◎ 623-4073
Moylan Patrick 623-4073
Mikula Tracy 623-4073
611 Halley J W & Merile A [3] 331-8268
614 Not Verified
619 Johnson Walter H Jr & Harriet W [9]+ ◎ 331-5669
Johnson Harriet W 331 5669
620 Perrin Sami D & Helen V [9]+ ◎ 331-5740
622 O'Hearn Mary K [9]+ 331-7285
623 Bell Sally [9]+ 623-0390
623½ French Edie [6] 331-7259
Auguston Paul A 331-7259
1 Vacant
2 Page Wm R [6] 331-2532
3★Bauer Jonathan D 331 2003
625 Bargen Lois A [9]+ ◎ 331-1872
• SE 7TH ST INTERSECTS
707 BRETON APARTMENTS
2★Gelz T
2 Kaiser J
3★Mitchell Julie 331-4080

1999 Minneapolis, Minnesota Polk City Directory

S 7TH ST

444 S V P SALES commrcl printng 339-0456
467 OSTROOT PRINTING commrcl prtng lith 339-5861
498 COLOSSUS PICTURES mtn pctre video pro 672-9994
500 ZINK EARLE H & ASSOCIATES accntg auditng bkp 338-9040
507 EARTHTREKS telegrph other comm 349-8707
507 HOFFMAN TALENT AGENCY thtrcl prdcrs svcs 339-8500
507 PROTON PRODUCTIONS thtrcl prdcrs svcs 349-6606
510 GRAPHICS 440 data proc 338-8228
540 IDEATION GROUP INC commrcl art gr dsg 338-2490
565 BULLOCK HILARY N PHOTOGRAPHY photo stdios prtrt 338-7516
570 COMMUNITY INTERVENTION misc publishing 332-6537
603 FERRIAN GERALD DESIGNS commrcl art gr dsg 371-0879
621 EVANS LARSON COMMUNICATIONS public relatns svcs 338-6899
637 SEVERSON KENT commrcl photography 375-1870
650 Johnson Jeffrey A ⊞+ ⌂ 362-8938
650 MINNESOTA PACKAGE BEES liquor stores 338-7272
687 AMERICAN ENGRAVING commrcl printng 340-9684
670 FOLLESTAD BARRETT & ASSOCIATES eng svcs 333-4341
93 PANACRYL plstcs products 378-0717
B11 DOWNTOWN BIKES sptg gds/bike shp 341-2852
533 MARANATHA BOOKSTORE book stores 359-0948
535 HMONG AMERICAN SERVICES CENTER CORP employment agencies 359-0456

+ROYALSTON AVE INTERSECTS
+N 7TH ST BEGINS
+PORTLAND AVE INTERSECTS

615 FINANCE AND COMMERCE DAILY misc publishing 333-4244
619 MINNESOTA AUTO BODY COMPANY prt & body rpr 333-1339

+PARK AVE INTERSECTS

730 HENNEPIN COUNTY OF MEDICAL EXAMINERS OFFICE legal svcs 347-2125

+CHICAGO AVE INTERSECTS

810 FIRST COVENANT CHURCH religious orgs 332-8093
H C J B WORLD RADIO religious orgs 340-1717

+CAREW DR ENDS

915 Ⓓ Ebrahimi Taghi 347-5555
Ⓦ Kavch F 347-5555
920 KIDNEY HOUSE-BETH MENSING MEMORIAL indvdl family svcs 337-7333
921 Ⓓ Thammavong Bruce 938-4105

+10TH AVE S ENDS

1010 DELICATEN grocery stores 343-0443
FIRST STOP CONVENIENCE grocery stores 673-9853
U S BANCORP natl commrcl banks 973-5776
WAGNER RICHARD LICSW offcs hlth prnrs 338-7280
110 OLD EXPLORERS LTD PARTNERSHIP mtn pctre video pro 337-2420
430 DIALAMERICA MARKETING busn svcs 339-5552
540 TICKETMASTER CORPORATION amusement rcrtn 371-2000
557 OGDEN KIRBY J hlth prnrs 673-0503
1015 BRENT DAVID photo stdios prtrt 331-1095

+11TH AVE S INTERSECTS

· ZIP CODE 55415 CAR-RT C009

1101 Ⓒ Brubaker Scott 692-8386
Ⓑ Bulger Mischa 904-1969
Ⓒ Chonzin Ngawang 359-9125
Ⓓ Daud A 399-0026
Ⓓ Dolker Tsering 341-4263
Ⓙ Johnson C 630-2629
Ⓛ Liu Jian 204-9968
Ⓛ Liu Zhihui 204-9968
Ⓜ McCann Jim 330-0083
Ⓜ Mearkle Robert 864-8053
Ⓢ Shaffer Amy 673-0954
Ⓢ Shier Andrew 305-0189
Ⓢ Sorum David 332-1955
Ⓤ Uecker Donald W 375-1414
B Helmericha Robert E ⊞+ 349-9250
15 Choephel Lobsang ⊡ 341-4263
1111 Ⓑ Barott Steve 630-9017
Debruce Oliver C ⊡ 338-7993
Ⓓ Dennis Richard 677-0270
Ⓖ Gautreaux Robert 305-1256
Ⓙ Jackson Vicky 677-1263
Ⓙ Jones Larry 338-5419
Ⓚ Karels Edward 371-9963
Ⓚ Khankheo K 321-5991

S 7TH ST

Ⓛ Lowery P 677-0058
Ⓜ McKay Carolyn 288-9605
Ⓡ Reese M 321-0326
Ⓢ Sadd Lee 630-5191
Ⓢ Silbernagel Peter A 339-5148
Ⓢ Stenson James B 339-6181
Ⓢ Suzuki Jas 664-0431
Ⓥ Vance Gregory 204-0626
Ⓦ Wipf Loren 664-1668
Ⓨ Yokelsng Jack C 376-9608
4 Emory Alfred ⊡ 371-0249
12 Page Ivan L ⊞+ 341-4277
13 Kopas Michael C ⊡ 339-9323
31 Vangjason Nona ⊞+ 339-0903
33 Hudson Anthony C ⊡ 305-0530
1121 MASTERWORKS OF MINNEAPOLIS busn svcs 333-8210
11356 Ⓡ Rice Amy S 692-8221
11359 Ⓚ Kelleher Timothy F ⊡ 371-0669

+12TH AVE S ENDS

1201 Fritz David H ⊡ 349-9197
1203 Ⓛ Larochelle Holly 376-0034
1205 ⌂ Swisher Kristie L ⊡ 376-7815
12051 Ⓓ Davis Anika 830-2344
1208 Ⓥ Veldhuizen Josh 399-3979
1212 Lien Kevin ⊡ 339-8554
1218 Burger J ⊡ 341-3798
1228 R M R SERVICES busn svcs 376-7600

+7TH ST SE BEGINS
+13TH AVE S INTERSECTS

· ZIP CODE 55454 CAR-RT C032

1504 JEWELL ELECTRIC CO elec work 332-8731
1518 Heinrich George & Barbara ⊞+ ⌂ 338-2092
HEINRICH GEORGE PHOTOGRAPHY photo stdios prtrt 338-2092
1518 Lappin Terrance J ⊞+ 339-7555

+19TH AVE S INTERSECTS

· ZIP CODE 55454 CAR-RT C034

1811 Gilbert Natasha Z ⊡ ⌂ ... 359-9570
1813 Hatti Carrie M ⊡ ⌂ 371-0686
1816 Ⓜ Mosley Latisha 672-0521
1817 Jackson Carole J ⊡ 337-0385
1818 GILL RUTH child day care svcs 341-0036
1822 Ⓓ Davis Marvin 339-4154
1828 Wilson Clara L ⊞+ ⌂ 332-8273
1906 Ⓑ Banks C 305-2923
B Draina Lillie M ⊡ 359-0258
1910 Anderson Stanley A ⊡ ⌂ 399-3873
1912 Ⓑ Brown Carol ⌂ 288-0679
1916 Ⓖ Green Jessica 399-3810
1919 Penman Sarah E ⊡ ⌂ ... 375-1708
1921 Smith Gregory D ⊡ 359-9192
1923 Ⓑ Baker Milton 371-4876
1925 Groenert Janet S ⊡ ⌂ ... 339-8001
Marshall Nicole L ⊡ 677-0372
1929 Todd Adrienne B ⊡ 204-0309
Ⓦ Walden J 204-0309

+20TH AVE S INTERSECTS
+21ST AVE S INTERSECTS
+22ND AVE S INTERSECTS

· ZIP CODE 55454 CAR-RT C033

2200 Ⓖ Gandrud Gary L 336-3000
Ⓖ Gross David J 336-3000
Ⓗ Hassel Richard A 336-3000
Ⓗ Hinderaker John H 336-3000
Ⓚ Kagan David B 336-3000
Ⓛ Layton J A 336-3000
Ⓜ Macdonald D C 336-3000
Ⓜ Mackay Deborah J 336-3000
Ⓜ Maly Maureen M 336-3000
Ⓞ Obrien Timothy M 336-3000
Ⓟ Polley John W 336-3000
Ⓢ Starchfield Michael 336-3000
Ⓦ Webber Charles F 336-3000

+RIVERSIDE AVE INTERSECTS
+24TH AVE S CONTINUES

2414 STOCKING MYRON medical clinic 332-6015
201 WEIER T E phys 338-2864

+25TH AVE S INTERSECTS
+26TH AVE S INTERSECTS

2600 Ferguson Patrick M Sr ⊡ ⌂ 359-9968
2601 Ⓡ Reed J 321-9166
2603 Schermer Jonathan W ⊡ 305-9177
2604 Zambro Rosanna A ⊞+ ⌂ 375-0406
2605 Peterson Margaret J ⊡ ⌂ 338-1453
2615 Ⓑ Baldwin L 339-5281
2617 Ⓙ Janacek William 339-4365
2618 Parliament Claudia A ⊞+ ⌂ 375-1723
2619 Ⓑ Benson Stephen 399-3855
Ⓑ Benson Terri 399-3855
Ⓗ Hurley Frank 630-1194
2622 Ⓓ Dutton Jeanne 664-1618
Ⓢ Swenson Jeff 664-1618
2624 Ⓑ Bower Paul A 692-8212
2629 Ⓕ Fessum Ole 338-2369
Maher Mary K ⊡ 904-7330

+27TH AVE NE INTERSECTS

BUSINESSES 385 HOUSEHOLDS 465

S 7 1/2 ST (MINNEAPOLIS)-FROM 710

22ND AVE S EAST

+23RD AVE S INTERSECTS

8TH AVE E (SHAKOPEE)-FROM 755

HOLMES ST S EAST

+8TH AVE W BEGINS

· ZIP CODE 55379 CAR-RT C010

120 Clay Steven H ⊞+ ⌂ 445-8214
121 Menke Steven P ⊞+ ⌂ 445-2970

+LEWIS ST S INTERSECTS

227 Hoen Ardis C ⊞+ ⌂ 445-3632

+SOMMERVILLE ST S INTERSECTS

314 Dixon Dwight ⊞+ ⌂ 445-2305
317 Hovorka Mark T ⊡ ⌂ 445-7866
3171/2 HOME AWAY FROM HOME DAYCARE child day care svcs 445-1030
324 Pink Daniel F ⊞+ ⌂ 445-4827
336 Coyer Russell E ⊡ ⌂ 496-2610

8TH AVE E (S)

+SPENCER ST S INTERSECTS

503 Schmidt Paul G & Lavina ⊞+ ⌂ 445-2865
511 Spielman Donald H ⊞+ ⌂ 445-3412
512 Johnson Mark P & Kelli ⊡ ⌂ 445-2973
519 Baden Donald D ⊞+ ⌂ 445-2336
522 Steinhoff Christophere E ⊡ 445-5220
527 King John A & Karin ⊞+ ⌂ 445-8173
528 Hoffman Mark J ⊞+ ⌂ 445-3476
543 Duede Jerry M ⊞+ ⌂ 445-1490
544 Nieters Robert B & Ruth ⊡ ⌂ 445-3138
604 Bullock Sonja J ⊞+ ⌂ 445-0344
611 Ⓖ Glistfeld Leah 403-1115
619 Cameron Eileen J ⊞+ ⌂ .. 445-8590
620 Jeurissen Jeffrey G ⊞+ ⌂. 445-3550
627 Theisen Terry D ⊡+ ⌂ 445-2775
628 Ⓢ Stage Arnold 445-2877
635 Ⓚ Koppi James A ⌂ 403-1431
636 Kromer Ralph C & Star ⊞+ ⌂ 445-7930

+MAIN ST S INTERSECTS

711 Koch Clara A ⊞+ ⌂ 445-3718
712 Neubert Kevin R ⊞+ ⌂ 445-2466
720 Chaever Jeffrey A Sr & Annette ⊞+ ⌂ 445-7177
725 Ⓛ Loberg Eugene D 496-1285
728 Mertz Robert J & Bette ⊞+ ⌂ 445-3319
736 Gillespie Deborah L ⊡ ⌂ .. 445-4357

+MARKET ST S INTERSECTS

803 Stadium Karen A ⊡ ⌂ 496-2901
815 Lehman Matthew A Sr & Rena ⊞+ ⌂ 496-2069
819 Rein Susan M ⊞+ ⌂ 445-3532
820 Neu Bernard W & Helen ⊞+ ⌂ 496-2243
829 Lebens Edward R ⊞+ ⌂ ... 445-4541
832 Christenson Nancy E ⊞+ ⌂ 445-4965

+MINNESOTA ST S INTERSECTS

910 Beedem Stephen F ⊡ ⌂ ... 445-3330
911 Kiefer Wayne H ⊞+ ⌂ 496-1280
925 Graunke Leroy A ⊞+ ⌂ 445-1074
926 Weiland Leon W & Kathleen ⊡ ⌂ 496-3523

+DAKOTA ST S INTERSECTS
+PRAIRIE ST S INTERSECTS

BUSINESSES 1 HOUSEHOLDS 40

8TH AVE N (HOPKINS)-FROM 799

MAINSTREET NORTH

· ZIP CODE 55343 CAR-RT C028

5 HOPKINS BACK & NECK CLINIC chiro 933-5065
26 Weber Kelly G ⊡ ⌂ 933-4577
29 Burke Raphael M & Kathy ⊡ ⌂ 945-9195
30 ALPINE HEATING & COOLING plumb-htg-a/c 932-0419

+RAILROAD CROSSES

410 Bergerson Jessica 938-7610
Ⓑ Bushaw M M 933-0386
Ⓗ Harmon Diane 938-7602
Kennedy Patrick F ⊞+ ... 935-7557
Ⓚ Kopczaski William E 932-0431
Ⓟ Pellerin L A 935-2695
Ⓢ Steinhagen Cora 935-7364
Ⓦ Westling Lillian J 938-9197
WHITE SIDEWALLS entertainers 933-3654
204 Garrison June T ⊡.. 930-0199
205 Samm Bradley M ⊞+ ⌂ 938-1126
301 Schuelke Glenda M ⊞+ 935-8225
302 Callahan Theresa A ⊡ 933-9947
304 Christiansen Gerald B ⊞+ 933-2815
46 Olson J ⊡ 930-0457
102 Arthur Timothy J ⊞+ ⌂ 931-0619
103 Trusty Patricia A ⊞+ ⌂ 938-2964
105 Cecka David F ⊞+ ⌂ 938-8693
106 Ⓢ Skoglundanderso Ann 933-8217
Ⓢ Skoglundanderso Lane 933-8217
109 Johnson Kimberly A ⊡ ⌂ .. 932-0443
110 Lorentzen David M ⊞+ ⌂ .. 935-7237
113 Ⓓ Doughty Neil 938-4826
Ⓓ Doughty Vicki 938-4826
119 Ⓢ Strachota Renee 938-0817
Ziegler Barbara J ⊡ 930-0284
122 Henke Bruce D & Cynthia ⊞+ ⌂ 935-4512
123 Beauchene James G ⊞+ ⌂ 935-1074
Lex Judy A ⊞+ 935-6222
126 Lofgren Robert C ⊞+ ⌂ 938-7220
127 Koss Richard J ⊞+ ⌂ 938-9177
130 McCarthy Ada E ⊞+ ⌂ 933-2868
134 Bieker Joseph H & Joann ⊞+ ⌂ 938-7320
137 Egan Daniel P & Marylynn ⊞+ ⌂ 938-1176
138 Christensen Helen M ⊞+ ⌂ 933-7222
143 Ⓛ Lovald Jan 932-2817
Ⓛ Lovald Peter 932-2817
146 Eide Randy L ⊡ ⌂ 938-4239
147 Ⓡ Roddy Kent F 935-2813
Rohde Renee M ⊡ 935-3494

+2ND AVE S INTERSECTS

201 Quale Olga C ⊞+ ⌂ 935-0846
210 Fischer Michael D ⊞+ ⌂ ... 933-7408
Ⓜ Moore Joe 935-8331
218 Behrens Kathleen L ⊡ ⌂ .. 938-3676
221 Tracy Carolyn M ⊡ ⌂ 933-0444
225 Ⓜ Mushtaisen Markus 930-9277
229 Christians Connie M ⊞+ ⌂ 938-5372
230 White Gregory R & Pamela ⊞+ ⌂ 933-1926
234 Gustafson David G ⊞+ ⌂.. 938-4321
237 Childs Julie E ⊞+ ⌂ 938-8006
238 Ⓖ Gebhard L 930-0740
240 Ⓚ Kennedy Jennifer 939-9096
245 Lentz David B ⊡ ⌂ 938-6894
246 Carter Suzanne D ⊡ ⌂ 938-4816
301 Kampa Robert T & Susan ⊞+ ⌂ 933-0488
305 Hansen Dorothy J ⊡ ⌂ 938-1623

8TH AVE N (H)

Ⓙ Johnsonhansen Dorothy 938-1623
306 Mikuley Cornell F ⊞+ ⌂.... 935-1812
309 Ⓜ Mott Robert M 935-5940

· ZIP CODE 55343 CAR-RT C005

QUANTUM ENERGY SERVICES petroleum prdts 912-9774

· ZIP CODE 55343 CAR-RT C028

Younk David J ⊡ 933-2497
310 Helgeson Ronald J ⊞+ ⌂.. 935-5224
314 Murphy Kathleen B ⊞+ ⌂ 935-5852
315 Crane Michael S ⊡ ⌂ 938-0308
317 Wacha Leonard W & Marie ⊞+ ⌂ 938-4003
318 Dressen Roger E Sr ⊞+ ⌂ 935-9503
321 Ⓞ Fries Matthew N ⌂ 988-9721
324 Beardsley Lester P & Delores ⊞+ ⌂ 938-7512
325 Frevel James B & Julie ⊞ ⌂ 935-5723
329 Swiler Philip J & Michelle ⊞ ⌂ 935-8680
330 Sida Gladys A ⊞+ ⌂ 938-6568
333 Moulton Michael J & Janet ⊞+ ⌂ 938-1871
338 Hammond Jean M ⊞+ ⌂.. 939-9586

+MINNETONKA MILLS RD INTERSECTS

BUSINESSES 4 HOUSEHOLDS 79

8TH AVE N (MINNEAPOLIS)-FROM 799

WASHINGTON AVE N

+RAILROAD CROSSES
+N 3RD ST INTERSECTS
+RAILROAD CROSSES

· ZIP CODE 55411 CAR-RT C006

554 CRYSTAL BELL DINING eating places 340-9694
GREATER LAKE COUNTRY FOOD BANK indvdl family svcs 340-9694
578 FAITH DELIVERANCE HOLINESS CHURCH religious orgs .. 339-0785

+S 7TH ST INTERSECTS
+LYNDALE AVE N ENDS
+DUPONT AVE N INTERSECTS
+EMERSON AVE N INTERSECTS
+HUMBOLDT AVE N CONTINUES

· ZIP CODE 55411 CAR-RT C007

1426 Ray Thomas III ⊡ 374-4636

+IRVING AVE N INTERSECTS

1518 Barber Mary W & John ⊞+ ⌂ 377-2961

+ELWOOD AVE N INTERSECTS

1703 Ⓚ Elamin Charles 377-8208
1718 Ⓗ Hannam Philip 377-2504
1721 Hall Herbert W & Veretta ⊞+ ⌂ 374-9707
1729 Willis Cleothe D ⊞+ ⌂ 377-8091
1731 Ⓑ Baskerville Garnett 374-0609
1735 Gill Constance A ⊡ 377-9164

+LOGAN AVE N INTERSECTS

· ZIP CODE 55411 CAR-RT C028

1801 Brusegar Carol A ⊞+ ⌂.. 377-7279

+MORGAN AVE N INTERSECTS

1901 Lockhart James C & Joyce ⊞+ ⌂ 374-1925
1919 MESSIAH BAPTIST CHURCH religious orgs 377-5256

+NEWTON AVE N INTERSECTS
+OLIVER AVE N INTERSECTS
+PENN AVE N INTERSECTS
+QUEEN AVE N INTERSECTS
+RUSSELL AVE N INTERSECTS
+SHERIDAN AVE N INTERSECTS
+THOMAS AVE N INTERSECTS
+UPTON AVE N INTERSECTS
+VINCENT AVE N INTERSECTS

· ZIP CODE 55411 CAR-RT C025

2806 McCoy Bonny G ⊞+ ⌂.... 522-9264

+WASHBURN AVE N BEGINS

BUSINESSES 4 HOUSEHOLDS 11

8TH AVE N (PLYMOUTH)

· ZIP CODE 55447 CAR-RT C018

14375 Blackston Linda K ⊡ ⌂ 478-2648
14385 COGNARIUM comptr softwre sls 449-0876
McKinney William J Jr & Karen ⊞+ ⌂ 449-0876
14395 Cumming Arthur D Jr & Patricia ⊞ ⌂ 473-0903
14405 Nelson Stafford B ⊡ ⌂.. 473-5805
14415 Patton Christopher H ⊞+ ⌂ 473-3486
14420 Ⓖ Gilbertson D 476-9973
Ⓖ Gilbertson J 476-9973

· ZIP CODE 55447 CAR-RT C008

15130 Elliot Donald O ⊞+ ⌂.... 473-5978
15210 Leppa David N & Judith ⊞+ ⌂ 473-9963

+ORCHID LN N INTERSECTS
+9TH AVE N CONTINUES

· ZIP CODE 55447 CAR-RT C010

16025 Scott John C ⊞+ ⌂ 473-5517
16035 Dornbusch Lory E ⊞+ ⌂ 475-2137
16115 Morowczynski James W ⊡ ⌂ 404-0689
16120 Brusegelman Daniel A ⊞+ ⌂ 476-1229
16130 Himenthal Grace I ⊞+ ⌂ 475-9845

+WESTON LN N INTERSECTS

16205 Ⓢ Super Judy 473-3274
16210 Danielson John D & Diana ⊞+ ⌂ 473-0670
16215 Price Neal V & Diane ⊞+ ⌂ 475-2863
16225 Palmquist Debra B ⊡ ⌂ 449-9406
16305 Ⓣ Tanner Donnette 473-8582
Ⓣ Tanner John 473-8582

+9TH AVE N INTERSECTS
+HIGHWAY 101 N CONTINUES
+OLIVE LN N INTERSECTS

· ZIP CODE 55447 CAR-RT C009

17600 Anderson Vernon D ⊞+ ⌂ 473-7706

8TH AVE N (P)

17605 Johnson Larry A ⊞+ ⌂ .. 473-3705
17610 Waller Clyde O ⊡ ⌂ 476-1857
17620 Dornbeck Kathleen V ⊞+ ⌂ 473-8733
17700 Ⓓ Podzimek Eugene E .. 473-5575
17710 Chapin Harley J & Marilyn ⊞+ ⌂ 473-6471
17720 Kuehn David J ⊞+ ⌂ 473-1194
17810 Nelson Jan L ⊞+ ⌂ 475-1009
17820 Nelson John A ⊞+ ⌂ 476-1034
17910 Ⓒ Carlson Rodney W 473-6757
17920 Ⓒ Cargill Kris E 476-2855
Endy Daniel G III ⊞+ ⌂ .. 476-2855
17930 Cargill Richard C & Lila ⊞+ ⌂ 473-5907

+QUEENSLAND LN N INTERSECTS

18100 Henfling Melvin E ⊞+ ⌂ 473-2418
18130 Sandberg James D ⊞+ ⌂ 475-3702
18135 Olson Norman C Jr & Sally ⊞+ ⌂ 473-0728
18140 Ⓢ Sauter Douglas G 476-6146
Ⓢ Sauter Mary 476-8148
18300 Burke Juanita S ⊞+ ⌂ .. 473-8348
18315 Lallala Thomas R ⊞+ ⌂ 476-6718
18420 Rusten Marta L ⊞+ ⌂ .. 473-8382

+BROCKTON LN N CONTINUES

· ZIP CODE 55447 CAR-RT C008

18815 Keller Marie F ⊡ ⌂ 449-6844
18820 Croyle James J ⊞+ ⌂ ... 473-5727
18825 Landrum Judith E ⊞+ ⌂ 475-8408
18830 Grutzmacher Richard P Jr ⊞+ ⌂ 475-2667
18835 Sharpe William F ⊞+ ⌂ 473-8730
18840 Stellan James R & Carol ⊞+ ⌂ 475-2502
18845 Waldrop Dan T & Mary ⊞ ⌂ 476-4918

BUSINESSES 1 HOUSEHOLDS 48

8TH AVE NE (OSSEO)-FROM 801

BROADWAY ST E NORTH

· ZIP CODE 55369 CAR-RT C003

9 Johnson Thomas G & Sheryl ⊡ ⌂ 425-8424
16 Todd Joseph A ⊞+ ⌂ 425-0325
17 Wiley Rogers A ⊞+ ⌂ 424-5934

+1ST ST NE INTERSECTS

100 Daugherty Craig A ⊞+ ⌂ .. 425-4718
101 Dehnsemer Thomas P & Lillian ⊞+ ⌂ 424-3358
105 Libby Curtis R ⊞+ ⌂ 425-9446
109 Hornung William R & Karolyn ⊞+ ⌂ 493-2177
HORNUNG KAROLYN child day care svcs 493-2177
116 Byer Gary D & Audrey ⊞+ ⌂ 425-4281
117 Ⓚ Kanold David 424-9620
Ⓚ Kanold Emily 424-9620
124 Anderson Jerry A & Rosana ⊞+ ⌂ 424-7493
125 Tempel Daniel F & Jacqueline ⊡ ⌂ 425-6826
132 Schmit Maryann C ⊞+ ⌂ .. 424-4771
200 Glasvold Scott A ⊡ ⌂ 425-7102
201 Ernst Kenneth R ⊡ ⌂ 424-2830
208 Grohs Kever R & Jill ⊞+ ⌂ 425-1658
216 Rasmussen Gary L ⊞+ ⌂ .. 425-6318
225 Ingman Donald F & Mary ⊡ ⌂ 425-3448

+3RD ST NE INTERSECTS

BUSINESSES 1 HOUSEHOLDS 18

8TH AVE NE (MINNEAPOLIS)-FROM 799

HENNEPIN AVE SOUTHEAST

+HENNEPIN AVE BEGINS
+LASALLE AVE BEGINS
+SIBLEY ST NE INTERSECTS

· ZIP CODE 55413 CAR-RT C018

40 Ⓐ Abdelkarem Mahmoud E 331-3528
44 Church James V ⊞+ ⌂ 823-0747
48 Ⓛ Larson William A ⌂ 331-3804
48 Lee Cheng ⊡ 378-7328
52 Khu Kim T ⊞+ ⌂ 379-0409

+NICOLLET MALL ENDS
+NICOLLET AVE INTERSECTS

67 CRADIT JAMES B & ASSOCIATES architectural svcs 379-4947

+RAMSEY ST NE INTERSECTS

76 Thunstrom Arsenio J ⊞+ ⌂ 823-3874
82 FASTRACK TRAVEL & TOUR travel agcy 378-2255
Nuese Barry J ⊞ ⌂ 378-9351
88 Hart Jerry L & Vernice ⊞+ ⌂ 379-4603
94 Rodebaugh Andrew R ⊞+ ⌂ 379-4556

+MARQUETTE AVE INTERSECTS
+8TH ST SE BEGINS
+N 1ST ST INTERSECTS
+MARSHALL ST NE INTERSECTS
+MAIN ST NE INTERSECTS

138 Ⓢ Syata Jeff 379-0109
Ⓢ Syata Steve 823-0338

+2ND AVE S INTERSECTS
+2ND ST NE INTERSECTS

211 Ⓗ Helberg Chad 382-0814
212 Kiti John E ⊞+ ⌂ 379-0490
216 Mulvihill Bernard W ⊞+ ⌂. 379-3456
219 Gooley Theresa A ⊡ 331-3591
Stone Laurence D Jr ⊞ 379-3062
221 Gooley Daniel J ⊡ 623-8135
Ⓜ Martindale Matthew 379-1748
225 Hoffman Maryjo J ⊞+ ⌂ ... 378-1057
227 Hyde Connie M ⊡ 331-4469

+3RD AVE S INTERSECTS
+UNIVERSITY AVE NE INTERSECTS

· ZIP CODE 55413 CAR-RT C006

300 Watsick Virgil J ⊞+ ⌂ 379-4695
315 Darwich Sarah ⊞+ ⌂ 623-4762
318 Oswood Christian S & Charlotte ⊡ ⌂ 623-3997
322 Ⓓ Enderson Jill 362-9863
Schuetz Sarah M ⊡ 362-9863
326 Swanson Stephen D ⊡ ⌂ . 379-1834
330 McCabe Ethel C ⊞+ ⌂ 379-4758

+4TH AVE S ENDS
+4TH ST NE INTERSECTS
+S 8TH ST BEGINS

8TH AVE N 55343
Hopkins
1– 399 CT 233 $E..

– 1ST ST S INTS
15 ★ A Great Travel Co 952-922-7633
★ A Great Travel Co 952-922-8285
★ Hopkins Back&Neck 952-933-5085
★ Johnson Dr DC ⊙952-933-5085
★ Lallier Peter W ⊙952-933-5085
★ Lallier P W T DC ⊙952-933-5085
★ *Midwest Mtrcyl* 952-935-6615
23 NP
26 Natalie J Weber .94 NP
29 Raphael M Burke .92 • 952-945-9195
30 Brian D Woodruff .00 • NP
37 NP
41
302 Theresa A Callahan 92 952-933-9947
101 Yulia Chavkoumova + 952-935-2154
Kerri E Chilcote .99 NP ◇
304 G B Christiansen .82 952-933-2815
203 Barbara M Cooper 99 952-932-9759
205 James Ige + 952-945-5208
104 Cecilie D Jones .00 952-933-1367
305 Patrick F Kennedy 84 952-935-7557
305 Patrick F Kennedy 84 952-938-7610
Daryl K Knutson .97 NP
Kim D Knutson .97 NP
Rena M Kopczeski 00 NP
204 Jason R Lindahl .99 952-988◇9950
Robert L Lindahl .99 NP ◇
105 H Mickelson + 952-935-5925
105 H A Mickelson + 952-935-5925
103 Anthony D Morrison 99 NP
206 Robert Owusu + 952-938-6420
K E Rowan .96 NP
301 Glenda M Schuelke 80 952-935-8225
203 Cora Steinhagen .86 952-935-7364
102 Lance White .00 952-935-3216
★ **Whiteridewalls The** 952-933-3654
46 Apartments
1 Manette L Mustoe 98 • 952-933-9950
55 NP

– 2ND AVE S INTS
102 Norman J Arthur .89 • 952-931-0819
103 Emey W Trusty .82 • 952-938-2964
Jane I Trusty .82 • 952-938-2964
105 Betty M Cecka .58 • 952-938-8693
106 A Skoglundanderso 94 • 952-933-8217
L Skoglundanderso 94 • 952-933-8217
109 Apartments
1 Barry D Jensen .00 • 952-938-8324
1 Gerry M Luckie .00 • 952-938-8324
110 Alfred C Lorentzen 66 • 952-935◇7237
Kath M Lorentzen 66 • 952-935◇7237
113 Neil R Doughty .80 • 952-938◆4826
Vicki J Doughty .80 • 952-938◆4826
114 Guy L Picard .84 • 952-933-0706
Peggy J Picard .84 • 952-933-0706
118 Elayce J Shaw .89 • 952-930-3503
Harold R Shaw .89 • 952-930-3503
119 Apartments
1 Renee M Strachota 93 952-938-0817
2 Barb J Ziegler .92 952-930-0284
122 Bruce D Henke .83 • 952-935-4512
Rachael C Henke .83 • 952-935-4512
123 Apartments
1 James G Beauchene 68 • 952-935-1074
1 M R Beauchene .68 • 952-935-1074
2 J Lax .84 952-935-6222
2 Judy A Lex .84 952-935-6222
126 Clinton A Lofgren .63 • 952-938-7220
Robert C Lofgren .63 • 952-938-7220
127 Amy J Moe .99 • NP
130 William P McCarthy 00 • 952-933-0058
William P McCarthy 00 • 952-933-2888
131 Cameron C Skold .82 • 952-935◇4061
Michele T Skold .82 • 952-935◇4061
134 Apartments
1 Joseph H Bieker .71 • 952-938-7320
137 Dan L Egan .73 • 952-938-1176
Daniel P Egan .73 • 952-938-1176
138 Halee F Hatlestad .99 • NP
143 J Lovald .95 • 952-932-2817
144 Eliz C Isaacson .99 • NP
146 Timothy R Peterson 00 • 952-932-9027
147 Apartments
Ellery Rintala .96 952-938-0190
Kent F Roddy .81 • 952-935-2813
2 Renee M Rohde .93 952-935-3494
Kristina J Weber + NP ◇
201 Raymond D Lang .00 • 952-936-0455
205 ★ Patriot Pool&Plow 952-938-4895
209 K W Anderson .91 • 952-935-0345
Susan N Anderson .91 • 952-935-0345
210 Joe Moore .83 • 952-935-6331
213 Walter W Klemm .95 • NP
214 Barbara J Weaver .98 • NP
218 Kathleen L Behrens 93 • 952-938-3676
221 Carolyn M Tracy .94 • 952-933-0444
James G Tracy .94 • 952-933-0444
222 Apartments
1 Edward B Good .55 • 952-938-9257
1 Hazel T Good .55 • 952-938-9257
Audrey M Malecka .98 • 952-938-5957
225 James R Schmidt .96 • 952-936-0736
Sonia Schmidt .96 952-936-0736
226 Laune J McSpadden 77 • NP
229 C M Christians .86 • 952-938-5372
230 Gregory H White .86 • 952-933◇1926
Pamela A White .86 • 952-933◇1926
233 Doris V *Amrhein* .74 • 952-935-6231
Terry L Amrhein .74 • 952-935-6231
234 Gordon F Gustafson 88 • 952-938-4321
Miriam A Gustafson 88 • 952-938-4321
237 NP
238 Apartments
1 Lisa A Gebhard .93 952-930-0740
240 Ryan T Sanford .02 NP
242 Lorri L Eiswald .95 • NP
243 Mark A Luedtke .00 • 952-939-9787
245 David B Lentz .93 • 952-938-6894
246 James M Cleland .00 • 952-931-3995
Joan M Cleland .00 • 952-931-3995
300 NP
301 Robert T Kempe .76 • 952-933-0488
Susan D Kempe .76 • 952-933-0488
305 NP
306 *Cornell F Mikulay* .57 • 952-935-1812
Rose P Mikulay .57 • 952-935-1812
309 Aron D Haber + NP
310 Diane M Helgeson 68 • 952-935-5224
Ronald J Helgeson 68 • 952-935-5224
314 Chad K Matson + • NP ◇
315 Mike S Crane .96 • 952-938-0308
317 Leonard W Wecha .71 • 952-938-4003
Marie A Wecha .71 • 952-938-4003
318 NP
321 Renee A Treberg .96 • NP
324 *Barbara Beardsley* .76 • 952-938-7512
D E Beardsley .76 • 952-938-7512
325 James B Freyel .90 • 952-935◇5723
Julie M Freyel .90 • 952-935◇5723
329 NP
330 Rachel Knoolhuizen + • NP
Thos M Knoolhuizen + NP
333 Janet S Moulton .84 • 952-938-1671
Michael J Moulton 84 • 952-938-1671
334 Darren R Wendt .94 • 952-912-0599
Stacy M Wendt .94 • 952-912-0599
338 J M Hammond .93 • 952-939-9586
Jean M Hammond 93 • 952-939-9566
129 RESIDENCE 9 BUSINESS

8TH AVE N 55411
Minneapolis
500– 699 CT 35 $D..
1400– 1999 CT 33 $E..
E 2300– 2898 CT 32 $E..
9500–10899 CT 265.07 $B..
14300–16399 CT 266.09 $A..
17400–17499 CT 266.07 $A..
17500–18899 CT 266.06 $A..
554 ★ **Greater Lk Cntry 612-340-9694**
★ **Lake Cntry Food ⊙612-340-9694**
★ **Spplmntl Entrprss ⊙612-340-9694**
578 ★ **Faith Delvrnc Ch 612-339-0785**
– HUMBOLDT AVE N INTS
1424 Pao Vang + 612-377-3488
1426 Roosevelt K Kimble + NP
1508 NP
– ELWOOD AVE N INTS
1512 C D Campbell .00 • 612-374-3711
C D Campbell .00 612-374-9951
1518 Brian L Kaibel .00 • 612-374-9551
Doris F Kaibel .00 • 612-374-9551
– LOGAN AVE N INTS
1703 Jessica El-Min + • NP
1712 NP
1714 L B Rorie .97 • NP
1715 Lenora D Mitchell .99 • NP
1718 NP
1721 Herbert S Hall .93 • 612-374-9707
Veretta M Hall .93 • 612-374-9707
1725 Apartments
1 Jamila K Thomas .96 • 612-374-5900
1 Orenthal J Thomas 96 612-374-5900
1726 Lee P Moua .94 • NP
1729 Apartments
1 T Y Washington .99 • 612-374-1997
1 Wm H Washington 99 • 612-374-1997
1731 Apartments
UPPER Jonsthen D Rivers 00 NP
1735 Constance A Gill .90 • 612-377-9164
Essie L Gill .90 • 612-377-9320
– MORGAN AVE N INTS
1801 Carol A Brusegar .78 • 612-377-7279
– NEWTON AVE N INTS
1901 James C Lockhart .82 • 612-374-1925
Joyce A Lockhart .82 • 612-374-1925
1919 ★ United Christian 612-377-5256
– QUEEN AVE N INTS
2324 Leah R Patton + • NP ◇
– THOMAS AVE N INTS
2605 Donnye S Anthony 98 NP
2609 NP
2620 Eric F Hill .96 • NP
– VINCENT AVE N INTS
2806 Dorothy Horace-Lee 96 • 612-588-7392
2815 NP
2819 Nathan Morris .02 • 612-522-3495
2823 Judith M Bailey .88 • NP

• • • • • • • • • 55441
10505
111 Doris M Allison .00 763-525-0958
111 Neil H Allison .00 763-525-0958
117 Betty L Begley .94 763-595-9664
318 Phyllis Y Berg .99 763-593-5072
308 June A Bookey .99 763-543-1545
201 Marcelline M Brunn 99 763-544-3032
210 Florence M Carlson 02 NP
301 Phyllis M Darling .99 763-591-7627
310 Peter L Dukinfield 94 763-545-8873
214 Eliz G English .95 NP
317 Addie N Gendler .96 • 763-449-4960
317 Addie N Gendler .96 • 763-797-0045
203 Shirley L Glad .99 763-595-7367
311 *June M Hanna* .+ 763-544-0572
302 Edith A Harris .99 763-593-1228
304 Benita M Hill .96 763-543-1306
204 Violet F Johnson .99 763-548-9097
100 Peggie G Kaitz .94 763-525-1204
202 Ada M Latyshava .99 763-544-6355
312 L Lee .97 763-542-2363
314 John R Lindquist .96 763-525-4051
314 June Lindquist .96 763-525-4051
215 Rose A Lyheck .00 763-541-1491
305 Alice Magnuson .99 763-543-8702
305 Francis E Magnuson 99 763-543-8702
208 G M Manchik .99 763-546-8403
208 Matt B Manchik .99 763-546-8403
114 Marilyn J Maxwell + 763-541-5653
102 Dick G Milner .99 763-512-0350
211 Helen B Moffett .99 763-512-9190
211 John J Moffett .99 763-512-9190
303 Janet M Nave .99 763-513-0318
306 Mavis D Olson .99 763-512-0510
200 Elizabeth J Olsen .95 763-513-0799
313 Adela H Schifferle .96 763-513-0821
213 L M Schweitzer .99 763-595-7236
213 S F Schweitzer .99 763-595-7236
315 K Shelfers .99 763-546-8083
309 Lucille G Snyder .97 763-593-5327
216 Evelyn M Soderling 96 NP
212 Eugenia Spigner .00 763-525-1913
113 Irene J Thompson 96 763-545-6357
113 Orlando D Thompson 96 763-545-6357
103 Lorraine A Walden 94 NP
115 Clare L Wargo .98 763-541-8171
300 John E Wilkins .95 NP
★ **Bassett Crk Commns 763-543-2457**
10510 *Frank Hollands* .99 • 763-525-*8703*
Judith A Hollands 99 • 763-525-8703
10512 Susan M Bonello .96 • 763-476-8984
Susan M Bonello .96 • 763-545-4276
10514 NP
10516 Cynthia R Schultz .94 • NP
10518 Jennifer M Hebig .00 • 763-765-0234
10520 Andrea L Besikof .94 • 763-525-1380
Kevin H Besikof .94 • 763-525-1380
10522 Joan K Speiser .99 • 763-546◆7459

• • • • • • • • • 55447
– FERNBROOK LN N INTS
14375 Linda K Blackston 92 • 763-476-2646
Michl D Blackston 92 • 763-476-2645
14385 Debbie L Wolk .00 • 763-258-1044
Mark G Wolk .00 • 763-258-1044
14395 Arthur D Cumming 93 • 763-473-0903
Patricia I Cumming 93 • 763-473-0903
14405 James Nelson .94 • 763-473-5805
Kimberly A Nelson 94 • 763-473-5805
14410 NP
14415 C H Patton .91 • 763-473-3486
Nancy R Patton .91 • 763-473-3486
14420 David T Gilbertson 93 • 763-476-9973
Jill G Gilbertson .93 • 763-476-9973
14425 ★ Intrstnl Dmgrphics 763-258-2792
15130 Apartments
D Donald O Elliott .94 • 763-473-5978
D Shirley J Elliott .94 • 763-473-5978
15140 Sheron L Miller .86 • 763-475-1992
– NIAGARA LN N INTS
15210 David N Lappe .73 • 763-473-6963
Judith M Lappe .73 • 763-473-5804
– WESTON LN N INTS
16025 John C Scott .73 • NP
16030 NP
16035 Lee A Dornbusch .89 • 763-475-2137
Seth D Dornbusch 89 • 763-475-2137
16115 Jason C Warner .96 • NP
16120 Dan A Braegelman 93 • 763-476-1229
Lori A Braegelman 93 • 763-476-1229
16125 Matthew A Waller 92 • 763-476-4042
Steve A Waller .92 • 763-476-4042
16130 Grace I Hinnenthal 72 • 763-473-8774
Thos M Hinnenthal 72 • 763-473-8774
16205 Apartments
N Kristine D Arlitt .97 NP ◇
M Borton .85 • 763-473-3274
Judy A Super .85 • 763-473-3274
16210 *Diana L Danielson* .94 • 763-473-*0670*
John D Danielson .94 • 763-473-0670
16215 Carolyn M Sawina 98 • 763-476-8214
John M Sawina .98 • 763-476-8214
16225 Debra B Palmquist 91 • 763-404-1448
Philip R Palmquist 91 • 763-449-9406
16230 J E Abell .90 • 763-473◇1919
James L Abell .90 • 763-473◇1919
– 9TH AVE N INTS
16305 Donnette J Tanner 96 • 763-473-8582
John D Tanner .96 • 763-473-8582
17420 Andrew R Wilson .95 • NP
17425 Angela M Piering .94 NP
Scott T Piering .94 NP
17435 Carol B Hooker .94 • NP
17440 Roy Kruchten .99 • 763-473◆1335
17445 Jos Lachmansingh .96 • 763-475-1568
Sonia Lachmansingh 96 763-475-1568
– COUNTY ROAD 101 N INTS
17515 Jim Nystrom .82 • NP
17600 Apartments
D K C Anderson .94 • 763-473-7706
D Vernon D Anderson 94 • 763-473-7706
17605 NP
17610 Clyde D Waller .96 • 763-476-1857
17615 Helen B Goltz .82 • 763-473-7773
Ronald O Goltz .82 • 763-473-7773
17520 Apartments
D John L Dombeck .82 • 763-473◇8733
D Kathleen V Dombeck 82 • 763-473◇8733
17700 Apartments
D Eugene E Podzimek 73 • 763-473-5575
D Jean M Podzimek .73 • 763-473-5575
17710 Lynette M Chapin .72 • 763-473-6471
Marilyn G Chapin .72 • 763-473-6471
17720 David J Kuehn .74 • 763-473-1194
Rose E Kuehn .74 • 763-473-1194
17810 Michelle L Laurent + • NP
17820 Gloria E Nelson .81 • 763-475-1034
John A Nelson .81 • 763-476-1034
17830 Charles J McCarty 90 • 763-475-1287
L A McCarty .90 • 763-475-1287
17910 Evonne L Carlson .96 • 763-475-2046
Rodney M Carlson .96 • 763-475-2046
17920 Daniel G Endy .89 • 763-476-2855
17930 Kelly A Cargill .81 • 763-473-5907
Kris L Cargill .81 • 763-473-5907
– QUEENSLAND LN N INTS
18100 Jeannie M Henning 82 • 763-473-2416
Melvin E Henning .82 • 763-473-2416
18120 Lynne E Plowman .88 • 763-473-4037
Reginald A Plowman 88 • 763-473-4037
18130 J R Larson .95 • NP
18135 Norman C Olson .88 • 763-473-0728
Sally A Olson .88 • 763-473-0728
18140 NP
18300 J S Burke .84 • 763-473-8348
Juanita S Burke .84 • 763-473-8348
18315 Pamela D Lastalo .91 • 763-476◆6718
Thomas R Lastalo .91 • 763-476◆6718
18420 Helen S Rusten .81 • 763-473◇8382
– BROCKTON LN N INTS
18810 Lisa F Bobyak .96 • 763-404◇8253
Paul J Bobyak .96 • 763-404◇8253
18815 Maria F Keller .94 • 763-449-6844
Urs V Keller .94 • 763-449-6844
18820 James J Croyle .78 • 763-473-6727
Kathryn M Croyle .78 • 763-473-6727
18825 Gregg A Landrum .89 • 763-476-8408
Judith E Landrum .89 • 763-476-8408
18830 D L Grutzmacher .91 • 763-475-2667
R P Grutzmacher .91 • 763-475-2667
18835 Cynthia S Sharpe .93 • 763-473◇8730
Katrinka H Sharpe .93 • 763-473◇8730
18840 Carol J Stalien .79 • 763-475-2502
James R Stalien .79 • 763-475-2502
18845 Dan T Waldrop .92 • 763-476-4916
Mary C Waldrop .92 • 763-476-4916
192 RESIDENCE 7 BUSINESS

8TH AVE NE 55413
Minneapolis
1– 498 CT 30 $E..
500– 599 CT 31 $E..
– RAMSEY ST NE INTS
11 Merle Halley .98 NP ◇
33 Apartments
110 A Frederickson .00 NP
36 Kenneth J Carlson 97 • NP ◇
40 M E Abdel-Karam 95 • NP
44 Nancy Krueger .02 • NP ◇
48 Chang Y Lee .96 NP
Kou Lee .96 NP
52 Marshall A Collier 99 • NP ◇
– MARSHALL ST NE INTS
76 A J Thunstrom .84 • NP
82 Barry J Nuase .92 • 612-378◆9351
88 Jerry L Hart .87 • 612-379-4603
Vernice J Hart .87 • 612-379-4603
94 Andrew R Rodebaugh 77 • 612-379-4556
100 NP
– MAIN ST NE INTS
138 Jeff Syata .87 • 612-378-0109
Steven J Syata .87 • 612-378-0109
140 J L McAllister .00 • NP
– 2ND ST NE INTS
211 Chris L Thompson 99 • NP
Mari L Thompson .99 NP
212 Ann M Kitt .66 • 612-379-0490
Jeffrey E Kitt .66 • 612-379-0490
214 Peter J Crouser .96 612-623-0671
216 Apartments
1 B W Mulvihill .55 • 612-379-3456
219 Apartments
Wolf T Gooley .84 612-331◆3591
1 Loren B Myhre .99 612-362-0622
3 Larry D Stone .90 612-379-3082
Lee C Wolf .84 612-331◆3591
221 Apartments
4 Sarah Croteau .+ 612-379-1467
Daniel J Gooley .96 NP
Michelle L Gooley 96 NP
M B Martindale .97 NP
2 Darcy C Sherman .00 612-378-9719
225 Mary J Hoffman .85 • 612-378-1057
Stephen J Hoffman 85 • 612-378-1057
227 Kristine A Kosek .99 612-378◆4869
228 Diane Beever .00 NP
Jennifer M Chaklos 96 NP
Mark R Chaklos .96 NP
Kathleen R Nielsen 97 • NP
– 4TH ST NE INTS
300 Stanley F Watsick .91 • 612-379-4695
Virgil J Watsick .91 • 612-379-4695
315 Sarah Darwich .82 • 612-623-4762
318 Charlotte A Oswood 91 • 612-623-3997
322 Apartments
L Achterberg .96 NP ◇
1 Jeff Bowen .00 NP
Brad Lynch .02 612-331-1471
324 NP
326 Patk A Humphreys 99 • NP
330 Emily Knox .00 612-379-0639
342 NP
– 5TH ST NE INTS
400 Apartments
1 Jean A Lukaska .99 612-379-1464
Tamra K Sharp .00 NP
3 David F Stgermain 94 612-378-0491
402 Apartments
1 Kelly H *Lorito* + NP ◇
406 Rune L Hanson .93 • 612-378-2596
408 Apartments
Sam Bakshian .00 NP
2 M Miller + 612-331-5758
410 David S Shoemaker 79 • 612-378-7565
415 Apartments
C R Crill + NP
2 David W Johnson .96 612-676-1879
2 Ian M Johnson .96 612-676-1879
Mary B Martin .86 612-379-4600
416 Apartments
1 Rita C McHugo .94 • 612-331-7476
417 Apartments
LOWER John R Christensen + NP
UPPER Kristin L Guy + 612-623-8811
Kenneth E Jones .00 NP
Justin D Robinson 02 NP
420 NP
424 Kenneth A Sorenson 97 • 612-379-1775
N C Sorenson .97 • 612-379-1775
427 NP
428 Apartments
1 Joshua T Cragun .+ NP
Troy Langsdale .98 612-617-9251
430 Jeffrey P Handley .94 • 612-378-0780
Patti J Jurkovich .94 • 612-378-0780
– 6TH ST NE INTS
500 NP
501 Apartments
2 Laurie A Bildan .93 612-623-8326
Martha A Lecuyer .77 • 612-379-4288
502 James R Clifford .83 • 612-331-6562
505 Apartments
1 Amy Erickson .02 612-623-0302
2 Janina A Munson .92 • 612-379-1643
2 Paul C Munson .92 • 612-379-1643
Colleen L Poppe .00 NP
506 NP
508 Apartments
1 Jason N Husby .94 • 612-623◆3772
Terri M Soukup .00 NP
Thomas M Soukup 00 NP
509 Apartments
G B Borgerding .78 • 612-379-4280
Jean L Borgerding 78 • 612-379-4280
2 Sarah E Nealy .00 NP
510 Brett Astor .96 NP
511 Wade Hinson + NP
512 Apartments
1 Diane M Abbott .86 • 612-378-1989
1 Mitchell W Abbott 86 • 612-378-1989
513 Ray F Zierman .73 NP
Vicky L Zierman .73 NP
514 NP
516 Apartments
2 Evan K Hatcher .81 • NP
517 Apartments
1 Walt E Coritko .92 • 612-378◆0605
1 M T Moritko .92 • 612-378◆0605
520 Apartments
1 Brandt G Legler .91 • 612-379-7385
1 Ellen R Legler .91 • 612-379-7385
523 Lloyd F Kurschner 70 • 612-379-4289
Sharon K Kurschner 70 • 612-379-4289
524 Marilyn D Boyd + NP
Sigrid E Burling .99 612-379-1796
C A Nordling .00 NP
Pamela E Nordling 00 NP
526 Apartments
Chris Babekuhl .98 NP
2 A J Wettenhofer .94 • 612-331◇2488

© Copyright information on this page may not be reproduced or entered into any computer system in any manner whatsoever except with the prior written authorized consent of the publisher.
CT — Census Tract $ASB,Etc — Census Tract Wealth Rating ★ — Business Listing ⊙ — Duplicate Phone Number At This Business Address ◆ — No Phone Solicitation ◇ — No Phone/ Mail Solicitation

Jan P Lovald . . . . . 95 • 952.932.2817
144 . . . . . NP
146 Timothy R Peterson . . . . . 00 • 952.932.9027
203 Jodie Donohue . . . . . 03 NP
205 Heidi Aileen Hanschu . . . . . 93 • 952.938.6474
Kermit L Hanschu Sr. . . . . 93 • 952.938.6474
209 Kristian Wells Anderson . . . . . 91 • 952.935.0345
Susan N Anderson . . . . . 91 • 952.935.0345
210 Joe Moore . . . . . 83 • 952.935.6331
213 Walter Wendell Klemin . . . . . 96 • NP
214 Barbara Jo Weaver . . . . . 98 • NP
218★Lawn Solutions . . . . . + . .
221 Michael David Hochman . . . . . 03 • NP
222 Apartment
1 Edward B Good . . . . . 55 • 952.938.9257
1 Hazel T Good . . . . . 55 • 952.938.9257
2 Audrey M Maleska . . . . . 98 • NP
225★D & D Landscaping . . . . . 05 . . .
Christine L Jensen . . . . . 04 • 952.935.6032
David Allan Jensen . . . . . 04 • 952.935.6032
226 Laurie Jo McSpadden . . . . . 77 • NP
Scott K McSpadden . . . . . 77 • NP
229 Shawn Anderson . . . . . 86 • 952.938.5372
Connie Marie Christians . . . . . 86 • 952.938.5372
230 . . . . . NP
233 Doris Valeria Amrhein . . . . . 74 • 952.935.6231
Terry Leonard Amrhein . . . . . 74 • 952.935.6231
234 Gordon F Gustafson . . . . . 88 • 952.938.4321
Miriam A Gustafson . . . . . 88 • 952.938.4321
237★Hopkins Brewing Co . . . . . + . . .
Glenn M Priest . . . . . 02 • 952.285.4345
Malaura M Priest . . . . . 02 • 952.285.4345
238 Kyle Kaczmarek . . . . . + NP
240 . . . . . NP
242 Lorri Lyn Eiswald . . . . . 95 • 952.938.0280
Terry Paul Eiswald . . . . . 95 • 952.938.0280
243 Hien M Lu . . . . . 05 • 952.945.6614
★P S Nails By Hien Lu . . . . . + . . .
Vanthuy Vuong . . . . . 05 • 952.945.6614
245 David B Lentz . . . . . 93 • 952.936.6894
246 300. . . . . NP
301 Robert Thomas Kempe . . . . . 76 • 952.933.0468
Susan Otterhoh Kempe . . . . . 76 • 952.933.0468
305 David D Cleary Jr . . . . . 03 • 952.931.0634
Elizabeth S Cleary . . . . . 03 • 952.931.0634
306 Cornell F Mikulay . . . . . 57 • 952.935.1812
309 Ann Louise Maidment 04 952.920.3663
Darrel Joe Maidment 04 952.920.3663
310 Diane Mary Helgeson . . . . . 68 • 952.935.5224
Ronald J Helgeson . . . . . 66 • 952.935.5224
314◊ Chad Kenneth Mattson . . . . . 99 • NP
◊ Kashne Rae Mattson . . . . . 99 • NP
315 Mike Scott Crane . . . . . 96 • 952.938.0308
317 . . . . . NP
318 Ann K Showers . . . . . 03 • 952.932.9429
Jeremy O Showers . . . . . 03 • 952.932.9429
321 Renee Ann Treberg . . . . . 96 • NP
Steven John Treberg . . . . . 96 • NP
324 Delores Elaine Beardsley . . . . . 76 • 952.938.7512
325◊ *James Bartholemew Frevel* . . . . . 90 • 952.935.5723
◊ Julie Marie Frevel . . . . . 90 • 952.935.5723
330 Janelda T Ehrlich . . . . . 04 • 952.934.6179
Theodore Robert Ehrlich . . . . . 04 • 952.974.9947
★Ehrlich & Assocs 99 952.974.9947
333 . . . . . NP
334 Dallas Dale Wilson . . . . . 94 • 952.912.0599
Tina Marie Wilson . . . . . 94 • 952.912.0599
336◊ Jean Marie Hammond . . . . . 93 • 952.939.9566
123 RESIDENCE 8 BUSINESS

● 8TH AVE N

Minneapolis

CT 35.01 E 500 - 578 $B
CT 33.00 1424 - 1919 $E
CT 12.00 2324 - 2823 $E
CT 255.07 9600 - 10522 $B
CT 266.09 14375 - 16305 $B
CT 266.10 17420 - 17445 $A
CT 266.06 17515 - 18845 $A
➧ 500 - 2823 55411
500★Kirk Gunderson . . . . . 00 NP
579★Faith Deliverance Holiness Church 91 612.339.0785

–HUMBOLDT AVE N INTS
1424 Pao Vang 01 612.374.0644
Sher Vang 01 612.374.0644
1426★Nhia Ly . . . . . + NP
–ELWOOD AVE N INTS
1512★W Britt Douglas . . . . . 05 • NP
1518 Brian Lane Kaibel . . . . . 00 • 612.374.9551
Doris F Kaibel . . . . . 00 • 612.374.9551
1712 Anne M Deming . . . . . 02 • 612.374.8774
1714 Leroy B Rone . . . . . 97 • NP
V D Rone . . . . . 97 • NP
1715 Robert Quarterman . . . . . 01 • 612.377.0762
Theodore Quarterman . . . . . 01 • 612.377.0762
1718 Chue Yang . . . . . 04 NP
1719♣ Elizabeth Ann Walsh . . . . . 03 NP
♣ Sonya Marie Walsh . . . . . 03 NP
1721 Herbert Samuel Hall Jr . . . . . 93 • 612.374.9707
Dominique Simonton . . . . . 93 • 612.374.9707
1725 Apartment
Mary K Reed . . . . . 97 • NP
1 Gloria Jean Thomas 01 612.374.6150
1 Jamila Kamaria Thomas 01 612.374.6150
1726 Feng Moua . . . . . 02 • NP
Vang V Moua . . . . . 02 • NP
1731♣ Kalandra Dixon . . . . . + 612.377.5286
1735 Constance A Gill . . . . . 90 • 612.377.9320
James J Gill . . . . . 90 • 612.377.9164
1743♣ Kristina Durant . . . . . 04 NP
1747★F Yaruso 05 651.340.3669
1767♣ Elaine Christenson . . . . . 05 NP
1801 Angela Joy Brusegar . . . . . 78 • 612.377.7279
Carol Ann Brusegar . . . . . 78 • 612.377.7279
–NEWTON AVE N INTS
1901 James Charles Lockhart . . . . . 82 • 612.374.1925
Joyce Ann Lockhart . . . . . 82 • 612.374.1925
1919★United Christian Ministries 98 612.377.5256
–QUEEN AVE N INTS
2324◊ Leah R Patton . . . . . 94 • 612.588.3072
–THOMAS AVE N INTS
2605 Clarence Anthony . . . . . 98 NP
Donnya Simpson Anthony . . . . . 98 NP
2620 . . . . . NP
–VINCENT AVE N INTS
2806 Dorothy Horace-Lee . . . . . 96 • 612.588.7392
2815 Charles Lee North . . . . . 98 NP
2819 . . . . . NP
2823 Judith M Bailey . . . . . 88 • NP
Keith Christopher Bailey . . . . . 88 • NP
➧ 9600 - 10522 55441
9600♣ *Glen Pakokangas* . . . . . 05 NP

–TRENTON LN N INTS
10505
211 Kathryn B Bach 05 763.545.1655
117 Betty L Bagley 94 763.595.9664
217 Joyce Marylin Barankiewicz 05 763.535.0518
★★Bassett Creek Commons 00 763.543.2457
308 June Angeline Bookey 99 763.543.1545
308 M Bookey 99 763.543.1545
210 Ruby Braun 03 763.545.1553
201 Marcelline M Brunn 99 763.544.3032
301 Florence M Carlson 02 763.546.9786
112 Lyall C Cooper 99 763.595.7250
214 Elizabeth G English 01 763.593.1802
317 Addie Nagomer Gendler . . . . . 96 • 763.797.0045
203 Shirley Lorraine Glad 99 763.595.7367
311◊ June Melicent Hanna 01 763.544.0572
304 Benita Mae Hill 96 763.543.1306
204 Kenneth F Johnson 99 763.546.9097
204 Violet F Johnson 99 763.546.9097
101 Mae R Kane 95 763.513.1655
100 Winifred Kroeton . . . . . + 763.546.8022
G B Lundquist 03 763.545.9439
215 Rose Angeline Lybeck 00 763.541.1491
305 Francis Edward Magnuson 99 763.543.8702
206 G M Manchik 99 763.546.8403
206 Mott B Manchik 99 763.546.8403
102 Dick G Milner 99 763.512.0350
303 Janet Mary Nave 99 763.513.0319
306 Mavis Darlene Olson 99 763.512.0510
116 Chad Pacyga 02 763.546.5559
116 Genevieve Hulda Pacyga 02 763.546.5559
213 Margaret Mary Rademaker 99 763.546.0919
318 William Rose . . . . . 02 NP
313 Adela H Schifferle 98 763.513.0821
315 K Shaffers 99 763.546.8083
309 Lucille Germain Snyder . . . . . 97 NP
216 Evelyn Mae Soderling 96 763.593.4036
212 Euginia Spigner 00 763.525.1913
205 Brent M Symonds 00 763.546.0702
103 Shirley L Taylor 00 763.540.0403
113 Irene J Thompson 96 763.545.6357
300 Shirley Vangorp . . . . . + 763.544.2794
115 Clare L Wargo 98 763.541.8171
114 Helen Ruth Wolfe . . . . . + NP
10510 . . . . . NP
10512 Susan Marie Bonello . . . . . 96 • 763.545.4276
10514 Syed Hassan Aftab . . . . . 02 • 763.544.0638
10516 Cynthia R Schultz . . . . . 98 • 763.593.5410
10518 Gretchen Marie Thels . . . . . 04 • NP
10520 Melissa C Brant . . . . . 04 • NP
10522 Jason Brandt Kiley . . . . . + NP
➧ 14375 - 18845 55447

–HARBOR LN N INTS
14375 Linda Kay Blackston . . . . . 92 • 763.476.2646
Michael Daniel Blackston . . . . . 92 • 763.476.2646
14385★The Wolk Agency Inc . . . . + 763.258.1044
14395 Art David Cumming Jr . . . . . 93 • 763.473.0903
Patricia Isabella Cumming . . . . . 93 • 763.473.0903

–FERNBROOK LN N INTS
14405◊ Kimberly A Nelson . . . . . 00 • 763.473.5805
◊ Stafford B Nelson . . . . . 06 • 763.473.5805
14410 . . . . . NP
14415★Custom Strategies Llc . . . 05 763.473.3486
Christopher H Patton . . . . . 91 • 763.473.3486
Nancy Ruth Patton . . . . . 91 • 763.473.3486
14420 David T Gilbertson . . . . . 93 • 763.476.9973
Jill S Gilbertson . . . . . 93 • 763.476.9973
14425 Eric W Ernest . . . . . 03 • 763.550.1633
Julie K Ernest . . . . . 03 • 763.550.1633

–ORCHID LN N INTS
15130 Carey Donald Elliott . . . . . 94 • 763.473.5978
Diane Marie Elliott . . . . . 94 • 763.473.5978
15140 Sharon L Miller . . . . . 86 • 763.475.1992
15210 David Norman Leppa . . . . . 73 • 763.473.6963

–8TH AVE N INTS
16025 John Calvin Scott . . . . . 73 • 763.473.5517
16030◊ Kelly Ann McWhite . . . . . 78 • 763.475.1560
◊ Timothy Reed McWhite . . . . . 78 • 763.475.1560
16035 Lee Alan Dornbusch . . . . . 89 • 763.475.2137
Seth Dylan Dornbusch . . . . . 89 • 763.475.2137
16115 James M Morowczynski . . . . . 94 • 763.404.0889
16120 Dan Alfred Braegelman . . . . . 93 • 763.476.1229
Lori Ann Braegelman . . . . . 93 • 763.258.2856
16125 Gretchen Margaret Ame . . . . . 00 • 763.473.4471
Jon F Ame . . . . . 00 • 763.473.4471
16130 Grace Irene Hinnenthal . . . . . 72 • 763.473.8774
Thomas Martin Hinnenthal . . . . . 72 • 763.473.8774
16205 Judy A Super . . . . . 85 • 763.473.3274
16210 Diane Lee Danielson . . . . . 94 • 763.473.0670
John Donald Danielson . . . . . 94 • 763.473.0670
16215 Carolyn M Sawina . . . . . 98 • 763.476.8214
John M Sawina . . . . . 98 • 763.476.8214
16225 Debra B Palmquist . . . . . 91 • 763.404.1448
Philip R Palmquist . . . . . 91 • 763.449.9406
16230 Kevin Robert Keller . . . . . 05 • NP
Gary Duane Stein . . . . . 05 • NP
16305 . . . . . NP
17420★1 M In Llc 05 763.258.8488
Kristal Anne Wilson . . . . . 00 • 763.258.8488
17425 Angela M Piering . . . . . 00 • 763.473.1080
Scott Thomas Piering . . . . . 00 • 763.473.1080
17430 Denise Ann Wald . . . . . 04 • 763.205.2327
17435◊ Nina Barjestah 03 763.473.3922
17440 . . . . . NP
17445 Conrad Mitchell . . . . . + 763.355.5260
Marquetta Mitchell . . . . . + 763.473.0089

–OLIVE LN N INTS
17515 Cheryl Ann Nystrom . . . . . 96 • 763.476.8850
17600 Benjamin D Johnson . . . . . 02 • 763.208.3449
Darryl M Johnson . . . . . 02 • 763.208.3449
★Local Lakes Construction Llc 05 . . .
17605 Gail Marie Johnson . . . . . 86 • 763.473.3705
Larry Alan Johnson . . . . . 86 • 763.473.3705
17610 Clyde Orlin Walter . . . . . 96 • 763.476.1857
17615 Helen B Goltz . . . . . 82 • 763.473.7773
Ronald G Goltz . . . . . 82 • 763.473.7773
17620◊ Carol Jean Dombeck . . . . . 82 • 763.473.8733
◊ Robert Anthony Dombeck . . . . . 82 • 763.473.8733

–QUEENSLAND LN N INTS
17700 Apartment
D ◊ Eugene Earl Podzimek . . . . . 73 • 763.473.5575
D ◊ Jean M Podzimek . . . . . 73 • 763.473.5575
17710 Lynette Marie Chapin . . . . . 72 • 763.473.6471
M G Chapin . . . . . 72 • 763.473.6471
17720 David John Kuehn . . . . . 74 • 763.473.1194
17810◊ David Leroy Nelson . . . . . 76 • 763.475.1009
◊ Jan L Nelson . . . . . 76 • 763.475.1009
★Nelsons Hgher Cling Auction Service
05 763.475.1009
17820★Big Boned Bbq Co 05 763.473.3994
John Nelson 98 763.476.1034
Patrick G Nelson 98 763.476.1034
17830★Charles J Mccarty 99 763.475.1287
Charles J McCarty . . . . . 90 • 763.475.1287
L A McCarty . . . . . 90 • 763.475.1287
★North Ridge Press. 00 763.473.5999
17910 Evonne Leslie Carlson . . . . . 96 • 763.475.2046
Rodney Michael Carlson . . . . . 96 • 763.475.2046
★RMC Works Inc. 04 763.475.2046
17920 Daniel Gilbert Endy III . . . . . 89 • 763.476.2855
K Cargill Endy . . . . . 89 • 763.476.2855
17930 Kari Lisa Cargill . . . . . 81 • 763.473.5907
Kelly A Cargill . . . . . 81 • 763.473.5907
18100 Jeannie Marie Hentling . . . . . 82 • 763.473.2416
Melvin Edward Hentling . . . . . 82 • 763.473.2416
18120 Lynne E Plowman . . . . . 88 • 763.473.4037
Reginald Arnold Plowman . . . . . 88 • 763.473.4037
18130 Amy P Little . . . . . 05 • 763.473.1371
William R Little . . . . . 05 • 763.473.1371
18135 Monika I Mieziarko . . . . . + NP
Roland U Mieziarko . . . . . + NP
18140 Douglas G Sauter Atty . . . . . 94 • 763.476.6146
Mary Ann Sauter . . . . . 94 • 763.476.6146
18300 Juanita Sedita Burke . . . . . 84 • 763.473.8348
18315 Mark Russell Lindblom . . . . . 05 • NP
Paulette Trace Lindblom . . . . . 05 • NP
★Quarterly Advertising . . . . . 98 . . .
18420◊ Michael Rusten . . . . . 81 • 763.208.5887

–BROCKTON LN N INTS
18610◊ Lisa Fenstermacher Bobyak . . . . . 96 • 763.404.8253
◊ Paul John Bobyak . . . . . 96 • 763.404.8253
18815 Marie France Keller . . . . . 94 • 763.449.6844
DRS Victor Keller . . . . . 94 • 763.449.6844
18820 James J Croyle . . . . . 78 • 763.473.6727
Kathryn M Croyle . . . . . 78 • 763.473.6727
18825 Gregg Allan Landrum . . . . . 89 • 763.476.8408
Judith Ellen Landrum . . . . . 89 • 763.476.8408
18830◊ Chris Ann Calkins . . . . . 04 • NP
18835 Cynthia S Sharpe . . . . . 99 • 763.473.8730
William F Sharpe Jr . . . . . 99 • 763.473.8730
18840 Carol Jane Steilen . . . . . 79 • 763.475.2502
James Ronald Steilen . . . . . 79 • 763.475.2502
18845 Dan Thomas Waldrop . . . . . 92 • 763.476.4916
Mary Charlotte Waldrop . . . . . 92 • 763.476.4916
193 RESIDENCE 13 BUSINESS

● 8TH AVE N

Princeton

CT 9707.00 105 - 1106 $E
CT 9706.00 E 1802 - 1704 $D
➧ 105 - 1106 55371

–8TH AVE S INTS
105 *James Duane Knutson* . . . . . 69 • 763.389.1860
107 Bryon James Duffy 05 763.389.3186
Jim Duffy 05 763.389.3186

–N RUM RIVER DR INTS
803 Christina Luna . . . . . + NP
804 Denise Mary Murray . . . . . 00 • 763.389.4735
808 . . . . . NP

–10TH ST N INTS
9040◊ Richard Lee Lorenzen . . . . . 77 • 763.389.1487
◊ Susan Kay Lorenzen . . . . . 77 • 763.389.1487
907 Steven Charles Bassamore . . . . . + NP
909 Lynda Bird . . . . . 02 • 763.633.1252
911 Steven Rumpca . . . . . 05 NP
913 Zene A Bedard 01 763.389.4321

–11TH ST N INTS
1002 Evadene Marie Keena . . . . . 63 • 763.389.3821
Roland Oliver Keena . . . . . 63 • 763.389.3821
1003◊ Michelle Lynn Kraft 04 763.389.0079
◊ Randy Kraft 04 763.389.0079
1005 Kathleen Marie Kokette . . . . . 78 • 763.389.2732
Michael L Kokette . . . . . 78 • 763.389.2732
1006 Jamie Hanson . . . . . + NP
1007◊ Mary J Natvig . . . . . 79 • 763.631.4543
◊ Roland Natvig . . . . . 79 • 763.631.4543
1008 Linda J Althoff . . . . . 76 • 763.389.4991
Stanley G Althoff . . . . . 76 • 763.389.4991
1009 Delores M Meyer . . . . . 76 • 763.389.3610
Eugene R Meyer . . . . . 76 • 763.389.3610

–12TH ST N INTS
1101 Robert Fredrick Godeen . . . . . 87 • 763.389.4751
Virginia Ann Godeen . . . . . 87 • 763.389.4751
1103◊ Kellie Lacey 05 763.389.5983
1104 James Clark . . . . . + 763.389.0280
Tanya Clark . . . . . + 763.389.0280
1106 Rodney W Miller . . . . . 63 • NP
➧ RR3 E 1602 - 1704 55371
1602 . . . . . NP
1604 Betty Louise Jones 05 763.631.0324
1606 DAR Sternquist 05 763.631.0851
Darrel Sternquist 05 763.631.0851
1608 Arvil Jerome Olson 05 763.389.2875
1704 Suzanne Johnson . . . . . + NP
Thomas R Johnson . . . . . + NP
38 RESIDENCE

● 8TH AVE N

Zimmerman

CT 301.00 12807 - 13180 $C
➧ RR7 12807 - 12909 55398

–6TH ST W INTS
12807 Mona Lynn Malley . . . . . 96 • NP
12814 Jill Ann Papesh . . . . . 84 • 763.856.3425
Kevin Loren Papesh . . . . . 84 • 763.856.3425
12819 Helen Grovender . . . . . + NP
12834 Carol Jean Jakubiec . . . . . 86 • 763.856.2338
Donald Eugene Jakubiec . . . . . 86 • 763.856.2338
12835 Michael A French . . . . . 91 • 763.856.2378
Roxanne French . . . . . 91 • 763.856.2378
12855 Richard Joseph Cameron . . . . . 94 • 763.856.2364
12874 Gail Marie Russell . . . . . 91 • 763.856.4286
12875 Jeanne R Toomer . . . . . 97 • 763.656.4723
John D Toomer . . . . . 97 • 763.856.4723
12879♣ Clint Hemsworth . . . . . 02 NP
12895 Allen E Jensen . . . . . 03 • 763.856.3343
Laura L Jensen . . . . . 03 • 763.856.3343

–8TH ST W INTS
12909 David Lewis Newville . . . . . 97 • 763.856.4859
June R Newville . . . . . 97 • 763.856.4859
➧ RR5 12914 - 13188 55398
12914 Jaime L Rogers . . . . . 01 • 763.856.5552
Travis W Rogers . . . . . 01 • 763.856.5552
12926 Dawn Marie Heyen . . . . . 92 • 763.856.3424
Robert Vincent Heyen . . . . . 92 • 763.856.3424
12940 Eric M Schultz . . . . . + • NP
Jennifer K Schultz . . . . . + • NP
12954 Barry V Wendorf . . . . . + 763.856.0933
Michelle M Wendorf . . . . . + 763.856.0933
12969 Brian D Engelkes . . . . . 96 • NP
12985 Sandra Marie Erickson . . . . . 94 • 763.856.5274
12994 Kevin Bruce Schleif . . . . . 96 • 763.856.3626
Martineau B Schleif . . . . . 96 • 763.856.3626

–8TH STREET CIR INTS
13001 Barbara Kay Mlibraat . . . . . 92 • 763.856.3096

13006 Jason Michael Anderson . . . . . 03 • NP
Marissa Anderson . . . . . 03 • NP
13018★Axis Tool . . . . . 95 . . .
13023 James E Robinson . . . . . 93 • 763.856.3423
Sabrina D Robinson . . . . . 93 • 763.856.3423
13033 Angela Christine Christenson . . . . . 88 • NP
Michael Edward Christenson . . . . . 88 • NP
13045◊ Amy Verspoor Briggs . . . . . 99 • 763.856.0908
◊ Paul Allen Briggs . . . . . 99 • 763.856.0908
13055 Cynthia Louise Wesley . . . . . 00 • NP
Thomas J Wesley . . . . . 00 • NP
13069 Patrick Allen Folk . . . . . 99 • 763.856.0518
13070 . . . . . NP
13079 Ena M Rasmussen . . . . . 00 • 763.856.7231
Eric James Rasmussen . . . . . 00 • 763.856.7231
13082 John E Merkent . . . . . 05 • NP
13094 Jim Edward Armstrong . . . . . 01 • 763.856.3351
Sue Gail Armstrong . . . . . 01 • 763.441.8842
13095 John Joseph Skuzinski Jr. . . . . 04 • NP
Stacey Skuzinski . . . . . 04 • NP

–9TH ST W INTS
13103♣ Chad Johnson . . . . . 05 NP
13105 M Carbert 03 763.856.0446
13106 Paulina Cary Wille . . . . . 94 • 763.856.3432
Timothy Cade Wille . . . . . 94 • 763.856.3432
13115 Kimberly Meyer . . . . . + NP
13118◊ Jennifer J Kiewel . . . . . 01 • 763.856.7239
◊ Michael Christopher Kiewel . . . . . 01 • 763.856.7239
13129★Counselor Realty Inc . . . . 03 . . .
Gretchen L Streu . . . . . 99 • 763.856.3721
Richard Erwin Streu MD . . . . . 99 • 763.856.3721
13130 Brian J Sparks . . . . . 05 • NP
Kayli S Sparks . . . . . 05 • NP
13141 . . . . . NP
13142 Nicholas R Cook . . . . . 02 • 763.856.6906
13151 Louise Hagen . . . . . 02 • NP
Norman Hagen . . . . . 02 • NP
13158 . . . . . NP
13180♣ Leonard J Rumpca . . . . . 01 NP
♣ Melissa M Rumpca . . . . . 01 NP
67 RESIDENCE 2 BUSINESS

● 8TH AVE NE

Minneapolis

CT 1030.00 33 - 575 $D
➧ 33 - 575 55413

–RAMSEY ST NE INTS
33♣ Michael Cranston . . . . . 02 NP
360 *Kenn John Carlson* . . . . . 97 • 612.623.3287
40 Mahmoud Eltaib Abdel-Karem . . . . . 95 • 612.331.6546
Sanaa G Abdelkarem . . . . . 95 • 612.331.6546
440 Nancy Rose Roeder . . . . . 97 • 612.379.7112
◊ Todd E Roeder . . . . . 97 • 612.379.7112
48 Vang Thao . . . . . 05 NP
520 Pamela Louise Collier . . . . . 99 • NP
76★Conga Corp. 99 612.331.3360
Arsenio Jovannis Thunstrom . . . . . 84 • NP
G Thunstrom . . . . . 84 • NP
82 Volodymyr Tabakova . . . . . 05 • NP
88★Hart Vernice J EA . . . . . 00 . . .
94 Andrew Roy Rodebaugh . . . . . 77 • 612.379.4566

–2ND ST NE INTS
120♣ H Steven . . . . . 02 NP
138 *Jeff Syata* . . . . . 87 • 612.378.0109
Steven J Syata . . . . . 87 • 612.378.0109
140 Yukiko Doi . . . . . 03 NP
Kimiroobu Ichikawa . . . . . 02 • 612.379.0485

–UNIVERSITY AVE NE INTS
211 Mellisa Renee Griep. . . . . 98 • 612.676.0606
212 Apartment
FL2 ◊ Ann Marie Kitt . . . . . 66 • 612.379.0490
FL2 ◊ John Edward Kitt . . . . . 66 • 612.379.0490
214 . . . . . NP
216 Bernard William Mulvihill . . . . . 55 • 612.379.3456
219 Apartment
Mary J Hoffman . . . . . 02 • NP
Stephen J Hoffman . . . . . 02 • NP
3 Larry David Stone Jr . . . . . 90 NP
221 Apartment
2 Darcy C Sherman 00 612.378.9719
225 . . . . . NP
227 Hilary Noonan . . . . . + NP
228 N Scott . . . . . 05 • NP
300 Angela Marie Warsick . . . . . 91 • 612.379.4695
Virgil J Watsick . . . . . 91 • 612.379.4695
315 Sarah Darwich . . . . . 82 • 612.623.4782
322 Polly R Peterson . . . . . 03 • 612.331.1687
326 J Hautman . . . . . 99 • NP
Patrick Alfred Humphreys . . . . . 99 • NP
330◊ Joe Larson . . . . . 04 NP
◊ Nicole Elizabeth Larson . . . . . 04 NP
Chris M Tuescher . . . . . 02 • 612.372.5093

–4TH ST NE INTS
400 Apartment
1 William R Beekman . . . . . 04 • NP
2 Nate Gangelhoff 03 612.825.1200
1 Meagan E Grahn . . . . . 04 • NP
Kristen L Kvalster . . . . . 04 • NP
Van A Warless . . . . . 04 • NP
Steven D Winover . . . . . 99 • NP
406 Rune Lorang Hanson Jr . . . . . 93 • 612.378.2596
408 Apartment
UPPR Rachel Anne Hedlof . . . . . 05 NP
Ann Treiber 05 612.379.1864
Matt Treiber 05 612.379.1864
410 David S Shoemaker . . . . . 79 • 612.378.7565
415 Apartment
Chris Ross Crill . . . . . 01 NP
2 David Warren Johnson 96 612.676.1879
2 Ian E Johnson 96 612.676.1879
Mary B Martin 86 612.379.4600
L Jakus Subj. . . . . 02 • NP
416 Apartment
1 ◊ Gary Evan Gronquist . . . . . 02 • 612.331.9482
1 ◊ Kristina Gronquist . . . . . 02 • 612.331.9482
2 Anne Kuffel . . . . . 99 NP
A Nels . . . . . 05 • NP
417 Apartment
LOWR John Robert Christensen 00 612.623.8146
Ryan Edward Sheahan . . . . . 04 • NP
420 Olivia R Gray . . . . . 05 • 612.379.6043
428 Gregory Kudanowych . . . . . 05 • NP
430★Northfield Skating School 05 . . .

–8TH ST NE INTS
500 Suzanne Frances Davidson . . . . . 03 NP
501 Apartment
1 Martha A Lecuyer . . . . . 87 • 612.379.4288
502 James R Clifford . . . . . 93 • 612.331.6562
505 Apartment
2 Janine Ann Munson . . . . . 92 • 612.379.1643
2 Paul Christopher Munson . . . . . 92 • 612.379.1643
508 Kai Dong . . . . . + NP
509 Girard Bernard Borgerding . . . . . 76 • 612.379.4280

© Copyright information on this page may not be reproduced or entered into any computer system in any manner whatsoever except with the prior written authorized consent of the publisher.

The reproduction of R. L. Polk & Co. directories has been made in accordance with the terms and conditions of an agreement between Historical Information Gatherers, Inc. (HIGs), and R. L. Polk & Co. The directories may not be further reproduced without permission.

STERLING SEED CORN



This corn is grown under our personal supervision and from our seed stocks.

Dried to 12% moisture before cold weather.

Early maturing varieties adapted to your locality.

Ask Your Dealer

Northrup, King & Co.
Minneapolis

Music and Musical Instruments

"Everything in Music—When in Doubt, Ask Us"

Paul A. Schmitt Music Co.
77 So. Eighth St.

Phone: AT. 2226

L. S. DONALDSON COMPANY

MA in 3113

NINETEENTH ST E—Contd
209 Dahl Edw H gro
209 **Burtlett Apts**
Apartments:
1 Englund Jeanette Mrs
2 Hocking Robt L
3 Byrnes Dennis T
4 Vacant
5 Green Walter J Jr
6 Davis Martin
21 Petersen Peter R
22 Singler Geo
23 Olsen Ole C
24 Nelson Russell B
25 Gavin Willard O
26 Maag Helmuth E
31 Strand Naomi A
32 Anderson Roy N
33 Mattson Marie F
34 List John K
35 Cates Carroll H
36 Davis Frank W
Street continued
210 Schommer Louise C gro
214 **Durthmouth Apts**
Apartments:
100 Pung Hubert
101 Gilbranson Agnes K Mrs
102 Keltner Della M
103 Lindblad Clarence B
104 Olson Meredith G
105 Somers C U
106 Grimm M Olga
107 Hazledine LaVerne K
108 Brictson Abner J
201 Mueller Carrie Mrs @
202 Mansfield Erna
203 Lundell Harry J Thompson S W
204 Wieber Hildegard
205 Lortz Earl J
206 Coutts T Hardy
207 Kringle Esther
208 Oliphant Shirley T
301 Halsey Eliz G Mrs
302 Tasker Anna L
303 Wahlstrom Edw W
304 Juliar Nicholas L
305 Vacant
306 Hardy Wm O
307 Rice Amy
308 Beckman Delus A
Street continued
220 **Castleton Apts**
Apartments:
101 Goebel Adelle
102 Thorson Orrine T
103 Case Claude E
104 McGovern Evelyn
105 Briley Ethel D Mrs
106 Loucks Margt Mrs
107 Suess Edwin C
108 Schenck Robt C
201 Wells P Albertson
202 Barnett Wm P
203 Murphy Paul J
204 Tousley Mabel E
205 Wasmuth Ambrose N
206 Stewart Hermae G
207 Conway Helen G Mrs drsmkr
208 Foster Lee Mrs
301 Cowden Fred K
302 Short G Walter
303 Schmid Robt
304 Norris Ruth Mrs
305 Hunter Reah Mrs
306 Nelson Mabelle Mrs
307 Meyers Hazel Mrs
308 Carlson Arth F
3d av S intersects
Clinton av intersects
325 Balick Saml tailor
327 Thomas Bernard H
331 Meehan Patk L
333 Scheidrick Theo G
339 Baker John S
341 Clemetson Arth
Duell Harry E transfer
343 **Hudson Apts**
Apartments:
1 Glarum M Alice Mrs
2 Adams Stella C Mrs
3 Alquist Chas V
4 Hanley John
5 Vacant
6 Jensen Carl
7 Merritt Angelia S Mrs
8 Craig John S
4th av S intersects
404 Thompson Thorvald shoe repr
410 Brady M Joseph
Kelly Wm E
5th av S intersects
511 Bailey Richd M
515 Binson Wm A
Portland av intersects
615 Andrews Chas
616 McIntyre John H @
617 Podany Geo T
620 McIntyre Clara D Mrs @
621 Merritt Belle Mrs @
624 Smith Chas H @
625 Greenhalgh Gail R @
626 Houck Melvin D
LeBarron Wm A
627 Johnson Alec
Marden Agnes Mrs
628 Clark Robt R
McElmeel Steph P
629 Costello Wm S
630 Howard Sidney S
631 Bradshaw Chas H
Johnson Arth E
632 Vacant
Park av intersects
Unopened to Chicago av
Chicago av intersects
Elliot av intersects
913 Olson Algot gro
914 Kubon Anna Mrs gro
915 Cary Alice M Mrs
917 Samels Fred A
Sjoquist Carl M
920 **Canadian Terrace Apts**
Apartments:
(A) Junkin John
1 Betzer Roger H
2 Tuthill Geo R
3 Lyckier Leone
4 Shore Aravida B
5 Helgeson Melvin
6 Peterson Edgar
7 Blatt Wm
8 Johnson John A
9 Gordon Harry
10 Anderson Albert
11 Lero John
12 Olson Homer
14 Machlett Harold
15 Vacant
16 Vacant
17 Lynch Geo
18 Urdahl Olaf N
19 Stewart Andrew J
20 Enslow Frances L
21 Barrett Hilda
22 Eklund Edwin
23 Anderson Arth W
24 Blevins Geo O
25 Klein Jack A
26 Jarmers Bernadine
27 Fairbanks Myrtle
28 McPherson Irene
29 Johnson Alice
30 Mackenzie Pauline Mrs
31 Baskins Kath
32 Boyden Alice
33 Smith Joseph L
34 Bryson Margt
35 Poppe Carrie
36 McPherson Gladys
37 Gaines Genet
38 Vacant
39 Anderson Arth W
40 Hunt Ozella R
41 Farquharson Robt
42 Nickelson Morgan O
43 Lee Clyde A
44 Asmunson Elaine
45 Hagen Alf D
46 Franks Nellie
47 Houghton Jean Mrs
48 Heffner Franklin P
49 Macdonald Doris
50 Varney Geo R
51 Hansen Georgia
52 Sparrow Mariam Mrs
53 Campbell Cecelia nurse
Smith Anna M
54 Wilson Geo W
55 Butzin Wm
56 Kuboa Anna Mrs
57 Fitzpatrick B
10th av S intersects
1001 Wester Arth N @
Wester Elfreda E drsmkr
1005 Millovan Geo @
1009 Tschida Chas
1010 Boe Peter G
Engberg Victor J @
1010 Johnson Marie Mrs
Seeley Edna M
1011 Nordell Claus E @
11th av S intersects
1112 Cantley Vernon A
1114 Meyer Geo J
Severude Clifford V
1115 Engborg David O
Huchthausen Julius A Rev
1116 Abram Truman M
1120 Carson Chester N
Youngberg Arth
13th av S intersects
1303 Vacant
1309 Ellis Frank W
1310 Johansen Ingvold
1311 Kurth Clarence J
Nelson Reynold S
1312 Lacser Dora Mrs
Wexler Saml @
1315 Eidsli Albert @
Hoglund Mauritz
14th av S intersects
1404 Howard John S
Witke Anthony J
1406 Farkas Joseph @
1408 Apland Jacob
Hoffies John
Marcus Louis I
1409 Anderson Alvin P @
1410 Peterson Chas W
Sletten John C
15th av S intersects
1508 Johnson Axel S
1512 Magnusen Harold O
1514 Marrin Cath Mrs @
1515 Gill Alf
1516 Witz Edw A
1518 Vacant
1520 Silverman Joseph M @
1524 Glickman Idel @
Levy Jay
1528 Luck Luther T
Schwartz Pearl Mrs @
1532 Busby Chas A
16th av S intersects
17th av S intersects
1706 Vacant
1707 Stokes Mary Mrs
1708 Vacant
1709 Vacant
1710 Nelson Chas
1711 Jones Myrtle Mrs

NINTH AV N—From Washington av N southwest to N 4th st, 9 west of Hennepin av
240 Kelly Harry D
N 3d intersects

NINTH AV N E—From the river, northeast to E Broadway, 9 north of East Hennepin av
Water intersects
Sibley intersects
Ramsey intersects
Marshall intersects
113 Anderson Ralph V
Garamko Martin @
114 Jasper John @
117 Johnston Lester J
N E Main intersects
145 Campbell Mary Mrs @
ws St Anthony of Padua School
N E 2d intersects
211 Procai Anthony @
211 Schmael Elmer
212 Cornell Ray V @
215 Lambert Transfer Co
Univ av N E intersects
308 Nelson Gilbert O
310 Vacant
311 Vacant
312 Doten Allen L
317 Grabow Curtis
Pehler Anna B @
323 Vacant
327 Ryan Walter A gro
329 Vacant
N E 4th intersects
413 Balkus Geo @
N E 5th intersects
E Broadway intersects

NINTH AV S—From S 2d st, southwest to S 9th st, 9 east of Nicollet av
Washn av S intersects
C M St P & P R R intersects
NINTH AV S—Contd
ws Empire Elevator C
S 3d intersects
S 4th intersects
S 5th intersects
507 Northland Milk & Ice Cream Co garage
525 Twin City Krim-Ko Co beverage mfrs
529 Northland Milk & Ice Cream Co whse
S 6th intersects
608 Storms Fred W
612 Wesley Andrew N
616 Vacant
S 7th intersects
S 8th intersects
es Elliot Park
800 Satz Saml
810 **Norwood Apts**
Apartments:
1 Hansen Martin
2 Vacant
3 Vacant
4 Frolichman Max
5 Becker Bertha
6 Nylander Harry F
7 Ellison Arth R
8 Langenfeldt Rose
9 Fitzgerald Chas C
10 Olson Oscar A
11 Kline Henry A
12 Johnson Amanda
14 Hoglin Signe
15 Plum Walter
16 Lee Torger W
17 Cole Rose
18 Vacant
19 Kline Dorothy
20 Swanberg Ralph
21 Erickson Edith M
22 Obert Pearl M
23 Knutson Earl V
McMahon Harry S
24 Sabin Alvin
25 Johnson Hildith
Street continued
816 Hansen Hans
818 Bjornstad John
820 Robbins Oscar
822 Buchanan Stella A Mrs
Cramer Matt K
824 Engloff Arth W
826 Wurtz John
828 Frayer Ella
830 Harris Geo E
832 Evans Sarah Mrs
834 Johnson Mathilda Mrs (Elliot av a continuation begins)

NINTH AV S E—From S E 2d st, north to S E 9th st, 9 south of East Hennepin av
213 Vacant
215 Ryden Paul F
220 Sommermeyer Louise W
Univ av S E intersects
311 Luehrmann Emma M
Peterson Henry A
312 Tanner Martha H Mrs
313 McCabe Earl R
316 Keeler John H @
317 Reeve Chas H
319 Payette Chas T
Sturdevant Mortimer B
S E 4th intersects
411 Trudeau Edw L Sch
412 Wackerman Frank H
S E 5th intersects
515 Pemberton John L
516 Larson Winford P
517 Perine Edw G
519 Beal Lenore Mrs
525 Larrabee Wilbur G
S E 6th intersects
611 Boon Leonard F
612 Erdmann Chas A
613 Watts Fred M
614 Zintzen S John
615 Keogan Julia M Mrs
615½ Vacant
616 Klaeber Fredk
617 Shields Jay C
619 Aversa Gregory
Christensen Norman D
621 Field Oliver P
S E 7th intersects
717 Puelston Fred T
719 Stevenson Harrison J
724 Elwell Harold M

Try Our Special Millwork

ROLAND MILLWORK CO.
1047 CENTRAL AVE.
Manufacturers of ALL KINDS of INTERIOR FINISH
Window Frames SASH DOORS KITCHEN CUPBOARDS And SIDEBOARDS

Your Home Will Be Up-to-Date

Minneapolis Polk City Directory 1935 © R. L. Polk & Co.
The reproduction of R. L. Polk & Co. directories has been made in accordance with the terms and conditions of an agreement between Historical Information Gatherers, Inc. (HIGs), and R. L. Polk & Co. The directories may not be further reproduced without permission.



NORTHWESTERN NATIONAL BANK AND TRUST COMPANY

Main Office 6th Street, 7th Street and Marquette Avenue

Have your business address in the Newest, Biggest Office Building in the Northwest.

EIGHTH S—Contd
2618 Carlson Gilbert H
2619 Buckvold Chris H
Johnsrud Olof O
2622 Leverentz Caroline E
Leverentz Andrew L
2623 Carlson Anna Mrs @
Hoberg Algot J
2624 Herbst Emily Mrs @
Herbst Henry F
2627 Hansen Arth
Oness Michl
2628 Hanson Peter O @
Anderson Alf A
2630 Nisja John
Reller Fred C
27th av intersects
ns Riverside Park
2701 Hudak Andrew @
Dolmar Anders
2707 Ekberg Alf G @
2d fl vacant
2711 Carlson John W
Osborne Frank J
2713 Schroeder Leonard P
2717 Eng Ralph K
Wistrom Eric E
2719 Monsen Mathias B @
Berkley Nils
2725 Mackey Alf F
McIlwain Simon D
2729 Dahl Jesse
Michalovich Martin
2731 Mikulich Aleck @
Anderson Clifford E
28th av begins
2801 Peterson Gust J
Victoria Henry C
2813 Jorstad Ella J Mrs
Suhonen Wm E
2815 Estling Chas E @
Estling David A
2819 Haugen Peter E @
2823 Larson John P @
2829 Swanson Paul @
Skjefstad Ray
2831 Leonard Paul @
Leonard John P
Seledic Helen Mrs nurse
29th av begins
Franklin Terrace begins

EIGHTH S E—From 800 Central av se to 17th av S ne of University av
129 Smith & Wyman Co sash mfrs
2d av intersects
204 Fiedler Jacob
Munger Norma Mrs
214 Callahan Jos P
Hayes Ruby Mrs
Kletzin Fredk H
Robertson Mary J Mrs
Stroschein Fred
215 Baker Harriet Mrs @
217 Blaine Grover C
219 Sullivan Patk L
219½ Henning Emil R
221 Grant Archie A
Rittgers Wm H
223 Cardinal Wm J
E Hennepin av intersects
3d av intersects
306 Lindgren Robt W
Murray Wm F
307 Kukar Matthew W
Murphy Jos J
309 Adams Geo E @
Martin Benj W
McClaine Jas C
310 Bailey Vernon M
Person S Martin
311 Kuusisto Jacob V
312 Plachy Rosemary @
2d fl vacant
313 Bernhardt Jos H
314 Begin Jos D
315 Menard Fred J
318 D'Andrea Orestes A @
325 Formico Michl @
327 Bliss Harry J
Wishart Robt
330 Joncas Henri @
Conway Sylvester B
333 Kleine Anna Mrs
334 Armstrong Lillian J Mrs @
338 Erickson Arth L @
342 Cavanaugh Dennis D
400 Tollefsrud Leonard E @
401 Schaefer Susan Mrs @
Harrison Jas J
Tolan Earl
404 Brown Wilbur F
Evans Chas J
406 Cyr Henry G @
Miller Fred
408-10 **Apartments**
1 Hamre Emily M Mrs @
2 Johnson John
3 Ryan Jos M
4 Hillstrom Glenn F
5 Haskin Norman E
408-10 **Apartments**—Contd
6 Holter Martin G
7 Gilligan Lawrence J
8 Gilman Chas L
Street continued
411 Boutin Marshall J
Gillette Francis E
O'Dell Ava Mrs
413 Sinigaglio Mauro @
413½ Bush Ernest E
414 Lariviere Ellen Mrs @
Elf John W
Garner Arth A
LaBissonniere Amelia
420 Getchell Frank L @
Alm Ingvald W
421 Guetzko Emil O
Gumbert Carl J
Holt Arth J
Schneider Paul H
422 Cochran John C @
426 Hruska John
Maxwell Clarence L patr
430 Holt Howard J @
Duffee Floyd E
5th av intersects
501 Bjerken Leonard O @
Roberts Eldreth W
505 Borg Harry R
Johnson Clarence
Longfellow Frank
506 Dickson Henry H J
Shaffer Elmer L
509 Gould Willard G
510 Scarrott Geo E
511 Swenson Selmer C
512 Johnson Oscar W @
514 Carroll John T
LaFrance Ray E
515 Rohrer Anton E
517-19 **Apartments**
A Thompson Nels O
B Jones Edw A @
1 Murphy Floyd E
2 Conroy Thos P
3-4 Vacant
Street continued
518 Keyes Madge Mrs
522 Waltz Jos A @
524 Schadde Bros coml photogs
525 Thuftedal Nels O @
528 Schadde Alvin J @
529 Staples John R
531 Huseby Robt
6th av intersects
600 Christensen Jas A
606 Boynton Betty Mrs
Hudson Ethel
Stenrud Melvin C
Wiseman Merritt W
608 Cramer Roy F @
614 Lauer Nicholas @
616 O'Donnell Wm J
618 Malaske Norman M @
625 Swanson John H @
628 Fett Eric J meats
629 Swanson Augusta Mrs @
630 Fett Eric J @ gro
633 Wizik Wm @
7th av ends
700 Second Ward Tool House
701 Vacant
703 Nolt Benj A
Nolt Clarence A
704 Erickson Leslie T
707 Libby Lloyd D @ genl contr
Cullen Roy C
708 Munson Harry C
714 Dahl Benj O
Leonard Edwin C
715 Libby Abbie G Mrs @
2d fl vacant
717 Zappa Thos P
721 Hesford Arnold R
725 Kron Eva Mrs
Tollefson Melvin T
729 Freeman Nellie M Mrs
8th av ends
801 Vacant
806 Borsch Sebastian F @
812 Szutz Julius @
816 Hodges Chas M @
Phalen Wm
Pratt Henry A
818 Emerson Emmet
Haffner Frank W
821 Kehoe Wm @
826 Brown Emily Mrs
9th av intersects
901 Gasser Cyril M @
907 Palmer Chas A @
908 O'Hara John J
911 Jordan Peter A @
912 Watson Paul W @
913 Sampson Wm @
Aronson Vermont G
Aronson Margit Mrs nurse
Cooper Adelbert
913 Highlee Ella Mrs nurse
917 Lathrop Rika E Mrs @
Schmid Harry C
923 Johnston John S
Overmoe Lawrence B
Tweed Geo P
Warner Walter S
929 Erickson Wm
Hamerstrom Ernest R
Hamlett J Philip
Johnson Alva C
10th av intersects
1003 Vacant
1007 Yerk Anna E Mrs @
1011 Casey Geo W
2d fl vacant
1012 Johnson Jos V @
1015 Baker Rollin K
Burns Oliver H
1021 Ward A A Mrs @ gro
1025 Freeman Geo W
11th av intersects
1101 Mealey Jas B
1104 Burlingame Jay @
1105 Czock John J @
Czock Edw M
1108 VanGorden Ira A
1112 Allen Ethel L @
Knower Franklin H
1113 Hudak John J @
1114 Layman Thos S @
1117 Caouette Ernest J
Phillips Bernardo
1120 Seipel Peter J @
1121 Klingenhoets H H @
Kusch Augusta Mrs
Lukaska Frank
1122 Ledding Edw L
1125 Swanson Chas A @
Searles John N
1126 Duncan Myrtle A Mrs
1129 Allard Alf J @
12th av intersects
1201 Struble Maud S Mrs @
1203 LeVeaux Jos
Varns Marvel Mrs
1208 Seidemann Ernest J
1209 Sharp Claude L @ patr
1211 Olson Wm A
1212 Connelly Coleman A @
1214 Lauzer Emily @
1215 Peters Esther Mrs @
Arnold Martha Mrs
Arnold Russell X
Souder Hugh C
Williams Edw
1217 Chamberlain Donald A
Sworsky Frank M
1221 O'Neill Martha Mrs @
2d fl vacant
1223 Vacant
1225 Lang Henry @
1231 Luhman Fredk H
13th av intersects
1309 Mantle Chas H @
Hutchins Vera Mrs
1310 Long Jas M
1312 Soice Geo C @
1314 Anderson Andrew P @
1318 Bruneau Louis J @
1323 Bodge Lincoln J @
1324 Cobb Ernst F
Dean Wm E
1326 Fritz Arth C @
14th av intersects
1409 Kirkland Frank M
1410 Vacant
1412 Terry Alf T @
1415 Lovell Walter D genl contr
15th av intersects
1501 Anderson Carl
Frawley Robt T
1512 Schwartz Chas @
Werner Jos H
1513 Bruneau Jos
1516 McGee Jas @
1518 Krenz Carrie Mrs @
Krenz H W auto repr
1524 Piercey John B @
16th av intersects
1614 Prenovost Arth A @
1616 McCarthy Geo F @
1624 Larson Vene
1628 Hopkins Wm J

NINTH AV N—From Washn av sw to 4th 9 w of Hennepin av
240 Lambert Walter L
245 Elsholtz Transportation Co
Koepp's Trucking Service
Overnite Express Inc
Speckeen Transportation Co
Strait Transportation Co
Triangle Transfer & Storage Co
Union Transfer Co
Western Transportation Co
3d intersects
NINTH AV N E—From the river ne to Broadway 9 n of E Hennepin av
Water intersects
Sibley intersects
Ramsey intersects
Marshall intersects
113 Jaremko Martin @
Mutchler Paul
114 Jasper John P @
117 Kosobucki Jos N
Main intersects
145 Eason Marie Mrs
146 St Anthony of Padua Convent
St Anthony of Padua School
Sisters of St Joseph
2d intersects
211 Procai Anthony @
Saunders Cyril E
212 Cornell Ray V @
215 Lambert Transfer Co
University av intersects
308 Ahrens Edw E
Nelson Gilbert O
310 Mahoney Thos E
311 Vacant
312 McCadden Nora Mrs
317 Pehler Anna B @
323 Race Wallace E
325 Sheridan Provision Co gros
329 Hirscher Phillip P
4th intersects
401 Knighton Darold W
Ross Stanley
413 Balkus Geo @
415 O'Brien Frank E barber
5th intersects
Broadway intersects

NINTH AV S—From 2d sw to 9th 9 e of Nicollet av C M St P & P R R crosses
200 C M St P & P R R Fruit House
Washington av intersects
225 Empire Elevator Co eley
3d and 5th intersect
507 Northland Milk & Ice Cream Co garage
535 Vacant
539 Northland Milk & Ice Cream Co whse
6th intersects
608 Storms Fred D
612 Hager Herman A 2d hd furn
616 Strandberg John O
7th and 8th intersect
800 Thompson Ray gro
810 **Norwood Apartments**
B Linaweaver Chas H
1 Hansen Mildred C Mrs
2 Stansberry Russell E
3 Laycock Thos E
4 Frolichman Max
5 Robison Marcie
6 Nylander Fritz H
7 Michaels John
8 Laveli Geo A
9 Tuttle Furman
10 Morgan John
11 Gierok Mildred L Mrs
12 Johnson Amanda L Mrs
14 Engholm C John
15 Nolte Bertha I Mrs
16 Carlson Axel H
17 Walz Benj F
18 Kraft Saxton A
19 Gagne Wm J
20 Vacant
21 Gach Michl
22 Filipek Emil C
23 Vacant
24 Oltman Walter E
25 Swanson Jos R
Street continued
816 Daley Eliza J Mrs
Kelly Jos
Kinney Edw G
McCarthy Chas F
Roseman Ernest
818 Donovan John T
820 Guterigh Harry
Wilson Harry D
822 Cramer Andrew B
Oxborough Roland R
824 Bottolfsen Anton A
826 Wurtz John F furn rms
828 Johnson Chas H
830 Ehrenstrom Jos M
Harris Geo E
832 Ostrom Nels O
Robison Willis H
834 Erickson Hilma Mrs
Hedman Carl A
Schaeffer Raymond
Scherve Oscar
(Elliot av a continuation begins)

EVERYONE CAN USE OUR ORIGINAL BUDGET PAY PLAN ON GOODRICH TIRES BATTERIES RADIOS

NO DELAYS NO RED TAPE

Goodrich Silvertown Stores
209 Washington Avenue So.
Phone Geneva 1321
Columbus Ave. At Lake
Regent 6251

Adjustment Service Bureau

We Will Help You Pay Your Bills

CONSULTATION FREE

514 Baker Arcade

Minneapolis Polk City Directory 1940 © R. L. Polk & Co.
The reproduction of R. L. Polk & Co. directories has been made in accordance with the terms and conditions of an agreement between Historical Information Gatherers, Inc. (HIGs), and R. L. Polk & Co. The directories may not be further reproduced without permission.

The No. 1 BOTTLED BEER



IT'S Friendly!

THE PAUL K. ADAMS AND ASSOCIATES AGENCY

TO BROKERS AND AGENTS:

We Solicit Your Sub-Standard Surplus Line and Annuity Business

CONNECTICUT MUTUAL LIFE INS. CO.

531 NORTHWESTERN BANK BLDG.

ATLANTIC 3578

American Linen Company
Ge. 4612 "IT PAYS TO KEEP CLEAN" 901-915 LaSalle Ave.

EIGHTH S—Contd
26th av intersects
2600 Miller Geo R
Peterson Elmer A
2602 Sedjo Andrew ◎
Johnson Alice M
2604 Dammen Chas C
Kravchuk Thos
2608 Larson Vernon L
2611 Berge Earl H
Langseth Peter
2612 Johnson Fred
Johnson Robt F
2615 Grubbs Ellwood F
Pittelkow Herman F
2616 Anderson Peter H ◎
Larson Geo C
2617 Olsen Andrew M ◎
2618 Anderson Arth T
Carlson Gilbert H
2619 Buckvold Chris H
Johnsrud Olof O
2622 Leverentz C E ◎
Leverentz Carl F
2623 Hoberg Algot J
2624 Herbst Emily Mrs ◎
2627 Miller Nathan J
Nelson Kenneth R
2628 Hanson Peter O ◎
Iverson Amanda Mrs
Reller Fred C
2630 Nisja Carrie Mrs
27th av intersects
2700 Riverside Park
2701 Hudak Andrew ◎
Reshetar Jos
2707 Ekberg Anna A Mrs ◎
Ekberg Carl A
2711 Carlson John W ◎
Osborne Frank J
2713 Tverberg Oscar
2717 Eng Ralph C
Paur Wm
2719 Monsen Nellie Mrs ◎
Johnson Lawrence F
2725 Larson Martin R
Mackey A Fabian
2729 Michalovich Martin ◎
Pearson Gunnar
2731 Coffen Horace W
Mikulich Aleck
28th av begins
2801 Anderson Emma Mrs ◎
Selcdic Helen M Mrs
2813 Butler John M
Lindgren Erick G
2815 Estling M E Mrs ◎
Estling David A
2819 Haugen Jennie Mrs ◎
Oven Roy M
2823 Larson John P ◎
2829 Swanson Paul ◎
Johnson Walter D
2831 Leonard John P
Michalik Danl
29th av begins
Franklin Terrace begins

EIGHTH S E — From 800 Central av se to 17th av S ne of University av
129 Ostrin Laundry Machinery Co
2d av intersects
204 Hadrath Amos W
Sheppard Robt E
214 Callahan Jos F
Hayes Ruby H Mrs
Kletzin Fredk H
Robertson Mary J Mrs
White Eug E
215 Peterson Dave L
Thompson Edna M Mrs
217 Sadecki Aloysius J
219 Hammang Edw M
221 Grant Archie A
Phalen Wm
Rittgers Kate I Mrs
223 Brakander Clara Mrs
Cardinal Wm J
E Hennepin av intersects
3d av intersects
306 Lindgren Fritz W
Lindgren Robt W
307 Hadler Herman
Molumby Geo
309 Martin Beulah Mrs
McClaine Jas
310 Odegard John
Petersen Walter P
311 Wiltse Richd
312 Plachy Rosemary ◎
Myhre Bastian
313 Carlson Albert J
Fitzgerald Mildred L
314 Nosco Anna Mrs
315 Mirau John
318 D'Andrea Orestes A ◎
325 Formico Michl ◎
Spangler Norman R
327 Haskin Norman E
330 Riley John M ◎
Conway Sylvester B
333 Kleine Anna B Mrs ◎
Pince Jacob A
334 Armstrong L J Mrs ◎
338 Pylatiuk Alex ◎
343 Cavanaugh Dennis D
400 Tollefsrud Leonard E ◎
401 Schaefer Susan Mrs ◎
Baker Raymond T
Wiltse Mae
404-06 Apartments
1 Schwarz Wm H ◎
2 Miller Peter T
3 Carlson Carrie Mrs
4 Harlin Reuben E
Street continued
408-10 Apartments
1 Holter Martin G
2 Hegstad John
3 Pulse Elmer
4 Hoel Edwin
5 Newstrom Macey Mrs
6 Christensen Edw J
7 Mead Perley
8 Carlson Verna K Mrs
Street continued
411 Boutin Mercen J
Gillette Francis E
413 Sinigaglio Mauro ◎
413½ Bredemus Laurence G
414 Getchell M E Mrs ◎
Bergseth Lyle
Ditman Herman
Heilig Ray
420 Geisen John J
Roberts Eldreth W
421 Aman Harry E
Brown Harold F
Holt Arth J
Renne Earl
Strong Aug J
423 Cochran John C ◎
426 Hruska John
Maxwell C L pntr
430 Holt Howard J ◎
Groen Geo C
Tilton Lemuel E
5th av intersects
501 Hartwell Wesley
505 Borg Harry R
Johnson Clarence
Longfellow Frank
Nygaard Marvin O
506 Dickson Henry H J ◎
Brecht Leo J
509 Olstad Albert M
510 Peterson Carl M
511 Olson Oscar W
512 Johnson Oscar W ◎
514 Knoll Edw E
615 Galysh Jacob A ◎
517-19 Apartments
A Solheim Ole L
B Jones Mary E Mrs ◎
1 Harber Burne
2 Peterson Nelder H
3 Furloug Martin J
4 Priest Lorraine Mrs
Street continued
518 Keyes Madge Mrs
522 Waltz J Fredk
Waltz Jos A
524 Landis Benj R photog
525 Thuftedal Nels O ◎
528 Johns Albert
LaMere Elmer J
529 Peterson Harry
531 Huseby Robt
6th av intersects
600 Christensen Jas A
601 Fischer Fred A fill sta
606 Johnson Alice Mrs
Johnson Donald
Loyas Walter
Peterson Doris E
Sterrud Clarence S
608 Keyes Cecil W
614 Lauer Nicholas ◎
616 Cole Lyman W
618 Miller Jean Mrs
625 Moore Emma Mrs ◎
Moore Thaddeus
625 Ptacek Curtis meats
628 Swanson Augusta Mrs ◎
Swanson John H
630 Fett Eric J ◎ gro
633 Wizik Wm ◎
7th av ends
700 Second Ward Tool House
701 Burroughs Walter O ◎
703 Roetman Agnes Mrs
Swenson Alice N Mrs
704 Ferch Ervin F
707 Libby Lloyd D ◎ genl contr
Closson Leslie V
708 Cunniff Michl P
Trabon Loretta Mrs
714 Zappa Thos P ◎
Thompson Leonard L
715 Froehlich Wm F
Thomas Paul L
717 Lumel Robt E
721 Marth Wm C
725 Mahoney Floyd E
725 Morgan Vivian
729 Prescott Fred M
8th av ends
801 Vacant
806 Borsch Sebastian F ◎
812 Szutz Julius ◎
816 Edstrom Oscar T
Pratt Henry A
818 Haskins Selmer
Phelan Chas
821 Kehoe Wm ◎
826 Johnson John E
9th av intersects
901 Gasser Cyril M ◎
907 Phillips Wm ◎
908 Borgeson Gerald M
Lundeen Evelyn Mrs
Quinlan Geo
911 Jordan Peter A ◎
912 Watson Paul W ◎
913 Sampson Wm ◎
Beckley Ida
Peach Silas
917 Bernier Dennis D
Harding Harold
Lathrop Rika E Mrs
McMahon Jessie Mrs
923 Comeau Elmer J
Brenny Martha Mrs
Freberg Walter J
Noland John W
929 Canfield John A
10th av intersects
1003 Badtke Clarence L
Flanagan Maude L Mrs
Sverkerson Mary Mrs
1007 Yerk Lewis W ◎
1011 Erickson Henry M
Waldon Curtis H
1012 Johnson Anna T Mrs ◎
Kindler Jas K
1015 Ray Jos H ◎
1021 Peterson Arvid R gro
1025 Freeman Geo W
11th av intersects
1101 Brown Chas R ◎
1104 Burlingame Jay ◎
Benz Carlos J
1105 Czock John J ◎
1108 Johnson Gunnar J ◎
1112 Allen Ethel L ◎
Cline Omar K
Hillman Eva Mrs
1113 Hudak John J ◎
Bensend Nellie E
1114 Searles John N ◎
1117 Caouette Ernest J ◎
Phillips Bernardo
1120 Selpel Peter J ◎
1121 Klingelhoets H H ◎
Blanchard Floyd
Kusch Augusta Mrs
1122 May Jas M ◎
May Donald R
1125 Swanson Chas A ◎
1126 Foley Timothy P
1129 Allard Alf J ◎
12th av intersects
1201 Struble Maud S Mrs ◎
1203 Carleton Chas A ◎
1208 Danowsky Richd A ◎
1209 Sharp Claude L ◎ pntr
1211 Olson Wm A
1212 Connelly Coleman A ◎
1214 Lauzer Emily ◎
1215 Erdman Herman T
Graham Robt R
1217 McKnight Donald
Shafer Hugh M
1219 Peters Esther Mrs ◎
1221 Halvorsen Kendall H O
Seibert Anna C Mrs
1223 Phinney Lawrence W
Stewart Perry
1225 Lang Henry ◎
1231 LeClair Jos W
13th av intersects
1309 Hutchins Vera Mrs
Mantle Chas H
1310 Long Jas M ◎
Associated Bakers of Minn
1312 Soice Geo C ◎
1314 Anderson Andrew P ◎
1318 Bruneau Florence J Mrs ◎
1323 Bodge Lincoln J ◎
1324 Weiss Wm J
1326 Fritz Arth C ◎
14th av intersects
1409 Kirkland Frank M
1410 Vacant
1412 Terry Alf C
1415 Lovell W D genl contr
15th av intersects
1501 Anderson Carl
Frawley Robt T
1513 Schwartz Chas ◎
Werner Jos H
1513 Bruneau Jos
1516 Knutson Hilda A Mrs ◎
1518 Krenz Carrie Mrs ◎
1524 Piercey John B ◎
16th av intersects
1614 Prenevost Arth A ◎
1618 McCarthy Geo F ◎
1624 Beno John
1628 Smith Aug W

NINTH AV N—From Washn av sw to 4th 9 w of Hennepin av
246 Adult Education Center
National Youth Administration
3d intersects

NINTH AV N E—From the river ne to Broadway 9 n of E Hennepin av
3 Scherer Bros Lumber Co
Water intersects
Sibley intersects
Ramsey intersects
Marshall intersects
113 Jaremko Martin ◎
Mutcheler Paul L
114 Jasper Mary Mrs ◎
117 Kosobucki Jos N
Main intersects
145 Johnston Lester J ◎
146 St Anthony of Padua School
Sisters of St Joseph
2d intersects
211 Procai Anthony ◎
Staats LeRoy J
212 Peltier Alf P
215 Therres & Stromberg auto reprs
University av intersects
308 Gagnon Chas J
Nelson Gilbert O
310 Schram Walter F
311 Vacant
312 Ahrens Edw E
317 Pehler Anna B ◎
McGinnis Sophronie Mrs
323 Balko Margt Mrs
325 Wendt Earl J gro and meats
329 Javes Geo J
4th intersects
401 Pearson Gustave A
Ross Stanley J
413 Balkus Geo ◎
415 O'Brien Frank E barber
5th intersects
Broadway intersects

NINTH AV S—From 2d sw to 9th 9 e of Nicollet av C M St P & P R R crosses
200 C M St P & P R R fruit whse
Washington av intersects
225 Osborne-McMillan Elevator Co (Elev C)
3d and 5th intersect
507 American Box Board Co
Bartholomew Orlo A mfrs agt
Mohawk Transfer & Storage Co
525 Northland Milk & Ice Cream Co paint shop
529 Northland Milk & Ice Cream Co whse
6th intersects
608 Storms Emma Mrs
616 Strandberg John O
7th and 8th intersect
810 Norwood Apartments
B Fonnier Marion R Mrs
1 Werner Otto E
2 Walden Milton J
3 Rennie John D
4 Nyquist Carolyn
5 Egland Viola S
6 Baker Joan
7 Hed Peter
8 Reading Arth
9 Tuttle Furman
10 Gagnon Wm M
11 Bergdahl Violet C
12 Johnson Amanda L Mrs
14 Burr Clifford F
15 Reynolds Margt Rev
16 Oberg Oscar M
17 Peterson Florence
18 Johnson Jack O
19 Vacant
20 Kelley L Hoover
21 Harrington Mary nurse
Lehn Bernice
22 Christopher V L
23 Johnson Kenneth A
24 Colleen Marie
25 Beamish Marie
Street continued
Elliot av begins
816 Daley Eliz J Mrs
Penn Inga Mrs
818 Penn Roy W
2d and 3d fls vacant
820 Agnew R Frank
Arriago Mildred Mrs

EIGHTH S E—Contd
1618 McCarthy Geo F ◎
1624 Beno John
1628 Smith Aug W

NINTH AV N—From Washn av sw to 4th 9 w of Hennepin av
246 Adult Education Center
National Youth Administration
3d intersects

NINTH AV N E—From the river ne to Broadway 9 n of E Hennepin av
3 Scherer Bros Lumber Co
Water intersects
Sibley intersects
Ramsey intersects
Marshall intersects
113 Jaremko Martin ◎
Mutcheler Paul L
114 Jasper Mary Mrs ◎
117 Kosobucki Jos N
Main intersects
145 Johnston Lester J ◎
146 St Anthony of Padua School
Sisters of St Joseph
2d intersects
211 Procai Anthony ◎
Staats LeRoy J
212 Peltier Alf P
215 Therres & Stromberg auto reprs
University av intersects
308 Gagnon Chas J
Nelson Gilbert O
310 Schram Walter F
311 Vacant
312 Ahrens Edw E
317 Pehler Anna B ◎
McGinnis Sophronie Mrs
323 Balko Margt Mrs
325 Wendt Earl J gro and meats
329 Javes Geo J
4th intersects
401 Pearson Gustave A
Ross Stanley J
413 Balkus Geo ◎
415 O'Brien Frank E barber
5th intersects
Broadway intersects

NINTH AV S—From 2d sw to 9th 9 e of Nicollet av C M St P & P R R crosses
200 C M St P & P R R fruit whse
Washington av intersects
225 Osborne-McMillan Elevator Co (Elev C)
3d and 5th intersect
507 American Box Board Co
Bartholomew Orlo A mfrs agt
Mohawk Transfer & Storage Co
525 Northland Milk & Ice Cream Co paint shop
529 Northland Milk & Ice Cream Co whse
6th intersects
608 Storms Emma Mrs
616 Strandberg John O
7th and 8th intersect
810 Norwood Apartments
B Fonnier Marion R Mrs
1 Werner Otto E
2 Walden Milton J
3 Rennie John D
4 Nyquist Carolyn
5 Egland Viola S
6 Baker Joan
7 Hed Peter
8 Reading Arth
9 Tuttle Furman
10 Gagnon Wm M
11 Bergdahl Violet C
12 Johnson Amanda L Mrs
14 Burr Clifford F
15 Reynolds Margt Rev
16 Oberg Oscar M
17 Peterson Florence
18 Johnson Jack O
19 Vacant
20 Kelley L Hoover
21 Harrington Mary nurse
Lehn Bernice
22 Christopher V L
23 Johnson Kenneth A
24 Colleen Marie
25 Beamish Marie
Street continued
Elliot av begins
816 Daley Eliz J Mrs
Penn Inga Mrs
818 Penn Roy W
2d and 3d fls vacant
820 Agnew R Frank
Arriago Mildred Mrs

Minneapolis Polk City Directory 1946 © R. L. Polk & Co.
The reproduction of R. L. Polk & Co. directories has been made in accordance with the terms and conditions of an agreement between Historical Information Gatherers, Inc. (HIGs), and R. L. Polk & Co. The directories may not be further reproduced without permission.

MAIN 2141 POWERS MAIN 2141
NICOLLET—FIFTH—MARQUETTE

8TH S—Contd
2116ΔHeel John J
2117ΔJohnson Oscar W
ΔNess Ole J
2119 Christon Walter E ©
ΔLarson Arvie
22d and 23d avs intersect
2301ΔBrown Selma Mrs ©
2307ΔSabo Anna B Mrs ©
2309ΔJaromin Frank J ©
2314ΔHall John H ©
2316ΔSupalo John
2317ΔErickson Ida C Mrs ©
2318ΔSchwirtz Ernest H ©
2320ΔHendrickson Emma J ©
2321ΔShepard Geo L ©
ΔThompson Elmer
2322 Olson Peter ©
ΔAnderson Olga M
2325ΔDorsher Lawrence J ©
Bakke Sarah J Mrs
2328ΔBergman Helen M Mrs ©
ΔSurrel Vernon W ©
2330ΔGreig Edw J
24th av intersects
2401ΔPaetz Ralph F ©
2402ΔJohnson Hjalmar E ©
ΔSvendsen Torbjorn
2406ΔVetter Willard C Rev ©
2411ΔAnderson Ida E drsmkr
Webber Roscoe D
2415ΔAhl Alex L
ΔPeterson Hans P
2416ΔSwanson Victor B
2418 Hanson Minnie Rev
White Martha Mrs Rev
2419ΔKorsvold Trygve E
ΔMurdock Raymond J
2422ΔUdstrand Palmer C ©
2423ΔCompton Robt P
ΔPetereson Earl H
2429 Riverside Free Evangelical Church
25th av intersects
2501ΔPetereson & Janz gro
Olson Andrew G
2503 Vacant
2505ΔJoe's & Berdy's Tailor Shop
Riverside av intersects
2514 Ryan Park H ©
2516ΔMcNurlin Robt L © mach
Klick Nick J
2518ΔLajcher John A
ΔSvee John M
2522ΔChovancek Michl ©
2524ΔCullen Thos E
Rush Earl
2526 Davis Winifred Mrs
Moe Evelyn E Mrs
2530ΔHomstad Earl ©
ΔRasmussen Geo C
26th av intersects
2600ΔEngman Robt J
ΔSpaugh Jas J ©
2602ΔBailey Miland L ©
Ennen Curtis W
2604ΔDammen Chas C
2608ΔLarson Vernon L ©
2611ΔChristianson Rose E Mrs
Olsen John
2612ΔJohnson Fred B ©
Peterson Benj L
2615ΔElavsky Michl
ΔKaltenbach John H
2616 Anderson Edwin H jr
ΔLarson Geo C
2617ΔOlsen Andrew M ©
2618 Anderson Arth T
Best Francis ©
2619 Germain Fred H ©
Snider Bennie J
2622ΔLeverentz Caroline E ©
2623ΔVatne Sverre I
2624ΔHerbst Henry P ©
2627ΔMiller Nathan J
Soley Lambert C
2628 Hanson Peter O ©
ΔGilbertson Luella Mrs
2630ΔFarrington Wm W
ΔReller Fred C
27th av intersects
2700 Riverside Park
2701ΔHudak Andrew ©
Hudak Andrew M
2707ΔEkberg Anna A Mrs ©
Ekberg Carl A
2711ΔCarlson John W ©
ΔOsborne Frank J
2713ΔTverberg Anna Mrs ©
2717ΔLodmill Owen A
ΔMelius Harry ©
2719ΔMonsen Nellie J Mrs ©
2725ΔPetereson Michl O ©
Peterson Wm
2729ΔAnderson Eivind
ΔTaubert Wm F ©
2731ΔHresa Carl ©
Shapansky Karl W
28th av begins
2801ΔAnderson Emma M Mrs ©
ΔSeledic Helen M Mrs
2807ΔBatalden Abner B ©
2813ΔCarlson E Vincent
ΔOlson Bert F
2815ΔEstling Matilda E Mrs ©
ΔEstling David A
2819ΔMichaelson Geo S ©
2823ΔLarson John P ©
2829ΔSwanson Alma J Mrs ©
ΔJones Wilbur W
2831ΔMichalik Danl ©
ΔCrandall Russel K
29th av begins
Franklin ter begins

8TH SE—From 800 Central av se to 17th av 5 ne of University av
122ΔMueller Transportation Co
2d av intersects
204 Peterson Douglas
Sheppard Robt E
214ΔCallahan Jos P
ΔHayes Ruby H Mrs
Crohn Clyde S
Kletzin Fredk H
ΔWhite Gene
215ΔKupp Mary Mrs ©
217 Peterson Axel F
219ΔHammang Elroy M
221ΔKohler Lulu H nurse
ΔGrant Archie A
223ΔCardinal Wm J
E Hennepin av intersects
3d av intersects
306ΔLindgren Robt W ©
307ΔBeach Edw S
Busse Jos G
309ΔEilwein Donald E
ΔLucas Harry D ©
310ΔWagner Geo
311ΔCarlson Albert J
312ΔPlachy Rosemary ©
ΔMcDougall Geo R
313ΔDunley Geo E
314ΔPage Harold W
315ΔMyhre Bastian
318ΔD'Andrea Orestes A ©
325ΔFormico Michl ©
327ΔCartier LeRoy ©
ΔHadler Herman
330ΔRiley John M ©
ΔReed Ray W
333ΔKleine Anna B Mrs
334ΔDrews Henry G ©
338ΔPylatiuk Alex ©
343ΔCavanaugh Nora C Mrs ©
400ΔTollefsrud Leonard E ©
401ΔHolter Martin G
Merriman Chas F
Schmedeke Edw E ©
404-06 Apartments
1ΔSchwarz Wm H ©
2ΔLaMere Elmer J
3ΔCarlson Carrie Mrs
4ΔHarlin Reuben E
Street continued
408-10 Apartments
1 Johnson John I
2ΔOlson Leonard E
3 Swenson Burdine L
4 Anderson Gilbert H
5 Bomsta Robt M
6ΔZafft Herbert W
7ΔCartwright Russel F
8ΔBurke Donald J
Street continued
411 Coplan Edw L
ΔGilette F Earl
413ΔSinigaglio Mauro ©
413½ΔBredeman Lawrence G
414ΔFraser Levi H ©
Ivers Peter A
White Keith J
420ΔStaats LeRoy J ©
421ΔBrown Mary Mrs
Caughron Fred P
Holin Violet Mrs
Madsen Carl M
Matson Melvin
423ΔCochran John C ©
426ΔHruska John
ΔStClair Melvin E
430 Caster Wm O
ΔCharboneau Jos ©
5th av intersects
501ΔHartwell Wesley
ΔRoberts Frances A Mrs
505 Harper Eliz Mrs
ΔCook Wesley D
ΔSolberg Sigurd
506ΔBrecht Leonard J
ΔDickson Henry H J ©
509 Butz John A
510ΔThews Verl J
511ΔOlson Oscar W ©
512ΔJohnson Oscar W ©
514ΔKnoll Edw E
515 Galgan Jacob ©
517-19 Apartments
1ΔGorman C Archie
2 Enockson Farrell L
3 Carlson Emrick M
4ΔReddy J Newton
5ΔHotchkiss Alvina
6 Hofteig Haldor J
Street continued
518ΔKeyes Madge Mrs ©
522 Waltz Hannah Mrs ©
Waltz J Fredk
524ΔHoffman Alice Mrs ©
Sharbach Albert H
525 Tsurusaki Shigeto ©
Alden Howard R
Pederson Leon P
Falk Ann D
Wood Clarence W
529ΔPeterson Mary T Mrs
6th av intersects
600ΔChristensen Jas A
601ΔAllenson Otto C fill sta
606ΔKmitch Bernard A ©
ΔLahman Wilson F
ΔMurray Eleanor P
608ΔKrook Edel S ©
614ΔLauer Nicholas E ©
616ΔCole Lyman W
618ΔHintz Rudolf W
619ΔDespatch Oven Co
625ΔDempsey Thos H
Moore Eliz Mrs ©
628 Ptacek Curtis meats
629ΔSwanson Augusta Mrs ©
630ΔFett Eric J gro
ΔFischer Geo V
633ΔWizik Wm ©
Cyrwus Jas A
7th av ends
700 Second Ward Tool House
701ΔBurroughs Esther F Mrs ©
703ΔSchleman Albert F
704ΔForch Ervin F
707ΔCarlson Carl W
ΔWenner John L
708ΔCiemierowski Peter C ©
714ΔZappa Thos P ©
Burkholder Roy A
715ΔLibby Lloyd D © genl contr
ΔBell Chas G
717 Vacant
721 Dooner Wm F
729ΔDeans John W ©
8th av ends
801 Home Furniture Co (fcty)
808ΔBorsch Sebastian F ©
Curyl Thos
812ΔSzutz Julius ©
816ΔQuade Richd D ©
817 Vacant
818ΔEllis Ann Mrs
ΔWright Kenneth
821ΔKehoe Wm ©
826ΔPuelston Fred T
9th av intersects
900 Apartments
2ΔStrauss Alex R
3ΔStadick Henry J
4 Vacant
Street continued
901 Latenville Marie A Mrs ©
907ΔNeal Fred L
911ΔJordan Peter A ©
912ΔWatson Paul W ©
913ΔSamoson Wm ©
Swanson Selmer
Townsend Ray M
Waterman Lester
917ΔLathrop Rika E Mrs ©
ΔBernier Dennis D
Leebens John H
923ΔNoland John W ©
ΔKnoblauch Orrie R
929ΔReberg Maxine M Mrs
Coffman John H
Knutson John W
10th av intersects
1003 Badtke Clarence L
ΔFlanagan Lawrence J ©
Fay Helen Mrs
Sverkerson Mary Mrs
1007ΔJensen Arth R ©
1011 Bernhardt Harvey N
ΔLaBelle Jos E
1012ΔJohnson Anna T Mrs ©
Kohler Agnes K Mrs
Latta Marion Mrs
Peterson Dorothy L Mrs
1015ΔEllis Harvey W
1021ΔPeterson Esther J gro
1025ΔSlaughter Saml L
11th av intersects
1101ΔHagen Otto H ©
Burns Oliver H
1104ΔBurlingame Jay W ©
1105ΔCzock John J ©
1108ΔJohnson Gunnar J ©
1112ΔAllen Ethel L ©
ΔPlummer Ira L
1113ΔHudak John J ©
1114ΔBurton S Chatwood ©
1117ΔMerrill Alex J
ΔPhillips Bernardo A
1120ΔHill Roscoe G ©
1121ΔWelland Rudolph L ©
1122ΔLien Silas H
1125ΔSwanson Chas A ©
1128ΔSwanke Hazel B Mrs
1129ΔFlannes Ole © contr
12th av intersects
1201ΔPierson Geo A
1203ΔCarleton Chas A ©
1208 Charlton Robt W ©
1209ΔSharp Claude L ©
1211ΔOlson Dorothy M Mrs
1212ΔConnelly Coleman A ©
ΔStein Arnold S
1214ΔLauzer Emily F ©
1215ΔCassel Albert L
1217ΔIto Sueji
1219 Shackle Kenneth B
1221ΔEason Jas C
ΔSeibert Anna C Mrs
1223ΔArneson Clarence M ©
ΔCzock Anthony J
1225ΔLang Henry ©
ΔAndreason Leonard A
1231ΔDebord J Earl
Baba Sulmo Mrs
13th av intersects
1309 Acker John J ©
ΔKaess Wm S
1310ΔMay Richd D ©
1312ΔSolce Geo C ©
1314ΔAnderson Clarence W ©
1318ΔBruneau Florence J Mrs ©
1323ΔMacDonald Bruce T
Thomas Geo H
1324ΔCarr Roman G
Reese Marvin H
1326 Fritz Arth C ©
14th av intersects
1409ΔKirkland Olive A Mrs
1410ΔKukar Mathias ©
1412ΔTerry Chas A ©
1415ΔLovell Walter D genl contr
15th av intersects
1501 Anderson Carl
ΔFrawley Robt T
1512 Schwartz Chas ©
ΔWerner Jos H
1513ΔEdstrom Robt V
1516ΔKnutson Hilda A Mrs ©
ΔPaula Burton
1518ΔHamilton Murray L ©
Stenberg Richd
Gossett Chas
1524ΔPiercey John B ©
Thompson Anna J nurse
16th av intersects
1614ΔPrenevost Arth A ©
1616ΔMcCarthy Geo F ©
1624ΔMcCarthy Wm F ©
1628ΔKitto Reuben ©

9TH AV N — From Washn av sw to 4th, 9 w of Hennepin av
245 Vacant
3d intersects

9TH AV NE — From the river ne to Broadway 9 n of E Hennepin av
9ΔScherer Bros Lumber Co
Water intersects
Sibley intersects
Ramsey intersects
Marshall intersects
113ΔRaiche Bernard J ©
Mutchler Paul L
114ΔJasper Chas M ©
117 Traczyk Walter J
Main intersects
145 Walters John J
2d intersects
211ΔHalverson Grafton
Ludlow Theo
212 Peltier Alf P
215ΔTherres Jos W auto repr
University av intersects
308 Gagnon Chas J
ΔNelson Gilbert O
310 VanVleet Harry L
312 Johnson Oscar R
317 Benarek Steph H
ΔPeltier Anna B ©
323ΔPoisson Gertrude C Mrs
327ΔThiffault Wilfred gro
329ΔHage Norman C
4th intersects
401ΔRoss Stanley J
Smolecki Jos J
413ΔBalkus Geo ©
415 O'Brien Frank E barber
5th intersects
Broadway intersects

9TH AV S — From 2d sw to 9th, 9 e of Nicollet av
140ΔWestern Weighing & Inspection Bureau yd ofc
CMStP&PRR crosses
200 CMStP&PRR fruit whse
210ΔNorthwest Butter & Egg Co whol
ΔNorthwest Dairy Forwarding Co
Washington av intersects
corΔBrooks Elevator Corp elev
325ΔAm Radiator & Standard Sanitary Corp (yds)
3d intersects
4th intersects
5th intersects
507ΔMohawk Transfer & Storage Co
515 Food Producers Laboratories
525 Northland Milk & Ice Cream Co (whse)
6th intersects
608 Storms Emma Mrs
616 Vacant
7th intersects
715-19ΔSwedish Hosp Employees Home
8th intersects
810 Norwood Apartments
Apartments:
1ΔWerner Otto E
2ΔSchmitz Rose M
3ΔKasamara Mary
4ΔTange Marjorie
5 Froiland Wilma A Mrs
6ΔMacDougall Blanche A
7ΔFredin Oscar W
8ΔMielcarek Eug A
9ΔBogen Lillian O
10ΔGagnon Wm M
11 Evans Leona M
12ΔHull Marion W
14 Hanson Lorraine
15ΔBass Dorothy B
17ΔLarson Alice I
18ΔJohnson Jack O
19ΔOlson Alf G
20ΔBergerson Lois
21ΔHaugen Thelma I
22ΔZobova Marguerite F
23ΔHopper I B
24ΔGay Michl J
25 Bishop Jennie M
26ΔErickson Doris M
27ΔO'Brien Wm P
28 Fredin Edw H
Elliot av begins
816 Daley Eliza J Mrs
ΔAntil Francis L
818 Olson Ernest G
820 Johnson Peter
Quick Lyle C
822 Reichel John N
824-26 Wurtz Martina M Mrs furn rms
Peterson Marion Mrs
Wurtz John F
828ΔOlson Dwight L
Walbridge Roy
830 Falley Inga B Mrs
832 Erickson Ernest O
Jarvick Chas
834 Emberley Peter
Roseman Ernest A
Wald Murrell E

9TH AV SE — From 2d n to 9th, 8 s of E Hennepin av
213 Bachler Arth
Frick Zella Mrs
ΔJacobsen Eug E
215ΔArnold Clayton M ©
Bourne Eliz A Mrs
University av intersects
311-13 Apartments
1ΔKranhold Arno A
2ΔBaremore Ralph K
3ΔClay Jessie M Mrs
4ΔWipperman Erma S Mrs
Street continued

NORTH-WESTERN FIRE & MARINE INSURANCE CO.
Good insurance consists of sound protection plus satisfactory service. In this company you will find abundant evidence of both.
Established in 1899.
900 New York Life Building

Hotel King Cole
MODERN COMFORT
ROYAL GUEST ROOMS
Crystal Clear Swimming Pool
Single $2.25 - $2.75
Double $3.25 - $3.75
ON LOVELY LORING PARK

MALKERSON SALES, INC.
Oldsmobile Sales — Service — Parts
23 N. 9th St. Loop Location Tel. Atlantic 7191
US TIRES

Minneapolis Polk City Directory 1952 © R. L. Polk & Co.
The reproduction of R. L. Polk & Co. directories has been made in accordance with the terms and conditions of an agreement between Historical Information Gatherers, Inc. (HIGs), and R. L. Polk & Co. The directories may not be further reproduced without permission.

Dick Long and His Modern Music
EVERY EVENING DURING DINNER at THE CURTIS HOTEL
10th St., 3d to 4th Ave. MINNEAPOLIS
Dinners $1.35 to $2.85
Also a la Carte Service

8TH SE—Contd
1101ΔHagen Otto H @
1104ΔOnake Sam @
1105ΔSwanson Roy G @
1108ΔOstby Eli V @
1112ΔAllen Ethel L @
ΔPlummer Ira L
1113ΔHudak John @
Hudak Lawrence J
1114ΔSperry W Homer @
1117ΔPhillips Montana M Mrs @
ΔStricklin Grady E
1120ΔHill Blanche C Mrs @
1121ΔWelland Rudolph L @
1122ΔMay Jas M @
1125ΔSwanson Chas A @
1128ΔRisnes Severin @
Precai John
1129ΔColwell Jas B @
ΔHauser Bruce
Gorilla Edw C
12th av intersects
1201ΔRemily Wm M @
ΔThompson Sidney
1203aΔCarleton Chas A @
1208ΔCharlton Robt W @
1209ΔSharp Claude L @
1211ΔOlson Dorothy M Mrs
1212ΔConnelly Sarah Mrs @
Gustafson Raymond F
1214ΔLanzer Emily F @
1215ΔMatsuura Yoshimi
ΔPeters Carl A @
Kanluka Alex
ΔPockrandt Berhardt
1217 Thompson Carl C @
ΔLarsen Leonard H
1219ΔThompson Chester E
1221ΔAndrens Arth C
1223ΔCzock Anthony J
ΔEspedal Magnus
1225ΔLang Henry @
ΔAndreasen Leonard A
1231ΔLeonard Juliana Mrs @
13th av intersects
1309ΔAcker John J @
1310ΔRuss Robt H @
1310 Gagna Alf
1312ΔSeice Geo C @
1314ΔConlon Jas F @
1315ΔMurray Diane Mrs @
ΔSpicer John L
Klein Esta
1317ΔFiore Carrie B Mrs @
1317 Bangert C Fredk
1318ΔHansen Magnus E @
1323ΔStrandell Emil A
ΔTrahan Theo J @
1324 Schafer David E
ΔCarr Roman R'chd @
1326 Fritz Arth C @
14th av intersects
1410ΔMatthews Florence I Mrs
1412ΔTerry Chas A @
1415ΔPhelps Drake Co genl contrs
15th av intersects
1501ΔSmith Milton C
ΔBaker Shirley
1512ΔWerner Bertha M Mrs @
1513 Sinclair Ochel W @
1516ΔKnutson Hilda A Mrs @
Afdahl Arth
ΔGrinder Genelle Mrs
1518ΔRoff Gerald E @
1524ΔPiercey John B @
16th av intersects
1614ΔPrenovost Arth A @
1616ΔMcCarthy Myrtle E Mrs @
1624ΔAtkinson Joan L
1628 Hutchings Warren
ΔSkok Sedora Mrs
ΔNizik Ralph E

9TH AV N—From Washington av sw to 4th, 9 w of Hennepin av 3
245 Davis & Ruben Co whse
3d intersects
315ΔPratt's Express Co

9TH AV NE—From the river ne to Broadway, 9 n of E Hennepin av 8
9ΔScherer Bros Lumber Co
Water intersects
Sibley intersects
Ramsey intersects
Marshall intersects
113 No return
114ΔJasper Chas M @
117ΔGrich Andrew
Main intersects
145ΔWalters John J contr
2d intersects
211 Hnojewyj Mychajlo
212ΔMay Edw @
215ΔTherres Motor Service
ΔEast Side Beverage Co
University av intersects
306ΔAitkin Albert @
310ΔKarbo Leonard J @
312ΔAittala Emil R @
317ΔBenarek Steph S
ΔPehler Anna B @
323ΔChmielewski Tony
327ΔThiffault Wilfred gro
329 Vacant
20
4th intersects
401ΔGorden Fred W
Muzwick Ludwik
413 Balkus Geo @
415ΔO'Brien Frank E @ barber
5th intersects
Broadway intersects

9TH AV S—From 2d sw to 9th, 9 e of Nicollet av 4
140ΔWestern Weighing & Inspection Bureau yd ofc
75
CMStP&PRR crosses
200 CMStP&P fruit whse
210ΔNorthwest Butter & Egg Co whol
ΔNorthwest Dairy Forwarding Co
211ΔIntl Forwarding Co (frt terminal)
Washington av intersects
309ΔAmerican Radiator and Standard Sanitary Corp
325ΔAm Radiator & Standard Sanitary Corp (yds)
3d intersects
4th intersects
5th intersects
507ΔMohawk Transfer & Storage Co
ΔAmerican Box Board Co mfr paper boxes
515 Food Producers Inc
525 Northland Milk & Ice Cream Co (whse)
6th intersects
608 Storms Emma Mrs
613ΔHazelton Lyman W
7th intersects
8th intersects
810 Norwood Apartments
1ΔWerner Otto E
2ΔMoertle Kath
3ΔRosengren Myrtle E Mrs
4ΔTange K Marjorie
5ΔMartin Bernice
6 Bann Tom
7ΔAnderson Martha
8ΔSartell Phyllis
9ΔO'Brien Vincent
10ΔGagnon Josephine Z Mrs
11ΔEvans Leona M
12ΔWallstedt Phoebe
14ΔMurtberg Ray W
16ΔOberg Olof M
15ΔStawarski Henry
17ΔSwanson Ida A Mrs
18ΔSucmi Cath F
19ΔAnderson Fred
20ΔBreslauer Estelle M
21ΔKunze Jim
22ΔSherman Myrtle S
23ΔZeesman Sam
24ΔLindsay Swayne
25ΔHoughton Orvid J
26-27ΔHemb Thos E
Elliot av begins
816 Olson Wallace
818ΔEllis Wm B
Jeske John
820 Leslon Curtis
822 Green Essie Mrs
Eidstrom Vesta Mrs
824 Whitehall Virgil
825ΔRostamo Conrad T
826 Wurtz John F
828 Walbridge Asa V
ΔBeaulieu John
830ΔFalley Inga B
832 Apartments
1 Radde Marie F Mrs
2 Bucher Ruth Mrs
3 Mullaney Alphonsus
4 Boucher Wm
5 Bergstrom John L
6 Erickson Ernest O
7ΔAnderson Arvid
Street continued
834 Peters Emil
ΔThorpe Mildred
Doir Sophia Mrs

9TH AV SE—From 2d n to 9th, 9 s of E Hennepin av 6
213ΔCross Howard G
ΔKennedy Leo V
215ΔArnold Clayton M @
University av intersects
311-13 Apartments
1ΔKranhold Arno A
2ΔBatemore Ralph K
3ΔFrusin Jean
4ΔWipperman Erna S Mrs
Street continued
312ΔYoungberg Julia E @
316ΔKeeler Julia Mrs @
317ΔHagenstad Raymond M @
319 Rappe Mervin
ΔRuud Johnnie
18
4th intersects
412ΔCloutier Elmer G @
5th intersects
515ΔPemberton John L @
516ΔRockney Earl T @
517 Miller Budd F @
519 Johansen Eug @
525ΔNellas Geo A @
530ΔRobinson Arth J @
532 Weber Charlotte
ΔSmith Carol
6th intersects
600ΔCastner Theron S @
International House Inc The club
611ΔSpringer Earl @
612ΔErdmann Caroline Mrs @
613ΔGold Arth M @
614ΔKelly Jas W
615ΔTrystad Martin Rev @
615½ΔAnderson Lillian
ΔChing Woodrow
616ΔWilson Violet Mrs @
ΔConnell John D
ΔGysland Verdie M
617ΔBrunas Remo C @
ΔShirrey Alan
619 Apartments
1 Carlson Warren
2 Hubbard E Wells
3 LaPage Edw
4 Murry Edna Mrs
5ΔIrwin Ann
Street continued
621ΔWipper Amelia Mrs @
ΔNelson Myron P @
7th intersects
717ΔLeegard Lyland O @
719 Johansen Eug @
724ΔCary LaVerne Mrs @
726ΔMegard Clarence W @
8th intersects
808 Apartments
1 Vacant
2ΔJensen Rodger
3ΔIbele Warren E
4ΔHolum John
Street continued
808ΔGreer Clyde @
812ΔShaw Jack @
816ΔDrooeck Peter P @
820ΔCraig Lindsay M @
821ΔSteel Structures Inc
Minn McKee Door Co (Div of Steel Structures Inc)
824ΔRiley Harry F @
828ΔSever John @

9TH N—From 832 Hennepin av n to 2d av 1B-1
Hawthorne av intersects
19-23ΔMalkerson Sales Inc autos
1st av N intersects
Currie av intersects
101ΔTurk Arnold A fill sta
108ΔNational Household Distributers Inc
112ΔKaufman Printing Co
115ΔEckian Radio Co
ΔEckion Co electronic devices
117 Heymer J K Co (ship dept)
120ΔCubby Inn tavern
122 Vacant
125ΔRed Wagon Products Inc popcorn
129ΔNorth Star Card Co Inc greeting cards

9TH S—From 833 Hennepin av se to 15th av and from 831 Cedar av e to Franklin ter 2B-1
8 Lee's Candy Shop
9ΔFairmont Hotel
10ΔGibbs & Co beauty sups
11-17ΔReinhard Bros Co Inc automotive equip
14ΔAstaire Fred Dance Studio
18ΔLee Herman O restr
20 Knoblauch Inc auto parking
30ΔYoung Mens Christian Assn Building
ΔYoung Men's Christian Assn North Central Area
ΔYoung Men's Christian Assn
ΔYoung Men's Christian Assn (state and area ofc)
ΔYoung Men's Christian Assn (downtown br boys' div)
ΔYoung Men's Christian Assn (Downtown Br)
ΔYoung Men's Christian Assn Cafeteria
ΔMinnesota State Committee Central Area Council YMCA
LaSalle av intersects
36-40ΔRadio City Theatre
37ΔWylie J M Piano Co (side entrance)
39ΔBurke Sally G Mrs women's wear
41ΔHerrick Ruth C Mrs linens
43ΔAcousticon of Mpls hearing aids
45ΔJohnstone-Chalstrom Inc women's clo
47 Steiner Building
Rooms:
200ΔKing Robt M osteo
202ΔHjornevik Rose L Mrs beauty shop
204 Vacant
206ΔKeyes Leslie S osteo
208ΔPerry David Co dental supplies
210ΔHaponik Jos J tailor
212ΔMattes E Dorothy beauty shop
214ΔSteinmetz Edith designer
215ΔHulting Algot F osteo
216ΔMeyers Grace H Mrs osteo
218ΔSwanson Walter L coml artist
220ΔFlory Will H osteo
222ΔBogert Wm E CSP
ΔCrope Horace M CSP
224ΔAm Bible Society
226-28ΔAmerican Linen Supply Co (exec ofc)
ΔMpls Realty Holding Co
230ΔKennedy-Robertson Co adv
232 Vacant
234ΔIdtse Ruby M osteo
ΔIdtse Constance T osteo
Steiner Bldg—Contd
235-36ΔAnderson Kathryne H scalp specialist
238ΔSteiner Bldg (custdn ofc)
Street continued
49ΔHealth Shoe Shop
ΔLundeen Gerald chiropodist
ΔNordredt Martin S chiropodist
50ΔMid Continent Radio-Television Inc
ΔWTCN Television Sta
ΔWTCN Radio Station
ΔAmerican Broadcasting Co
51ΔAllen Ruth women's clo
53ΔLamp Shade Mart
55ΔAugustana Book Concern
57ΔPeterson Furs Inc
59ΔP & S Lunch
61ΔJudges Pharmacy
63ΔPhysicians & Surgeons Bldg
bsmt 1ΔBooth's Repair Shop
Rooms:
300ΔOberg Carl M phys
ΔSwanson Martha O optician
301ΔJohnson Optical Co
302ΔBierman Claude W dentist
304ΔDale John S dentist
306ΔSonotone of Minneapolis hearing aids
308ΔWyatt Alvin S dentist
ΔWyatt Oswald S phys
ΔChisholm Tague C phys
309-11ΔHagman Harry C Dental Laboratories
310ΔNoble Fredk W
ΔJensen Jas R dentist
312ΔAndresen Karl phys
400 Vacant
401ΔLillehei Clarence I dentist
402ΔEngstrand Oscar J phys
ΔNoth Henry W phys
403ΔMiller Arden L
405ΔFroyd Roman J chiropodist
406ΔStahmann Benj J dentist
ΔBauer Theo H dentist
407ΔSchlen Chas W dentist
408ΔMitchell Berton D phys
ΔSchmidt Robt W phys
409ΔOffice of Building
410ΔMcKay Herbert D dentist
412ΔFredsall Roger J dentist
414ΔWanous Edwin F dentist
500ΔOlsen Carl C dentist
ΔBilka Paul J phys
502ΔPoppe Fredk H phys
ΔGessner Roy C dentist
503ΔCarson K Paul dentist
ΔCarson K Paul jr dentist
504ΔHartwig Jos I dentist
506ΔBloom Norman R phys
507ΔBeirstein Saml S phys
508ΔNygren Herbert E dentist
510ΔSimonelli David M dentist
512ΔRebney Clarence H dentist
514ΔAhnmark Oscar P dentist
515ΔHoltzman Clarence W dentist
519ΔBuirge Raymond E phys
523ΔPeterson Allan D dentist
525ΔVos Edw H dentist
600ΔDrake Chas R phys
ΔJohnson Julius phys
ΔLindberg Arvid C phys
ΔZinter Ferdinand A phys
ΔLindberg Winston R phys
601ΔBrowne Robt W dentist
602ΔBritzius Kenneth E dentist
604ΔBritzius Harry A dentist
605ΔHilden Edw R dentist
606ΔSummers Lloyd E dentist
608 Vacant
609ΔBulkley Kenneth phys
ΔBjornnes Norman P dentist
610ΔMcPheeters Herman O phys
ΔKusz Clarence V phys
612ΔFay Clifford T dentist
700ΔWells Amos S dentist
701ΔFingerman David L phys
702ΔDurfee Laurence M dentist
ΔBratrud Arth F phys
703ΔFahlstrom Jos G dentist
704ΔWatson Wm E dentist
ΔGibbs Robt W phys
706ΔJacobsen W Manfred dentist
707ΔFrisch David C phys
709 Vacant
710ΔOhsberg Eug E dentist
ΔWoldum Lester H dentist
711ΔNoran Harold H phys
ΔErickson Clifford O phys
ΔResch Jos A phys
714ΔFontaine Elie N dentist
800ΔDvorak Jos W dentist
ΔAlexander Harlan A phys
ΔHagen Wayne S phys
801ΔBower Edwin J optician
ΔKoepcke Gerald M phys
ΔPratt Fred J jr phys
802-05ΔMacQueen Wesley W dentist
806ΔMcFarland Arth H phys
807ΔKennedy Claude C phys
808ΔHolte Norman O dentist
9TH S—Contd
Physicians & Surgeons Bldg—Contd
809ΔPettit Chas A dentist
ΔPettit Paul S dentist
810ΔBuzzelle Leonard K phys
814ΔRussell Arth N phys
2B-5
Nicollet av intersects
74 Vacant
76-78 Medical Arts Arcade
76ΔBenson Optical Co
78 Medical Arts Building (For 1st to 10th fls see 825 Nicollet av)
Rooms:
1125ΔHayes Jas M phys
1127ΔBarron Moses phys
ΔFeinberg Philip phys
1131ΔPeppard Thos A phys
ΔRegnier Edw A phys
ΔMcCormick Donald P phys
1135ΔCooperman Edw dentist
ΔCooperman Oscar dentist
1137ΔPhelps Kenneth A phys
1141ΔMcKinlay Chauncey A
1146ΔMiska Fred J dentist
1147ΔEhrlich S Paul phys
1149ΔMoe John H phys
ΔCarlander Lester W phys
ΔO'Phelan Harvey phys
1150ΔDiamond Hymen A dentist
ΔDiamond Burton H dentist
1218ΔFisher Isadore phys
1225ΔHarker Lee A dentist
1227ΔFeeney Howard S dentist
ΔFeeney John M phys
1231ΔSpratt Chas N oculist
ΔLitchfield John T oculist
1233ΔBraasch Wm F dentist
1235ΔRacine Geo L dentist
1241ΔGammell John H oculist
1245ΔHudson Geo F phys
1246ΔDunn Park M dentist
1250ΔHayes Fred H dentist
ΔHayes Fred J dentist
1251ΔKinsella Thos J phys
ΔCaspers Carl G phys
1253ΔSkjold Arth C phys
ΔGrotting John K phys
1425ΔMacKinnon Donald C phys
ΔHallberg Chas A phys
1427ΔStanford Chas E phys
ΔTangen Geo M phys
Cundy Donald T phys
1433ΔBlomgren Fredk W dentist
ΔCranmer Richd R phys
1439ΔCohen Jos T dentist
1443ΔLoomis Earl A phys
1445ΔSwanson Emmet O dentist
1446ΔOlson Alf dentist
1447ΔPeterson Wm A dentist
1449ΔStortie Albert dentist
1450ΔHoward Sol E phys
1451ΔOrr Kinley T dentist
1453ΔNelson Harvey N phys
ΔHansen Rollin M phys
1520ΔFossum Kenneth C dentist
ΔPeterson Nordahl P phys
ΔPeterson Oliver H phys
ΔPeterson Oliver H jr phys
1527ΔBerkwitz Nathaniel J phys
1529ΔMpls District Dental Society
1531ΔMiller Harold E phys
ΔSchaaf Fredk H K phys
1533ΔReinking Henry N dentist
1535ΔDickson Wm A dentist
1537ΔLenz Otto A phys
1541ΔLerner Abr R phys
1543ΔFriedman Isadore L dentist
1545ΔLembke Russell E dentist
1546ΔEates Geo D dentist
ΔThom Lewis W dentist
1549ΔJernall Roy M dentist
1551ΔScott Horace G phys
1553ΔLynch Matthew J phys
ΔSmith Wm L dentist
ΔSweetser Horatio B phys
ΔSweetser Theo H phys
1629ΔMyhre Jas phys
ΔYlvisaker Ragnvald S phys
1631ΔGratzek Frank R phys
1633ΔArnold Ann W phys
ΔMoorhead Marie phys
1635ΔRice Carl O phys
ΔStrickler Jacob H phys
1645ΔRusten Elmer M phys
ΔHauser Geo W phys
1647ΔRice Earl L dentist
1648ΔLeverentz Eric J dentist
ΔPartridge Mark O dentist
1649-51ΔJohnson Arth B phys
ΔHendricks Lambert M dentist
1650ΔPartridge Walter H dentist
1653ΔMaxeiner Stanley R phys
ΔAdkins Chas D phys
1727ΔBenjamin Arth E phys
ΔBenjamin Harold G phys
ΔBenjamin Edwin G phys
ΔBenjamin Winifred G dentist
ΔDaniel Donald H phys

NORTHWESTERN MUTUAL LIFE INSURANCE CO.
of MILWAUKEE, WISCONSIN
FRANCIS R. OLSEN and Associates
1145 Northwestern Bank Building
MINNEAPOLIS, MINN.

GEORGE H. BOTKO COMPANY
ARTIFICIAL LIMBS

Hennepin and Lake
Tel. Regent 6676

HANSORD PONTIAC CO.
NORTHWEST'S LARGEST PONTIAC DEALER
1328 HENNEPIN AVE. MINNEAPOLIS, MINN. ATLANTIC 0461

Minneapolis Polk City Directory 1957 © R. L. Polk & Co.
The reproduction of R. L. Polk & Co. directories has been made in accordance with the terms and conditions of an agreement between Historical Information Gatherers, Inc. (HIGs), and R. L. Polk & Co. The directories may not be further reproduced without permission.

For YELLOW CAB "Radio Equipped" CALL FEDERAL 2-7171

N. C. BENNETT LUMBER CO.
Kiln Dried Lumber
Fast Dependable Service
2825 5th Ave. So.
TAylor 4-0741

Twin City Insurance Agency
ASSOCIATES:
GEORGE C. ROMENS
MATTHEW S. ERICKSON
JOHN R. SHEEHAN
JAMES J. SHEEHAN
C. H. "GUS" KAVALARIS
ESTABLISHED 1913
1106 PLYMOUTH BLDG.
TELEPHONE
FE 6-6668
R. F. SHEEHAN
General Manager
RAY SHEEHAN, JR.
Sales Manager

8TH S—Contd
2429 Anchor Lodge No 88 IOOF
25th av intersects
2501ΔBakers Grocery
2503ΔWanous Tailors & Cleaners
2505ΔSpecialty Printing
Riverside av intersects
2514ΔBotz Conrad G ©
2516ΔAckerson Howard P
ΔMcNurlin Robt L ©
2518 No return
2522ΔChovancek Michl ©
2524ΔDotel Lucille Mrs ©
ΔHowes Earl J
2526ΔMiller Harold H
2530ΔHomstad Earl S ©
ΔDevereaux Wm H jr
26th av intersects
2600ΔHall John T
2602ΔBergman Orrin W
ΔSendechy Anna Mrs ©
ΔRenz Kenneth
2608 Gillmore Raymond H ©
2611ΔMcKean Irene
ΔRorec Leonard G
2612ΔGilbertsen Luella E Mrs
ΔGeisendorfer Jas V
2615ΔJerdee Emil D
ΔKaltenbach John H
2616ΔFeigum Jos
ΔMadsen Mads ©
2617ΔOlsen Andrew N ©
2618ΔHerbig Arth ©
ΔWelte Clayton
2619ΔGermain Fred H ©
ΔAhrens Donald
2622ΔClementson Earl J ©
2623ΔMoody Donald L ©
ΔHornby Julia
2624ΔMcInerney Margt M ©
2627ΔCase Floyd V ©
2627 Holm Ellen Mrs
2628ΔBaglo Carl M ©
ΔKolstad Gladys Mrs
2630ΔReiler Wm A
ΔReiler Fred C ©
27th av intersects
2700 Riverside Park
2701ΔHudak Andrew J ©
ΔGardner Marvin R
2707ΔEkberg Carl A
2711ΔCarlson John W ©
2713ΔTverberg Anna C Mrs ©
2717ΔRomanovski Valentina
2719ΔWeigler Margt Mrs
ΔWeigler John jr ©
2725ΔPeterson Michl O ©
2729ΔTaubert Jean R Mrs ©
ΔRoel Rosalind Mrs
2731ΔHreha Carl ©
ΔFranzmeier Richd A
28th av intersects
2801ΔAnderson Emma M Mrs ©
2807ΔRoholt Leif H
2813ΔStammer Glenn E
2815ΔKnaeble Geo P
ΔSloan Chas D
2819ΔMichaelsen Geo S ©
Haugen Jennie Mrs
2823ΔLarson Melvin G ©
2829ΔSwanson Alma Mrs ©
ΔBriggs Geo P
2831ΔMichalik Danl ©
ΔMital Andrew
29th av begins
Franklin ter begins

20
8TH SE—From 800 Central av se to 17th av, 5 ne of University av
122ΔOvernite Express Corp
ΔTwin City Fargo Freight Inc
ΔOvernite Express Corp
2d av intersects
202 Vacant
204ΔMark Irving
214ΔCallahan Jos P
ΔCrohn Clyde S
ΔMcKeen Guy F
ΔLeTourneau Gert Mrs
215ΔMcHugh Howard W ©
217ΔLund Richd N
219ΔHammang Elroy M
221ΔGrant Ethel Mrs
ΔBursey Alois L
223ΔCardinal Wm J
18
E Hennepin av intersects
3d av intersects
306ΔDolbee Lewis J ©
307ΔElling Mike M
ΔAnderson John H
309ΔByzewski Helen Mrs
310ΔEng Olin A ©
311ΔMyhre Bastian
312ΔPlachy Rosemary ©
313ΔEmerson Alvin
314 No return
315 No return
318ΔD'Andrea Orestes ©
325ΔFormico Maymie G Mrs ©
ΔMyhre Carl L
ΔMyhre Bastian
327ΔBrodemus Wm ©
330ΔReed Ray W ©
ΔLovestrand Leon
333ΔBurns John T ©
334ΔDrews Rose Mrs ©
335 Konze Alta Mrs
Lee Jasper
338ΔJones Grace A Mrs ©
339ΔLakeman Raymond D
343ΔCavanaugh Nora K Mrs ©
400ΔTollefsrud Leonard E ©
401ΔSchmedeke Edw E ©
ΔSchmedeke Alden
404-06 Apartments
1ΔHeraly James E ©
2ΔDeSheng Helen Mrs
3ΔCarlson Carl P
4ΔHarlin Reuben E
408-10 Apartments
1ΔPearson John
2 Vacant
3ΔHetland Gordon
4 Christianson Francis
5ΔReiners Erma Mrs
6ΔDaniels LeRoy
7 McDonald Lawrence
8ΔHetland Wesley J
411 Westring Clinton
ΔDurkot John J
413ΔSinigaglio Mauro ©
413½Kusha Eug L
414ΔFraser Levi H ©
420ΔNess Marie L
ΔBrowne Mary L Mrs ©
ΔBrowne Lawrence A
421ΔJohnson Marilyn E
ΔWolfe Carlos E
ΔSteblay Anthony J
ΔPickerings Robt
ΔPeterson Virgil
423ΔBloom Lyle F ©
426ΔSederstrom Wm contr
ΔOlson Donald
430 Anderson Joan Mrs
5th av intersects
501ΔJohnson Lulu E Mrs ©
ΔLiefert Alma Mrs
505ΔWebster Jeannette V ©
ΔWard Grace M
ΔMarohl Daniel A
506ΔDickson Henry H ©
509ΔButz John A
510ΔBurkheart Edw
511ΔOlson Oscar W ©
512ΔJohnson Oscar W ©
514ΔJaeger Ivan P ©
515ΔSoderstrom Harley H
517ΔDickson Carl J ©
518ΔKeyes Madge Mrs ©
519ΔSorenson Stanley W ©
ΔPopsil G R
522ΔWaiz Hannah Mrs ©
Waiz J Fredk
524ΔSharbach A H
ΔHoffman Alice M Mrs © real est
525ΔTsurusaki Shigeto ©
528ΔCarlson Arth ©
529ΔO'Connor Geo J
531ΔHuseby Robt ©
6th av intersects
600ΔSemowsky Konstantin ©
Semeniuk Antin ©
601ΔNelson Alton J gas sta
606ΔDonovan Peterson
ΔThoreson Elmer
ΔErickson Anne Mrs
ΔOrdyniec Walter J
608ΔLaChance Lester L ©
614ΔLauer Anna Mrs ©
616ΔChallgren Roy E
618ΔKobak Frank A ©
619ΔDespatch Oven Co oven mfrs
622ΔTapsak Geo ©
625ΔMoore Eliz Mrs
ΔHobeck Elmer W ©
628 Walstead Albert M meats
629ΔSvobodny John ©
630ΔHawley Robt gro ©
633ΔWizik Wm J ©
Cyrwus Mary Mrs
7th av ends
700 Vacant
701 Mason Joseph
ΔBurroughs Esther F Mrs ©
703ΔAndrusok John A ©
704ΔJuhlke Clifford W ©
707ΔGreene Avis
ΔWhitchurch Norton W ©
708ΔChesney Christine R ©
713 No return
714ΔZappa Althea C Mrs ©
715ΔLibby Lloyd D ©
721ΔRogge Harold
ΔKjesth Francis R
729ΔChinander Sherman D ©
ΔSargant Saml
8th av ends
801-03ΔSchultz D A Inc mfrs agts
ΔTwin City Metalseal corp platers
Schultz D A Realty Co
Fabra Print Inc designers
806ΔBorsch Sebastian F ©
812ΔFilipovich Roman ©
816ΔNiznik Joseph F ©
ΔMastro Barnie
818ΔEllis Ann Mrs
ΔWright Kenneth
821ΔKehoe Grace D Mrs ©
826 No return
9th av intersects
900ΔSmith Jack A
ΔAlbrecht Paul
901ΔLatenville Marie A Mrs ©
907ΔFecht Arth H ©
911ΔHauk Otto ©
912ΔElmberg Donald E ©
913ΔBierman Herman
ΔKline Emily
917ΔBernier Adeline Mrs ©
ΔSternberg Fred W
923ΔNoland John W ©
929ΔRice Lewis H ©
28
10th av intersects
1003ΔElsberry John E ©
1007ΔHennings Arth G
1011ΔBurns Oliver H
ΔPederson Ralph O
1012ΔJohnson Anna T Mrs ©
1015ΔRobertson Margt Mrs ©
1021ΔDelander Carl G © gro
1025ΔGoble Lloyd C ©
11th av intersects
1101ΔShea Thos R © contr
1104ΔBaehr Herbert W ©
1105ΔNelson Reuben P ©
1108ΔLandro Jens ©
1112ΔSampson Ernest J ©
ΔQuammen Kermit J
1113ΔHudak John ©
ΔHudak Lawrence J
1114ΔCarlson Victor E ©
1117ΔPhillips Montana M Mrs ©
ΔStricklin Grady E
1120ΔHill Blanche C Mrs ©
1121ΔWeiland Rudolph L ©
1122ΔSi-Hsuin Yu Robt ©
1125ΔSwanson Chas A ©
1126ΔYlitalo Elmer W ©
1129ΔJohnson Lyle J
12th av intersects
1201 Melton Stanley
ΔJohring Shirley
1203 Vacant
1208ΔCharlton Robt W ©
1209ΔLeVair Robt D
1211 Olson Dorothy Mrs
1212ΔLink Robt J
1214 Vacant
1215ΔKingston John
ΔPeabody Alan W
ΔBarrett Roger L
ΔBoostrom Donald ©
1217ΔLarsen Leonard H
1219ΔThompson Carl C ©
1221ΔSmith Donald G ©
Budde Floyd
1223ΔNiemi Roy L
ΔSmith Raymond R
1225ΔLang Henry ©
Andreason Eleanor Mrs
1231ΔJohnson Ida M Mrs ©
13th av intersects
1309ΔAcker Frances Mrs ©
Johnson Teresa R Mrs
1310ΔRoeschlein E R
1312ΔSoice Geo C ©
1314ΔColon Jas F ©
1315ΔSchulz John H ©
ΔRhodes Ronald
1317ΔGuthrie Martin V ©
1318ΔCarleton Chas A ©
1323ΔWendt Clifford R
ΔTaylor Robt F
1324ΔCarr Roman R ©
1326ΔFritz Arth C ©
14th av intersects
1410ΔTharalson Gladys Mrs
ΔMatthews Florence I Mrs © nurse
1412 Vacant
1415ΔPhelps-Drake Co Inc bldg contrs
15th av intersects
1501ΔMoran Billie L
ΔWarmka Robt W
ΔWall Connie M
1512ΔWerner Bertha M Mrs ©
Larson Jas T
1513 No return
1516ΔKnutson Hilda A Mrs ©
1520ΔRoff Gerald E © trucking
ΔRoff Robt E trucking
1524ΔPiercey John B ©
16th av intersects

3
9TH AV N — From Washington av sw to 4th, 9 w of Hennepin av
129ΔHopkins Iron Specialties
245ΔStrike Master Inc fishing tackle mfrs
ΔStandard Plumbing Supply Co Inc
3d intersects
315ΔPratt's Express Co

8
9TH AV NE—From the river ne to Broadway, 9 n of E Hennepin av
9ΔScherer Bros Lumber Co lbr ret
Water intersects
Sibley intersects
Ramsey intersects
Marshall intersects
113ΔRaiche Bernard ©
114ΔJasper Chas M ©
117ΔStraus Mary Mrs ©
Main intersects
145ΔDarta Jos P
2d intersects
221ΔFriend Lavern P
ΔMiller Bertha Mrs
212ΔZibura Twan ©
215ΔTherres Motor Service Co auto reprs
ΔEast Side Beverage Co beer distrs
University av intersects
308ΔPhelps John B
310ΔGagnon Chas J ©
312ΔAittala Emil W ©
317 Benarek Antoinette Mrs
ΔPehler Anna B ©
323ΔOlson Virginia Mrs
327ΔDuwenhoegger Anton J gro
329 Vacant
20
4th intersects
401 Mattisen Genevieve Mrs
413 Balkus Peter J
5th intersects
Broadway intersects

4
9TH AV S — From 2 sw to 9th, 8 s of Nicollet av
210ΔN W Dairy Forwarding Co diary products whol
211 No return
76
CMStP&PRR crosses
200 CMStP&PRR fruit whse
210ΔNorthwest Butter & Egg Co Inc whol
ΔNorthwest Dairy Forwarding Co
211ΔSchlitz Brewing Co beer whol
Washington av intersects
309ΔAmstad Standard Supply Co plmb
3d intersects
4th intersects
5th intersects
507ΔMohawk Transfer & Stge Co
ΔAm Box Board Co paper box mfrs
515ΔFood Producers Inc food products mfrs
6th intersects
516ΔAnderson Alton
7th intersects
8th intersects
810 Norwood Apts
1ΔWerner Delia M Mrs
2ΔJohnson Josephine A
3ΔRosengren Myrtle E Mrs
4ΔHamre Charlene
5ΔChadwick Emma E
6ΔLamberthy Victor
7ΔBryant Jean
8ΔMinster Geo
9ΔO'Brien Vincent W
10ΔMikkleson Lavonne
11ΔEvans Leona M
12ΔParker Jas E
14ΔAnderson Victorine
15 Klemm Walter
16ΔKutter Donald
17ΔFreeman Ione
18ΔFredrickson Jennie Mrs
19ΔThieman Clara Mrs
20ΔBeacon Timothy O
21ΔAmdahl Ann
22ΔEarl Bruce S
23ΔCook Arlo L
24 Alswager Wm M
25ΔRostamo Conrad T
26ΔQuist Richd
27 McKlensey Chas
28 Norstrom Wm
Elliot av begins
816 Apartments
1 Barlow Jos L
2 Crowe Walter
3 Anschutz Wm H
4 Hammond Edw
818 Apartments
1-2ΔLind Edell E Mrs
3 Hunt E
4 Kelly Peter
5 Johnson Wm
6 Olson Darlene
820 Apartments
1-2ΔLind Gordon
3 Vacant
4-5 Roger Mary
6 Doty Ray
7 Vacant
822 Vacant
824 Vacant
826 Wurtz John F
Johnson Axel G
828ΔPowers Julia A
ΔSwanson Marie Mrs
830ΔBlumer Edgar
832ΔBrown Letitia Mrs furn rms
Roska Eug
834 Apartments
1 Sheppard Geo
2ΔBoardman Jos
3 Bretichl Grace
4 Vacant
5 Warner Edw
6 Hokenson Enga Mrs

6
9TH AV SE—From 2d n to 9th, 9 s of E Hennepin av
212 Lien Rodney
ΔOliver Fred
215ΔArnold Clayton M ©
ΔGeistfeld Ronald E
University av intersects
218ΔJensen Henry A ©
224ΔEntner Marvin L
ΔSorflaten Burton J
ΔAnderson Norman P
311-13 Apartments
1ΔGoergen Cass
2ΔArmstrong Geo P jr ©
3ΔBelgum Dorothy
4ΔWipperman Erna S Mrs
Street continued
312ΔYoungberg Julia E ©
316ΔKeeler Julia Mrs ©
317ΔHagenstad Raymond M ©
319ΔRuud Johnnie
ΔNess Richd D
ΔMamyniuck Steph
ΔKobski Melvin
18
4th intersects
412ΔChowning Wilhelmina ©
5th intersects
515ΔPemberton Lucy Mrs ©
516ΔRockney Earl T ©
517ΔMiller Budd F ©
519ΔSirich Edw H ©
525ΔNellas Geo A ©
530ΔRobinson Arth J ©
532 No return

9TH AV SE—Contd
6th intersects
600ΔCastner Theron S ©
ΔInternational House Inc The club
611ΔSpringer Dorothy D Mrs ©
612ΔWerner Eliz Mrs ©
613ΔGold Arth M ©
614ΔSolseth Raymond L ©
ΔIngman Arlen W
615ΔWilbert Dorothy L
ΔMiller M Millard
616ΔPorter James
617ΔBrunas Ramo C ©
619ΔWest Ruth Mrs
ΔSwanson Donald
621ΔNelson Myron P © pntr
7th intersects
717ΔLeegard Lyland O ©
718ΔCarlton Mary ©
719ΔJohanson Eug ©
724ΔLarson Richd R ©
726ΔMegard Clarence W ©
8th intersects
803 Apartments
1ΔSimmons Arth
2ΔPeterson Wayne D
3ΔBrick P D
4ΔMilnar Joseph P
808ΔTweten Olaf E ©
812ΔPesina Blanche Mrs ©
816ΔDroneck Eliz Mrs ©
820ΔCraig Mathew L ©
821ΔSteel Structures Inc bldg supplies
ΔMinn McKee Door Co Div of Steel Structures Inc
824ΔRiley Harry F ©
828ΔSever Leo J ©
ΔReichman Ida S

28-1
9TH N—From 832 Hennepin av n to 2d av
17 bsmt Durfee Lawrence F tape recording rep
Hawthorne av intersects
19-23 Malkerson Sales Inc auto dealers
1st av N intersects
Currie av intersects
101ΔTurk Arnold A gas sta
108 Vacant
112ΔKaufman Printing Co
119ΔHeilicher Bros Inc phonographs & records
120ΔCubby Inc restr
122 Durable Upholstering storage
125 Greetings Unlimited storage
129ΔGreetings Unlimited greeting cards
ΔNorth Star Co Inc greeting cards

28-1
9TH S—From 833 Hennepin av se to 15th av and from 831 Cedar av e to Franklin ter
8ΔLee's Candies
9ΔFairmont Hotel
10ΔGibbs & Co beauty equip & sups
11ΔDayton's (contract division) ofc furn
13ΔPark & Shop auto parking
14 Basting Building
ΔAm Legion Fifth Dist
15ΔNorthwestern Fire & Marine Ins Co
ΔSterling Dental Laboratory
ΔHartford Group Insurance
16ΔHerman's Lunch restr
20ΔKnoblauch Inc (br) auto parking
30Δ Young Mens Christian Assn Building
ΔYoung Men's Christian Assn (North Central Area) (national)
LaSalle av intersects
36-40ΔRadio City Theatre
37-39ΔWylie J M Piano Co (side entrance)
41 Wylie J M Piano Co overflow
43ΔMinn Hearing Center Inc hearing aids
45ΔJohnstone-Chalstrom Inc women's clo
47 Steiner Building
Rooms:
200ΔKing Robt M osteo
202ΔSchauno Beauty Salon
204ΔPage Clayton osteo
206ΔKeyes Leslie S osteo
208ΔContinental Filmes Div Midwest Radio Television producers
212ΔMattes E Dorothy beauty shop
214ΔAmerican Bible Society Northwestern Dist Ofc
215ΔHulting Algar F osteo
216ΔMeyers Grace H Mrs osteo
218 Vacant
219 Vacant
220ΔFlory Will H osteo
222ΔBogert Wm E C S pract
ΔChope Horace M C S pract
224 Vacant
226-28ΔAmerican Linen Supply Co
ΔMpls Realty Holding Co
230ΔKennedy Douglas Co adv novelties

 © R. L. Polk & Co.

The reproduction of R. L. Polk & Co. directories has been made in accordance with the terms and conditions of an agreement between Historical Information Gatherers, Inc. (HIGs), and R. L. Polk & Co. The directories may not be further reproduced without permission.

THORPE BROS., Inc.
Over 78 Years Of Service
REALTORS
Mortgage Loans of All Types
Real Estate Sales
Investments
Expert Management Of Rentals Properties
THORPE BROS. BLDG.
519 MARQUETTE AVE.
FEderal 3-2133

SECURITIES
Kalman & Co.
FEderal 9-8931

Northwestern Mutual Life Insurance Co.
OF MILWAUKEE, WIS.
1145 Northwestern Bank Bldg. Tel. FEderal 3-0246

8TH SE—Contd
1516 Tharalson Gladys M Mrs @ 331-3321
1520 Roff Dennis A @ FE1-2408
1524 Piercey John B @ FE1-3421
16th av intersects

3
9TH AV N—From Washington av southwest to 4th, 9 west of Hennepin av
245 Vacant
3d intersects
315 Pratt's Express Co FE8-7823
Midwest Truck Leasing Co FE8-7528

8
9TH AV NE—From the river northeast to Broadway, 8 north of E Hennepin av
9 Scherer Bros Lumber Co 332-0475
Water intersects
Sibley intersects
Ramsey intersects
Marshall intersects
113 No Return
114 Jasper Chas M @ FE3-3698
117 Strauss Mary Mrs @ FE5-4489
Main intersects
145 No Return
2d intersects
211 No Return
212 Smuda Rose B Mrs @ FE5-1789
215 Therres Mtr Serv Co auto repr FE5-0613
University av intersects
308 Gagnon Chas FE8-2948
Phelps John B FE3-8000
310 Vacant
312 Aittala Emil W @ FE5-4824
317 Pehler Anna B @ FE5-3575
Jarosz James J 336-7994
323 Zytkovicz Mike J 336-6529
Ball Geo
325 Vacant
327 LaCount Delores Mrs FE8-2459
329 Thompson Robt 333-1886

20
4th av intersects
401 Mathison Genevieve Mrs FE2-6850
413 Berg Donna L Mrs FE5-0472
5th intersects
Broadway intersects

4
9TH AV S—From 2 southwest to 9th, 9 east of Nicollet av
210 Northwest Dairy Forwarding Co dairy products whol FE9-9424
Northwest Butter & Egg Co whol FU9-9424
211 Schlitz Brewing Co beer distr FE9-3079

76
CMStP&PRR crosses
Washington av intersects
309 Amstan Supply Co plmb sups FE2-2411
3d intersects
4th intersects
5th intersects
507 Mohawk Transfer & Stge Co WA6-3854
515 Food Producers Inc food products mfrs FE3-3324
6th intersects
616 Anderson Alton C FE9-5279
7th intersects
714 StBarnabas Hosp FE3-6133
8th intersects
810 Norwood Apts
1 Werner Della Mrs FE3-8001
2 Barnum Ida
3 Peterson Marjorie M 335-0123
4 Holewa Cath J Mrs FE5-1815
5 Emil Beverly K 335-3797
6 Avendano Esther FE3-1727
7 Harding Courtney M
8 Chaika Kenneth M 339-4113
9 O'Brien Vincent W FE8-2787
10 Storler Olga P FE3-6769
11 Vacant
12 Vacant
14 Stevens Arliss M 333-1774
15 Vacant
16 Anderson Victorine J Mrs FE6-6110
17 Jenson Myra M Mrs FE8-1517
18 Schuyler Bernice Mrs 332-3954
19 Bundy Barbara J
20 Rasmussin Gary
21 Adams Joe FE5-8562
22 Erickson Raymond A FE2-7848
23 Olson Volga
24 Alswager Wm M FE8-7384
25 Stolorek Frank
26 Vacant
27 Vacant
29 Vacant
Elliot av begins
816 Apartments
1 Barlow Jos T
2 Fox Lillian 339-2815
3 Milenski John
4 Englof Arth
5 No Return
6 Estanovich Steven
7 Carlstad Oscar
Street continued
818 Apartments
1-2 Lind Edell E Mrs FE5-2086
3 Jakyski John
4 Knak Wm
5 Kelly Peter
6 Vacant
7 Vacant
Street continued
820 Apartments
1-2 Lind Chas
3 Knak Dorothy H
4 Vacant
5 Kirkpatrick Ruby
6 Rukantvian Michl
7 Sojot Jake
Street continued
822 Garza Rafael FE8-2158
824 Apartments
1-2 Setterlund John FE3-6925
3 Kretchmer Chas
4 Edstrom Vesta Mrs
Street continued
826 Apartments
1-2 Wurtz Martina Mrs
4-5 Vacant
Street continued
828 Carlson Arnie
830 Vacant
832 Bilges Ruby I Mrs 335-6362
834 Blumer Edgar M FE9-1779

6
9TH AV SE—From 2d north to 9th, 9 south of E Hennepin av
213 Ames Robt L 338-7260
Knutson Diane L 336-7476
215 Chabot Oscar C 332-6068
Loge Janice
University av intersects
218 Jensen Henry A @ FE6-2286
224 Apartments
2 Wilson David S 339-3595
3 Hilber Jean A 333-3935
4 Thompson Janna 336-3287
5 Ohta Yasuyuke 338-1358
Street continued
311-13 Apartments
1 Doolittle Nina D Mrs 336-4904
2 Goergen Cass L 333-7562
3 Sundal Lorraine D FE9-3746
4 Dolid Dorothy 336-6717
Street continued
312 Youngberg Julia E @ FE5-5776
316 Keeler Julia Mrs @ FE6-5555
317 Hagenstad Raymond M @ FE3-7548
319 Borowski Eliz
Anderson Vern
Gagne Albert

18
4th intersects
401-99 Elwell Park
412 Chowning Wilhelmina Mrs @ FE6-5122
5th intersects
515 Flom Joseph O 333-3364
516 Rockney Earl T @ FE1-2664
517 Miller Budd F @ FE1-5415
519 Sirich Edw H @ FE1-1661
525 Nellas Geo A @ FE1-2550
530 Robinson Doris M Mrs @ FE8-3480
532 Robinson's Dormitory FE8-9480
6th intersects
600 International House Inc The club FE8-9573-FE1-1846
611 Priester Geo C @ FE1-1631
Dam Hari N 331-9972
612 Werner Eliz E Mrs @ FE1-1187
613 Lee Robt F 331-3522
614 Loh Chun K
Clifford Geo 331-3863
rear Crane Timothy M FE1-3344
615 Camm Barbara 331-2059
Trygstad Martin Rev @ 331-5462
616 Swanson Beatrice FE1-3844
Chen Frank Hsuan 331-3197
617 Newberg Edith Mrs 331-5550
Johnson Laura Mrs 332-2608
Hempel Bertha
Brunas Remo C @ FE1-5495
619 Frisell Dennis 338-4381
Johnson Sandra 331-5230
621 Nelson Myron P Co contrs FE1-2389
Gerken Jorge FE1-5151
7th intersects
717 Clausen Edw L @
718 Carleton Mary E @ FE1-1248
719 Johanson Eug @
724 Larson Richd R @ FE1-3281
726 Megard Clarence W @ FE1-2445
8th intersects
803 Apartments
1 Simmons Arth FE1-2709
2 Townley Frances R FE1-2614
3 Nanny James
4 Nycklemoe David 331-7435
Street continued
808 Tweten Olaf E @
812 Pesina Blanche Mrs @ FE1-2091
816 Droneck Eliz Mrs @ FE1-3711
820 Craig Matthew L @ FE1-7221
821 Steel Structures Inc bldg supplies FE9-2786
Leasing & Storage Inc FE9-2786
824 Nelson Marion J @ FE1-2915
828 Sever Leo J @ FE1-1106

2B1
9TH N—From 832 Hennepin av north to 2d av
15 Vacant
17 Vacant
bsmt Vacant
Hawthorne av intersects
10-23 Walser Olds Inc autos 339-5811
1st av N intersects
Currie av intersects
101 Turk Arnold A gas sta 332-9129
119 Hellicher Bros Inc phonographs & records FE3-8281

2B1
9TH S—From 833 Hennepin av southeast to 15th av and from 831 Cedar av east to Franklin ter
7 Ninth Street liquors FE3-5958
8 Lee's Candies FE6-5688
9 Fairmont Hotel FE2-2892
Smith Percy FE2-0602
Thayer Fred 336-3762
10 Gibbs & Co beauty shop equip & sups FE3-3339
13 Park & Shop auto parking
14 Basting Bldg side ent
Ahepa Chapter No 66 The
15 Hartford Insurance Group 339-0911
16 Herman's Lunch restr FE2-9290
20 Knoblauch Inc br auto parking FE2-9381
30 Young Men's Christian Assn Bldg The
Young Men's Christian Assn The FE2-2431
LaSalle av intersects
37-39 Wylie J M Piano Co side ent
41 Simon Music Co FE5-2365
43 Minn Hearing & Optical Center Inc FE9-7546
45 Chalstrom Kathryn Inc women's clo FE2-3940
47 Steiner Building
Rooms:
200 King Robt M osteo FE2-4886
202 Schanno Beauty Salon FE3-3611
204 Anderson Kathryne H scalp treatments FE6-3555
206 Keyes Leslie S osteo FE2-7946
208 Kennedy Douglas Co adv novelties FE8-0765
210 American Bible Society Study Ofc church gds FE2-0885
214 American Linen Supply Co stge
216 Am Linen Sup purch dept
218-20 Am Linen Sup Co 339-9161
222-24 Am Linen Sup sub ofc
226-28 Mpls Realty Holding Co FE5-9161
230 Am Linen Sup acctg dept
232-34 Am Linen Sup sub ofc
235-36 Am Linen Sup sub ofc
238 Steiner Bldg custdns ofc
Street continued
49 Health Shoe Shop ret FE6-0457
50 Midwest Radio-Television Inc broadcasting FE8-0552
WCCO Radio & Television broadcasting FE8-0552
51 Allen Ruth Inc women's clo FE9-4125
Vogue Alterations FE5-5881
53 Lamp Shade Mart ret FE5-6606
55 Augustana Book Concern church gds FE3-6326
37 Peterson Furs Inc FE5-8241
59 Jingle's Coffee Shop 335-7491
61 Dahl Pharmacies 332-4346
63 Physicians and Surgeon Bldg FE6-4714
lobby Optical Center Inc The FE3-7189
2d fl Mettler Beauty Salon FE5-8751
Rooms:
300 Bichel Optical Laboratories Inc stge
301 Bichel Optical Laboratories Inc mfrs FE5-3193
302 Freund Fanny N dentist FE2-5754
304 Dale John S dentist FE2-1747
305-07 Bichel Optical Laboratories Inc ofc space
306 Vacant
308 McParland Felix A phys FE3-7264
Chisholm Tague C phys FE3-7264
Spencer Bernard J phys FE3-7264
Waldron John F phys FE3-7264
309-11 Vacant
310 Chisholm Tague C stge
312 Anderson Karl d'A phys FE2-1988
400 Mitchell Berton D phys FE3-7533
Twomey John E phys FE3-7533
401 Lillehei Clarence I dentist FE3-6086
402 Physicians & Surgeons Medical Laby FE6-6319
403 Miller Arden phys FE8-0609
404 Engstrand Oscar J phys FE6-1142
405 Froyd Roland J podiatrist FE8-7990
406 Vacant
407 Optical Center Inc stge
408 Whitacre John C phys FE3-4060
409 Physicians & Surgeons Bldg supt ofc FE6-1714
410 Vacant
411 Vacant
412 Vacant
500 Bilka Paul J phys FE6-5633
Werner Ceo phys FE6-5633
502 Page Wright B dentist FE2-2857
503 Holte Norman O dentist 332-6449
Brandsness Dean S dentist 332-6449
Frantzich Wm P dentist 332-6449
Holland Mellor R dentist 332-6449
504 Vacant
506 Bloom Norman B phys FE2-747.
507 Aeziman H T dentist FE5-4749
508 Nygren Herbert E dentist FE6-2125
Nygren Herbert J dentist FE6-2125
510 Simonetti David M dentist FE2-1878
512 Hebney Clarence H dentist FE6-1227
514 Ahnmark Oscar P dentist FE6-8155
515-17 Holtzman Clarence W dentist FE3-1795
519 Beirstein Saml S phys FE6-7795
525 Vos Edw H dentist FE6-1536
600 Drake Chas R phys FE2-6844
Zinter Ferdinand A phys FE2-6686
Gessner Roy C dentist FE6-2505
Chesler Merrill D phys FE2-5409
601 Browne Robt W dentist FE6-1226
602 Britzius Kenneth E dentist FE2-1818
604 Pettit Paul S dentist FE8-7228
605 Vacant
606 Summers Lloyd E dentist FE3-6892
607 Bjorness Norman P dentist FE3-5711
608 Fossey Darol E dentist FE5-1068
609 Vacant
610 McPheeters Herman O phys FE6-1963
Alexander Harlan A phys FE6-1963
700 Olsen Carl C dentist FE6-2174
701 Remole Wm D phys FE6-1679
Middlebrook John E phys FE6-1679

A GOOD TREE TO COME TO FOR SHELTER
MINNEAPOLIS Savings
(See Page 112 Buyers' Guide)
8th & Marquette FE 2-2266

Minneapolis Polk City Directory 1966-67 © R. L. Polk & Co.
The reproduction of R. L. Polk & Co. directories has been made in accordance with the terms and conditions of an agreement between Historical Information Gatherers, Inc. (HIGs), and R. L. Polk & Co. The directories may not be further reproduced without permission.

Farmers & Mechanics
SAVINGS BANK OF MINNEAPOLIS
Sixth and Marquette
Member Federal Deposit Insurance Corporation
339-2515
For Savings—Home Loans

MURPHY INSURANCE AGENCY, Inc.
INSURANCE UNDERWRITERS
PLYMOUTH BUILDING
PHONE 333-2271
MINNEAPOLIS, MINNESOTA

8TH ST SE—Contd

404 BROOKS PATK 336-3072
FREDERICKS RICHD H 335-8306
406 HERATY JAMES E ● 339-8487
3 PURDUE GLENN E 338-1623
408 APARTMENTS
1 MILSTEN ROBT W 335-2769
GROTH LOWELL A 336-3598
3 REMINGTON C L 332-1991
4 MORIS ANDREW D 335-7955
5 FARINA GIOVANNI A 336-2849
410 APARTMENTS
6 ROBERTS JEROME
7 UNZE D A
8 WOOD LYLE 339-2153
411 HASTINGS DONALD W 338-4034
SALAS ANN M MRS 338-0016
413 SINIGAGLIO MARIE C MRS ● 333-6857
413½ CAPISTRANT DELIAH M MRS 336-7064
414 CLIFT PETER 332-6004
FRASER LEVI H 336-8105
GILLESPIE MICHL W 335-3932
420 HALVORSON ORIN S ● 336-2561
PETERSON JAMES 336-9249
421 APARTMENTS
1 DONOVAN BRIAN G 332-3833
2 MORITZ JOSEPH
3 NO RETURN
4 OLSON MARGT A 338-4284
5 GLOVER ANTHONY
423 WOLF GASPER J ● 336-2938
426 ERICKSON ROBT J ● 336-9473
OLSON DONALD R 333-6412
430 BEGIN DONALD J 336-0602
SCHNECK ROBT A 338-1567
---5TH AV SE INTERSECTS
501 BURCKHARDT EDW
ZEECE VIOLA M MRS 331-5407
505 APARTMENTS
1 SMITH GERALD C
2 NO RETURN
3 EYSTAD CHARLES D
4 LAWLER MARY J
506 DICKSON HENRY H ● 331-3712
UPPER VACANT
509 OLSON OSCAR W ● 331-3485
510 YUAN ALBERT S 331-9870
511 LARSON RAYMOND H 331-4783
512 JOHNSON NETTIE J MRS ● 331-3812
514 GLATT KENNETH 331-2976
MALKE OSBORN F
SADLER RICHD 331-3919
515 BUTZ JOHN A 331-3453
517 APARTMENTS
1 BEGIN FRANCES I MRS 331-2927
3 STOFFERS VIRGINIA M 331-5359
5 SCHMIDT SHARON 331-3066
518 JARMULOWICZ LEON ● 331-4778
519 APARTMENTS
2 GRAMER JOHN L 331-1892
4 HAUBNER MICHL 331-4522
6 LILLIE NANCY B 331-8389
522 MORAN THOS J 331-6599
524 HANSEN VERNE H 331-5349
WESTLING ROBT A 331-2429
525 TSURUSAKI SHIGETO ● 331-9269
528 LUNDEEN LOWELL R 331-2012
529 O CONNOR GEO J 336-0232
531 WANGEN SAM 335-5904
---6TH AV SE INTERSECTS
600 SEMENIUK ANTIN ● 335-6132
SEMOWSKY LIDIA MRS
606 APARTMENTS
1F PEARSON MABEL E MRS
1R BEATTY ETHEL L MRS 336-3066
2F SAARI INGA V MRS 331-1790
2R BAKER SUSAN J 331-5038
608 LA CHANCE LESTER L ● 331-4524
614 LAUER LENA MRS ● 331-2896
616 JOHNSON JUDITH M 331-3943
618 MALLORY LYNN K 331-7147
619 DESPATCH OVEN CO OVEN MFRS 331-1873
622 ERIKSEN VERNON L 331-5949
630 EIGHTH STREET MARKET GROS 331-5577
WELSH R STEVEN 331-8756
633 WIZIK SOPHIE MRS ● 331-3562
---7TH AV SE ENDS
701 BURROUGHS ESTHER F MRS ● 331-5001
UPPER VACANT
703 DESPATCH OVEN
704 JUHLKE CLIFFORD W ● 331-9822
JUHLKE CLIFFORD D
707 GREENE AVIS H 331-7825
HEIMSTEAD DOUGLAS M 331-2898
708 CHESNEY CHRISTINE R MRS ● 331-5604
NOWLING ALVINA M MRS 331-1696
714 ZAPPA ALTHEA MRS ● 331-1915
UPPER VACANT
715 LIBBY JESSIE W MRS ● 331-2210
KNOTEK FRANK 335-8164
721 FRECH ROGER E 331-3875
HOLTAN ORLEY S 331-5529
729 VACANT
---8TH AV SE ENDS
801 SCHULTZ DA CO MFRS AGTS 339-7701
TWIN CITY METALSEAL CORP IMPREGNATERS PLATERS 339-5433
806 BORSCH SEBASTIAN F ● 331-7491
810 APARTMENTS
1 GERMAN WALLACE 331-6575
2 SETH RAYMOND E
3 HALVORSON GARY 331-5622
4 BIGALKE K R 331-4804
5 SCHNEIDER DANL R 331-3316
6 JOHNSON LELAND R
6 DRESEL JON
7 CONNELLY PEGGY J 331-4435
8 PATCHEN ROBT J
9 WILLENBRING GERALD R 331-7851
10 SODERLIND STEVEN D 331-5515
11 YEAGER JEAN 331-8470
12 ROMER JUDITH 331-1234
13 LINDBERG DAVID E 331-8743
14 HOLMSTROM DAVID E 331-4892
15 PETERSEN SUZANNE M 331-4529
16 JOHNSON DAVID W 331-4728
17 SCHWARZ CLAIRE J 331-5073
18 KRONE RHETT G 331-1430
19 JOHNSON SANDRA L 331-8308
20 TRAEGER DOUGLAS 331-5644
VACANT
21 VACANT
22 SPOONER NANCY L 331-8630
814 APARTMENTS
1 TAUER DIANE M 331-3189
2 O DONNELL THOS A 331-7818
3 BROWNSTEIN DONALD I 331-2105
4 LIPPMAN ARLENE 331-6143
5 VANDERWAL BARBARA J MRS 331-2969
6 BROWN KENNETH 331-5759
7 IWATA TAKAO 331-6799
8 PETERSEN MARY 331-8351
9 BRIDGEMAN JOHN S
10 BUCHMAN BARBARA C 331-5578
11 SCHIVEM LINDA A 331-7027
12 MOE MATHEW H 331-8491
13 WHITE COOKIE J 331-7642
14 WHISLER JAN
15 ROHRBACHER LUANNE 331-6815
16 OTTO FRANCIS E 331-1052
17 JENSEN ROBT 331-4731
18 KREUTNER WM 331-7436
19 SCHAFFHAUSEN ROBT
20 CARLSON DAVID A 331-6260
21 GIESE DONALD J 331-5336
22 TORMA SUSAN M 331-2886
817 MASTRO ROSE M MRS ● 331-1049
JAY FRANCIS J
818 MANOR APARTMENTS
1 BAKER JEAN A 331-8565
2 WILSON DEAN L 331-3134
3 SEITZ RICHD R 331-8289
4 MOE OLA 331-8012
5 STOUT RICHD C 331-6100
101 VACANT
103 LUDLOW J MARK 331-2077
104 COGHLAN MARY C 331-2658
105 EISENCHENK DELORES A 331-4359
201 JONES ANN E 331-1221
202 DICK ROBT A 331-5723
203 EKERN JAMES C 331-6895
204 WYNNE FRANCES C 331-1505
205 BALEIKO MARC O 331-3557
---9TH AV SE INTERSECTS
907 BELLIS MORRIS 331-8980
917 NELSON OWEN 331-6071
WREATH MARIE D MRS 331-8528
28
---10TH AV SE INTERSECTS
1000 APARTMENTS
1 KUMAR K S 331-8446
2 MARSHALL JOHN G 331-6993
3 GEHEREN DANL J 331-6718
4 HOLTHE ROBT A 331-3575
5 PRINK JULE A 331-5536
6 THURY JACK F JR 331-1607
7 IRISH PEGGY
8 GLASSMAN GERALD 331-6789
9 SLINDEN HAROLD 331-1760
10 STUBBLEBINE SUE K 331-8288
11 BRIESE LYOLA MRS 331-3022
101 SULLIVAN CONSTANCE A 331-8283
102 JORGENSON DALE O 331-3125
103 GILHODY GERALD T
104 SCHUETTE HERMAN L 331-5727
105 HIGHLAND JOSEPH H 331-3370
106 JACKSON RUSSELL 331-4935
107 PHILLIPS DARSON
108 BERGQUIST MARCIA A 331-5678
109 HAVERNICK E MARGT MRS ● 331-7738
110 STEPHEN JOHN 331-8757
111 ANDERSON ASHLEY 331-8875
201 SPYKER DANL A 331-5005
202 CANNON HAROLD L 331-1913
203 LATTERELL LARRY 331-6316
204 VREEMAN JOSEPH 331-3120
205 DMYTRIW MARY 331-6794
206 SCHULBERG VERNE A 331-5251
207 GOLUB HERBERT P 331-8746
208 WEBBER CATHY A 331-8868
209 PLAJA SERRANO A 331-6805
211 LATCHAM DIANE 331-6378
1003 APARTMENTS
1 KOEHN RICHD F 331-8964
2 WIGGINS GARY
3 MAAS ELMER E
4 VACANT
5 VACANT
6 LA BISSONIERE WM P 331-3444
1007 DOERR LAWRENCE E REV 331-6255
1011 COHEN SANFORD H 331-9018
UPPER VACANT
1012 ELLISON MARGT 331-9194
2D FL JOHNSON PHYLLIS
2D FL NELSON LYNETT 331-3730
1015 JENSVOLD JON 331-8841
OKAMOTO MICHL
FRONT VACANT
1021 AXILROD RICHD S 331-7537
1025 VACANT
---11TH AV SE INTERSECTS
1101 SHEA THOS P PAINTING CONTR ● 335-1687
1105 MAY JOHN 331-6211
MATTSON JAMES E 331-7150
1108 MESTAS CHARLES L 331-5398
1112 SAMPSON DOLORES E MRS ● 331-7092
NEWCOMB JOHN W 331-3259
1113 HUDAK EMMA MRS ● 331-5687
HUDAK LAWRENCE J 331-3303
1114 CARLSON VICTOR E ● 331-3592
1117 STRICKLIN GRADY E ● 331-7019
JAMBUNATHAN RAMBUNATHAN 331-7574
1120 HILL LEONA A MRS ● 331-2065
1121 GROTANS JOHN J ● 331-1641
1122 GREGG ELZA O MRS ● 331-9892
1125 ANDERSON JOHN V 331-8960
JOHNSON DENNIS S
SYKORA GORDON A 331-5339
1126 ZEMMERS OLGA K MRS ● 331-6995
1129 COUGHLIN M A 331-9392
JANZEN BRIGETTA 331-8276
---12TH AV SE INTERSECTS
1201 ANDERSON LLOYD G 331-5865
GUSTAFSON RENEE A MRS 331-8836
1203 CARLETON ORLA MRS ● 331-2089
1208 CHARLTON ROBT W ● 331-9286
1209 LE VOIR ROBT D ● 331-5253
1211 OLSON DOROTHY M MRS 331-2448
1212 LINK ROBT J ● 331-1930
1214 PERKO EERO N ● 331-2378
1215 APARTMENTS
A PIHL J TRILBY MRS 331-1615
B MACDUBRIE JOHN P 331-5128
C LUTZ RUTH M 331-7900
D MEYER RUSSELL C 331-9270
1217 LARSEN LEONARD H ● 331-9233
1219 THOMPSON CARL C 331-2110
1221 SMITH SIGRID C MRS ● 331-5461
MAJI PERVIZ
1223 KELSEY LINDA J 331-1543
1ST FL NIEMI ROY L 331-9089
1225 SYNSTEBY JANE A ● 331-7710
YU HSI-YEN 331-6454
1231 MOORE PATK
SPEIER JOHN E 331-6058
---13TH AV SE INTERSECTS
1309 ACKER FRANCES MRS ● 331-4192
1310 CARLSON EVELYN A 339-1723
1312 SOICE GEO C ● 331-3628
1314 CARR DANL W ●
OSTERBERG VIVIAN M MRS 331-5242
1315 JOHNSON RICHD A
MANNING THOS 331-1250
SCHRADER WM P
1317 FLORD CARRIE MRS ● 331-7454
GUTHRIE LULA M MRS 331-7454
1318 GRIEBIE FRED ● 331-3748
ATWOOD MOLLY 331-8601
JOHNSON DOUGLAS
1323 KUKOWSKI NORMAN E ● 331-5848
SELLNER MARY 331-7362
1324 HOWARD MARY T MRS 338-6881
LUOMA JEANNE 331-2367
1326 FRITZ PURTIS E ● 331-9988
---14TH AV SE INTERSECTS
1410 MATTHEWS FLORENCE I MRS ● 331-2384
1412 SCHOONMAKER MARELL MRS ● 331-2203
---15TH AV SE INTERSECTS
1ST FL CHU TZE-YAO ● 331-2454
1501 GARVIN KAREN 331-1795
WESTBERRY NORMAN C
1513 SINCLAIR OTHEL W ●
1524 VACANT
---16TH AV SE INTERSECTS

3
9TH AV N -FROM WASHINGTON AV SOUTHWEST

---ZIP CODE 55401
245 VACANT
---3D ST INTERSECTS

8
9TH AV NE -FROM THE RIVER NORTHEAST

---ZIP CODE 55413
9 SCHERER BROS LUMBER CO RET 332-0475
WATKINS LUMBER CO RET 332-0475
62 VACANT
58 KALMAN W ABRAMS METALS INC 333-7279
---WATER ST INTERSECTS
---SIBLEY ST INTERSECTS
---RAMSEY ST INTERSECTS
---MARSHALL ST INTERSECTS
113 RAICHE BERNARD ● 333-5856
117 STRAUSS MARY A 335-4489
---NE MAIN ST INTERSECTS
---NE 2D ST INTERSECTS
---UNIVERSITY AV NE INTERSECTS
308 GAGNON CHARLES J ● 336-2948
PHELPS JOHN B 333-8000
310 KOLDJSKI DENNIS J 338-4476
312 AITTALA EMIL W ● 335-4824
317 PEHLER ANNA B ● 335-3475
KELLY ETHEL M 335-3575
UPPER VACANT
20
---NE 4TH ST INTERSECTS
418 APARTMENTS
1 ANDERSON RALPH J 336-6841
2 WASIK STELLA MRS 333-3660
3 GARRISON ROBT 336-2049
4 BORRES WALTER J 335-2408
---NE 5TH ST INTERSECTS
---NE BROADWAY ST INTERSECTS

4
9TH AV S -FROM 20 AV S SOUTHWEST

---ZIP CODE 55415
210 NORTHWEST DAIRY FORWARDING CO 339-9424
NORTHWEST BUTTER & EGG CO WHOL 339-9424
211 VACANT
76
---CM ST P&P RR CROSSES
---WASHINGTON AV S INTERSECTS
---S 3D ST INTERSECTS
309 ANSTAN SUPPLY CO PLMB SUPS 332-2411
---S 4TH ST INTERSECTS
---S 5TH ST INTERSECTS
507 EXPORT-IMPORT MANAGERS CO MFRS AGTS 335-7437
MOHAWK TRANSFER & STORAGE CO 335-8778
515 VACANT
---S 6TH ST INTERSECTS
---7TH ST INTERSECTS
714 SAINT BARNABAS HOSPITAL 333-6133
---S 8TH ST INTERSECTS
---ZIP CODE 55404
810 NORWOOD APARTMENTS
1 ADAMS MAGDALENE S MRS 333-8088
2 RENTI CRUZ WM A 336-0891
3 OLSON HAROLD T
4 SERRANO LEONARDO V 336-1863
5 EMIL BEVERLY K 335-3797
6 WHALEN DARBY J 335-2561
7 CALLEJA GODEHARDO
8 CHAIKA KENNETH M 339-4112
9 MAC DONALD ROBT G
10 LUNDY DONNA L
11 GURDEN RONALD L
12 SADLOWSKI ELSIE E MRS 336-9852
14 SIMMONS RONALD
15 BARBER MILTON R
16 ANDERSEN VICTORINE J MRS 336-6110
17 JENSEN MYRA M MRS 338-1517
18 NOWAK KATHY
19 BJORK LORETTA I MRS 339-4266
20 MADISON SHERYL A 336-4491
21 ANDERSON TERENCE M MRS 333-4056
22 DAVIS ELLAN
23 LOZANO ROSALENA 338-2604
24 ALSWAGER WM M 338-7384
25 KIN PAUL S
26 BRUNS LORRAINE H
27 MC KEEVER BETRAS C 336-5410
28 HALL CLARENCE
29 CARROLL STEVEN
---ELLIOT AV BEGINS
816 APARTMENTS
1 VACANT
2 FOX LILLIAN
3 KLIENSCHMIDT ALBERT C
4 ENGLOF ARTH
5 SUNDELL CATH MRS
6 ESTANOVICH STEVEN
7 JESKE JOHN
818 APARTMENTS
1 VACANT
2 VACANT
3 PULSCHER JACK
4 VACANT
5 KELLY PETER
6 VACANT
7 KEELEY DORIS
820 APARTMENTS
1 VACANT
2 VACANT
3 SWANSON GUST
4 HOLLENT HARRIS F
5 KIRKPATRICK RUBY
6 VACANT
7 PETRE SAML
822 GARZA RAFAEL 338-2158
824 APARTMENTS
1 PETERSON HILDA
2 LEVEQUE EDW
3 KRETCHMER CHARLES
4 VACANT
826 APARTMENTS
1 WURTZ MARTINA MRS
3 CHAPLA STANLEY 333-0085
6 DOUGHTY EMMETT
7 SCOUTON RAYMOND
LOWER VACANT
UPPER VACANT
830 VACANT
832 WOOD LESTER J 335-3816
834 BLUMER EDGAR M 339-1779

6
9TH AV SE -FROM 2D NORTH

---ZIP CODE 55414
---UNIVERSITY AV INTERSECTS
18
---SE 4TH ST INTERSECTS
401 ELWELL PARK
---SE 5TH ST INTERSECTS
515 MILLER BUDD F 331-5415
516 ROCKNEY EARL T ● 331-2664
517 MOSHARRAFA MOUSTAFA ● 331-1724
519 VACANT
525 NELLAS GEO A ● 331-2550
530 ROBINSON DORIS M MRS ● 338-9480
532 ROBINSONS DORMITORY FURNISHED 338-9480
BERGLUND STELLA MRS 338-9480
---SE 6TH ST INTERSECTS
600 INTERNATIONAL HOUSE INC THE RES HALL 331-1846
613 SWEENEY JOSEPH L 331-3098
615 DE SCHRIVER RICHD L 331-6903
617 JOHNSON LORRAINE M MRS 332-2806
KLENENSICH J J
LOCKE LINDA B 331-7756
PRIEBE JOHN
619 HANLON ELIZ 333-7937
THOMPSON SUSAN 331-4652
621 KELEHER KATHY 331-7480
3D FL VACANT
---SE 7TH ST INTERSECTS
717 CLAUSEN EDW L ● 331-2434
718 CARLETON MARY E ● 331-1245
719 JOHANSON EUG V ●
722 MIDWEST PRINTING CO (WHSE)
---SE 8TH ST INTERSECTS
803 APARTMENTS
1 SIMMONS ARTH E 331-2709
2 STRANDBERG ROBT
3 WESTPHAL STANLEY P 331-2382
4 OLSON RICHD A 331-2879
816 DRONECK ELIZ MRS ● 331-3711
820 CRAIG MATHEW L ● 331-7221
821 STEEL STRUCTURES INC BLDG SUPPLIES 339-2786
824 CARPENTER KENNETH E 331-5599
828 SEVER LEO J ● 331-1106

Minneapolis Polk City Directory 1972 © R. L. Polk & Co.
The reproduction of R. L. Polk & Co. directories has been made in accordance with the terms and conditions of an agreement between Historical Information Gatherers, Inc. (HIGs), and R. L. Polk & Co. The directories may not be further reproduced without permission.

"The Home Bank Where Your Friends Are"
CENTRAL NORTHWESTERN NATIONAL BANK
MEMBER FEDERAL DEPOSIT INSURANCE CORP.
2329 CENTRAL AVENUE NE 55418
CONVENIENT CUSTOMER PARKING
372-7444
Instant Interest! SAVINGS ACCOUNTS

SE 8TH ST—Contd
529 Abramovitch Lavy 331-2804
531 Drdy'k Pawle @ 331-1739
8TH AV SE INTERSECTS
800 Semeniuk Antin © 331-8475
Semowsky Lidia Mrs
808 Apartments
1f Helmes L Scott 331-1211
1r Beatty Ethel L Mrs 331-6496
2f Saari Inga V Mrs 331-1790
2r★Kapech Robt A
808 La Chance Lester L @ 331-4524
614 Lauer Lena Mrs © 331-2896
616 Grossman David L 331-5891
618 Beddow Noel E 331-7597
619 Despatch Industries Inc oven mfrs 331-1673
Despatch Oven Co Div Of Despatch Industries oven mfrs 331-1673
622★Mahoney Mary T 378-1066
630 Eighth Street Market groc 331-5577
Lakin Duane 378-0027
633 Wizik Sophie Mrs @ 331-3562
7TH AV SE ENDS
701 Burroughs Esther F Mrs @ 331-5001
704 Juhlke Clifford W @ 331-4416
708 Chesney Christine R Mrs @ 331-5604
Newling Alvina M Mrs 331-1696
714 Zeppa Althea Mrs @
★Rachner Igor 378-1087
Canfield Nellie E 331-1915
Lower Vacant
Upper Vacant
729 Hart Melvin L
8TH AV SE ENDS
801 Schultz D A Co mfrs agts (electronic comps) 339-7701
810 Apartments
1 Vacant
2★Fugere R A 331-6783
3★Douglass David W 331-5335
4 Vacant
5 Balaban Nancy Mrs 331-3713
6 No Return
7★Johnson Steph H 331-2991
8★Pierss Kenneth
9★Faulkner Thos R 331-8084
10★Johnson J M
11★Trygstad John P
12★Hansen Wm C
13★Tellin Carol J
14★Hammel Ann 331-9323
15★Schmidt Joseph
16★Ho Dit-Seng 331-7466
17 Vacant
18 Vacant
19 Vacant
20★Hill Virgil
21 Vacant
22 Hittner Mary 378-0156
814 Apartments
1 Nezral Michl 331-3348
2★Baker Jack 331-5979
3 Vacant
4★Palvis Pankaj 331-1047
5★De Matteo Frank J 331-6091
6★Brauer Carl R 331-7327
7★White E J
8★O'Malley Dennis
9★Johnson L R 331-4845
10★Pan Jiaching 331-2618
11 Vacant
12★Johnson R M
13★Holmberg Jan E 378-1295
14★Kressin Mary M Mrs
15 Vacant
16★Mc Lennan A D
17 Vacant
18★Suter Ann L 378-1346
19★Clancy J A 378-0469
20 Skare Einar
21★Starns Byron E
22 Vacant
817 Mastro Rose M Mrs @ 331-1049
Jay Francis J @ 331-5683
818 Manor Apartments
1 Babington Thos K 331-7580
2★Hansen Donald 331-2871
3★Sawyer Lawrence H 378-0547
4★Light Carolyn M 331-8227
5★Swenson Jeffry D 331-9718
101 Vacant
102★Jacoby A R
103★Crump Arland B 331-6893
104 Katz Yoava 331-4483
105 Johnson Mark R 378-0041
201 Wilkins Gerald P 331-4499
202 Feichle Mitchell 378-1510
203★Duncan Judith A Mrs 331-6895
204 Link Thos C 378-1731
205★Fitzgerald Patk W 378-0389
821 Ellis Carol J 331-1969
9TH AV SE INTERSECTS

29

10TH AV SE INTERSECTS
1002 Apartments
1 Vacant
2★Cavelle Paul 331-7522
3 Vacant
4★Burnett Harold D
5★Edgren Bruce 331-8954
6 Chauuch Charles H 378-0368
7★Ram Satish K 331-1630
8★Strike Patricia 378-0467
9 Vacant
10★Lee Min-Un
11★Harries Barbara 331-3077
101 Vacant
102★Chan Paul 331-5064
103★Lotia Mahmood
104 Vacant
105★Satzer Wm 378-0218
106★Beatty James 331-8806
107★Miller Wm
108★Eastman Milton J
109★Johnson John B 378-0669
110 Vacant
111★Wong Simon
201 Vacant
202★Atif A Hokim 331-1457
203 Vacant
204★Clements Maureen 331-8019
205★Quam Gary 378-1189
206★Brisse Vernon H 378-0660
207★Harris Phillip B Jr
208★Cohen Bethavive 331-8761
209 Vacant
210 Vacant
211 Whyte Robt A 378-0678
1007★Harvat Joan Mrs 331-9860
1011★Prudic Christine 331-7946
★Ardson L 378-1407
1012 Mc Hugh Charles R 378-0602
Lo Sing F 331-3730
1015★Herring John 331-5378
★Ross Rebecca 331-8295
1021★Gammon D R 331-2463
1023 Ecology Co-Op health foods 331-8770
1025 Vacant
11TH AV SE INTERSECTS
1101 Shea Thos R interior decorator @ 331-8535
1108 Apartments
101 Vacant
102★Spielman Robt 331-8466
103★Foy Richd
104★Bjorklund R J
105★Bouman Janet 331-8741
201 Leaf Janet 331-1571
202★Bass Larry 331-3042
203 Vacant
204★Leung Kon-Him
301★Erickson Cindy 331-5812
302★Mc Cunney Robt 331-2462
303 Vacant
304★Nel M
1112 Apartments
1★Huehn Cheryl R 378-0634
2★Lindblom Curtis 331-8432
3 Henry Bradford B 331-2613
4 Vacant
5★Stephens Loren 331-1962
6 Muckala Carol 331-3201
7★Babcock D A 378-0432
8★Hang Wm M 331-6717
9 Armstrong Robt 331-3905
10★Slainger G A
11★Erickson T A 378-0627
12★Chin Nina Y 378-0720
14★Chan P C
15★Finstad Darlene 331-5907
16★Lande James R 331-2586
17★Cushing David 331-2093
18★Taggatz John 331-5859
1113 Hudak Lawrence J @ 331-3303
1117 Stricklin Grady E © 331-7019
★Shin M Yong
1120 Hill Leona A Mrs @ 331-2065
1121★Mirroudi Ali
Berg Theo W
★Sastry K A 331-6308
1122 Gregg Elza O Mrs @ 331-4960
1125 Beneficial Standard Life Ins 338-0201
Labalo Michl 338-0201
★Gopalakrishna G R
1126 Saprasa Anis G @ 331-3798
1129 Stones Alison
12TH AV SE INTERSECTS
1201 Anderson Lloyd G @ 331-5885
1203 Carleton Orls M Mrs @ 331-2089
1208 Charlton Robt W @ 331-9286
1209 Le Voir Robt D @ 331-5253
1211 Olson Dorothy M Mrs 331-2448
1212 Link Robt J @ 331-1930
1214 Parke Eero N @ 331-2378
1215 Apartments
A★Kelley Thos R 378-0902
B Finstad Richd G
C★Lattimore R A 378-1350
D Tolzmann Donald H 378-1776
1217 Larsen Leonard H 331-7789
1219 Thompson Carl C @ 331-2110
1221 Smith Sigrid C Mrs @ 331-5481
★Bengtson K A
Sutherland Lonnie L 331-8368
1223 Heine Robt M 331-5062
★Adler Todd 331-2472
1225 Will Suzanne C 331-8892
Yanz Sen-Chi 331-6454
1231★Frisch S 331-2118
Fischer Jack L 331-3293
13TH AV SE INTERSECTS

1309 Acker Frances Mrs @ 331-4912
1310 Vacant
1312 Soice Alma Mrs 331-3628
Soice Virginia @
1314 Carr Danl W @ 331-1269
1315 Jacobson Larry K 331-1664
Cichon Mary 331-2502
★Pokela Julie 331-3229
1317 Floro Carrie Mrs @ 331-7454
Guthrie Lula M Mrs 331-7454
1318 Erickson Marcia L 331-6778
★Mc Loister Bonnie C 331-2975
★Odegard John E
1323★Quaintance Roy A 331-6045
Upper Vacant
1324 Price Adrian A 331-3922
Nelson Polly 378-0435
1326 Fritz Partis E @ 331-9988
14TH AV SE INTERSECTS
1410 Matthews Florence I Mrs @ 331-2364
1412 Schoonmaker Marvell M @ 331-2203
15TH AV SE INTERSECTS
1503 Apartments
101 Green Kath 331-1652
102 Kollmann Fred
103 Lanque Pamela 331-4129
104 Haleen Philip J 331-4321
105 Minor Charlotte N 331-4414
106 Loewen Vernell
18TH AV SE INTERSECTS
107★Daniel Steven
201★Buhr Audrey J 378-0199
202★Otum Linda
203★Wronski Carol A
204★Yu Winston C 331-8070
205★Gottschalk Janice M 331-5582
206★Frier John D 331-8560
207★Thomas John K
301★Abramson Joan 331-8787
302★Mohrenweiser Gary 331-4121
303★Pratter Mark
304★Timmins Cynthia M 331-8647
305★Crabtree Joe 331-5044
306★Frisch Myron 331-4077
307★Mikkchi Gassem
15TH AV SE INTERSECTS

215

9TH AV N —FROM WASHINGTON AV N SOUTHWEST 9 NORTH OF HENNEPIN AV

ZIP CODE 55401
245 Schaefer Parking Lot
N 3D ST INTERSECTS

3

N 4TH ST INTERSECTS

8

9TH AV NE —FROM WATER ST NORTHEAST 9 NORTHWEST OF EAST HENNEPIN AV

ZIP CODE 55413
9 Scherer Bros Lumber Co ret 332-0475
Watkins Lumber Co ret 332-0475
SIBLEY ST INTERSECTS
52 Acme Transfer Co (garage) trucking firm 336-2369
58 Abrams Kalman W Metals Inc metal processors 333-7279
SIBLEY ST INTERSECTS
RAMSEY ST INTERSECTS
MARSHALL ST INTERSECTS
NE MAIN ST INTERSECTS
NE 2D ST INTERSECTS
121★Trimble Russell J 332-9137
123★Kilodzeki John S 336-4532
221 Gagnon Chas J @ 336-2948
UNIVERSITY AV NE INTERSECTS
317 Pehler Anna B @ 338-3575
329★Nelson Eug P 339-2686
331 Kolodjaki Margt A Mrs @ 338-0577

178

418 Apartments
1 Anderson Ralph J 336-6841
2 Vacant
3 Matteon Evelyn C 333-8696
4 Bochniak Waller F 336-6995
NE 5TH ST INTERSECTS
NE BROADWAY ST INTERSECTS

174

9TH AV S —FROM S 2D ST SOUTHWEST 3 EAST OF NICOLLET AV

ZIP CODE 55415
210 Northwest Dairy Forwarding Co 339-9424
211 Twin City Shippers Assn 332-3625
Great Falls Shippers Assn Inc 332-3527
Al's Cartage 332-3527

76

S 3D ST INTERSECTS
S 4TH ST INTERSECTS
S 5TH ST INTERSECTS
507 Mohawk Transfer & Storage Co 335-8778
S 6TH ST INTERSECTS
7TH ST INTERSECTS
S 8TH ST INTERSECTS
ZIP CODE 55404
S 9TH ST INTERSECTS
ELLIOT AV BEGINS

242

9TH AV SE —FROM SE 4TH ST NORTH

ZIP CODE 55414
SE 5TH ST INTERSECTS
SE 6TH ST INTERSECTS

18

111 SE 7TH ST INTERSECTS
717★Sander Theo 378-0918
719 Johnson Alma A @ 331-8711
SE 8TH ST INTERSECTS
803 Apartments
1 Latham Thos L 331-2776
2★Casagrande Lou 331-7870
3★Ambroziak Carol 331-7353
4★Clausen Jack 331-7900
821 Steel Structures Inc bldg supplies 339-2786
624 Rubber Research Elastomerics Inc rubber prod mfrs 378-1511
SE 9TH ST INTERSECTS

900

9TH ST N —FROM HENNEPIN AV NORTH 7 SOUTH OF WASHINGTON AV N

ZIP CODE 55403
15 Evangelism Book & Gift Center (side ent)
17 Evangelism Book & Gift Center (sub ofc space)
Saint Vacant
HAWTHORNE AV INTERSECTS
29 Greyhound Travel Bureau 333-3122
Union Bus Terminal 333-3122
Greyhound Lines - West 333-3122
Grey Lines Inc bus holding co 333-3122
Greyhound Post House News Stand 333-3122
Greyhound Post House Restaurant 333-3122
1ST AV N INTERSECTS
CURRIE AV INTERSECTS
101 Rollie's Standard Service 336-9129
115 Century Communications Corp (Show Space)
119 Century Communications Corp photo equip 332-8631

906

9TH ST S —FROM 833 HENNEPIN AV SOUTHEAST

ZIP CODE 55402
7 Vacant
8 Demos & Associates accts 339-8809
Demos Liquors Inc off sale retail 432-4312
9 Fairmont Hotel 332-5361
10 A & B Sporting Goods 335-5135
13 No Return
14 Abeya Lodge Chapter Number 66 The 338-9132
15 I D S Credit Corp (Sub Ofc)
Tel Co (Plant Training Center)
16 Herman's Lunch restr
17 Public Industrial Finance Corp loans 332-5561
Public Finance Corp loans 332-8723
20 Knoblauch Inc auto pk 332-9381
30 Young Men's Christian Assn Building The
Young Men's Christian Assn The 332-2431
LA SALLE AV INTERSECTS
39 Bodine's Inc (Show Rm)
41 Vacant
43 Minnesota Hearing Aid & Optical Center Inc 339-7546
45 Vacant
47 Steiner Building
Rooms
200 Am Linen Sup (Stge)
202 Schanno Beauty Salon 333-3611
204 Anderson Kathryne H scalp treatments 336-3555
206 Am Linen Sup (Stge)
208 Kennedy Douglas Co adv novelties 338-0765
210 Am Linen Sup (Sub Ofc)
20 Am Linen Sup (Sub Ofc)
222 American Linen Supply Co 339-0213
222 Minneapolis Realty Br Of Am Linen Sup 339-0213
238 Steiner Bldg (Custodians Ofc)
STREET CONTINUED
49 Health Shoe Shop 336-6457
50 Midwest Radio-Television Inc broadcasting co 338-0582
W C C O-T V 338-0582
51 Stevens Jack Clothes mens clo 339-0477
53 Vacant
55 Ronson Service Of Minnesota small appliances sls & serv 335-1015
57 Pavo Co Inc The health foods ret 336-1581
59 Harris T H Co The hearing aids whol & retail 338-4496
61 Loop Pharmacy 332-4346
63 Physicians & Surgeons Building 336-4714
Lobby Champeau Ophoven Inc Opticians 333-7189
Rooms
200 Liemandts Inc (Tailoring Dept)
300 Cornelius K C Jewelry Co 335-6940
301 Liemandt's Inc (Sub Ofc)
302 Vacant
304 Vacant
306 Chisholm Tague C(Sub Ofc)
308 Chisholm Tague C phys 333-4551
308 Mc Parland Felix A phys 335-4551
308 Spencer Bernard J phys 333-4551
308 Tolander Robt L phys 333-4551
308 Waldron John F phys 333-4551
312 Andresen Karl phys 332-6345
400 Mitchell Berton D phys 333-7533
401 Mondale Roger A dentist 333-6086
402 Physicians & Surgeons Medical Laboratory 336-6319
403 Vacant
404 Physicians & Surgeons Med Laby (Sub Ofc)
405 Vacant
406 Vacant
407 Champeau Ophoven Optns Inc (Contact Dept)
408 Vacant
409 Physicians & Surgeons Bldg (Supt Ofc) 336-4714
414 Cohen Ephraim B phys 332-4381
500 Bilka Paul J phys 336-1925
502 Iberia Intl Airlines Of Spain (Dist Sls Ofc) 333-4527
506 Vacant
507 Mc Eachran Gordon S dentist 333-7520
507 Mc Eachran James G dentist 333-7520
508 Nygren Herbert J dentist 336-2125
510 Vacant
512 Perendy Frank podiatrist 338-7990
514 Ahmark Oscar F dentist 336-8156
515 Holtzman Clarence W dentist 335-1795
519 Vacant
525 Vacant
600a Vacant
600b Gessner Roy C dentist 336-2505
600c Vacant
601 Blumenthal Malcolm N phys 338-3100
602 Chesler Merrill D (Sub Ofc)
604 Chesler Merrill D (Sub Ofc)
605 Kantar Bruce L phys 336-2743
606 Chesler Merrill D phys 332-5409
607 Bjornnes Norman P dentist 333-5711
608 Fossey Darel E dentist 335-1066
609 Arndt James F dentist 339-8258
610 Segal Sheldon J phys 336-1963
610 Werner Geo phys 336-1963
700 Britzius Kenneth E dentist 339-1818
701 Mc Cormick Donald P phys 336-1679
701 Remole Wm D phys 336-1679
702 Vacant

Knollwood Plaza, Minneapolis: 901 Nicollet Mall
Young-Quinlan
Rosedale
Apache Plaza St. Paul: Wabasha at Sixth

MINNEAPOLIS SOCIETY FOR THE BLIND, Inc.
"HOME OF SKILCRAFT PRODUCTS"
(See Index To Advertisers)
1936 Lyndale Ave. S., Minneapolis Tel. 377-7280

Minneapolis Polk City Directory 1977 © R. L. Polk & Co.
The reproduction of R. L. Polk & Co. directories has been made in accordance with the terms and conditions of an agreement between Historical Information Gatherers, Inc. (HIGs), and R. L. Polk & Co. The directories may not be further reproduced without permission.

Dunwoody INDUSTRIAL INSTITUTE 818 Wayzata Blvd.
Day and Evening Courses Preparing Men and Women for Careers in Industry
374-5800
Minneapolis 55403

SE 8TH ST—Contd
301*Marshall Sue 378-1038
302*Hanton Sean F 378-0852
303*Petty April J 378-1456
304*Simpson M J 378-1513
305 Minor Winston 332-3582
306*Cottrell Dorothy 378-3289
318 D'Andrea Orestes @ 378-3271
319 Manor Apartments The
101*Veillon Lee 331-6834
102*Holm Shirley M 378-9037
103*Riley D L
104*Murphy Geo 378-2885
105*Kania Frank
106 Goins Leoney 378-2509
201 Vacant
202 Nelson Andy 336-4176
203*Hall Bonnie J 378-3154
204*Webb Randall J 378-1926
205*Holdgrafer Geo C 378-2778
206 Koonce Geo R 335-2379
207 Vacant
208*Eggerth Larry 331-8262
301*Berg Robt J 379-0640
302*Rogers D K 331-6724
303*Mc Graw Donna G Mrs 378-2779
304*Kisting Rita E 331-2713
305*Thomas Rochelle H
306*Maxey Tim R
307*Hauer Karen A 378-3208
308*Meinke T 378-1903
330 Apartments
1*Geringer Dave 378-3253
2*Luck Charles J 331-9188
3*Landwehi James B 379-0768
4*Kirmunen Zara C 378-0383
5*Rasney B 331-8059
6*Surat Michl
7*Hamann Kenneth J 336-6017
8 Fearon Bernard 333-3796
9 No Return
10*Findley D E
11 Reitsma Michl J
12*Dahl Steph M
13 Cook Carol E 338-2790
14*Fagrie L B
15*Sothern Ted J 379-0235
16*Bruley Susan M 378-3256
17 Sperry S C 336-7649
18*Burt R F 379-1094
19*Pakatis Andrew J 378-2054
20*Nygaard Laurie N 378-9397
21*Conner Joseph W 378-9666
22*Schreiber James D 378-3294
333 Apartments
101*Gebeen Duane
102*Kravik John 379-0521
103*Anderson Glenice Mrs
104 Ofstedal Wesley
105*Barbeau Joseph
106 Van Guilder Mary H 378-3041
107 De Chantal Michl 378-3042
110 O'Brien Gerald 378-3043
111 No Return
112*Larson Gerald
113*Wittick John
114*Henley Wm
115*Duholm Kirk 378-3008
116*Bjornson Eliz J 331-3538
117 Chamberlain Rose 378-3048
118*Niesen Linda 331-6494
119 Wade Terry L 378-3020
120 Phillips Suzanne
201 Omestad Jackie A 378-3047
202 Sobczyk Rowera 378-3022
203*Wang Vieta 378-3023
204 Smith Kent H 378-3024
205*Donden Jane
206*Dirks Laura 378-3026
207 Schulz Wilford G 378-3027
208 Bostrom Donna 378-3028
209*Hill Gary 378-3029
210 Nevile Parmod 378-3045
211 Hoback James W 378-3007
212*Curran Patk 331-7626
213*Holms Paul
214*Allen James 378-3053
215 Johnson Ronald
216 Barber Diana 379-1127
217*Kelley Wm
218 Mattson Donna 378-3049
219*Larson Baba
220 Law Steve 378-3012
221*Hackbarth Larry 378-2151
301 Kender Dennis K 378-3014
302 Metso Michl J 378-3015
303 Ohde Audrey 378-3020
304*Goff Steven 331-7511
305 Sayles Susan L 378-3013
306 No Return
307 Rao Ajit 378-3017
308 Brion Edw 378-3018
309 Kim Ki-Ho 378-3019
310 Grossman Nils
311 Fiedler Charlotte J Mrs 378-3235
312 Kileen Patricia
313*Paul Thos 378-9610
314 Raspanti Celeste R 378-3238
315*Becker Raymond 378-3009
316 Solheim Karen 336-3127
317*Schneck Gerald R 331-2884
318*Ramakrishnan S M 378-3241
319*Mc Connell Rebecca 378-3242
320 Paul Linda A 378-3243
321 Wahl Gerald K 333-9077
334*Van Liere Keith @ 331-5104
338 Curie Al E @ 378-1455
339 Vacant
343*Warner John W @ 378-0955
400*Webster Harry W 379-0705
401 Apartments
1*Dolda B 379-0428
2*Kalantari Ahman 378-9208
3*Davidson V M
4*Kostiainen Auvo 379-0124
5*Mayerson Terry N 331-5875
6 Langlais Lawrence J
7*Richard John M 331-8043
8 Buck Marian E 331-7351
9*Schmitz M G 378-1204
10 Gustafson Donna M 378-1888
11*Lam Eva S 331-2856
404*Gregoire Sharon M 331-4286
*Johnson Monica 378-3270
406 Heraty James E @ 378-9017
*Nguyen Cao Dom
408*Beier Walter F 378-0658
410*Larson Larry 379-0460
411 Under Constn
414*Segal Neal
Nelson Tim
Fraser Mildred M Mrs @ 378-3260
415*Huntzicker Wm E @ 378-1364
420 Halvorson Orin S @ 378-9636
*Halvorson James O 378-3278
421 Apartments
1*Mohs Clifford
2*Yost Layne F 331-8348
3*Opsake John A 378-9562
4*Andrick R 331-8858
5*Lindberg Mary H 331-5531
STREET CONTINUED
426 Erickson Elsie T Mrs @ 336-9473
Olson Donald R 333-8412
430*Reinen Thos C 378-1253
*Lea Richd 331-5321
5TH AV SE INTERSECTS

501 Gerrietts Gordon M @
501½ Zeece Viola M Mrs 331-5307
506 Dickson Henry H @ 331-3712
Christensen Steven P 378-0164
509 Olson Alma Mrs @ 331-3485
510 Monson Carl 331-1556
511*Olson Leonard W Jr 378-2536
512*Gardin Susan 378-0589
514*Chenx Mark
Anderson Richd J 378-0385
*Rieger John R 378-7043
515 Blomquist Barry L @ 331-7305
517 Apartments
1*Weigel Nancy
3*Rogers Ethan 378-1225
5*Brereton James 331-8472
518 Bashiri Iraj @ 331-3988
519 Apartments
2*Boers Andje 378-9197
4*Merder Pamela R 331-7499
6*Billings Thos 331-6216
522 Moran Thos J 331-8599
524 Burnett Geo B 331-5918
Hayes Peg J 378-1176
525 Taurusaki Shigeto @ 331-8269
528 Landeen Lowell R @ 331-2012
529*Lindenberg Steven P 331-8212
531 Didyk Pawlo @ 331-1739
6TH AV SE INTERSECTS
600 Semeniuk Antin @ 331-8475
606 Apartments
1f Williams J 331-1211
1r Kapsch Robt A 331-3660
2f Saari Inga V Mrs 331-1790
2r La Bonz Thos
608 La Chance Lester L @ 331-4524
614 Lauer Lena Mrs @ 331-2896
616 Soderstrom Linda L 331-5891
618 Vacant
619 Despatch Industries Inc oven mfrs 331-1873
Despatch Oven Co Div Of Despatch Industries oven mfrs 331-1873
622*Shields Victoria M 331-5281
630 Eighth Street Market groc 331-5577
*Hollevik Magne A 378-0706
7TH AV SE ENDS
701 Burroughs Esther F Mrs @ 331-5001
704 Juhlke Clifford W @ 331-4416
708 Chesney Christine R Mrs @ 331-5604
714 Zappa Althea Mrs @ 331-1915
*Emerson Naomi 331-5289
715 Holloway Virginia L Mrs 331-6205
Upper*Distad Robt R 331-1648
729 Harvet Joan T
8TH AV SE ENDS
801 Schultz D A Co mfrs agts (electronic comps) 338-7701
810 Centennial Apartments
1*Moritz Eileen D Mrs
2 Vacant
3*Lawter Kathleen M 331-6049
4 Vacant
10*Peterson Janis M
11*Williams Gregory 379-0849
12*Sudhu Adori
13*Cordon Myriam
14*Hagen Mary L 331-5499
15*Dormanen Mary R 331-2004
16*Buchner Guy 331-1998
17 Vacant
18*Peterson Thos 331-7395
19*Mattila Dale 331-3278
20*Conaboy John 378-3857
21*Schmidt Barbara 378-9715
22 Vacant
814 Apartments
1 Vacant
2*Wilcox James R
3 Vacant
4*Johnson Lillian M
5 Nordberg Robt B 378-1749
6 Vacant
7 Killion Eugenia P Mrs income tax serv 331-9257
8*Strong John M 331-6775
9 Vacant
10 Lowrie Roise N 331-4538
11*Ferguson Heidi 331-1512
12 Vacant
13*Skoog James C 331-1534
14*Bedford Susan 331-5101
15*Jacoby J A 331-5664
16*Hiroyuki Konno
17*Arduser Lila
18*Johnson Keith R 331-8318
19 Vacant
20 Selz Wm A
21*Currier Michl L 378-2584
22*Plesser Debra K 331-4806
817 S & J Portrait Studio 331-9270
Jay Francis J @ 331-5583
818 Manor Apartments
1*Cochran Edw 331-8221
2*Lucas Scott E 331-7983
3*Clementson John 331-2181
4*Neal Linda 331-6935
5 Mayry James A 378-0290
101*Edwan Thos 331-4178
102 Jackson Allan G 378-9566
103*Kyllo David 331-4876
104 Varner Bruce 331-7768
105*Thompson J D 331-6963
201*Easley Robt
202 Malarese Susan M 331-4029
203 No Return
204*Georgacos A
205*Schowe Linda 331-1728
821 Ellis Carol J 331-1969
9TH AV SE INTERSECTS

10TH AV SE INTERSECTS
1000 Apartments
18 1*Belfount Lorna Mrs
2*Gaher Abdelhafeel 378-9750
3 Vacant
4 Armstrong Karen 331-5636
5*Bradley Judy
6*Beal Elaine
7*Coulter David
8*Murphy Dennis 331-2705
9*Foertsch M R 331-6889
10 Irwin Robt J 331-2178
11*Erickson Roger
101 Dallmann Carol 331-2625
102*Neus Cynthia J 331-1903
103*Hammond Ross T 331-1156
104*Hettiver Robt
105 Vacant
106*Horwitz Rich 331-6906
107*Rommel Rivera D 378-0399
108*Kissling Ronald R 378-0399
109*Testa Sam 331-1103
110 Laikola Judith A
111*Sundareshan M B
201*Dougherty R
202*Furlong Lisa 331-6838
203*Bergman Jerome 331-6782
204 Vacant
205 Dunrite Interiors contrs pntg-dec 378-7007
205*Teske Grant E 378-7007
206 Welch Michl E 331-8350
207*Ervin Andrew
208 Kush Raymond D 378-0305
209*Frailich Alan P 331-7968
210*Jahnke Brad 331-9217
211 Millard Mary J 378-9774
1007*Taylor Deborah A
1011 Salomon Allyn 335-3657
*Papadi Geo 378-2859
*Morse Debra 331-8264
1012 Mc Hugh Margt C Mrs 378-0602
*Retsinas Peter 378-2346
Lower Vacant
Upper Vacant
1021*Lodahl James
1023 Southeast Community Store health foods 331-8770
1025 Vacant
11TH AV SE INTERSECTS
1101 Shea Thos R interior decorator @ 331-8535
1108 Apartments
101*Mirhosseini Mahmoud 331-1208
102 Kemink Randall G 378-1888
103*Fillmore Bruce 378-9625
104*Eliason Joel 331-5336
105*Masteller Marvin 378-1143
201*Mould Wm 331-1683
202*Ziegler David 331-8452
203*Siiro Linda 378-2607
204 Park Ki-Il 331-6747
301*Mans Linda 378-1475
302*Herreid David 378-2524
303*Jurek James 331-4119
304*Ewoldt Jane 378-0357
1112 Apartments
1*Egerdal James 331-6969
2 Alwin Todd 331-2873
3*Dyson Jane T 378-0341
4*Herkenratt Karen 378-2544
5*Bamundson Brent
6*Beard John 379-0946
7*Erstad Denise
8 Patrias John 378-0735
9*Bosk Diane D 331-8631
10*Grussing Martha J 378-2810
11*Hansen Erick
12 Sutton Joni L 335-2496
14*Halverson K M
15*Tremain Dale
16*Wesely Thos J 378-2512
17*Appel Peggy
18*Peterson Mark W 378-0792
1113*Swain Edw B 331-6186
1117 Stricklin Grady E @ 331-7019
1120 Hill Portia A @ 331-2065
1121*Paisley Duncan 331-1606
*Stark Ronald 331-2312
*Matayoshi Yasuharu 331-2643
1122*Pence Ellen 378-9256
1126 Beneficial Standard Life Insurance 378-9790
Labalo Michl @ 378-9790
Colman Paula R
1128 Saprasa Anais G 331-3798
1129*Wieland Mark 331-2346
Nelson Karen P 331-5305
*Margitan Peter 331-2346
12TH AV SE INTERSECTS
1201 Anderson Lloyd G @ 331-5885
1203 Henry Bradford B @ 331-2813
1208 Charlton Robt W Jr @ 331-9286
1209 Le Voir Robt D @ 331-5253
1211*Roble Timothy 331-1709
1212 Link Robt J @ 331-1930
1214 Perko Earo N @ 331-2378
1215 Apartments
A Finstad Richd G 378-0938
B*Wollman Michl 331-7175
C Kelly Karen E 378-3853
D*O'Brien Patk 331-7006
1217*Gordon Virginia 378-0378
1219*Schneiderhan Susan L @ 331-5418
1221 Smith Sigrid C Mrs @ 331-5481
*Brocker Judy E 331-0729
1223*Nelson Robt M 378-7098
*Nelson Duane A 331-6828
1225*Lin David C 331-6454
1231*Erickson Karen E 331-8368
13TH AV SE INTERSECTS 111

28 1309 Acker Frances Mrs @ 331-4912
1310 No Return
1312 Soice Alma Mrs 331-3628
Soice Virginia @
1314 Carr Dani W @ 331-1269
1315 Ruhl Franklin L
*Ehrick Robt 378-2731
Ruhl Charles E 335-2336
*Cichon M 331-2502
1317 Floro Carrie Mrs @ 331-7454
1318*Sweet Mary E 331-2245
2d Fl*Cole Mary 379-0107
1323 Twedt Andrea R 331-1910
*Johnson Steve
1324 Price Adrian A 331-3922
*Stenzel Carol L 378-2217
1326 Fritz Purtis E @ 331-7717
14TH AV SE INTERSECTS
1410 Schoonmaker Marell M @ 331-8422
1412 Schoonmaker Loren B 331-2203
1425 Under Constn
15TH AV SE INTERSECTS
1503 Apartments
101*Fosholdt Warren 331-1022
102 Owen Dixie 331-3488
103 Dukich Thos
104 Cameron Allen 331-2183
105*Orenstein D 331-8542
106 Vacant
107*Fong Art 331-5897
201 Martin Faith
202*Douthit Jamie 331-8387
203 No Return
204 Vacant
205 Wang Lee Y 378-9657
206*Johnson M 331-6377
207 Sze Erik 378-0913
301 Chan Paul
302*Li Cecelia 378-2889
303*Fosholdt K 379-0491
304*Orenstein Sue R 378-1463
305*Henney Richd 331-6157
306*Klinkske Holly 378-0933
307*Janaszak Steve 331-6902
16TH AV SE INTERSECTS

215

9TH AV N —FROM WASHINGTON AV N SOUTHWEST 9 NORTH OF HENNEPIN AV

ZIP CODE 55401
245 Vacant
N 3D ST INTERSECTS 3

N 4TH ST INTERSECTS

8

9TH AV NE —FROM WATER ST NORTHEAST 9 NORTHWEST OF EAST HENNEPIN AV

ZIP CODE 55413
9 Scherer Bros Lumber Co ret 333-9633
Watkins Lumber Co ret 332-0475
SIBLEY ST INTERSECTS
56 Abrams Kalman W Metals Inc metal processors 335-7279
SIBLEY ST INTERSECTS
RAMSEY ST INTERSECTS
MARSHALL ST INTERSECTS
121*Kramarczuk Orest 339-5827
123 Kolodnycka Irene Mrs @ 336-4532
N E MAIN ST INTERSECTS
NE 2D ST INTERSECTS
221 Gagnon Charles J @ 336-2948
UNIVERSITY AV NE INTERSECTS
304*Lekas Theo P 341-3822
306*Jergenson Tim 335-5009
317 Pehler Anna B @ 335-3575
329 Hulne Mary R 338-4077
331 Kolodjski Margt A Mrs @ 335-0577

178
418 Apartments
1 Anderson Ralph J 336-6841
2 Baumann Robt E 336-3970
3 Mattson Evelyn C 333-8696
4 Bochnak Walter F 336-6996
NE 5TH ST INTERSECTS
NE BROADWAY ST INTERSECTS

FIRST BLOOMINGTON LAKE NATIONAL BANK
1527 East Lake Street, Minneapolis 55407
FREE PARKING • MEMBER F.D.I.C.
Tel. 370-4959
MEMBER First Bank System

AUGSBURG PUBLISHING HOUSE
Church and Sunday School Supplies
Book and Music Publishers · Religious Film Distributors
332-4561
Office - 426 S. 5th
Store - 425 S. 4th

Minneapolis Polk City Directory 1981-82 © R. L. Polk & Co.
The reproduction of R. L. Polk & Co. directories has been made in accordance with the terms and conditions of an agreement between Historical Information Gatherers, Inc. (HIGs), and R. L. Polk & Co. The directories may not be further reproduced without permission.

WE SELL GOOD LUMBER

SOUTH SIDE LUMBER CO.

Panels - Floor Trusses - Lumber - Roofing - Siding - Insulation - Roof Trusses

21901 Industrial Blvd., (Roger, 55374) Tel. (612) 428-4112

SE 8TH ST—Contd
19★Benson R 623-3664
20★Dorren Ed
21 Vacant
22 Mc Swiggen R 378-1519
333 Apartments
101★Vaughn L 379-3809
102★Berg R
103 Fox I 379-0836
104 Briggs Jeff C 379-4165
105 Peulen S 378-9114
106 Van Guilder Mary H 378-3041
107★Berg J
110 Ostrosky K 379-7536
111★Hayner N
112★Denzer D
113 Gilman Mary 331-9243
114★Stuehrenberg S
115★Paul J 378-3006
116 Knickerbocker Peter W 379-0369
117 Cowan A E 331-1988
118★Widlund Cynthia A 623-3759
119 Wiegele Larry G 378-7091
120 Hendricks M J 623-0630
201★Bachman R
202 Ray M 378-0788
203 Lee Y 378-0533
204★Schoenborn M
205★Greenberg A
206 Dirks Laura E 378-3026
207★Baska D
208 Fey G 379-7830
209★Turenne C 623-3501
210★Mabone I 623-9794
211★Wedegerg S
212 Edelstein Leslie 379-0923
213 Roberts M K 379-9410
214★Korenchen M 623-0605
215 Brown R
216 Barber Diana J 379-1127
217 Gadalla I 378-9125
218 Burns A 379-9579
219 Olson C
220★Arnt J 623-3051
221★Petrikat S
301★Jones S L 378-1254
302 Pease Ben 379-1574
303★Leiverman T 379-2023
304 Kost J W 378-0143
305 Swanberg R
306 Bales Reed 331-5747
307★Bokele W
308★Salenieks R
309 Kiekow Richd 379-4817
310★Flanagan J 623-3041
311★Thompson J 331-6963
312★Nielsen J 623-0929
313★Sherbaneeko W
314★Di Bois J P 623-3204
315 Olde Audrey M Mrs
316 Gasparino J 378-9379
317 Wickstrom Adrienne 378-3290
318 Reinhart M 378-2141
319★Whitney D
320 Cook C 378-9102
321★Rebholz V
334★Tourneguru Mark ®
338 Curie Evelyn E Mrs ® 378-1455
339 Bryn Okasra 378-1537
343 Jordan James S Jr ® 331-2678
401 Apartments
1★Dwyer J
2★Farr W
3 Magee A S 379-0080
4★Pettersson H A
5 Vacant
6 Sealy S C 379-2620
7★Kermath A H 379-2978
8★Mein C J 378-0851
9★Stoddard P
10 Rohrer A M 623-0055
11★Tschakert M
404-6 Apartments
1★Nye Al 379-9696
2★Tonnahill Sharon P Mrs
3★Metro I M 378-0522
4★Etahakin David 379-7818
408 O'Connor Scott 331-4363
409 Wasche John T ® 378-0064
410★Sheila Barbara 379-9672
414 Fraser Mildred M Mrs ® 378-3260
415 Hunnicker Wm E ® 378-1364
420 Halvorson Orin S ® 378-9638
★Beach M J 623-0839
421 Apartments
1 Pougiolas K 379-7630
2★Briol Dennis M 623-1124
3 Vacant
4★Parkhill J C
5★Weisbacher A
8TREET CONTINUED
426★Robb Peyton T ® 379-2354
Vacant
430 Rooming Hse
★Larson Wendy S 378-9103
8TH AV SE INTERSECTS

501 Gerriets Gordon M ®
501½ Zeece Viola M Mrs 331-5307
506 Dickson Henry H ® 331-3712
509 Vacant
510★Manies John G 379-7979
511 Norsworth Kathy
512 Nordgaard Kristie E 378-9170
514 Behdin M 378-1764
515 Blomquist Barry L ® 331-7305
517 Apartments
1 Vacant
3★Brown M
5 Schachter R 379-0457
518 Bashiri Iraj ® 331-3988
519 Apartments
2★Mc Shane P 379-1261
4★Baars M 379-7146
6★Paul T H
522★Springer T W 379-8343
524★Hovland Kari
525 Tsurusaki Shigeto ® 331-9269
528★Cordner Maureen 378-1190
Lundeen Christopher 378-9309
529★Williams Larry H 623-3248
531 Didyk Pawlo ® 331-1739
6TH AV SE INTERSECTS

606 Semeniuk Antin ® 331-8475
608 Apartments
1f Vacant
1r No Return
2f Hackur Jennifer L 623-0591
2r Olson Lynn W
608 La Chance Lester L ® 331-4524
614 Vacant
616 Minnick Sherry
618 Donatelli Bruce D ® 379-0983
619 Despatch Industries Inc oven mfrs 331-1873
622 Brothers Michl F ® 379-3906
628★Brown James M 379-7201
630 Eighth Street Market gros 331-5577
7TH AV SE ENDS
701 Burroughs Esther F Mrs ® 331-6001
704 Juhlke Clifford W ® 331-4416
706 Chesney Christine R Mrs ® 331-6604
Upper Hurter Ruth
714 Zappa Althea Mrs ® 331-1915
Emerson Naomi 331-6289
729 Dragsvon Joan ® 378-2300
8TH AV SE ENDS
801 Schultz D A Co mfrs agts (electronic compo) 339-7701
810 Omega Apartments
1★Vanlent Thomas J 623-9087
2★Luthi S R 623-9570
3★Tuseth M 378-9311
4★Pontius B 623-9992
5 Vacant
6 Vacant
7★Alema Mesfin 623-9122
8★Maung A M 623-9294
9★Chou E 379-4670
10 Peterson Janie M 331-6741
11 Morse Debra 379-3107
12 Pantela J 623-0061
13★Skodje Rex T 379-4151
14★Brixius K 378-1805
15★De Puydt Jim 378-0840
16 Anderson B
17 Murphy Scott 379-1740
18★Misterik K G 623-0738
19 Klinger
20★Higashi R E 378-9651
21★Hult K M 378-9731
22★Lammer B 379-7930
814 Omega Apartments
1★Keesling J 378-0097
2★Sarabanis Athanasios 379-0732
3★Proctor K L 623-3177
4★Mihas A 379-1197
5 Vacant
6 Vacant
7 Wheeler
8 Jones
9★Pacholl Steven 623-9412
11★Hunt K A 379-7323
12★Zauhar J 623-9284
13★Kuffmann S V 623-9170
14 Savre Michl R 379-9012
15★Somwaru Asha S 378-9610
16★Collins S E 379-2133
17 White P 379-4019
18★Kaikumba Edward 378-9609
19★Auger Richard 623-9840
20★Reinen T C 379-4213
21★Lynn W S 378-1150
22★Hay S 379-3188
817 Jay Francis J ® 331-5683
818 Manor Apartments
1★Bartelt Collins S
2★Collins Rick 378-1578
3 Johnson James
4 Beesley Arth
5★Diaz Alberto
101 Pouladin
102★Nuard A
103 Klipper Leslie
104 Cook Shane
105★Tapper Timothy P 379-9328
201 Chinnin David 378-9393
202 Horejsi Gary
203 Williams C 331-6743
204 De Santo Sarah
205 Sumody Kath 378-2586
821 Ellis Carol J 331-1969
9TH AV SE INTERSECTS

10TH AV SE INTERSECTS
1000 Apartments
1 Vacant
2★Ogunni Sami
3★Cohen Ciro
4 Vacant
5★Jocks J A 623-9253
6★Montgomery K
7 Vacant
8 Theis David P 623-0731
9★Deevy M J
10 Apt Ofc
11★Alvarez Argel
101 Vacant
102 Bernardin Paul G 379-1504
103★Obanni Mohammed 623-9348
104 Knopp David 623-0299
105 Vacant
107★Brown H E
108★Lieb E S
109★Ozmin Erses 331-6925
110★Marquez M A 623-9829
111 Vacant
201 Carpenter P C 331-7348
202★Basso Thos
203★Reineking C
204 Wilkins James 639-0618
205★Wilson Ryan M 623-9791
206 Welch Michl E 331-8350
207 Vacant
208★Conde Ana T
209★Garcia Jaime 379-3187
210★Marefat M
211 Vacant
1007 Vacant
1011 Swim
★Thistle Jeff
1012 Vacant
Conner Walter J 379-2318
1021★Wilcox James
1023 A Craft Constn 378-0539
1025 Artist's Studio
11TH AV SE INTERSECTS

1101 Shea Thos R ® 331-8536
1108 Apartments
101 Thompson
102 Horowitz Rosalind 379-1713
103 Priebula M J 379-2874
104★Gaul A
105★Munic Marty D
201 No Return
202★Cohen
203★Johnson S L 623-3046
204★Sanchez Salvdor 379-1137
301 Cope James W 331-1007
301 Mackenstadt Robt C 331-1007
302★Lynch Allen
303★Jensen W J 623-9663
304 Vogel
1112 Apartments
1 Newhouse David N 388-1943
2★Worms Kathy 378-9613
3 Falenschek John 331-7046
4★Norman Craig 378-9499
5 Grobe Terri L 379-1592
6 Melges Marie K 378-9272
7 Cousin Robyn
8 Niethammer John E 379-1361
9 Volta Tim 379-1894
10 Kanter John
11 Kleven R
12 Erickson Thos M 378-9779
14 Fiddler M D 331-1985
15 Tremain Dale 331-5144
16 Kantar Andrew 379-7768
17★Storm Kim
18★Cooper L
1113 Swain Edw B ® 331-6166
1117 Stricklin Grady E ® 331-7019
1120 Hill Portia A ® 331-2685
1121 Bergs Theo
King Rex M 379-2046
★Davies Danl J 379-1371
Wong Clarence 331-2476
1122★Murphy Patk J ® 378-2624
1125 Liebelo Michl ® 378-9790
★Potter Sandy
1126 Saprass Ansis G 331-3798
1129 Johnson Rod ® 331-5306
12TH AV SE INTERSECTS
1201 Anderson Lloyd G ® 331-5885
1203 Vacant
1209 Charlton Robt W ® 331-9286
1209 Le Voir Robt D ® 331-5263
1211★Fairchild Mark 623-1899
1212 Link Robt J ® 331-1930
1214 Perko Eero N ® 331-2378
1215 Apartments
A★Bergeron R 379-9491
B★Lemire Greg
C★Stevens Scott A 378-2823
D O'Brien Patk 331-7006
1217★Fenz C A
1219 Schneiderhan Susan L ® 331-5418
1221 Smith Sigrid C Mrs ® 331-5481
★Berry Kenneth
1223★Norr David
Dunbay Peter M 379-7560
1225 Wilkinson Charles R 378-1179
★Hafner J A 379-0429
1231 Solie L Laura ® 379-7044
13TH AV SE INTERSECTS

1309 Vacant
1310 Vacant
1312 Celms Elmars ® 379-0380
1314 Carr Danl W ® 331-1969
1315 Halvorson James 623-0338
★Tyler Wm
★Carpenter A 623-3128
1317 Floro Carrie Mrs ® 331-7454
★Guthrie Fred 378-1015
1319★Ave Jo An
1323★Johnson Kevin W 623-1894
★Gunn Becky 331-5046
1324★Price Adrian A 331-3022
★Kaufenberg Jane 379-2857
1326 Sletlahough Mark J ® 331-7717
14TH AV SE INTERSECTS
1410 Schoonmaker Murell M ® 331-6422
1412★Schoonmaker N B ® 331-2203
101★Tenenbaum S 379-4842
1415 Apartments
101★Chaney P
102★Wolters D 378-3155
103★Severson Clark 623-9580
104★Freated: S 623-9802
201 Nygren S K 378-3084
202★Mc Sherry P J 623-9013
203★Eloh Jed L 378-9083
204★Laughlin C 623-9590
301★Ness C A 623-9228
302 Maki H S 379-4913
303★Gadow C 379-8668
304★Lounsbury L
15TH AV SE INTERSECTS
1503 Apartments
101 Theis Gerald 331-6047
102★Butters Paul
102 Teal Jeff 378-1828
103 Palmer David J 379-2420
104★Gorril Darlene
105★Lange Richd 379-1885
106 Keller Mary G Mrs 378-2955
107★Van Heel Cath
201★Salzman Keith
202★Ward Patricia 379-1508
203 Phelps Betty J 379-2893
204★Kavounas Gregory
205 Guttromson Sandra 379-1668
206★Miller Mary
207 Leighton Kellie 378-3676
301 Beck Barbara 378-2575
302★Joy Eliz 623-9420
303★Maghakian David M 379-0491
304★Croten Perry J 378-0036
305★Griffing Don
306 Resnick Cathy 378-2111
307★Sutherland Don 378-1329
16TH AV SE INTERSECTS

9TH AV N —FROM WASHINGTON AV N SOUTHWEST 9 NORTH OF HENNEPIN AV

ZIP CODE 55401

245 Vacant
259 Liquor House The whol 338-2434
N 3D ST INTERSECTS

N 4TH ST INTERSECTS

9TH AV NE —FROM WATER ST NORTHEAST 9 NORTHWEST OF EAST HENNEPIN AV

ZIP CODE 55413
9 Scherer Bros Lumber Co ret 379-9633
Watkins Lumber Co ret 379-9635
Credit James B & Associates archt 379-4947
SIBLEY ST INTERSECTS
58 National Texture Corp mfg-whol 379-4930
SIBLEY ST INTERSECTS
RAMSEY ST INTERSECTS
MARSHALL ST INTERSECTS
121 Vacant
123 Kolodnyeki Irene Mrs ® 379-9677
N E MAIN ST INTERSECTS
NE 2D ST INTERSECTS
221 Gingeon Charles J ® 379-3480
UNIVERSITY AV NE INTERSECTS
304★Borgerding J 379-6293
306 Ganley Pat ® 379-2617
317 Pehler Anna B ® 379-3277
Upper Vacant
329 Koch Kathleen A 378-1068
331 Hanson Henry J 379-3274
Kolodjski Margt A Mrs 379-3274

418 Apartments
1 Anderson Ralph J 379-8373
2 Baumann Robt E 379-8462
3 Gazda John S 378-3214
4 Bochnak Walter F 379-4013
NE 5TH ST INTERSECTS
NE BROADWAY ST INTERSECTS

9TH AV S —FROM S 2D ST SOUTHWEST 3 EAST OF NICOLLET AV

ZIP CODE 55415
211 Twin City Shippers Assn Inc 332-3525
Al's Cartage delivery serv 339-7166

S 3D ST INTERSECTS
S 4TH ST INTERSECTS
S 5TH ST INTERSECTS
507 Vacant
S 6TH ST INTERSECTS
7TH ST INTERSECTS
S 8TH ST INTERSECTS
ZIP CODE 55404
S 9TH ST INTERSECTS
ELLIOT AV BEGINS

9TH AV SE —FROM SE 4TH ST NORTH

ZIP CODE 55414
SE 5TH ST INTERSECTS
SE 6TH ST INTERSECTS

SE 7TH ST INTERSECTS
717★Rostvold James 378-0268
719★Johanson E V ® 331-4711
SE 8TH ST INTERSECTS
803 Apartments
1★Labelle Martin 623-0083
2 Caplan Lee M 331-6762
3 Schelske Mark
4 Twite Lee 331-6795
821 Steel Structures Inc bldg supplies 623-1000
824 Rubber Research Elastomerics Inc rubber prod mfrs 378-9647
SE 9TH ST INTERSECTS

9TH ST N —FROM HENNEPIN AV NORTH 7 SOUTH OF WASHINGTON AV N

ZIP CODE 55403
15 Church Of Scientology 375-9756
HAWTHORNE AV INTERSECTS
29 Greyhound Bus Terminal 371-3320
Greyhound Post House News Stand 332-6889
Greyhound Post House Restaurant 340-0751
1ST AV N INTERSECTS
CURRIE AV INTERSECTS
101 Century Camera Drive In Photo Laby photo developing 340-5600
119 Century Camera retail camera sls 370-0700
Century Communications Corp 370-0700
Century Camera (Ofc) 370-0700

9TH ST S —FROM 833 HENNEPIN AV SOUTHEAST

ZIP CODE 55402
7 Vacant
8 Duffs Near End tavern 332-3554
9 Fairmont Hotel 332-5561
Kommer Charles
100 Kellogg Wm
105★Moore John
109★Woodward Richd
110★Brown Jerry
111★Miller Marie
112★Bay Charlotte
200★Frank Saml
201★Franks Cliff
203★Callahan Edw
★Johnson Sue
206 Bentzen Herbert
209 Hare Sig
210★Acre Michl
305★Hagen Don
306★Forrorkn Steve
309★Nordstrom Robt
315★Locke Carl
316 Kelvey Jerry
10 A & B Sporting Goods 333-5135
13 Vacant
14 A & B Sporting Goods (Stge)

Minneapolis Polk City Directory 1987 © R. L. Polk & Co.
The reproduction of R. L. Polk & Co. directories has been made in accordance with the terms and conditions of an agreement between Historical Information Gatherers, Inc. (HIGs), and R. L. Polk & Co. The directories may not be further reproduced without permission.

Methodist Hospital
Mailing Address: P.O. Box 1234, Mpls, MN 55440
6500 Excelsior Boulevard St. Louis Park, Minnesota 55426 Telephone (612) 932-5000

SE 8TH ST--Contd
217★Fitzgerald D
218 Vacant
219★Paul James 331-8619
220★Jenkins Scott 379-8779
221★Larsen L M 331-2341
301★Dwilders Eric 331-7499
302 Badimer
303★Bogart K 378-1879
304 More Ann M 378-3991
305★Flodin J
306★Teschendorf Brian P 331-8656
307 Smith Karen M 379-8223
308★Jaclonski Alaine J ⊕ 379-1139
309★Wermager S 379-7508
310★Jesperson Tove 378-0828
311 Klodt Janice A ⊕ 378-1841
312★Fey G R 379-7890
313 Glatzmaier Joe 379-9129
314★Rubenstein Richd D 379-8951
315★Shade Nancy 379-4677
316 Gasparino John T 378-1074
317★Olson Thos L 623-7750
318★Knicherbacher Peter W 379-0389
319★Palmquist Gretchen M 331-8019
320★Weithers S
321★Zwach David
334 Tourangeau Matt
338 Curle Evelyn E Mrs ⊕ 378-1455
339★Vreeland Amy L ⊕ 379-0134
343 Jordan James S Jr ⊕ 331-2678
400★Brummer Merry R 378-0323
401 Apartments
1★Kiru Opethy 379-4104
2★Majumdar Sumit 379-1930
3 Brandal John 379-3059
4★Kyerematen Alan 379-7806
6★Knutson Karen 378-2023
6★Hahn Doug 623-4819
7 Vacant
8★Vetter Ron 378-3126
9★Thill Terry 623-4156
10★Strass E 331-1862
11★Ahenoza Pascual
404-6 Apartments
1 Vacant
2★Eason O M 331-2405
3 Metro I M 378-0623
4 Glittre Jo I 378-0104
408★Karkoc O ⊕ 331-4083
409★Nye Albin J 379-9696
410 Karkoc Andrij
414★Johnstone Florence M ⊕ 379-1182
415 Huntzicker Wm E ⊕ 378-1364
420 Halvorson Orin S ⊕ 378-9635
★Current Dean A
421 Apartments
1★Claflen Pat
2★Sutter June M 623-4728
3★Bastien David T 623-9134
4★Serr M
5★Mc Queen Scott 623-4928
STREET CONTINUED
426★Garoutte C ⊕ 623-0391
★Keehan Diane 379-0118
430★Rantz Steve 623-8233
Upper★Friedrichs Karen 623-3625
5TH AV SE INTERSECTS
18
501 No Return
501½ Zeece Viola M Mrs 331-6307
505★Dahl W 331-8027
509★Staudohar Wm P 623-1624
510★Johnson David A 378-0606
511★Duthoy M J ⊕ 331-5974
512★Herbst Michl P 623-3349
514★Seyfert A M 623-3005
515 Blomquist Barry L Jr ⊕ 331-7305
517 Apartments
1★Behrends Beth 331-6488
3★Veith Wm C 378-3950
5★Meger J
518 Bashiri Iraj ⊕ 331-5988
519 Apartments
2 Kaba
4★Wilkie D 379-2105
5★Healy R
523 Kuehnle Kathryn F 331-8094
524★Brown Scott 379-4964
525★Nayematsu C S ⊕ 378-1692
528★Wendell Jane L ⊕ 331-4932
529 Vacant
531★Nielsen Jane C
6TH AV SE INTERSECTS
600 Semeniuk Antin ⊕ 331-8475
606 Apartments
1f Gould Fred 623-8258
1r★Soo Leng Lee
2f★Hamshari Barbara Belknap
2r★Conant Kate
608 La Chance Lester L ⊕ 331-4524
614★Erdahl Mark A 331-7180
616 Vacant
★Jennings Tracey 379-9187
618★Gerlach Jerome J 331-1448
619 Despatch Industries Inc oven mfrs 331-1873
622 Brothers Michl F ⊕ 379-3306
628★Aronen Jeffrey 378-3712
630 Eighth Street Market gro 331-6577
7TH AV SE ENDS
704 Juhlke Cliff W ⊕ 331-4416
708★Burton David J ⊕ 379-8160
714 Zappa Althea Mrs ⊕ 331-1915
Vacant
728 Bellows Bradley 378-2981
8TH AV SE ENDS
801 Schultz D A Co mfrs agts (elec instln distr) 379-7701
810 Omega Apartments 379-4861
1★Beraki Alllu 378-1799
2★Hill Nicholas I 331-6715
3★Zhe Wu U 379-4861
4★Thomford Andrew
5★Robinson Collen
6★Riddle Erik W 331-1942
7 Benson Richd D 623-0459
8 Classen
9 Vacant
10 Vacant
11★Mellem Robt I 331-1216
12★Wang Chi 331-8040
13★Vincent Lisa 623-7628
14★Tolbert Henri 331-7128
15★Cheng Jie 623-3481
16★Vesel James R 331-1718
17★Nielson C 331-6063
18★Cadjoe Sterko
19★Johnson Bradley J 623-9406
20★Kumar Prem
21★Nicholson John M 623-3357
22★Edeen Daniel 378-9032
814 Omega Apartments
1 Vacant
2★Lauer Paul 331-2950
3 Vacant
4★Barnhart Amy J
5 Banitt J 379-4404
6★Brekke Mike L 331-1286
7★Sheikh Cyrous 379-1137
8★Coin Patk J 378-2813
9★Cross Wm 379-3303
10★O'Connor David A 378-0357
11★Wang Wu X 331-6737
12★La Valley M 623-8830
13★Carlson Kath F 623-8122
14★Tyler Huynh
15★Call Christopher N 331-7493
16★Walsh Bryan D 331-3903
17 Zumach Wm 623-0476
18★Scholt Ray 331-5104
19★Huschle James R 379-8526
20★Anderson Peter
21 Vacant
22★Lematouni Tari K 379-7090
817 Student Rooming House
★O'Ambra A J
★Gross T 378-2125
818 Manor Apartments
1★Girard Luke E 623-9030
2★Sjahbuddin D K 378-3273
3★Joyce John J 331-6977
4★Lai Wing Tak 379-9333
5 Vacant
101★Elis A 378-8332
102★Beckers Paul J 331-8006
103★Ritzman Katy L 379-3116
104★Hess Warren L 623-3639
105★Dusbabek Cath J 623-3858
201★Kumaravadivelu B 379-3016
202 Towne
203 Vacant
204★Durchberger Judith 379-1521
205★Cherry Prudence S 379-0229
821 Ellis Carol J 331-1969
9TH AV SE INTERSECTS
28
10TH AV SE INTERSECTS
1000 Apartments
1★Strobla Bob
2★Niss Aassen
3★Gubash J R 379-0416
4★Feicker Denise 331-5446
5★Miller Thos H 331-1317
6★Gaspar Gary 378-3984
7★Yukio Kanda
8 Vacant
9★Jamshidi Shahyar 623-8336
10 Vacant
11★Obi Benedict 331-3051
101★Holmquist Bjorn
102 Vacant
103 Vacant
104★Lawrence Robt 623-4221
105 Vacant
106★Jakudlak David 378-0685
107★Gokcora Deniz
108★Rabat Vivian 331-6303
109★Benachour Mohammed F
110★Popovski Dusan 378-0782
111★Liaw Yih Chian
201 Carpenter P C 331-7348
202★Stewart Jennifer 623-3486
203★Smith Roxanne 331-6223
204 Kohn Fred R 623-4297
205 Tucsherer
206★Boatwright Jennifer A 331-6003
207 Vacant
208★Riehle Richd J 623-4785
209★Vander Woude Matt 623-4542
210★Katz Paul 331-8472
211★Douglas Cathy 623-9119
1007★Brekke John P 378-0904
1011 No Return
★Feltis Brad 623-8296
1012★Benson Ronald
★Sims Kirk
1020 A Craft Constn genl bldrs 378-0639
1025 A Craft Constn (Sub Ofc)
11TH AV SE INTERSECTS
1101★Shea Thomas R ⊕ 331-8535
1108 Apartments
101★Witzel Cindy 623-1068
102★Kasid Andrew E 379-1016
103★Wetzel C 623-3636
104★Harlander P 623-3308
105★Frerichs Scott R 331-1554
201★Lorentz Scott 379-0420
202★Kobow Jennifer 379-8566
203★Lethbridge Robt M 379-2441
204★Clausen Steven J 623-9678
301★Marck Michl 331-1007
302★Tarrents Carolyn L 623-7802
303★Willi Mark 331-6457
304★Rao Radmini 331-6932
1112 Apartments
1 Newhouse David N 378-1043
2★Bernett S 378-0719
3 Mingus P J 379-0550
4 Whetstone Karen J 623-0260
5 Dutcher Diane 623-4780
6 Gray Jeanne 379-4858
7 Cousin Robyn 379-0186
8 Zuffa J L 623-4075
9★Couy Collin J 379-0016
10 Vacant
11★Engel Joanne 378-2576
12★Levenson Raymond 378-9779
14 Fiddler M D 331-1995
15 Harmon Neil A 623-0763
17 Vacant
18★Holland K
1113 Swain Edw E ⊕ 331-6166
1117 Vacant
1120 Hill Portia A ⊕ 331-2065
Lower★Mc Cauley Thos J 379-0102
1121★Shah Ajit 331-4407
★Juang Tao 331-3636
1122★Otto Robt ⊕ 331-8924
Upper★Knabe Dorothy 379-0652
Lower★Labalo Michl 378-9790
1126 Saprasa Andy G 331-3798
1129 Johnson Rod ⊕ 331-5305
★Anglesy Christopher 331-4226
12TH AV SE INTERSECTS
1201 Anderson Lloyd G ⊕ 331-5885
1203★Andrews Brian 378-3781
1208 Charlton Robt W ⊕ 331-9286
1209 Le Voir Robt D ⊕ 331-5358
1211★Dnieck Phillip 337-6505
1212 Link Dolores Mrs ⊕ 331-1930
1214 Perko Eero N ⊕ 331-2378
1215 Apartments
A★Ebert Carl W 331-6078
B★Haile Boheru 378-9517
C★David S 331-5800
D★Berryman M 331-2899
1217★Kittleson Marine 378-2985
1219 Schneiderhan Susan L 331-5418
Upper Smith Sigrid C Mrs ⊕ 331-5481
Lower★Cook Tamara 331-7901
1220★Smith Gordon A 331-1538
Drubay Peter M 379-7560
1225★Zabinski Paul 623-1931
★Mc Millan Matthew 623-4012
1231★Sampson Heather 379-7044
13TH AV SE INTERSECTS
111
1306★Hoelscher Brian G 623-0181
1310★Anderson Chris P 623-3725
1312 No Return
1314 Carr Robt E ⊕ 331-1269
1★Wahl Kelly R 623-8834
2 Vacant
3★Surges Nicole B 331-8926
1317 Guthrie Lula M Mrs ⊕ 331-7464
Guthrie Fred M 378-1015
1318 Apartments
1★Ek John D 331-7617
2★Bratsch Chris G 379-1878
3★Swanson Scott L 379-0734
2d Fl★Gregersen Todd 623-4585
2d Fl★Miller Robt L
1st Fl★Fadden Paul C 623-4647
1324 Price Adrian A 331-3922
2dfl★Dahlstrom Sandra 623-4343
1326 Stettebaugh Mark J ⊕ 331-7717
14TH AV SE INTERSECTS
1410 Vacant
1412 Pierce Loren ⊕
1415 Apartments
101★Luke Jeff D 623-3477
102★Janos Chris 378-1071
103 Vacant
104★Griffith Kim 623-0647
201★Sass Jodi 623-1167
202 Mc Sherry Pat J 623-3013
203★Gerads David W
204★Luckraft Michl A 378-3649
301★Berg Susan 331-2547
302★Gallagher Sean M 379-7526
303★Lauer C 378-2557
304★Doyle Brian 378-9367
15TH AV SE INTERSECTS
1503 Apartments
101★Pascuzzi G 623-4515
102★Porter Troy
103 Vacant
104★Holthus Robt 623-7705
105★Carlisle Timothy J 378-7215
106★Eskandarani Bijan 623-9707
107 Vacant
201★Golang Marc M 331-5047
202★Burksa K J 331-7160
203★Adamany K
204★Bonvino Chris J 379-4027
205★Anderson Jay W 378-1996
206★Anderson Steven J 379-0336
207 Malkovich Carol J 379-2893
301★Blomquist K I 331-2241
302★Arvesen J E 379-0904
303★Benson John 331-4896
304★Pavelka Michl G 378-0965
305★Cates Jay L 379-2702
306★Kaplan Edythe A 623-8038
307★Wilmarth Steve R 331-3053
16TH AV SE INTERSECTS

215-A
8TH AV N --FROM WASHINGTON AV N SOUTHWEST 9 NORTH OF HENNEPIN AV

ZIP CODE 55401
240 Vacant
N 3D ST INTERSECTS
3
N 4TH ST INTERSECTS

8
8TH AV NE --FROM WATER ST NORTHEAST 9 NORTHWEST OF EAST HENNEPIN AV

ZIP CODE 55413
9 Scherer Brothers Lumber Co ret 379-9833
Cradit James B & Associates archt 379-4947
SIBLEY ST INTERSECTS
52 Scherer Bros Garage
58 Battery City Inc 379-7735
59 Scherer Bros Lumber Co door shop
Scherer Bros Lumber Co window shop
RAMSEY ST INTERSECTS
MARSHALL ST INTERSECTS
121★Schuster Eve E 378-0255
123 Kolodnycka Irena ⊕ 379-8677
N E MAIN ST INTERSECTS
NE 2D ST INTERSECTS
310
NE 2D ST INTERSECTS
221 No Return
UNIVERSITY AV NE INTERSECTS
304★Evensen Brian T 379-2911
306 No Return
Upper Erickson
317 Kelly Ethel M ⊕ 379-3277
326★Jaremko A 379-1780
331 Hanson Henry J 379-3274
Kolodjski Margt A Mrs 379-3274
4TH ST NE INTERSECTS
178
418 Apartments
1 Anderson Ralph J 379-8373
2 Vacant
3 Gazda John S 378-3214
4 Bochnak Walter F 379-8313
NE 5TH ST INTERSECTS
NE BROADWAY ST INTERSECTS

174-A
9TH AV S --FROM S 2D ST SOUTHWEST 3 EAST OF NICOLLET AV

ZIP CODE 55415
211 Al's Cartage delivery serv 339-7166
78
S 3D ST INTERSECTS
S 4TH ST INTERSECTS
S 5TH ST INTERSECTS
S 6TH ST INTERSECTS
7TH ST INTERSECTS
S 8TH ST INTERSECTS
ZIP CODE 55404
S 9TH ST INTERSECTS
ELLIOT AV BEGINS

242
9TH AV SE --FROM SE 4TH ST NORTH

ZIP CODE 55414
SE 5TH ST INTERSECTS
SE 6TH ST INTERSECTS
18
SE 7TH ST INTERSECTS
717★Pinter Brian M 379-4618
719★Johanson Eugene V 331-8711
SE 8TH ST INTERSECTS
802 Apartments
1 Labelle Martin K 623-0083
2★Johnson Lisa A 378-3105
3 Anderson Scott L 379-0244
4★Beloge D M 379-8797
821 Steel Structures Inc genl contr 623-1000
824 Rubber Research Elastomerics Inc rubber prod mfrs 378-9647
SE 9TH ST ENDS

265
9TH ST N --FROM HENNEPIN AV NORTH 7 SOUTH OF WASHINGTON AV N

ZIP CODE 55403
HENNEPIN AV N INTERSECTS
HAWTHORNE AV INTERSECTS
29 Greyhound Bus Terminal 371-3320
Joyce's Diner restr 339-4110
1ST AV N INTERSECTS
CURRIE AV INTERSECTS
101 Domino's Pizza restr 338-3030
119 Vacant
GLENWOOD AV INTERSECTS

270
9TH ST S --FROM 833 HENNEPIN AV SOUTHEAST

ZIP CODE 55402
7 Vacant
8 Vacant
9 Fairmont Hotel 332-5361
10 Vacant
13 Twin City Securities Inc inv 375-1660
14 Vacant
15 La Salle Building
SUITES
100 Vacant
170 Interiors By Maxine 333-6414
170 Shedlov Furniture & Interiors interior design 333-6414
170 Affiliated Consultants Of Minnesota 333-6414
180 Atlantic-Pacific Securities Inc 333-3744
200 Kalvar Corporation micro film sls & serv 375-1155
200 Image Printing info processing & microfiche 375-1171
250 Datacorp info processing & microfiche 375-1711
320 North Publishing Co 370-0413
350 Vacant
360 Datacorp (Sub Ofc)
385 Vacant
395 Vacant
400 American Fed Of Television & Radio Artists 371-9120
405 Vacant
420 Vacant
430 Jewish Community Relations Council 338-7816
470 Hamel John Co mfrs agts plmb sups 339-4696
485 Vanguard Associates Inc adv 338-6366
16 Knoblauch Inc auto parking
17 Vacant
30 Young Men's Christian Assn Building The
Young Men's Christian Assn The 371-8700
LA SALLE AV INTERSECTS
39 Capello Hair & Cosmetics beauty shop 341-3473
41 Vacant
43 Brownstone Cafe 332-7001
45 Williams-O'Brien Associates archts 338-8961
47 Steiner Building
Rooms
200 Am Linen Sup (Stge)
204 Am Linen Sup (Sub Ofc)
206 Am Linen Sup (Stge)
208 Kennedy Douglas Co adv novelties 338-0785
212 Am Linen Sup (Sub Ofc)
20 American Linen Sup (Sub Ofc)
222 American Linen Supply Co 371-4200
310 Minneapolis Realty Br Of Am Linen Sup 371-4200
STREET CONTINUED
49 Vacant
50 Lakewood Building
Floors
2d Fl Briefings Incorporated newsletter publishing 333-0593

The reproduction of R. L. Polk & Co. directories has been made in accordance with the terms and conditions of an agreement between Historical Information Gatherers, Inc. (HIGs), and R. L. Polk & Co. The directories may not be further reproduced without permission.

SE 8TH ST—Contd
4 Serr M [6]
5 Mc Queen Scott [6] 623-4938
5 Ambuhl Greg 623-4938
5 Lueth Bob 623-4938
1★Lenzmeier Luanne 379-0118
1 Schneiderhan Cheryl 379-0118
2★Peterson David 378-1707
2 Hendrickson Shawn 378-1707
2 James Paul 378-1707
2 Johnson Heath B 378-1707
2 Wanschick Joe 378-1707
1st Fl★Korsmo Jay 331-5252
2d Fl★Faulkner L 623-3372
2d Fl Filbertong S 623-3372
420 Shaw V 623-3372
• 5TH AV SE INTERSECTS
• 6TH AV SE INTERSECTS

18

501½ Not Verified
508 Apartments
1 Stewart Todd D & Rochelle L [3] 623-8371
1 Stewart Rochelle L 623-8371
2 Winship Chas [4] 331-9189
509★Willingham Steve 379-4437
Beamer Adam 379-4437
510★Wegner Tom artist 379-4437
511★Otero Jorge 331-2895
Turnblad Susan L 331-2895
512★Duoos Jon E
Rodriguez Shane E
1st Fl★Holvorsen Brian 379-8372
1st Fl Maas Cynthia 379-8372
2d Fl★Van Haaften Holly 379-9441
2d Fl Dobies Angela 379-9441
515 Blomquist Barry L Jr & Corinne P [9]+ @ 331-7306
517 Apartments
1★Manuel Alisa A 331-6451
1 Lobland Cathryn 331-6451
1 Armour Sarah 331-6451
1 Bowers Jennifer 331-6451
2★Pearce Matthew 379-0729
2 Kallerstrom Sandon 379-0729
2 Karez Thomas 379-0729
2 Schemenauer Dean 379-0729
3★Mc Namara Jay 331-5407
3 Frank Jason 331-5407
3 Perrill Victoria A 331-5407
4★Yost Chad 627-9658
4 Bialke Brad 627-9658
4 Bialke Aaron 627-9658
4 Miro Tim 627-9658
5★Rics R 331-6095
518 Bushri Iraj & Carol L [9]+ @ 331-3988
519 Apartments
2★Dottelberghe G
2 Welker D
2 Johnson M
2 Thomas D
4 Not Verified
4 Russel K
4 Jacenko B
4 Valentine A
4 Morgen M
6★Hauer Margt
522 Johnson Kenneth L [4] @ 331-8094
Johnson Agnes I 331-8094
524 Chen S [3] 331-3285
Raschke Karl 331-3285
Peters David 331-3285
525★Gardner M S 331-1526
528 Lundeen Christopher T & Jane L [3] @ 331-4932
529★Ronan Patk 379-7700
531 Nielsen Jay [6] 331-8828
• 6TH AV SE INTERSECTS
600 Sementuk Antin & Halyna [9]+ @ 331-8475
Sementuk Maria 331-8475
606 Apartments
1f★Boyd Jeffrey R 623-0486
1f Sorenson Todd 623-0486
1r★Wulhout Peter K 378 0486
2f★Grillitsuh Colervolker 623-4701
2r★Sapp Joan 331-3094
608 La Chance Lester L & Margt E [9]+ @ 331-4524
1st Fl★Eckwall Eric C 331-7180
1st Fl Marks R L 331-7180
1st Fl Frater Tony 331 7180
616★Gargano Tony 331-7176
Kohner Brendan 331-7176
Duddleck Rothelle 331-7176
Collins Karen 331-7176
618★Grzybowski Kelli 627-9007
Sahlin Victoria 627-9007
Vangerpen Kristin 627-9007
Smith G 627 9007
619 Vacant
622 Brothers Michl F & Sally M Downing [9]+ @ 379-3306
628★Rosengreen K A 331-8386
Pohlman Karl F 331-8386
630 EIGHTH STREET MARKET gros 331-5577
• 7TH AV SE ENDS
704 Juhlkie Clifford W & Norma D [9]+ @ 331-4416
708 Tarrents Carolyn L [3] 623-7602
714★Berenberg Andrew M
1★Peterson Joel 379-1327
2 Ibs Jon J [2] 379-7007
2 Nyenhuis Eric 379-7007
716 CHEM-ONE SERVICE INC chem distrs
E F ENGINEERING 623-1167
720★Dickhaut John 623-0644
729 Bellows Bradley J & Isabelle M [9]+ 378 2981
• 8TH AV SE ENDS

801 SCHULTZ D A CO distr 379-7701
810 OMEGA APARTMENTS
1★Yenamandra Murthy 378-0189
1 Nyakundi Faith 378-0189
1 Lundquist James 378-0189
1 Cogshell Alan R 378-0189
2★Dimas Mark 331 7076
3★Johnson Ernest E 381-8257
3 Bohn Douglass 381-8257
4★Bahl P
5★Garrett Dean 379 4469
5 Vang Mee 379-4459
6★Schrupp Tammy
7 Benson Richd D & Patricia H [9]+ 623-0453
8★Saif Galaleldin 639-9462
10★Karls K
13★Sun Xiaolin
14★Miller M
15★Lgutir Patricia 378-3995
18★Syvertson Mark
9★Nemoto Yuko 331-5508
9 Jearez Moises M 331-5508
10★Knehnel W
11★Gisemba Kennedy M
12★Howard Melanie
13★Baker Kelly 627-9175
14 Bootwright [2]
15★Jarvis Nancy 378-3995
16★Hohl Shann 379-4083
17★Aiken Jason 623-9367
18★Sylla Moustapha 627-9114
19 Tamlushi [2]
20★Hu Jianpeng 627-9305
21★Luedtke Sue 379-8287
22 Reeves [2]
1-2 Vacant (2 Apts)
3★Quan Siu-Fun 379-7188
4★Teklar Fesschaye
5 Not Verified
6 Okongo Josephine [3]
6 Onyanche Gerald
7★Xheagwara Charles 331-4916
8★Peterson K
9★Feinstein Zachary S 623-8125
10 Vacant
11★Moose L 378-9371
12★Chomilo Yvonne 379-0324
12 Summer Laurie M 379-0324
12 Liu Ying 379-0324
13★Gunderson Roger
14★Martinez Rolando 379-9251
15★White Jeffery 379-7854
16★Dischler Vicki L 379-4190
16 Smith Sheryl 379-4190
17★Johnson Alan 379 7691
18★Gukelsen J
19★Lobb R 331-2307
20★Sha Defong 331-2307
21★Reich Ann 623-0255
22★Mc Gauley Kevin J 331-4525
817 STUDENT ROOMING HOUSE
Cole Mark E [3] 623-3280
Linder Kevin 623-3280
Kreemer Paul B 623 3280
Miner Dave J 623-3280
★Breginski Brian 331 5774
Schiller D 331-5774
818 MANOR APARTMENTS
1★Johnson Brian G 378-1038
2 Witting John [3] 331 3859
3★Michaelis Nichole 378-2078
3 Kromn B J 378 2078
4★Creamer Cynthia 379-0250
5★Carlson James 623-9663
5 Smith Shelli 623-9663
101 Tarhan Kaya [2] 331-1741
101 Tarhan Erol 331-1741
102★Plaisted David G 379-7495
102 Reedy J L 379-7495
103★Sword Tracy 379-2672
103 Richardson V 379 2672
104★Alrod Richd 331-2617
105★Verhey Peter 331-3862
201★Boldue J
201 Wallman J
202★Rooney Randall 331 7533
203 Williams C [3]
204★Brown A
204 Rucker R
205★Johnson Brett R & Mayumi 331-1637
205 Olson R 331-1637
821 Ellis Carol J [9]+ 331 1960
• 9TH AV SE INTERSECTS

• 10TH AV SE INTERSECTS
1000 Not Verified
1 Not Verified
2★Bai Zhaogon 331-4739
3 7 Not Verified (5 Apts)
8 Sherlock Stephen [4] 379-0624
9-11 Not Verified (3 Apts)
101★Boe Kim 379-1486
102-104 Not Verified (3 Apts)
105 Hinze David [3] 331-5076
106 Not Verified
107 Erickson Dennis J [4] 331-8708
108 Not Verified
109 Goeth Ilebeun [3]
110 Mihalilidis Dimitris N [3]
111 Not Verified
201 Ness Kevin [3] 623-1041
202-204 Not Verified (3 Apts)
205★Coleman Jeffery 331-3418
206-208 Not Verified (3 Apts)
209★Ellison Hays 379-0530
210-211 Not Verified (2 Apts)
1007 Anderson Timothy [3]
1011 Not Verified
1011 Mason Amy [3]
1012 1012 Not Verified (2 Hses)
1023 Not Verified

• 11TH AV SE INTERSECTS
1101 Shea Thomas R & Catherine M [6] @ 331-8535
1105-1105 Not Verified (2 Hses)
1108 Apartments
101 Leslie D [3]
102 Not Verified
103★Muggli Scott 623-0049
104★Rosenberg Lenn 331-2119
105★Daly Brendan 379-4279
105 Mc Ginnis Cathleen 379-4279
201 Rodosta O [3]
202-204 Not Verified (3 Apts)
301★Miller Sean N 379-8317
301 Klemetson Amy 379 8317
302 Steffner Ted [3]
303 Buell S [3]
304 Not Verified
★Grimsrud Kent 379-4066
1112 Apartments
1 Newhouse David N [9]+ 378-1943
2 Not Verified
3 Bassig B [3]
4 Stanberg Kristian [3]
5 Ryss M [3]
6 Not Verified
7 Murphy Pat [3] 379 8088
8-9 Not Verified (2 Apts)
10 Gebeke Kathy [3] 378-0472
11 Hanson Eric [3]
12 Leverson Raymond K [6] 378-9779
14 Taylor Linda [3] 331-6928
15 Sorenson Arlc [4] 379 0443
16 Not Verified
17 Thom B [3]
18 Welker Cheryl [3] 379 4868
1113★Wolney Emelda M
1117 1121 Not Verified (6 Hses)
1122 Otto Robt [6] @ 331-8929
1125 Apartments
Upper Not Verified
Lower Labalo Michl [6] 378-0790
Lind Jason [3]
1128 Not Verified
1129 Johnson Rod [9]+ @ 331-5305
1129 Not Verified
• 12TH AV SE INTERSECTS
1201 Anderson Lloyd C & Olga R [9]+ @ 331-5885
1203 Not Verified
1208 Charlton Robt W & Elsie M [9]+ @ 331-9286
1209 Le Voir Robt D & Eliz J [9]+ @ 331-5253
1211 Dieck Phillip [4] 331-6505
1212 Link Dolores K [9]+ @ 331-1930
Link Laura A 331-1930
Link Scott W 331-1930
1214 Perko Eero N [9]+ @ 331-2378
1215 Apartments
A Ebert Carl W [6] 331-0078
B Not Verified
C Erbstoesser Brian [3] 378-7046
D Rafender Joyce [3]
1217 Not Verified
1217 Ryyan Mohamed [3]
1219 Kesler Barry F [3] 379 2361
1221 Apartments
1 2 Not Verified (2 Apts)
3 Bermudez Julio C [4] 378-3888
202★Mc Mahon John & Jeannie Akers 375-1861
4 Smith Gordon A [3] 331 1639
1223-2 Not Verified
1225 Otto Craig [9] 331-2705
Mc Millan Mathew [6] 623-4012
1231 Luber Brian [3]
• 13TH AV SE INTERSECTS

111

• 13TH AV SE INTERSECTS
1309★Gabriel Jean P @ 823 5145
1310 Hinricks Paul [3] 331-5776
1312 Johnson Jeff W [4] 331-3363
1314 Sjostrand Dan E [3] @ 331-7861
1315 De Safino John [3]
1315 Not Verified
Sanders Tiffany [3]
1317 Guthrie Lula M [9]+ @ 331 7454
Guthrie Fred M [9]+ 378-1015
Guthrie Lula M 378-1015
1318 Milner Jos [3]
Welner Fred [3]
1323 James C [3]
1323 Not Verified
1324 Price Adrian A [9] 331-3922
28 1324 Not Verified
1326★Toscano Wm A Jr & Diane L @ 331 4057
• 14TH AV SE INTERSECTS
1410-1412 Not Verified (2 Hses)
1415 Apartments
101 Campbell T [3]
102 Barton Scott A [3]
103 O'Flying K [3]
104 Brown Amy [3] 379-8365
201 Not Verified
202 Ramberg [3]
203 Drenner [3]
204 Stath A [3]
301 Gramstag [3]
304 Larson [3]
• 15TH AV SE INTERSECTS
1503 Apartments
101 O'Connell D [3]
102 Egan P [3]
103 Nguyen P [3]
104 Johnson Jon E [3] 623-8145
105 Shima R [3]
106★Flament Didier 378-2569
107 Jones [3]
201 Anthony R [3]
202★Hazledine Lisa 331 1658
203 Fischer J [3]
204 Blank K [3]
205 Anderson Shad [3] 331-8518
207★Behnke Jeanna
301 Not Verified
302 Parker K [3] 623-4603
303 Benson John [9] 331-4896
304 Despen P [3]
305 Meeker Chris A [2] 623-0661
306 Koehwew [3]
307 Pederson N [3]
421 HOUSEHOLDS
12 BUSINESSES

215-A

9TH AV N –FROM WASHINGTON AV N SOUTHWEST 9 NORTH OF HENNEPIN AV

• ZIP CODE 55401
• WASHINGTON AV N INTERSECTS
240 KRELITZ INDUSTRIES INC (GARAGE & WHSE)

3

• N 3D ST INTERSECTS

8

9TH AV NE –FROM SIRLEY ST NORTHEAST 9 NORTHWEST OF E HENNEPIN AV

• ZIP CODE 55413
9 SCHERER BROTHERS LUMBER CO ret 378-9633
52 SCHERER BROS (GARAGE)
58 A BATTERY CITY INC 379-7735
59 SCHERER BROS LUMBER CO door shop
SCHERER BROS LUMBER CO window shop
• RAMSEY ST INTERSECTS
• MARSHALL ST INTERSECTS
121 Not Verified
123 Schnabel W [3] 379-4461
• N E MAIN ST INTERSECTS

310

• NE 2D ST INTERSECTS
221 Gagnon Chuck [4] @ 379 3480
• UNIVERSITY AV NE INTERSECTS
304 Not Verified
306 Evensen Dale [3]
317-329 Not Verified (2 Hses)
331★Hansen Henry J & Margt 379-3274
• 4TH ST NE INTERSECTS

176

• NE 4TH ST INTERSECTS
418 Apartments
1 Not Verified
2 Bauman Robt E [3]
3 Gazda John S [9]+ 378 3214
4 Not Verified
• NE 5TH ST INTERSECTS
• NE BROADWAY ST INTERSECTS
11 HOUSEHOLDS
2 BUSINESSES

174-A

9TH AV S –FROM S 2D ST SOUTHWEST 4 EAST OF 3D AV S

• ZIP CODE 55415
• S 2D ST INTERSECTS
210 NATIONAL GARAGES INC (auto parking garage) 332-4798
211 AL'S CARTAGE 339-7166
Not Verified
• WASHINGTON AV S INTERSECTS

76

• WASHINGTON AV S INTERSECTS
• S 3D ST INTERSECTS
• S 4TH ST INTERSECTS
• S 6TH ST INTERSECTS
• 7TH ST INTERSECTS
• S 8TH ST INTERSECTS
• ZIP CODE 55404
• S 9TH ST INTERSECTS
• ELLIOT AV BEGINS
1 BUSINESS

242

9TH AV SE –FROM SE 4TH ST NORTHEAST 3 SOUTHEAST OF 6TH AV SE

• ZIP CODE 55414
• SE 4TH ST INTERSECTS
• SE 5TH ST INTERSECTS
• SE 6TH ST INTERSECTS

18

• SE 7TH ST INTERSECTS
717★Barocas Victor H 379-1660
Runfo Charles 379-1660
Clark Steven 379-1660
Kocher Rob 379-1660
Fadlovich John J 379-1660
719★Johanson Eugene V @ 331-8711
• SE 8TH ST INTERSECTS
800★Maker Amy A 623-1190
Vaugh Cyi 623-1190
Swanson Kristin 623-1190
802★Fors Melissa 379-1963
Wenger Brenda K 379-1963
Porter Kim 379-1963
803 Apartments
1★Connaghan Kathryn 379-7792
1 Lawler L 379 7792
2★Goggin Kathleen 627-1076
3★Jones F 623-4202
4 Not Verified

1999 Minneapolis, Minnesota Polk City Directory

S 8TH ST

Nelson C 332-4255
Ngwanyia Vincent 339-8434
Njenge Rachel 904-7352
Nur Mohamed 341-2540
Obradovic Danica 339-4845
Otranz B 673-0775
Tesfamariam A 204-0508
Teetsu Bimnet 359-0348
Tsehaye Z 692-8290
Vanbergen Nicolas 673-9779
Woldetelasie Mesfin 677-1340
10 OGUNDEJI NAIJIM mens'boys clothing 722-1756
128 Kelley Diana 872-8511
129 Berekat Jeosef B 321-9369
208 Shtaiwi Yaser S 672-6459
212 Raj Yes 339-5567
224 Tran Tuyetson T 332-4131
227 Johnson Elnar Y 340-9947
228 Asemaw Girmay W 904-5548
301 Dillon David J 337-0187
302 Bolton Bruce S 338-3998
303 Mosazghi Amanuel A 359-0904
304 Ali Mohamad A 204-0805
314 Allan Howard A 332-7180
317 Tesfagiorgis Berekat K 305-0705
1160 Ferris Charles W 338-3838
Ferris Rosemary B 338-3838

+12TH AVE S BEGINS

1225 Abdi Mohamed 630-0064
Abdiomar Mohamed 630-9515
Ali Hayle 677-1036
Blazek M A 677-0382
Burgett Lavirne S 340-1780
Chavez Victor 333-7843
Dirks M 339-0442
Egal Qali 305-1186
Egal Ubah 359-0442
Farah Halima 399-0737
Forland Jean 341-3843
Harrison Clayton 872-0710
Jama Abdullah 341-2625
Jama Mohamud 341-4102
Jarvela E M 338-5089
Karlos Lester 630-9098
Lindsey Lester 664-0829
Mohamud A 630-1195
Moore Patrick 332-0691
Neal Albert 904-1230
Nelson Susan K 341-9819
Noor Mohamed S 371-4436
Phan Dung 359-4259
Sands Julie A 339-0524
Sarah Sahra 376-7583
Smyth Barry 338-6979
Spiltstoesser Bruce 370-0872
Swanson Kenneth W 339-7671
Thompson Wilson 677-1540
Truong Paul 664-1592
Walbridge P L 332-2572
Washington Pearlie M 338-6226
205 Blazek Sylvia B 333-5748
303 Swift Ardis G 339-2216
506 Laiti Irving P 330-9671
507 Mohamud Abdirashid N 333-3831
607 Hashi Abdi M 341-8117
701 Reinitz Marlys J 376-8041
702 Stige L M 339-2299
705 Lawless William 333-5654
902 Khalid Apdikarim 204-9130
1102 Logan Beatrice 339-0330
1106 Jones Robert L 339-3230
1204 Burkamo Ronald T 375-1061
1206 Jama Dahabo 339-0440
1207 McDonough Michael S 341-0778

+13TH AVE S ENDS

- ZIP CODE 55454 CAR-RT C034

1912 Boody Lori J 340-0552
Metcalf Robert D 332-1789
1916 Arneson H 333-6815
1924 Sante Jose 864-0640
Vanderploeg Gregory 359-9318
1926 Ghebremichael D 673-0586
Grewe Tom 904-1423

+20TH AVE S INTERSECTS

2000 Nos Lisa 630-9543

+21ST AVE S INTERSECTS

- ZIP CODE 55454 CAR-RT C033

2400 Cairns John A 334-8532
Gelinske Tim 334-8558
Gordon Avron L 334-8455
Nestingen Carolyn S 334-8579
Rogers Charles B 334-8446
Ryan Steven J 334-8481
Whitaker Matthew 334-8699

+24TH AVE S CONTINUES

+25TH AVE S INTERSECTS

+RIVERSIDE AVE INTERSECTS

2518 Lanker Amy L 341-4268
Schuller Joe 341-4266
2522 Nguyen Cu U 321-0849
2526 Ismail Hassan 338-5184
Jackson T 630-2459
Johnson B L 375-1465
Kadi Mohammad 664-0862
Swickard H 339-6615
3 Westlund Wayne M 338-0361
6 Johnson Bonnie L 341-4282
7 Anderson Ramona L 338-0858
10 Ojuttu Otto 204-0191
2530 Reilly Marc T 338-2636

S 8TH ST

Turnipseed Josi T 359-0202

+26TH AVE S INTERSECTS

2601 Aho Colleen A 339-8233
2603 Fischer Scott M 288-0657
2604 Sendecky Anna 333-3557
2605 Glodek Mark T 343-0625
2607 Hallberg Amy 872-0743
Hallberg Erik 872-0743
2611 Johnson Evelyn 332-8099
2616 Shelby T L 332-7357
Sherman John K 339-3898
2617 Jacobs D 338-6038
Mungarven Tim 338-8036
2618 Goodman Billy 338-4367
2619 Miller Kathy M 664-0401
B Duffy Carol A 340-9089
2623 Sims C W 341-0085
2627 Vollmar P C 339-3705
2630 Stephen Mathew 338-4786
West James W 305-0832
1 Johannsen Angela A 305-0632

+27TH AVE N INTERSECTS

2701 Schmitz Monica M 349-9279
2711 Olson Debra L 339-2183
2713 Hatch Jessica L 341-0407
Mulloy Sean 341-0407
2719 Mieke Charlotte E 333-6035
Weigler James D 333-1824
2725 Melton William A 673-9223
SAVAGE AURAL HOTBED entertainers 673-9223
Stahlberg Robin 371-9663
2729 Maland D 341-2423
Solheim Donald 339-2631

+28TH AVE S BEGINS

2807 Bandan D 872-9251
Bryant K 677-1456
Williamson William 673-9304
1 Rubbelke Lara E 673-9304
2 May Catherine T 672-9093
2815 Anderson J K 630-2648
Anderson Jill 630-2648
CENTER FOR EXCELLENCE svcs 338-0249
2819 Pettus Jan M 341-4557
2823 WOLF CRYSTAL child day care svcs 375-9845
2829 1 Walsh Peter H 338-3162
2831 Johnson Cynthia 376-0770
Johnson Paul 376-0770
Mulloy Sean 692-8545

BUSINESSES 346 HOUSEHOLDS 360

9TH AVE N (EDEN PRAIRIE)-

- ZIP CODE 55343 CAR-RT C006

25 MERRIGAN BRANDT & OSTENSO legal svcs 933-2390

- ZIP CODE 55343 CAR-RT C028

334 GRACE FINE ART STUDIOS misc rtl strs 938-4227

BUSINESSES 2

9TH AVE N (HOPKINS)-FROM 899 MAINSTREET NORTH

+9TH AVE S BEGINS

- ZIP CODE 55343 CAR-RT C006

7 HOPKINS PLUMBING & HEATING plumb-htg-a/c 938-3933
PLUMBLINE BUILDERS sngl-fam hsng cnstr 933-8493
9 APPARELMASTER CLEANERS repair svcs 938-2454
15 SNYDERS DRUG STORE drug store 935-4421

- ZIP CODE 55343 CAR-RT C343

16 U S BANK NA natl commrcl banks 935-2500

- ZIP CODE 55343 CAR-RT C005

25 Brandt John T 933-2390
Johnson Lee N 933-2390
Morrigan L T 933-2390
Nixon Charles T 936-7041
Ostenso Ned E 933-2390

- ZIP CODE 55343 CAR-RT C006

Ouayle Michael D 933-2390

- ZIP CODE 55343 CAR-RT C005

29 Bourne Michael R 935-3334

- ZIP CODE 55343 CAR-RT C006

Doms Stephen R & Cynthia 935-3334
Harsman Robert E 935-2020
HOPKINS FOOT & ANKLE CLINIC medical clinic 935-3334
HOPKINS OPTICAL optical gds stores 935-5030

- ZIP CODE 55343 CAR-RT C005

Oborsky Michael D 935-3334

- ZIP CODE 55343 CAR-RT C006

ROLFE WILLIAM DR dentist 938-7341

- ZIP CODE 55343 CAR-RT C005

Unger Jeffrey J 935-2020

+RAILROAD CROSSES

- ZIP CODE 55343 CAR-RT C028

101 KLUGMAN KATHLEEN L child day care svcs 938-5032
1050 Barbeau D 935-0573
Barbeau T 935-0573
Pavlik Kyle 826-0417
106 Ortloff Herman F 938-8574
109 Foreman Vicki L 935-8659
Nielsen Charles W 932-9310
113 Trenda A F 938-8923
118 Eli Susan K & Kenneth 933-2039
123 Hulbregtse Janet K 935-6220
125 Blomquist C 930-1874
Blomquist Trent 935-8570
126 Bartage Brian R & Christine 935-1119

9TH AVE N (H)

133 Voydatich Joseph A & Deborah 881-9625
134 Gullickson Brian K & Linda 935-6255
137 Campbell M J 936-9089
Moore D K 936-9089
143 Griffin Jeffrey W 938-9601
147 Hipp Louanne B 936-2205
Roach Michael J 936-2205

+2ND ST N INTERSECTS

201 BET SHALOM religious orgs 933-8525
202 J J JOHNSON orgs prprtrs sndr 938-5098
210 Swanson Joel M & Maura 933-0147
217 Szuba Eleanor F 930-0246
218 Velner Kim K 938-7128
221 Hansen Barbara A 938-7551
222 Gasper Mary J 938-1710
229 Lavasseur Cory J Sr & Leah 932-2888
Page Lisa 939-9989
233 Getten Melvin J & Charlotte 938-5981
234 Wong Tim Y 935-8743
237 Darmen Mary 935-1065
238 Loedahl Christopher J & Jana 936-7040
240 Kakach Richard H 935-5214
241 Knolls Pamela K 945-0016
245 Faucher David M & Tamela 935-1355
FAUCHER CO real est agts'mgrs 935-0203
246 Derby Daryl L & Sharon 938-1703
301 Malchike William T 938-7556
302 Broid Godfrey & Hazel 938-8651
303 Frischmann Sharon R 938-4407
305 Henker Louise M 938-3843
306 Goodlund Judith K 933-5901
310 Heno Stephanie 933-1598
Sandford Jack R 933-1598
314 Klumpner Raymond G 933-3014
316 Dawson Jim 938-2383
321 Rohner Harold G 935-3527
326 Campbell James E & Marjorie 938-8216
327 Casey James 939-4020
330 Sandby Howard G & Mary 935-1278
333 Metoxen Basil Jr 933-0785
334 Gallagher Craig M & Suzanne 935-8446
337 Janson Glenn R & Beverly 931-9755
338 Rother Joseph H & Annette 938-5072
341 Manlove Magnus K & Diane 935-3191
342 Gordon Joseph R 935-4184

+4TH ST N BEGINS

BUSINESSES 12 HOUSEHOLDS 64

9TH AVE N (MINNEAPOLIS)-FROM 899 WASHINGTON AVE N SOUTHWEST

+RAILROAD CROSSES

+N 3RD ST INTERSECTS

+FORESTVIEW LN N INTERSECTS

9TH AVE N (PLYMOUTH)-

+LANEWOOD LN N INTERSECTS

15020 Hughes Rosalia C 473-3505

+MINNESOTA LN N BEGINS

+NIAGARA LN N INTERSECTS

15115 Risha Patricia A & Dennis 473-1827
15120 Shannon James L & Ardith 473-4490
15125 Anderson Richard C & Elizabeth 404-9202
15130 Fern Robert L Jr & Julie 475-3890
15140 Erickson Robert V 473-9718
15200 Johnson Eric J 473-1457
1521D Stollman Kimberly A 473-3647
15215 Adams Frank J 473-3430
15220 Hopper Gregg A & Jana 476-4961
15225 Nunn William J 473-2395
15230 Martinez Vincent L 476-7348
15235 Hughes Jeffrey A 475-3677
15240 C@Reitz Shawn 473-2134
15300 Duschane Michael V 473-3829
Ruhsam Joey 473-3829
15305 Heard Kevin T & Melodee 473-3448
15315 Hahn Jason R 449-3970
15335 Weiler Kenneth J 475-1288
15340 Sweet Jeffrey M & Barbara 473-6829

+SHENANDOAH LN N INTERSECTS

15400 Betz Rosanne E 404-9035
15405 LIFESAVER FIRE PROTECTION plumb-htg-a/c 473-9310
15420 Chillstrom Don A & Dorothy 473-5089
Klinkner B 473-2809
15500 Kuechle Kevin J 475-1846
KUECHLE CONSTRUCTION CO sngl-fam hsng cnstr 475-1846

+RANCHVIEW LN N CONTINUES

15510 GOLD STAR VENDING merch mach operatrs 473-3480
Totman Larry L 473-3480
15520 Mourao Maria D 476-5986

+SHENANDOAH LN N INTERSECTS

15600 Zins Polly A 404-0026
15610 Faber Charles F & Susan 473-4366
15620 Schroeder Dale S 475-1394

+TERRACEVIEW LN N INTERSECTS

15710 Wiegers Lois 476-8203
Wiegers Stanley 476-8203
15715 Furry Lawrence R & Carol 473-8162

9TH AVE N (P)

15720 Rattke Kristin E 475-2696
15725 McFarland Terry L 476-2183
15730 Hadley Peter J 475-4033
15810 Reschke Donald C & Jeanette 473-7451
15820 Murphy Wendy M 404-1714

+VICKSBURG LN N INTERSECTS

- ZIP CODE 55447 CAR-RT C010

15900 Wegner Thomas L 473-5832
15935 Burgi Austin F Sr 476-2236
16000 Beller Linda M 476-2015
16015 Caldwell Warren N & Virginia 473-6015
16020 Wrase Robert O 473-4568

+9TH AVE N INTERSECTS

16030 Lawler James B 473-7609
16035 Frank Gregory I & Kristen 476-6949
16110 Johnson Beth A 476-8709
16115 Whitehurst Mark D 473-7533
16130 Nelson Wendy S & Robert 476-9834
16135 Torgerson Erik M 478-8255
16215 Prothero Dennis D 473-5377
16235 Soderberg Jay 476-8711
Soderberg M 476-8711
16300 Neururer Garry C 475-3575
16315 Brabner Elliot J 473-1772
16320 Rabens Sue M 473-7254
16330 Earl Gordon R 473-3674
16405 BEDROCK REAL ESTATE real est agts'mgrs 475-9320
16410 Gerard Carrie M 449-5065
16415 Anderson Bradley R 476-7335

+BIRCH BRIAR TRL INTERSECTS

- ZIP CODE 55447 CAR-RT C004

16800 Getten Rose M 473-6836
16810 Melinat Ronald J 473-4920
16820 Campbell Kenneth S & Janet 473-2768

+5TH AVE N INTERSECTS

16845 Plooster Lowell V 479-6946
16900 Reinard Jason D 473-6084
McKay Russell 475-2976
16920 Buchanan Neil T 473-7350
17005 Davison Thomas C 479-9105

+GARLAND LN N BEGINS

17010 Nasgoda Rose M 475-3337
17015 Lish Rosemarie W 473-8673
17020 Weitel Bonnie M 473-4507
17025 Brink Patricia A 476-4292
17030 Carroll Margaret M 476-8947
Stolakan Larry 476-8947
17035 Dorweiler Susan J 473-6507
17110 Schulte Mitchell K 473-5697
17115 Gorman Paul M 475-1697
17120 Borotka Alvin A 473-9290
17125 Kaercher Drew M 449-9163
17130 Vanneval Brian J 476-6948
17145 Lowry Edwin H Jr 404-1871
17210 Bruer Frances C 473-8332
17215 Holm Ivone A 479-1821
17220 Homan Kurt A & Mary 473-7332
17225 Jensen Gilbert C & Judith 473-3517
17230 Cheam Sarah 475-2743
17295 Holmquist E 473-0883
17240 Criticos Nicholas 473-0016
17305 Hanley Laurence J & Karen 476-1394
17310 Polosky Lucille H 473-6989
17320 Fox Timothy D 475-1454
17340 Williams Brian 449-8901
17345 Person Jeffrey A & Jill 476-0521
17410 Schabel Mary B 404-2336
17420 Erickson Darrell F 473-1644

+HIGHWAY 101 N INTERSECTS

+BROCKTON LN N CONTINUES

- ZIP CODE 55447 CAR-RT C009

16835 Hildebrandt Robert T 473-5053
16905 Gondeck Christopher J & Norah 475-3875
16910 Skog Franklin T & June 475-9087
16915 Anderson David H Sr & Priscilla 473-3029
ANDERSON PRISCILLA child day care svcs 473-3029

+ALVARADO LN N INTERSECTS

BUSINESSES 5 HOUSEHOLDS 96

9TH AVE NE (OSSEO)-FROM 899 1ST ST NE NORTH

- ZIP CODE 55369 CAR-RT C003

101 Gage Laura A & Ronald 424-8511
109 Dorr Olive E 425-7247
125 Amundson Clarence J 425-5445
133 Jacobsen James J 425-8946
209 Keast Larry D & Juanita 493-5229

+3RD ST NE ENDS

HOUSEHOLDS 5

9TH AVE NE (MINNEAPOLIS)-FROM 863 SIBLEY ST NE NORTHEAST

- ZIP CODE 55413 CAR-RT C018

58 BATTERY CITY mtr vhcl spls prts 379-7735

+MARSHALL ST NE INTERSECTS

121 Ludgate J 331-5469
Ludgate K 331-5469
123 Anastazievsky Ludmila 331-0021
Anastazievsky Walter 331-0021

+MAIN ST NE INTERSECTS

+2ND ST NE INTERSECTS

221 Gagnon Charles 379-3480

+UNIVERSITY AVE NE INTERSECTS

9TH AVE NE (M)

- ZIP CODE 55413 CAR-RT C011

304 Degidio Kelly L 379-0293
306 Iskandar Mary 379-1520
329 Toft Lisa A 331-3702
331 Hanson Henry J & Margaret 379-3274

+4TH ST NE INTERSECTS

417 SF@Loidahl Amy 823-3111
418 Lehmann Christa A 379-8064
McIntyre Robert J 379-1169

+5TH ST SE INTERSECTS

BUSINESSES 1 HOUSEHOLDS 12

9TH AVE NW (MINNEAPOLIS)-

- ZIP CODE 55433 CAR-RT C005

11519 Johnson Lisa D 422-1503
SUPERIOR HEATING AIR CONDITIONING plumb-htg-a/c 422-1721
11601 Thompson Jeffrey R & Janice 323-0953
11609 Cabbage Sean M 421-1744
11625 Graber Katheryn E & Kenneth 421-3116
11633 Hoghaug D 422-0563
11641 Naffziger Lori 323-7582
Naffziger Robert 323-7582
11849 Mills Gregory P 421-6175
11711 CLEAN SWEEP bldng maint svc 427-5288
Wicklund B 323-7106
11715 Sullivan Terrence L & Patricia 427-9981
11727 Sund Patricia L 427-5790

- ZIP CODE 55433 CAR-RT C028

11933 CLEAN TOUCH repair svcs 421-2831
Klug Russell H & Marie 422-9338
11947 Urban Terry L 422-9798
11959 Slater Michael E 427-0652
11971 Rose Patrick J 576-5110
11987 Beckman G A 427-7979
12021 Girtz Patrick J 421-5342

BUSINESSES 3 HOUSEHOLDS 17

9TH AVE S (EDEN PRAIRIE)-

- ZIP CODE 55343 CAR-RT C008

5 PITOS ON NINTH barber shops 933-2187
50 NORTHLAND PRODUCTIONS mtn pctre vdeo pro 932-9494

BUSINESSES 2

9TH AVE S (HOPKINS)-FROM 2 9TH AVE N SOUTH

+MAINSTREET INTERSECTS

- ZIP CODE 55343 CAR-RT C006

15 VAIL PLACE job trnng rltd svc 938-9622
25 PERFORMANCE MARKETING TEAM groceries grnl line 932-9999
31 LUTHERAN DIGEST periodicals 933-2820
47 Cain Pamela A 993-2100
Tolzmann Paul J 993-2100
Wahlstrom Richard J 993-2100
Wheeler James J 993-2100
50 Schoell William D 938-3788
106 CARDINAL FINANCE mgmt cnsltng svcs 930-0297
109 WHOLE HEALTH CENTER mgmt cnsltng svcs 920-2942
200 CLAIMS MANAGEMENT & CONSULTING ins agts'svcs 933-5887
201 FINANCIAL FOUNDATIONS ins agts'svcs 939-1098
202 B & W ELEVATOR SUPPLY CO farm garden mach 938-2589
203 KAPLAN STAFFORD & ASSOCIATES nondurable gds 933-3128
119 FRANK'S AUTO BODY pnt & body rpr 935-3737

+2ND ST N INTERSECTS

- ZIP CODE 55343 CAR-RT C024

706 Vonwenzel Karin A 931-0382
708 Cregar Kelly A 939-9857
710 Reynolds Cynthia 933-5383
714 Griffin Marye M 938-3650
715 Ciaciara David J 935-2931
718 Erickson Leah J 933-5436
720 Chiodo Dawn M 930-9036
721 Thomsen David A 938-7354
722 Benson Chester J 939-4190
723 Beckers Joyce A & Robert 933-8975
725 Fulton Gary W 933-2511
727 Podiasek Chad A 939-8079
729 Braford Coleen 939-9882
730 Johnson Terry L 935-1805
731 Goedel Heidi 988-0780
732 Snure Janice M 945-9862
733 Drucker Christopher F 932-7110
Krmpotich Mark 932-7110
734 Paderson Tina M 935-2198
735 Busta Lauren 938-8241
Simonson Tracy L 938-8241
737 Haynes Patricia J 933-3438
Hughes Valerie 938-6993
739 Franke H 933-7414
Hodge Bill 933-7414
Lindquist Stacie 933-7414
Lovseth John L 935-8887
Rowedder Nathan D 933-7414
743 Gostonczik Teresa A 938-6543
744 Peters Allen D 931-9424
Weissenflun Tammy L 931-9424
745 Dutcher James 933-8254
810 Garner Peggy 933-6581
Keller Ron 930-0057
Kronick Jason 936-0481

. . . . 55303
4022 Karen L Bandix . .88 • 763-422 ◊3833
4023 Gregory A Friedl .82 • 763-427-2935
Jeannie R Friedl .82 • 763-427-2935
151 RESIDENCE 2 BUSINESS

● 9 AVE N
Anoka

● 55303
2625★ **Prisnl Phg Inc** . 763-427-0112
1 BUSINESS

● 9TH AVE N 55343
Hopkins
1- 398 CT 233 $E..
— MAINSTREET INTS
5 *C Redetenning* . .98 952-238-1167
★ **Pitos On Nrth Barb 80** 952-933-2187
7★ **Plmbng&Htg Inc** . 952-938-3933
★ **Plmbng&Htg Inc** . 952-938-2010
★ **Plmbln Bldrs Inc** . 952-933-8493
9 Kapil Jain . . . . + NP
★ **Advanced WEB Slns** 952-935-3583
★ **Apprlmstr Uniform** 952-938-2454
★ **Pnchnt Consulting** 952-908-3200
15★ **Snyder Drug Strs** 952-935-4425
★ **Snyder Drug Strs** 952-935-4421
16★ **U S Bk Twn CTS Ar** 952-936-2700
25★ **Brandt John T Atty** 952-933-2390
★ **Cambra Keith Atty** ⊙ 952-933-2390
★ **Johnson Lee N Atty** ⊙ 952-933-2390
★ **McRoberts Atty** . ⊙ 952-933-2390
★ **Mrrgn Brndt&Ostns** ⊙ 952-933-2390
★ **Marrigan L T Atty** ⊙ 952-933-2390
★ **Ostenso Ned E Atty** ⊙ 952-933-2390
29 Stephan R Doms .94 • 952-935-3334
★ **Grabner Walter DDS** 952-938-7341
★ **Hensman R E OD** 952-935-2020
★ **Hopkins Eye Clinic** ⊙ 952-935-2020
★ **Hopkins Foot&Ankl** 952-935-3334
★ **Mainstreet Dental** ⊙ 952-938-7341
★ **Mjelstad A B OD** ⊙ 952-935-2020
★ **Rolfe William DDS** ⊙ 952-938-7341
— 1ST ST S INTS
101 Kathleen L Klugman 76 • NP
105 Apartments
2 Kyle R Pavlik . . .96 952-936-0417
106 Rob J Lemke . . .88 • 952-238-9812
109 Vicki L Foreman .91 • 952-935-8659
113 Kimberly A Bailey .94 • NP
114 Apartments
2 S Todd . . . . . . + NP
LEFT Mark Torgerson . .02 952-935-6338
118 Kenneth R Ell . .79 • 952-933-2039
Susan K Ell . . .79 • 952-933-2039
122 Bette A Gamble .92 • 952-932-7113
James W Gamble .92 • 952-933-1253
123 Apartments
2 T J Glomski . . .99 952-938-8034
UPPER Janet K Huibregtse 65 952-935-6220
UPPER Ruth W Huibregtse 65 • 952-935-6220
125 *C L Blomquist* .95 • 952-935 ◊8570
Trent H Blomquist 95 • 952-935 ◊8570
126 Andrew R Barlage 83 • 952-935-1119
Brian R Barlage .83 • 952-935-1119
129 Michael D Connell 96 • 952-912-0357
130 Linda M Schommer 88 • NP
133 D J Voydetich . .93 • 952-931-9625
Joseph A Voydetich 93 • 952-931-9625
134 Brian K Gullickson 96 • 952-935 ◊6255
Linda M Gullickson 96 • 952-935 ◊6255
137
Rick C Gendreau .98 • 952-912-0858
UPPER Sherry A Veglahn .98 952-938-4800
★ **Pro Forma CFO Serv** 952-912-1030
138 James E Ferris . . + • NP
142 David P Lawson .92 • NP
143 David C Wegman .94 • 952-933-2006
Wendy A Wegman 94 • 952-933-2006
147 Michael J Roach .96 • 952-936-2205
201★ **Bet Shalom Congreg** 952-933-8525
★ **Bet Shlm Rlgs Schl** 952-933-4757
202 Apartments
Jill L Johnson . .94 • 952-945-0420
Jim A Johnson . .94 • 952-938-5998
½ Donita M Sharpe .00 NP
206 David Moriah . . .94 • 952-988-0987
David M Moriah .94 • 952-988-0987
★ **Moriah D L DC** . 952-933-4308
210 Joel M Swanson .80 • 952-933-0147
Moura F Swanson .80 • 952-933-0147
213 Chris Sanchez . .96 • 952-930-3497
Chris J Sanchez .96 • 952-930-3497
214 Alice J Bangston .73 • 952-933-3190
217 John J Szuba . .94 • 952-930-0246
Wendy R Szuba . .94 • 952-930-0246
221 Barbara A Hansen 82 • 952-938-7551
222 Mary J Graper . .65 • 952-938-1710
Retired Graper . .65 • 952-938-1710
225 Doug C Mitchell .97 • NP ◊
226 Nancy F Ohmann .96 • 952-933-4401
Ronald J Ohmann .96 • 952-933-4401
229 Cory J Lavasseur .92 • 952-932-2888
Leah P Lavasseur .92 • 952-932-2288
230 James C Dahl . . + NP
Lisa C Dahl . . . + NP
233 Charlotte M Getten 79 • 952-938-5981
Melvin J Getten .79 • 952-938-5981
234 Beverly Wong . . .73 • 952-935-8743
Pete K Wong . . .73 • 952-935-8743
237 Mary Darmen . . .78 • 952-935-1055
238 C J Leedahl . . .94 • NP
240 Joanne A Simonson 00 • NP
241 Pamela K Knolls .92 • 952-945-0016
245 Harold N Faucher .66 • 952-935-1355
Lucille A Faucher .66 • 952-935-1355
★ **Faucher H N Co** . 952-935-0203
246 Daryl L Derby . .87 • 952-938-1703
Sharon D Derby .87 • 952-938-1703
— 4TH ST N INTS
301 Grace F Matchke .65 • 952-938-7556
John Matchke . .65 • 952-938-7556
302 Hazel O Brokl . .65 • 952-938-8651
305 Louise M Hemker .65 • 952-938 ◊3843
306 Judith K Goodlund 76 • 952-933-5901
310 J L Dubose . . .98 • 952-932-9476
313 Ruth J Hazuka . .84 • 952-938 ♦8071
314 Raymond G Klumpner 72 • 952-933-3014
316 Jim J Dawson . .82 • 952-938-2383
317 Brent L McLeod .96 • 952-912-0660
Kristie A McLeod .96 • 952-912-0660
321 C W Guttenfelder . + • NP ◊
322 Anton I Vold . . .91 • 952-938-7261
322 Diane M Vold . .91 • 952-938-7261
325 Cathy B Grider . .89 • NP
326 . . . . NP
327 Dylan McGill . . .00 NP
329 Jeffrey R Spicer .91 • NP
330 Mary J Sundby . .87 • 952-935-1278
333 Basil Metoxen . .93 • 952-933-0765
334 Stuart Seorum . . + • 952-933-0217
337 Beverly J Janson .90 • NP
338 Jerry L Tienter . .90 • 952-938-2482
Pamela S Tienter .90 • 952-938-2482
341 Annika Hansen . .02 • NP ◊
Marilon Hansen . .02 NP ◊
342 Joseph R Gordon .62 • 952-935-4184
Ray Gordon . . . .62 • 952-935-4184
346 D Henningsgaard . + • NP
97 RESIDENCE 29 BUSINESS

● 9TH AVE N 55401
Minneapolis
E 200- 298 CT 35 $D..
14800-16415 CT 266.09 $A..
16800-17499 CT 266.07 $A..
18800-18999 CT 266.06 $A..
— WASHINGTON AVE N INTS
240 Marc N Asmus . .00 NP
Yunker Asmus . .00 NP
★ **Y & A Architacture** 612-371-9195
★ **Yunker Asmus Arch** 612-375-0862

● 55447
— KINGSVIEW LN N INTS
14840 Donald A Hill . . .97 • NP
— MINNESOTA LN N INTS
14910 Phyllis M Lund . .77 • 763-473-5929
15020 Apartments
N Rosalia C Hughes .64 • 763-473 ♦3505
15100 . . . . NP
— NIAGARA LN N INTS
15110 James C Mallery .70 • 763-473 ♦5226
Lucille V Mallery .70 • 763-473 ♦5226
15115 Dennis J Ruhe . .72 • 763-473-1827
Patricia A Ruhe . .72 • 763-473-1827
15120 James Bevis . . .00 • NP
15125 Eliz A Anderson .93 • 763-404 ♦9202
Rick C Anderson .93 • 763-404 ♦9202
15130 Julie T Fern . . .88 • 763-475-3890
Robert L Fern . .88 • 763-475-3890
15135 Leanne R Sprague 86 • NP
15140 Hilda M Bieker . .96 • NP
— SHENANDOAH LN N INTS
15200 Bradley P Johnson 96 • 763-473-1457
Eric J Johnson . .96 • 763-473-1457
15210 Gerry Stolman . .72 • 763-473 ◊3647
James D Stoltman 72 • 763-473 ◊3647
15215 Arletta M Adams .94 • 763-473-3430
James E Adams .94 • 763-473-3430
15220 Gregg A Hopper .84 • 763-476-4961
Jan B Hopper . .84 • 763-476-4961
15225 Dianne M Mason . + • 763-473-1467
Scott H Mason . . + • 763-473-1467
15230 Vincent L Martinez 94 • 763-476-7348
15235 Jeff A Hughes . .90 • 763-475-3677
15240 Apartments
C Charles B Pruitt .99 • 763-473-3856
C Heidi D Pruitt . .99 • 763-473-3856
15245 Heidi E Kruse . .96 • 763-449 ♦0473
Mark A Kruse . .98 • 763-449 ♦0473
15300 . . . . NP
15305 Kevin T Hoard . .76 • 763-473-9448
Melodee L Hoard .76 • 763-473-3448
15315 . . . . NP
15325 Jane Leeper . . .02 • 763-473-3239
Ray Leeper 02 763-473-3239
15335 Kenneth J Weiler .74 • 763-475-1288
Rosalind K Weiler .74 • 763-475-1288
15340 Barbara A Sweet .92 • 763-473-2844
Jeff M Sweet . .92 • 763-473-6829
15400 Christine A Moen .93 • 763-449-9421
Leighton D Moen .93 • 763-449-9421
15405★ **Lfsvr Fr Protect** . 763-473-9010
15410 Bridgit S Coughlin 93 • 763-476-4962
Tim J Coughlin . .93 • 763-476-4962
15420 Michl D Fairbourne 96 • 763-475-3285
Peggy G Fairbourne 96 • 763-475-3285
— RANCHVIEW LN N INTS
15500 Andrew J Kuechle 74 • 763-475-1846
Kevin J Kuechle .74 • 763-475-1846
15510 Gisele M Totman .77 • 763-473-3480
Larry L Totman . .77 • 763-473-3480
15520 Adauto S Mourao .89 • 763-476-6986
Maria D Mourao .89 • 763-476-6986
— TERRACEVIEW LN N INTS
15600 Steven H Miller . .94 • 763-404-0026
15610 Colleen K Rood . .98 • 763-249 ◊0797
Glenn K Rood . .98 • 763-249 ◊0797
15620 Becky A Rueb . .99 • 763-745-7924
Craig Rueb . . . .99 • 763-745-7924
15710 Lois J Wiegers . .92 • 763-476-8203
Stanley D Wiegers 92 • 763-476-8203
15715 Carol J Furry . . .72 • 763-473-8162
Lawrence R Furry .72 • 763-473-8162
15720 Dennis G Radtke .77 • 763-475-2696
Joan M Radtke . .77 • 763-475-2696
15725 Kathryn J Oakes .00 • 763-404-0095
Scott F Oakes . .00 • 763-404-0095
15730 Peter J Hadley . .91 • 763-475 ◊4033
Suzanne K Hadley 91 • 763-475 ◊4033
— VICKSBURG LN N INTS
15810 Donald C Reschke 72 • 763-473-7451
Jeanette M Reschke 72 • 763-473-7451
15820 Charles T Murphy .97 • 763-404-1714
Wendy M Murphy .97 • 763-404-1714
15900 L Wagner . . . .70 • 763-473-5632
Leonard M Wagner 70 • 763-473-5632
15920 Leroy V Anderson .70 • 763-473-4130
Marilyn J Anderson 70 • 763-473-4130
15935 Dale Roethler . . + • NP
16000 Linda M Bailer . .91 • 763-476-2015
Ramon J Bailer . .91 • 763-476-2015
16015 V M Caldwell . . .72 • 763-473-6015
Warren N Caldwell 72 • 763-473-6015
16020 Apartments
D Mary A Wrase . .96 • 763-473 ◊4588
D Robert O Wrase .96 • 763-473 ◊4588
16030 . . . . NP
16035 Greg I Frank . . .76 • 763-476-6949
Kristen M Frank .76 • 763-476-6949
16110 C T Johnson . . .93 • 763-476-5299
Christi T Johnson .93 • 763-476-8709
16115 M W Whitehurst .94 • 763-473-7533
Mark D Whitehurst 94 • 763-473-7533
16130 . . . . NP
16135 Sean V Collins . .94 • 763-476-6402
16135 Tracie B Collins .94 • 763-476-6402
— 8TH AVE N INTS
16210 . . . . NP
16215 Apartments
D James F Morris . .94 • 763-476-2606
D Katherine K Morris 94 • 763-476-2606
16230 David A Zank . .85 • NP
16235 M Soderber . . .00 • NP ◊
— BIRCH BRIAR TRL INTS
16300 Aaron C Neururer .75 • 763-475-3575
Nissa R Neururer .75 • 763-404-2627
16315 Barbara A Beckman 96 • 763-473-1866
John A Beckman .96 • 763-473-1866
16320 . . . . NP
16330 Gordon R Earl . .65 • 763-473 ♦3874
Patricia Earl . . .65 • 763-473 ♦3874
16405 Therese A Griffith 94 • 763-475 ◊9322
Thomas A Griffith 94 • 763-475 ◊9322
★ **Bedrock Rl Est Inc** 763-475-9320
★ **Griffith Apprsls** . 763-475 ◊9333
16410 Carrie M Gerard .94 • 763-449-6065
Miles G Gerard . .94 • 763-449-6065
16415 Brad R Anderson .92 • 763-476-7335
Shelly L Anderson 92 • 763-476-7335
— 5TH AVE N INTS
16800 Lynes F Getten . .97 • 763-473 ◊6838
16810 Judith M Melinat .93 • 763-473-4920
Ronald J Melinat .93 • 763-473-4920
16820 Jan L Campbell . .72 • 763-473-2768
Kenneth S Campbell 72 • 763-473-2768
16845 Lowell V Plooster .79 • 763-473-6948
Rene E Plooster .79 • 763-473-6946
— GARLAND LN N INTS
16900 Grace H McKay . .78 • 763-473-1841
Russell C McKay .78 • 763-475-2976
16910 Apartments
D Raymond H Stewart 96 • NP
16915 Eric A Jensen . .98 • 763-473-5753
Cathy Larson . . .98 • 763-473-5753
16920 Jamie A Buchanan 64 • 763-473-3750
Neil T Buchanan .64 • 763-473-3750
16825 Bette J Ewoldt . .72 • 763-473-6260
Russell S Ewoldt .72 • 763-473-8260
16930 Barbara J Angell .88 • 763-476-6494
Kurt P Angell . . .86 • 763-476-6494
17005 Marilyn J Davison 73 • 763-473 ♦9105
Thomas C Davison 73 • 763-473 ♦9105
17010 Rose M Nesgoda .76 • 763-475-3337
17015 R W Lish . . . .83 • 763-473-8873
Rosemarie W Lish 83 • 763-473-8673
17020 Esfir Epshteyn . .99 • NP
17025 *Patricia A Brink* .85 • 763-476-4292
17030 Jennifer Fischer . .02 • NP
17035 Anne V Dorweiler .79 • 763-473 ◊6507
Jenny Dorweiler . .79 • 763-473 ◊6507
17110 Apartments
D Darold W Schulte .76 • 763-473-5697
D Violet G Schulte .76 • 763-473-5697
17115 Gary R Anderson .94 • 763-476-1120
Susan E Anderson 94 763-476-1120
17120 Alvin A Borofka .69 • 763-473-9290
Phyllis J Borofka .69 • 763-473-9290
17125 Drew M Kaercher .95 • 763-449-9163
Susan E Kaercher .95 • 763-449-9163
17130 Doreen F Henderson 96 • 763-476-6834
17135 Betty C Heinrich .93 • 763-473-7086
Earl J Heinrich . .93 • 763-473-7086
17140 Chris Bergstrom . + • 763-473-1644
17145 Holli T Patch . . .96 • NP
17210 Apartments
D Frances C Bruer .83 • 763-473-6332
17215 Ivone A Holm . .84 • 763-473-1621
Troy A Holm . . .84 • 763-473-1621
17220 Kurt A Homan . .81 • 763-473-7332
Mary M Homan . .81 • 763-473-7332
17225 Gil C Jensen . . .86 • 763-473-3517
Judy A Jensen . .86 • 763-473-3517
17230 Kilin Cheam . . .79 • NP
17235 E F Holmquist . .71 • 763-473 ♦0883
R J Holmquist . .71 • 763-473 ♦0883
17240 K F Cuthbertson .97 • NP
17245 Apollonia Robinson 94 • NP
17305 Karen J Henley . .82 • 763-476-1394
Larry J Henley . .82 • 763-476-1394
17310 Apartments
D Lucille H Polosky .88 • 763-473-6989
D Marion A Polosky .88 • 763-473-6989
17315 Harriet M Fraser .84 • NP
17320 David D Fox . . .72 • 763-475-1454
17340 Brian R Williams .83 • 763-449-8901
Joni L Williams . .93 • 763-449-8901
17345 Jeffrey A Person .92 • 763-476 ◊0521
Jill P Person . . .92 • 763-476 ◊0521
17410 Mary B Schabel .96 • 763-404-2336
— ALVARADO LN N INTS
18835 M M Hildebrandt .93 • 763-473-5053
Robt T Hildebrandt 93 • 763-473-4288
18845 Tom R Brix . . .84 • 763-475 ◊0060
18850 Anna Gove . . . .87 • 763-475 ◊0512
Channing L Gove .87 • 763-475 ◊0512
18855 Karen B Frey . . .98 • 763-476 ◊0330
Michael J Frey . .98 • 763-476 ◊0330
18860 Ann M Garland . .89 • 763-478 ◊0703
Richard D Garland 89 • 763-478 ◊0703
18870 . . . . NP
18905 C J Gondeck . . .87 • 763-475-3875
Norah M Gondeck 87 • 763-475-3875
18910 Franklin I Skog . .88 • 763-475-9067
June K Skog . . .88 • 763-475-9067
18915 David H Anderson 79 • 763-473-3029
192 RESIDENCE 5 BUSINESS

● 9TH AVE NE 55413
Minneapolis
1- 498 CT 30 $E..
— MARSHALL ST NE INTS
5★ **Scherer Bros Clbrt** 612-379-9633
★ **Scherer Bros Serv** ⊙ 612-379-9633
58★ **A Battery Cty Inc** 612-379-7735
★ **Battery City Inc** . ⊙ 612-379-7735
★ **MK Battery** . . . 612-379-0514
121 David R Ostenberg + • 612-379-0628
S M Ostenberg . . + 612-379-0628
123 Eric J Larson . . .75 612-676-1106
— 2ND ST NE INTS
221 Apartments
146 Elissa Beck . . . .00 NP
Charles J Gagnon .71 • 612-379-3480
245 Zenaida Lattery . . + NP
— 4TH ST NE INTS
304 Thomas Hammerlund 96 • 612-379-0293
306 Mary H Iskander .82 • 612-379-1520
317 Andrew J Menshak 75 • NP
325 . . . . NP
329 K K Kolodjski . .96 • NP
331 Henry J Hanson .77 612-379-3274
Margaret A Hanson 77 612-379-3274
417 John G Smidt . .99 NP
Julie A Smidt . .99 NP
418 Apartments
1 Robert J McIntyre 94 612-379-1169
Richard W Peterson 00 NP
4 Nathan W Varhol .96 612-379-4337
3 Michael Waara . .00 612-379-3457
19 RESIDENCE 5 BUSINESS

● 9TH AVE NE 55369
Osseo
D 101- 399 CT 267.02 $D..
101 Laura A Gage . .97 • 763-424-8511
Ronald L Gage . .97 • 763-424-8511
109 . . . . NP
117 Anita K Nash . . .94 • 763-425-0133
125 Michael J Amundson 76 • 763-425-5445
133 Delores M Jacobsen 77 • 763-425-8946
James J Jacobsen 77 • 763-425-8946
— 3RD ST NE INTS
201 Karen J Wright . .94 • 763-425-6386
Leslie C Wright . .94 • 763-425-6386
209 Juanita S Keast .77 • 763-493-5229
Larry D Keast . .77 • 763-493-5229
217 Daniel D Nygard .96 • NP
12 RESIDENCE

● 9TH AVE NW 55433
Minneapolis
D 11501-12099 CT 506.05 $C..
— 115TH AVE NW INTS
11511 Carol A Ferguson .82 • 763-421 ◊4653
John Ferguson . .82 • 763-421 ◊4653
11519 Sam S Tovar . . .94 • NP
11527 Cassie Murphy . .02 • 763-422-9983
Thomas Murphy . .02 • 763-422-9983
11535 Kevin J Campbell .98 • 763-576-8825
11601 Steve C Balistreri .95 • 763-433 ♦9276
11609 Alfred S Cheaye . + • NP
Helen B Cheaye . + NP
11617 Cynthia L Mundahl + • NP
John L Mundahl . + NP
11625 Kenneth Graber . .82 • 763-421-3116
11833 Mai Yang . . . . . + • NP
11641 Robert A Naffziger 94 • NP
11649 Meagan K Picott .84 • 763-421-6175
11711 Edsel A Wicklund .96 • 763-427-5288
Eulalie Wicklund .96 • 763-323-7106
★ **Brents Clean Sweep** 763-427-5288
11715 David W Anderson 99 • 763-433-0611
Nicole M Anderson 99 • 763-433-0611
11727 Andrew M Hartmann 99 • 763-712-5933
Lisa M Hartmann .99 • 763-712-5933
— 120TH AVE NW INTS
11933 Marie A Klug . . .87 • 763-422-9338
Russell H Klug . .87 • 763-422-9338
★ **Dream Makers Mktg** 763-576-3100
11947 James C Urban . .86 • 763-422-9798
Terry L Urban . .86 • 763-422-9798
11959 Dorothy C Montero 99 • 763-433 ◊9458
Rene Montero . .99 763-433 ◊9458
11971 Yer Yang . . . . . + • 763-422-9232
11987 Lewis B Lempiainen 98 • 763-506-0062
Sacha S Lempiainen 98 • 763-506-0062
★ **Edge Newspaper The** 612-825-6292
★ **Leap Publications** ⊙ 612-825-6292
11995 G M Plumadore . .91 • NP
— 121ST AVE NW INTS
12021 Timothy C Carlson + • NP
32 RESIDENCE 4 BUSINESS

● 9TH AVE NW 55112
Saint Paul
200- 999 CT 412 SD..
— 3RD AVE NW INTS
241 Eugene P Conley .72 • 651-633-9058
Julian E Conley . .72 • 651-633-9058
261 Wayne N Moe . .71 • 651-636-1898
281 Edward J Rybold .99 • NP
409 421 . . . . NP
— 5TH AVE NW INTS
430 Ernest F Daniels .85 • 651-631-1613
Jean M Daniels . .85 • 651-631-1613
435 . . . . NP
436 K A Clapper . . .93 • 651-631-1996
K A Pawlitschek .93 • 651-631-1996
443 . . . . NP
444 Bert Challes . . .97 651-636-0454
Bert Challes . . .97 651-633-0885
451 . . . . NP
460★ **Halva D P Atty** . 651-631-3803
462 Apartments
Jay C Anderson .00 NP
1 Viola M Brown . .86 651-633-0502
Michael E Eggers .97 651-604-0087
8 Alison Fazendin . . + 651-633-5448
8 Jeneen A Fazendin + 651-633-5448
4 Rebecca Mehlhoff . + 651-633-5198
4 Rebecca A Mehlhoff + 651-633-5198
Thomas Novak . .00 NP
Ryan J Spaeth . . + NP
6 Brenda M Warden 94 651-636-0893
3 A E Yernesek . . . + NP
3 Stanley J Yernesek + NP
463 . . . . NP
466 Eero K Mattson .69 • 651-633 ◊5032
Eino I Mattson . .69 • 651-633 ◊5032
475 . . . . NP
478 Allen R Dahms . .81 • 651-633 ◊7483
Rosemarie Dahms .81 • 651-633 ◊7483
489 . . . . NP
490 Patrick M Rother .81 • 651-636-3418
Susan I Rother . .81 • 651-636-3418
501 . . . . NP
— 6TH ST NW INTS
503 Paul N Reiling . .62 • 651-633-7868
506 David L Schulte . .98 • 651-636-3573
511 . . . . NP
512 P E Kronstedt . .71 • 651-633-4644
Robert Kronstedt .71 • 651-633-4644
518 Raphael R Doroff .82 • 651-633-1731
521 Apartments
UPPER Curtis M Decker .00 • 651-746-0504
523 . . . . NP
527 Barry D Wills . . .97 651-493-0506
529 Jeffrey S Osthoff .95 • 651-633-5018
530 534 535 . . . . . NP
536 Amy K Harrington .95 • 651-634-3563
Shawn A Harrington 95 • 651-634-3563
539 Ethel E Dalberg . .94 • 651-635-0775

© Copyright information on this page may not be reproduced or entered into any computer system in any manner whatsoever except with the prior written authorized consent of the publisher.

CT — Census Tract AB.Etc — Census Tract Wealth Rating ★ — Business Listing ⊙ — Duplicate Phone Number At This Business Address ♦ — No Phone Solicitation ◊ — No Phone/Mail Solicitation

Peggy Goldsmith Fairbourne . 96 ● 763.475.3285
-RANCHVIEW LN N INTS
15500 Colten Ann Kuechle . . . . 74 ● 763.475.1846
Kevin John Kuechle . . . . 74 ● 763.475.1846
★Kuechle Construction Co Inc 84 763.475.1846
15510 Gisele Marie Totman . . . . 77 ● 763.473.3480
Larry Leroy Totman . . . . 77 ● 763.473.3480
15520 Maria D Mourao . . . . 89 ● 763.476.6986
Ricardo Mourao . . . . 89 ● 763.476.6986
-TERRACEVIEW LN N INTS
15600 Polly Zins Miller . . . . 94 ● 763.404.0026
Steven Howard Miller . . . . 94 ● 763.404.0026
15610◊ Colleen Marie Kane . . . . 97 ● 763.249.0797
◊ Glenn Kenneth Rood . . . . 97 ● 763.249.0797
15620 Marie J Beck . . . . + NP
Michael R Beck . . . . + NP
15710 Lois Jean Wiegers . . . . 92 ● 763.476.8203
Stanley Darrel Wiegers . . . . 92 ● 763.476.8203
15715 Carol Jean Furry . . . . 72 ● 763.473.8162
Lawrence Robert Furry . . . . 72 ● 763.473.8162
15720 Dennis G Radtke . . . . 77 ● 763.475.2696
Joan M Radtke . . . . 77 ● 763.475.2696
15725 Kathryn J Oakes . . . . 00 ● 763.404.0095
Scott Francis Oakes . . . . 00 ● 763.404.0095
15730◊ Peter Jon Hadley . . . . 91 ● 763.475.4033
15810 Donald Curtis Reschke . . . . 72 ● 763.473.7451
Jeanette Marcella Reschke . . 72 ● 218.568.5635
15820 Charles Thornton Murphy . . . 97 ● 763.404.1714
Wendy Marie Murphy . . . . 97 ● 763.404.1714
15920 Leroy V Anderson . . . . 70 ● 763.473.4130
Marilyn J Anderson . . . . 70 ● 763.473.4130
15935◊ Kenneth A Holmgren . . . . 02 ● NP
◊ Larisa L Holmgren . . . . 02 ● NP
-VICKSBURG LN N INTS
16000 Linda Marie Bailer . . . . 91 ● NP
Ramon J Bailer . . . . 91 ● NP
16015 Virginia Mae Caldwell . . . . 72 ● 763.473.6015
Warren Neal Caldwell . . . . 72 ● 763.473.6015
16020◊ Robert Oliver Wrase . . . . 96 ● 763.473.4588
16030 David J Ellis . . . . 05 ● NP
Nora J Ellis . . . . 05 ● NP
16035 Greg Irvin Frank . . . . 76 ● 763.476.6949
Kristen Marie Frank . . . . 76 ● 763.476.6949
16110◊ Rev Kay Kathleen Ness . . . . 03 ● 763.473.2742
★Ness Kay And Assocs . . . . 03 . . .
16115 Jeffrey Whitehurst . . . . 94 ● 763.473.7533
Marilyn D Whitehurst . . . . 94 ● 763.473.7533
16130 . . . . NP
16135◊ Sean V Collins . . . . 94 ● NP
◊ Tracie Beth Collins . . . . 94 ● NP
16210 Diane L Torrance . . . . 92 ● 763.475.3316
John Robert Torrance . . . . 92 ● 763.475.3316
16215 James Francis Morris . . . . 94 ● 763.476.2606
Katherine K Morris . . . . 94 ● 763.473.8099
16230 David Alan Zenk . . . . 85 ● NP
Kathleen Ann Zenk . . . . 85 ● NP
16235◊ Jay E Soderberg . . . . 96 ● 763.476.8711
◊ Michelle H Soderberg . . . . 96 ● 763.476.8711
16300 Aaron Charles Neururer . . . . 75 ● 763.475.3575
Nissa Rene Neururer . . . . 75 ● 763.475.5497
16315 Barbara Ann Beckman . . . . 96 ● 763.473.1866
John Alfred Beckman . . . . 96 ● 763.473.1866
16320 . . . . NP
16330 Gordon R Earl . . . . 65 ● 763.473.3874
16405★Bedrock Real Estate Inc . . 94 763.475.9320
◊ Therese Ann Griffith . . . . 94 ● 763.475.9322
◊ Thomas A Griffith . . . . 94 ● 763.475.9322
★Griffith Appraisals Inc 93 763.475.9333
16410◊ Carrie M Gerard . . . . 94 ● 763.449.6065
◊ Miles G Gerard . . . . 94 ● 763.449.6065
16415 Brad Robert Anderson . . . . 92 ● 763.476.7335
Shelly Lynn Anderson . . . . 92 ● 763.476.7335
-5TH AVE N INTS
16800◊ Jr Getten . . . . 97 ● 763.473.6838
◊ Lynes Freorick Getten Jr . . . . 97 ● 763.473.6838
16810 Judy Marie Melinat . . . . 93 ● 763.473.4920
Ronald Johnathan Melinat . . . . 93 ● 763.473.4920
16820 Jan Louise Campbell . . . . 72 ● 763.473.2768
Ken Stewart Campbell . . . . 72 ● 763.473.2768
16845 Lowell Vernon Plooster . . . . 79 ● 763.473.6946
Rene Elaine Plooster . . . . 79 ● 763.473.6946
-GARLAND LN N INTS
16900 Grace Helen McKay . . . . 78 ● 763.475.2976
Russell Clayton McKay . . . . 78 ● 763.475.2976
16910 James R Hoch . . . . 05 ● NP
16915 . . . . NP
16920 Neil Thomas Buchanan . . . . 64 ● 763.473.3750
Nelt Buchanan . . . . 64 ● 763.473.3750
16925 Bette J Ewoldt . . . . 72 ● 218.363.2850
Russell S Ewoldt . . . . 72 ● 763.473.6260
16930◊ Barbara Jean Angell . . . . 86 ● 763.476.6494
◊ Kurt Patrick Angell . . . . 86 ● 763.476.6494
17005 Thomas C Davison . . . . 73 ● 763.473.9105
17010 Rose Mane Nesgoda . . . . 76 ● 763.475.3337
17015 Rosemarie Warmbo Lish . . . . 83 ● 763.473.8673
17025 Brady A Alstead . . . . 04 ● 763.476.3024
Jennifer Alstead . . . . 04 ● 763.476.3024
17030 Jennifer L Fischer 00 763.473.3127
17035◊ Anne W Dorweiler . . . . 79 ● 763.473.6507
17076♣ A Scott . . . . 02 NP
17110 Darold S Schulte . . . . 76 ● 763.473.5697
Violet Geneva Schulte . . . . 76 ● 763.473.5697
17115 Paul Michael Gorman . . . . 82 ● 763.475.1697
17120◊ Alvin Arthur Borofka . . . . 69 ● 763.473.9290
◊ Phyllis Joann Borofka . . . . 69 ● 763.473.9290
17125 Drew McIntire Kaercher . . . . 95 ● 763.449.9163
Susan Eleanor Kaercher . . . . 95 ● 763.449.9163
17130 . . . . NP
17135 Betty C Heinrich . . . . 93 ● 763.473.7086
Earl Jason Heinrich . . . . 93 ● 763.473.7086
17140 Beth Muthern 05 763.951.2813
Thomas Muthern 05 763.951.2813
17145 Robert J Mueller . . . . + NP
17210 Claudia Sherburne . . . . + ● NP
Phillip S Sherburne . . . . + ● NP
17215 Ivone Ardell Holm . . . . 84 ● 763.473.1621
Troy Allen Holm . . . . 84 ● 763.473.1621
17220 Kurt Allan Homan . . . . 81 ● 763.473.7332
MM Margaret Homan . . . . 81 ● 763.473.7332
17225 . . . . NP
17230◊ Christine Kay Arnold . . . . 04 ● 763.473.0933
◊ James Fletcher Arnold . . . . 04 ● 763.473.0933
17235 Eleanor Frances Holmquist . . . . 71 ● 763.473.0863
17240 Karen Frances Criscos 89 763.473.0016
Nicolas Criticos 89 763.473.0016
17245 . . . . NP
17305 Karen Jeanne Henley . . . . 82 ● 763.476.1394
Larry James Henley . . . . 82 ● 763.476.1394
17310 Lucille H Polosky . . . . 88 ● 763.473.6989
Marion Alexander Polosky . . . . 88 ● 763.473.6989
17315◊ Ronald Lee Fraser . . . . 84 ● NP
17320 David Donn Fox . . . . 72 ● 763.475.1454
17340 Brian R Williams . . . . 93 ● 763.449.8901
Joni L Williams . . . . 93 ● 763.449.8901
17345◊ Jeffrey Allan Person . . . . 92 ● 763.476.0521
◊ Jill Patrice Person . . . . 92 ● 952.474.2441
17410 Mary B Schabel . . . . 95 ● 763.404.2336
17420 . . . . NP
18835★Computerkids Of Minneapolis 92 . . .
Mollie M Hildebrandt . . . . 93 ● 763.473.5053
Robert Todd Hildebrandt . . . . 93 ● 763.473.5053
18845◊ Tom Richard Brix . . . . 84 ● 763.475.0060
18850◊ Channing L Gove . . . . 87 ● 763.475.0512
◊ Susan Gove . . . . 87 ● 763.475.0512
18855 Bradley Stephen Podlak . . . . 01 ● 763.208.8783
Marny B Podlak . . . . 01 ● 763.208.8783
18860 . . . . NP
18870 Michele Anne Fiskum . . . . 97 ● 763.249.0242
Stephen A Fiskum . . . . 97 ● 763.249.0242
-ALVARADO LN N INTS
18905 Heather A McCrory . . . . 05 ● NP
Marcus E McCrory . . . . 05 ● NP
18910 Daniel J Paul . . . . 03 ● NP
Thomas Robert Paul . . . . 02 ● NP
18915 Mary Ellen Engenser . . . . 04 ● 763.476.7303
Matthew Donald Engenser . . . . 04 ● 763.476.7303
191 RESIDENCE 10 BUSINESS

● 9TH AVE N

Princeton

CT 9707.00 107 - 1105 $E
107 - 1105 55371

107 Terry Lee Seifert . . . . 01 ● 763.389.1955
Richard S Young . . . . 01 ● 763.389.1955
1080 Delores R Iverson 77 763.389.1170
109 Gabe Gilsrud 02 763.631.0629
Krystal Gilsrud 02 763.631.0629
111 Arvin Krause . . . . 66 ● 763.389.2653
Marian A Krause . . . . 66 ● 763.389.2653
112★Espresso Express 95 763.633.0780
Craig Wayne Remus . . . . 01 ● 763.389.2651
Jake Remus . . . . 01 ● 763.389.2651
-8TH AVE N INTS
800 John Kenneth Rose . . . . 92 ● 763.631.7673
Lori Ann Rose . . . . 92 ● 763.633.7673
809 Kenny Clifford Bergstrom . . . 88 ● NP
-5TH ST N INTS
801 Apartment
L Hanson . . . . 02 NP
A Eugene Kneer 05 763.389.2048
Lori Vandriel 05 763.631.0828
907 Kristi Karen Lenander . . . . + NP
908 Robert Johnston . . . . 04 ● 763.389.5424
Stacey Johnston . . . . 04 ● 763.389.5424
909 Delores Ardell Flanagan . . . 87 ● 763.389.2873
913♣ Daniel Lindau . . . . 02 NP
-11TH ST N INTS
1001 Kenneth Bruce Hill 93 763.631.2673
Sandra Kay Hill 93 763.631.2673
1002★Go Driving School . . . . . 93 . . .
Donald Lacher 77 763.389.2190
Marcil J Lacher 77 763.621.2190
1004 Jon Lawrence Brooks . . . . 92 ● 763.389.5646
Kim Irene Brooks . . . . 92 ● 763.633.4853
1005 John Patrick Zupan . . . . 95 NP
1007 Carol Jean Streff . . . . 78 ● 763.389.4281
Duane Anthony Streff . . . . 78 ● 763.389.4281
1008 Ginny L Reed . . . . 93 ● 763.389.2950
Terrance E Reed Sr . . . . 93 ● 763.389.2950
1009◊ Nathan Lowell Egge . . . . 99 ● 763.389.5160
1011 Karen Laine Schneider . . . . 76 ● 763.389.1479
Mark Schneider . . . . 76 ● 763.389.1479
1012 Daniel John Talvitie . . . . 04 NP
-12TH ST N INTS
1104 Gary Floran Volk 99 763.631.5441
Linda Ann Volk 99 763.631.5441
1105 Nancie Marie Debravo 05 763.389.2068
38 RESIDENCE 2 BUSINESS

● 9TH AVE N

Zimmerman

CT 301.00 12914 - 13164 $C
RR5 12914 - 13164 55398

-10TH ST W INTS
12914♣ Ryan Waters . . . . 04 ● NP
12980 Janet S Overvold . . . . 99 ● 763.856.5260
Mike P Overvold . . . . 99 ● 763.856.5260
12985◊ Deborah Michelle Reid . . . 97 ● 763.856.0390
◊ Steven E Reid . . . . 97 ● 763.856.0390
12992 Mary E Kohn . . . . 99 ● NP
Mitchell Kohn . . . . 99 ● NP
13001◊ Debra Lee Seth . . . . 91 ● 763.856.0809
◊ Ron N Seth . . . . 91 ● 763.856.0809
13004 Stephen Charles Noel . . . . 94 ● 763.856.0980
13013 James R Jorgensen . . . . 03 ● NP
Rhonda L Jorgensen . . . . 03 ● NP
13014 Heather Crego . . . . 05 ● 763.856.8793
Jeffrey L Crego . . . . 05 ● 763.856.8793
13025 Michael Paul Schuette . . . . 98 ● 763.856.6713
Tamara Jane Schuette . . . . 98 ● 763.856.6713
13026 Jermey Kircks . . . . 05 NP
Kaylee Kircks . . . . 05 NP
13033 Amber M Houts . . . . + ● NP
Joshua W Palmer . . . . + ● NP
★Pre Tect Coatings Inc 05 763.856.2102
13038★All Out Powersports 04 763.856.0644
Debbie Marie Shaver . . . . 00 ● 763.856.4600
Scott James Shaver . . . . 00 ● 763.856.4600
★Shaver Scott & Debra . . . . + 763.856.4600
13045 Heather Jean Kranitz . . . . 98 ● 763.856.5721
Patrick L Kranitz . . . . 98 ● 763.856.5721
13050 James M Rindy . . . . 02 ● 763.856.5708
Jessica Rindy . . . . 02 ● 763.856.5708
13057 . . . . NP
13062 Jean A Hass . . . . 98 ● 763.856.4620
Gerald L Siwek . . . . 98 ● 763.856.4620
13072 David Wilson . . . . 04 ● NP
13079 . . . . NP
13081◊ ♣ Nicole M Eck . . . . 02 ● NP
13084 Melissa Brown 01 763.856.0039
13093 Catherine D Deckert . . . . 99 ● NP
Dave W Deckert . . . . 99 ● NP
13096 Anita A Lyngen . . . . 88 ● 763.856.2701
Mark William Lyngen . . . . 88 ● 763.856.2701
13103 Mary J Engstrom . . . . 99 ● 763.856.6839
Thomas Ray Engstrom . . . . 99 ● 763.856.6834
13104 Barbara A Eckhorn . . . . 02 ● 763.856.3440
Paula Kay Kiel . . . . 02 ● 763.856.3440
★Royal Outlaw Construction + 763.856.3440
13115 Candice Cox . . . . + ● NP
Leslie J Gable . . . . + ● NP
13118 Brad Schmidt . . . . 01 ● 763.856.5504
13126 Marilee A Thoreson . . . . 04 ● 763.856.3416
Ralph W Thoreson . . . . 04 ● 763.856.3416
13127 Charlene M Olson . . . . 97 ● 763.856.2291
Jeffrey Jerome Olson . . . . 97 ● 763.856.2291
13135 Debra Funt . . . . 98 ● NP
Lorie Jean Funt . . . . 98 ● NP
13140 Carol Zieman . . . . 99 ● 763.856.3337
Roger Paul Zieman . . . . 99 ● 763.856.3337
13149 Jennifer A Romanchuk . . . . 94 ● 763.856.0175
13152 Jennifer A Austin . . . . 03 ● NP
Richard H Austin . . . . 03 ● NP
13164 Danika M Herrboldt . . . . 00 ● 763.856.3715
Michael R Herrboldt . . . . 00 ● 763.856.3715
Michael Raymond . . . . 05 NP
58 RESIDENCE 4 BUSINESS

● 9TH AVE NE

Minneapolis

CT 1030.00 9 - 418 $D
9 - 418 55413

-MARSHALL ST NE INTS
9★Scherer Brothers Lumber Co 77 612.379.9633
58★A Battery City Inc 83 612.379.7735
-MAIN ST NE INTS
121 Julia Anastas . . . . 97 ● NP
123 Michael Milbauer . . . . 05 NP
-2ND ST NE INTS
221 Apartment
Charles Joseph Gagnon Jr . . 71 ● 612.379.3480
245 Zenaida Lattery . . . . 01 NP
304 Carl Paulson . . . . 96 NP
306 Mary H Iskandar . . . . 92 ● 612.379.1520
317 . . . . NP
329 John H Mahr . . . . + NP
331 Lowell Randall Wheeler . . . + 612.379.1265
Phyllis A Wheeler . . . . + 612.379.1265
-4TH ST NE INTS
418 Apartment
3 Michael John Waara 00 612.379.3457
11 RESIDENCE 2 BUSINESS

● 9TH AVE NE

Osseo

CT 267.02 0 101 - 217 $D
0 101 - 217 55369

101 Laura Ann Gage . . . . 97 ● 763.424.8511
Ronald Leroy Gage . . . . 97 ● 763.424.8511
109 Jody L Hedtke . . . . 04 ● 763.488.1565
Jamey Hedtke . . . . 04 ● 763.488.1565
117 . . . . NP
125 Marty R Thelen . . . . 76 ● 763.425.5445
Norman A Thelen . . . . 76 ● 763.425.5445
133 Veronica I Flores . . . . 05 NP
-1ST ST NE INTS
201 Aleksan Belokon . . . . 05 ● 763.425.5374
Vitaliy A Belokon . . . . 05 ● 763.425.5374
209 Juanita Sue Keast . . . . 77 ● 763.493.5229
Larry Dean Keast . . . . 77 ● 763.493.5229
217 Daniel G Hippen . . . . 94 ● NP
Linda Lue Hippen . . . . 94 ● NP
14 RESIDENCE

● 9TH AVE NW

Minneapolis

CT 506.05 0 11511 - 11727 $D
CT 506.10 0 11833 - 12021 $D
0 11511 - 12021 55433

11511 Garth George Andersen . . . . 03 ● 763.421.4106
Leslee Anne Andersen . . . . 03 ● 763.421.4106
11519 Bruce R Homann . . . . + NP
11527 Cassie J Murphy . . . . 01 ● 763.422.9983
Thomas Paul Murphy . . . . 01 ● 763.422.9983
11535 Kevin James Campbell . . . . 98 ● 763.576.8825
11601 Barbara Lee Leonard 03 763.712.0744
11609 Robin L Bullis . . . . 94 ● 763.422.0205
Jack A Tiegs . . . . 94 ● 763.422.0205
11617 Shad R Bunnell . . . . 04 ● 763.421.4134
Bunnell Shad . . . . 04 ● 763.421.4134
11625★BPM Services Inc 04 763.277.3449
Brian Peter Magdans . . . . 02 ● NP
11633 . . . . NP
11641 Kim M Craven . . . . 01 ● 763.712.5939
Mike Lee Craven . . . . 01 ● 763.712.5939
11649 Meegan Kay Picott . . . . 84 ● 763.421.6175
11711★Brents Clean Sweep 91 763.427.5288
11715 . . . . NP
11727 Jennifer Johnson . . . . 04 ● NP
Kevin Duane Johnson . . . . 04 ● NP
-120TH AVE NW INTS
11933 Fernando Perez . . . . + 763.421.4267
11947 James Craig Urban . . . . 86 ● 763.422.9798
Terry Lynn Urban . . . . 86 ● 763.422.9798
11959 . . . . NP
11971 Rosely Giddings . . . . 02 ● 763.572.2195
11987 Lewis Berkeley Lempiainen . . 98 ● 763.506.0062
Sacha S Lempiainen . . . . 98 ● 763.506.0062
★Twin Cities Team Mortgage 05 952.820.5757
11995 Nuecda Woe 04 763.712.3960
12021 Kelly J Carlson . . . . 01 ● NP
Timothy Craig Carlson . . . . 01 ● NP
29 RESIDENCE 3 BUSINESS

● 9TH AVE NW

Saint Paul

CT 412.00 222 - 991 $B
222 - 991 55112

-3RD ST NW INTS
222♣ Elizabeth J Bidwell . . . . 01 NP
241 Julian Eugene Conley . . . . 72 ● 651.633.9058
261★All Ways Drains Ltd 03 952.829.0820
★Always Drains Ltd 05 651.636.1898
Justin William Moe . . . . 71 ● 651.636.1898
Wayne Norbert Moe . . . . 71 ● 651.636.1898
281 Jackie L Crosser . . . . 04 ● 651.633.6415
430 Ernest F Daniels Jr . . . . 85 ● 651.631.1613
Jean Marie Daniels . . . . 85 ● 651.631.1613
436♣ Jack Owen Clapper . . . . 93 ● 651.631.1996
♣ Patricia Marie Clapper . . . . 93 ● 651.631.1996
444 Brian Harry Walstad . . . . 05 ● NP
460★Donald P Halva Attoney At Law 88 651.631.3603
462 Apartment
11 Jay C Anderson 96 651.636.5269
2 Amy Lynn Eggers . . . . 97 NP
2 Michael E Eggers . . . . 97 NP
3 ◊ Susan Lee Hughes . . . . 00 NP
1 Kirk A Loucks 01 651.697.0029
Nick Mavrick 02 651.636.5348
♣ Ryan J Speeth . . . . 01 NP
4 Rae Ann Turner 05 651.631.0238
4660 Erno I Mattson . . . . 69 ● 651.633.5032
◊ Ethel Mattson . . . . 69 ● 651.633.5032
4780 Allen R Dahms . . . . 81 ● 651.633.7483
◊ Rosemarie Dahms . . . . 81 ● 651.633.7483
490 Patrick Martin Rother . . . . 81 ● 651.636.3418
Susan Irene Rother . . . . 81 ● 651.636.3418
-8TH ST NW INTS
503 April Riddle . . . . + 651.633.5585
506 David Lee Schulte . . . . 96 ● 651.636.3573
Scott Schulte . . . . 96 ● 651.636.3573
5120 Michael Thomas Wagner . . . 92 ● 651.633.4644
◊ Nancy Ann Wagner . . . . 92 ● 651.633.4644
521 Ted D Wright . . . . + NP
527 Joan Schaller . . . . 03 ● NP
529 Lon Sweeney . . . . + 651.639.0297
530 Richard Mack . . . . + 651.636.4442
536 James M Jensen . . . . 03 ● 651.639.0615
Nancy R Jensen . . . . 03 ● 651.639.0615
539♣ Dawn M Swartzer . . . . 05 ● NP
545 Donna Joesaphine Olson . . . 80 ● 651.633.4729
Nordan Earl Olson . . . . 80 ● 651.633.4729
548 Diana L Weng . . . . 03 ● NP
556 Tarli Amos 97 651.639.9880
563 *Jessie Hagemeyer* 03 651.636.8060
Wynn Douglas Hagemeyer . . . 03 651.636.8060
572 Bernadette Dorothy Petrykowski 69 ● 651.633.2735
Walter J Petrykowski . . . . 69 ● 651.633.2735
575 Edith Price . . . . 75 ● 651.636.7790
584★International Cell & Elctrnc C + . . .
◊ Pamela Mae Larson . . . . 83 ● NP
◊ Robert James Larson . . . . 83 ● NP
595 David A Reding . . . . 76 ● 651.636.6093
Sharon Kay Reding . . . . 76 ● 651.636.6093
-7TH AVE NW INTS
603 Leone M Rose . . . . 76 ● 651.631.3098
Loyal A Rose . . . . 76 ● 651.631.3098
606 Patricia E Synan . . . . 77 ● 651.633.4090
Randall W Synan . . . . 77 ● 651.633.4090
618 David J Christison . . . . 00 ● 651.697.0670
Ingrid Marie Christison . . . . 00 ● 651.697.0670
621 Curt W Delange . . . . 02 ● NP
624 David B Scherfenberg . . . . 75 ● NP
Patricia Marie Scherfenberg . . 75 ● NP
627 Damira Mahmutovic . . . . 02 ● 651.697.0759
Dezafer Mahmutovic . . . . 02 ● 651.697.0759
638 Madelyn Arlene Mathern . . . 90 ● NP
Philip Francis Mathern . . . . 90 ● NP
639 David Thomson . . . . 75 ● 651.633.3740
Phyllis I Thomson . . . . 75 ● 651.633.3740
645 Leslie Ortiz . . . . 00 ● 651.636.2187
654 Barbara E Nellessen . . . . 78 ● 651.631.8675
Charles R Nellessen . . . . 78 ● 651.631.8675
657 Linda Susan Arnold . . . . 86 ● 651.633.9665
Patrick John Arnold . . . . 86 ● 651.633.9665
660 Christopher J Henke . . . . 02 ● NP
666♣ Donald L Erickson . . . . 02 ● NP
669 Mark Vincent Johnston . . . . 81 ● 651.636.6759
6760 Christine C Martey . . . . 80 ● 651.633.7158
◊ Dennis Paul Morley . . . . 80 ● 651.633.7158
679 Julie A Hanson . . . . 03 ● 651.340.3136
687 Mike J Ronich . . . . 81 ● 651.633.4780
690 Dawn Audette Carroll . . . . 03 ● 651.646.6461
703 Rosemary Fleming . . . . 73 ● NP
Thomas L Fleming . . . . 73 ● NP
704 Diane Carol Christofferson . . 93 ● 651.636.0119
John Edward Christofferson . . 93 ● 651.636.0119
711 Leo John Brabeck . . . . 88 ● 651.631.3591
Rebecca Sue Brabeck . . . . 88 ● 651.631.3591
727 Charlotte Marie Kozak . . . . 80 ● 651.633.2965
Frank Kozak . . . . 80 ● 651.633.2965
728 Deborah Lynn Brunelle . . . . + ● 651.633.9669
Tim A Rystrom . . . . + ● 651.633.9669
745 Juanita R Zamor . . . . 70 ● 651.633.2884
Kyran Paul Zamor . . . . 70 ● 651.633.2884
754 Daniel Umo Suksi . . . . 03 ● NP
7580 Jeanne C Hanna . . . . 05 NP
763 Jr Holmes . . . . 82 ● 651.633.1900
Paul T Holmes Jr . . . . 82 ● 651.633.1900
764 Amy Newhouse . . . . 02 ● 651.639.0778
David N Newhouse . . . . 02 ● 651.639.0778
770 Arthur L Halle Jr . . . . 77 ● 651.636.8352
Gloria Hevinka Halle . . . . 77 ● 651.636.8352
773★Innovation Tile & Stone . . 88 . . .
◊ Jared Anthony Lukes 05 651.636.3666
◊ Kristen Joy Lukes 05 651 636.3666
782 . . . . NP
783 Denise L Olsson . . . . + ● NP
Roberta Olsson . . . . + ● NP
792 Beth Friedman . . . . 04 ● 651.340.9166
Treff J Friedman . . . . 04 ● 651.340.9166
8020 Scott Andrew Geary . . . . 96 ● 651.697.9249
◊ Valerie Elizabeth Geary . . . 96 ● 651.697.9249
809 . . . . NP
822 Benjamin Vanzee . . . . 05 ● 651.633.0408
849 Bing Zhou . . . . 96 ● 651.635.9603
850 Reza Jalali . . . . 89 ● 651.633.7896
Sakineh Jalali . . . . 89 ● 651.633.7896
870★Did Inc 93 763.780.9495
Curtis G Greig . . . . 89 ● 651.633.5859
Joan M Greig . . . . 89 ● 651.633.5859
879 Jerry Canfield . . . . 03 ● 651.631.0008
Tara Christine Canfield . . . . 03 ● 651.631.0008
880 Susan R Dykoski . . . . 94 ● 651.636.2980
William Wayne Dykoski . . . . 94 ● 651.636.2980
-10TH ST NW INTS
901 M Elias . . . . 04 ● 651.636.3697
Elias N Mamma . . . . 04 ● 651.636.3697
910 Warren Merle Erickson . . . . 71 ● 651.633.4063
941 Kristin Lautigar . . . . 05 ● 651.636.5959
Paul N Lautigar . . . . 05 ● 651.636.5959
990
206 Laura Balza . . . . + 651.638.4365
101 Connie R Bay . . . . 01 ● 651.636.4707
101 Marvon Warran Bay . . . . 01 ● 651.636.4707
★♣ Bramantes By The Lake + 651.636.9511
102 Carole Brand 92 651.639.8607
102 James Lewis Brand 92 651.639.8607
307 James Furgus Connor 93 651.631.9222
307 Marcella M Connor 93 651.631.9222
202 Ilene Genevieve Demers . . . 96 651.636.8342
◊ ♣ Pamela Dickson 02 651.636.7185
◊ ♣ Patrick Halling Dickson . . . 02 651.636.7185
306 Nancy Fay Erickson . . . . 04 NP
106 Myrna Marcella Giles 92 651.639.3941
Emily Marie Hatcher 02 651.639.0034
Richard James Hatcher 02 651.639.0034
104 John William Hill 91 651.639.8834
104 Ruth Hill 91 651.639.8834
Mary Jean Jackson 00 651.636.0867
William Charles Jackson . . . 00 651.636.0867
209 Brenda Jo Johnson 00 651.636.9171
209 Timothy Paul Johnson . . . 00 651.636.7659
110 Monica Helen Kujawa 87 651.631.8378
201 Eva M McNeil 94 651.638.0315
103 Walter Ellert Randt 99 651.639.3951
103 Wanda Marie Randt 99 651.639.3951
♣ Robert D Redepenning . . . . + 651 633.4799
305 Randy Joe Reznicek 04 651 636.1860
305 Sun Reznicek 04 651 636.1860
302 Kyle Schuette . . . . + 651.330.1381

© Copyright information on this page may not be reproduced or entered into any computer system in any manner whatsoever except with the prior written authorized consent of the publisher.

The reproduction of R. L. Polk & Co. directories has been made in accordance with the terms and conditions of an agreement between Historical Information Gatherers, Inc. (HIGs), and R. L. Polk & Co. The directories may not be further reproduced without permission.

Charles W. Sexton Co.

INSURANCE and BONDS

McKNIGHT BUILDING MAIN 3501

Mfrs. of Restaurant Equipment

We Carry a Complete Line of Stoves and Furnaces

STOVE AND FURNACE REPAIRS

Western Stove and Repair Co., Inc.

310-312 Hennepin Ave.

MAIN 4535 4536

MARQUETTE TRUST COMPANY

517 MARQUETTE AVENUE

GENERAL BANKING—SAVINGS INTEREST COMPOUNDED QUARTERLY —TRUST SERVICE—MORTGAGE LOANS—BONDS

40 YEARS OF SAFETY AND SERVICE

TAYLOR ST—Contd
2421 Preston Harvey M
2425 Evertz Mary L Mrs music tchr
Evertz Wm J
Young Roy E ◎
Young Vera M masseuse
Lowry av N E intersects
es Trinity M E Church
2508 Wallace Mary M Mrs ◎
2511 Carpenter Fredk W ◎
2514 Horn Kenneth W
Unruh Frank W ◎
2515 Emerson Raymond A
Hampson Joan L ◎
Wagner Mary E Mrs
2518 Unruh Wm F
2519 Hinz Ernest W
2522 Root Geo F ◎
2523 Brain Sigurd ◎
Clark Nettie Mrs
2525 Lofgren Nils P
2526 Burt Frank A ◎
Christofferson Fritz L
2527 Karpen Georgia R Mrs
2528 Adam Courtney B
Colby Vera L Mrs
2531 Hornsby John
2534 Haney Wm G ◎
2535 Beaudette Mary E Mrs
2538 Johnson Fred C
Olson Paul E ◎
2539 Fournier Fredk W ◎
2540 Solberg Sigurd
2542 Allen Gust ◎
Jenson Alf C
2543 Gould Henry H ◎
2546 Turner Albert ◎
2548 Noren Frank J ◎
Noren Harold W
26th av N E intersects
2600 Nault Garnett P
2610 Cable John H ◎
2611 Haley James E ◎
2614 Sines John T
2616 Forrest John A
Forrest Walter S
2617 Leifgren Edwin
Olson Burt
rear Art Stone Co
2618 Lillibridge Frank L
2619 Vacant
2622 Leago Joseph ◎
2623 Feeney Wm C ◎
2626 Gay James F ◎
2627 Anderson Arth I
Hagen Ole I
2630 Farrell Wm T ◎
2631 Cooley Emery R
2638 Ryan John J
Young James E
2634 Carr Guy F
Magnus Swain ◎
Provo Michl
2637 Shamp Erwin E
Wickstrom Sigrid Mrs
2638 Johnson Oscar E ◎
2639 Leonard Claude A ◎
Sanders Anthony
2641 Larson Wm W ◎
2642 Nelson Alf W
2644 Glaut Edw
2646 Mattson Oscar A
2647 Ovshak Edw J
2649 Ives Jerome M ◎
27th av N E intersects
2701 Belopavlovich Peter
Law Fred E ◎
2707 Andreen Emil ◎
2710 Start Sidney E ◎
2711 Carr Danl G ◎
2713 Sandin Gideon G ◎
2714 Norton Geo A ◎
2718 Schulz O Bernard ◎
2719 Roe John F ◎
2722 Iversen Wm J
Carrigan Michl A
Jenison Edna E Mrs
2724 Bergstrom J Edw
2727 Gormley John ◎
2729 Farnham Edw B ◎
Lindgren John U
2730 Kevelin Geo A ◎
2734 Buehler Wm G ◎
2735 Nickora Geo J ◎
2737 Appelgren Martin A ◎
2738 Margadant Floyd ◎
2742 Fitzpatrick Thos J ◎
Frantzen Christine Mrs
2743 Evertz Nicholas E ◎
2744 Sather Harold H
Wallis Geo J
2747 Horn Byron E
2750 Larson Albert L
Pinkham Warren J
2751 Whitney Wm T ◎
28th av N E intersects
2805 Neuzil Thos J
Rice Wm J ◎
2807 Grace Hannah ◎
2810 Briggs Fred H ◎
2811 Brennan Joseph ◎
Burt Geo
2814 Hanson Chas O ◎
2815 Brandt Walter ◎
2818 Wallace Sarah C Mrs ◎
2819 Johnson Emil J ◎
2822 Nelson Ingvold ◎
2823 Stinson Ida A Mrs ◎
Stinson Leonard V
2826 Ellrick Peter ◎
2827 Rosenquist Wm ◎
2830 Hollander Edw J
Pestello John J
2831 Carlson Chas F
2834 Folbrecht Joseph ◎
2835 Whipps Thaynard C ◎
2838 Smith Minnie Mrs ◎
2839 Vacant
2840 Revor Horace F ◎
2842 Mohn Danl
2843 Wolfe Morris
29th av N E intersects
2900 Runyon Eug ◎
2901 Thorne Isaac J Rev ◎
2904 Sandin Andrew P ◎
2907 Moore Harold E
Overholt Louis W ◎
2910 Nelson Alf W ◎
2914 Moline Ida S Mrs ◎
2915 Swanson Theo ◎
2918 Kane Cyril C ◎
2919 Ahlgren Alex ◎
2922 Field Frank
2923 Kroll Rose M Mrs
Stevenson James R
2926 Hanson John F ◎
2927 Thorpe Christ A ◎
2930 Johnson Uno B Dr
Merrill Theo D ◎
2931 Brown Andrew ◎
Linder Clarence E
2934 Assarson Chas ◎
Copp Fred F
2935 Miller James F ◎
2938 Lofgren Victor ◎
Nash Clyde A
2939 Martin Marcus A ◎
2942 Fitzgerald Patk ◎
2943 Bolton Theo R
2946 Benson Ida M Mrs
Horning Frank O
2950 Pearson Amie J ◎
2951 Kaslow Chas L ◎
2953 Valley Ulysses A ◎
2954 Hoch Joseph A
2958 Stevens Doane E ◎
2959 Murtberg Lena M Mrs ◎
Stenseth John P
30th av N E intersects
3000 Gosch Emil M gro
Yokes Chas H ◎
3001 Lund Chas A ◎
3004 Larson Roy W
Worts Harold E
3009 Anderson Dana M ◎
3012 Anderson John ◎
3016 Larson Henry H ◎
3020 Hallum Carl ◎
3024 Couture Fred E ◎
3041 Erke Arth
3045 Stanley Earl W
St Anthony blvd intersects
32d av N E intersects
3207 Gould Chas R ◎
3215 Branca Wm J
3223 Timm Wm W ◎
33d av N E intersects
3300 Cummings Alex C ◎
3301 Dahlberg Danl A
3307 Peltier Arth L ◎
3310 Chelstrom Grant A
3326 Daun Peter B
3330 Eufettie Saml ◎
3334 Fladeland Geo J ◎
3338 Anderson Geo W ◎
3354 Parker Lena Mrs
Traficante Sam ◎
34th av N E intersects
3400 DeLorenzo Severen ◎
3410 Deml Geo ◎
3411 Donatelli Saml ◎
3415 Lindman Oscar ◎
3422 Vacant
3423 Collanni Peter ◎
35th av N E intersects
3509 Boese Adolph A ◎
3511 Ekstrand Victor N
3552 Cacka Anton ◎
36th av N E intersects
37th av N E intersects
City Limits

TEN AND ONE-HALF AV N —From N 4th st southwest to N 7th st, 1 north of 10th av N
402 Krueger Otto
407 LaCombe Blanche Mrs
409 Vacant
410 Carlson Lloyd
411 Vacant
412 Brace Arth E
413 Pacholl Albert
Pullins Alonzo
N 4½ begins
N 5th intersects

TENTH AV N—From N 2d st southwest to Oak Lake av, 10 north of Hennepin av
204 Cyr Albert H
Heinrichs Eliz Mrs ◎
208 Burger Marie Mrs
215 Golberg Bros scrap iron
Washn av N intersects
234 Rogge Henry
236 **Apartments**
1 Goodrow Albert I
2 Pettengill Chas S
3 Vacant
4 Gaudreau Arth
6 Vacant
7 Bolke Isabel Mrs
8 Desjardin Bertha G Mrs
9 Baeke Lydia Mrs
Street continued
238 Roberge Arth P
239 Graham Danl G
240 Grassie Mathias P
Nelson Edw W
242 Justman Geo C
Rogge Ernest A
N 3d intersects
312 Acme Transfer & Storage Co garage
314 Snapko Susan Mrs
318 Arf Winnie Mrs
Holthus Amos W
N 4th intersects
404 Vacant
406 Ceurantes Julian
407 Graupman Albert ◎
408 Vacant
410 Vacant
412 Dicks Bernard
413½ Collins Michl W ◎
415 Perry Wm M
416 Hughes Adrian J
Thies John H
416½ Vacant
418 Schekora Matthew
418½ Vacant
420 Vacant
420½ Wilkinson Chas M
N 5th intersects
507 Vicento Matt
511 Markle Joseph
516 Hanson Motor Transport Co
Mpls & St Paul Truck Terminals Inc
Raymond Bros Motor Transportation Inc
Steller Transportation Co
530 Breedlove Andrew
Breedlove John A
532 Pace Wm
Slobocinska Geo
540 Bridges Elmer

TENTH AV N E—From the river northeast to E Broadway, 10 north of E Hennepin av
Water intersects
Sibley intersects
66 Mpls Gas Light Co sta
Ramsey intersects
Marshall intersects
114 Bones Timothy R
Matwijewicz Joseph

TENTH AV N E—Contd
115 Miller Harold
118 Louiselle Henry
Schram Wm J
119 Slenke Lawerence ◎
N E Main intersects
142 Duresen Mary Mrs ◎
143 Ethen Andrew J
Poppoff Steven
146 Sahler Edw F ◎
Stone Nina Mrs
147 Kierce Patk ◎
151 Brunner Anna E Mrs
N E 2d intersects
208 Brunt Bertha
Johnson Arvid J
212 Paquin Ernest
213 Pratt Mary E Mrs ◎
215 McArdle Edw L ◎
218 Leonard Robt D
Pollock Frank
222 Chuck Philip
Mortinson Julia Mrs
Shields Louis J
University av N E intersects
E Broadway intersects

TENTH AV S—From the river southwest to Elliot Park, thence south to city limits, 10 east of Nicollet av
ws Washburn-Crosby Co Terminal Elev No 2
S 2d intersects
209 Boyd Transfer & Storage Co frt hse
Washn av S intersects
240 Folding Crate & Box Co
247 Kelly H & Co whse
250 Barrett & Co vinegar mfrs
Minn Salt Co
251 Vacant
251½ Vacant
S 3d intersects
300 Rosholt Thurman W Co whse
S 4th intersects
401 C R I & Pac Ry fruit house
S 5th intersects
501 Coombs Maudo Mrs
502 Antell Elmer D
Wisner Anna Mrs
503 Lein Ole
Swenson Knuta
504 Groshong Alf
Peterson Bessie
505 Vacant
506 Vacant
507 Vacant
508 Vacant
509 Westergard Christ
510 Larson Ludwig
Rohn Edw
511 Roehl Wm
512 Baker Cath Mrs
Bakke Hans
513 Bowman Edw
515 Erickson Leonard S
516 Bjelland Lars O
517 Vacant
518 Pearson Anton
Winsor Wm F
519 Vacant
520 Vacant
521 Hanson Wm
522 Bergman Ray
524 Vacant
525 Hanahan Austin F
526 Leiser Lester
Ward Harold
527 Enouf Edw C
528 Kogan Carl gro
Stringer Alf
529 Ellinggsen Laura Mrs drsmkr
531 Hartse Henry
533 Vacant
535 Gull Emil J
Richards Jenkin
537 McAllister Cecil M
Nelson Ernest G
539 Vacant
S 6th intersects
601 McGrew Chas E hosiery
Johnson Grace Mrs
603 Westlin Peter
604 St Barnabas Hosp officers' home

GRAIN ELEVATOR BONDS FIRE

H. F. SPRECHER

SURETY BONDS AND INSURANCE

210-212 Millers and Traders Bldg.

AUTOMOBILE LIABILITY ACCIDENT COMPENSATION

Phone MA in 6786

The reproduction of R. L. Polk & Co. directories has been made in accordance with the terms and conditions of an agreement between Historical Information Gatherers, Inc. (HIGs), and R. L. Polk & Co. The directories may not be further reproduced without permission.

DEPENDABLE

Campbell Coal and Oil Co.

COAL
COKE
WOOD
FUEL OIL

Main 7411

825 Marquette Ave.
Foshay Bldg.

DEPENDABLE

Charles W. Sexton Co.

INSURANCE and BONDS

McKNIGHT BUILDING
MAIN 3501

WIRT WILSON
H. GLENN WYER
HERBERT F. HEIMSATH
HARRY J. WENTZEL
DANA STONE
COORD F. ROOSEN
FRANK T. WALLACE

WIRT WILSON & COMPANY
INSURANCE
BUILDERS EXCHANGE BUILDING
MINNEAPOLIS

JOHN T. BAXTER, JR.
LYLE S. MC KOWN
WALTER F. JAFFRAY
RAY W. FENTON
RICHARD A. THOMPSON
MILES H. MC NALLY
JULIAN W. KERR

NINTH S—Contd
1418 Gottlieb Leon ⓒ
1425 Bennett Jas B
1428 Halvorson Andrew T ⓒ
Hansen Christ S
Sommervold Alf O
15th av intersects
1509 Hahn Mabel Mrs
Pry Atha
1512 Soderlind Gust N ⓒ
1515 **Apartments**
1 Frank Celia Mrs
2 Ostroviak Isadore
3 Magnuson Harold O
4 Gahring F A ⓒ pntr
5 Ostroviak Mollie Mrs
6 Fleisher John A
7 Howard Jesse
8 Lindseen Dorothy Mrs
Street continued
1519 Muscovitz Martin ⓒ
Frolichman O Wm
1520 Brolin Lawrence
Erickson Emma Mrs
Moritz John A
rear Roberts Paving Co shop
1521 Nemerov Wm ⓒ
1523 Cohen Sarah Mrs ⓒ
1524 Sletten Conrad ⓒ
Olson Roger L
1525 Dunham Julius O
Nubbe Wm
1526 Olson Peter
Srabel Anton
1527 Sather Peter M
1528 Carlson Arth
Gjersing Albert
1529 Turen Jennie Mrs
16th av intersects
Cedar av intersects
1809 Bugatti Anthony
1810 Engquist Arvid L
Mackmurphy W J
1811 1st fl vacant
Oker Esther E Mrs
1815 McCoy Augusta Mrs
Ratfield Frank O
2d fl vacant
1821 Swanson Chas
19th av intersects
Minnehaha av intersects
1904 Hansen Morris
Kemp John R
1906 Berglund John A ⓒ
1908 Paulson Iver ⓒ
Dailey A Roland
1910 Paulson Ralph B
1913 Bakke Iver O
1917 Moe Alvin R
Nelson Axel G
1918 Vacant
1920 Amundson Ole C ⓒ
Sexton Tillie Mrs
1921 Anderson Ole O
Walkee Mathew
20th av intersects
2001 Haugan Olaf
Thompson Sadie Mrs
2005 Solstad Maxda Mrs
2009 Anderson Augusta C Mrs ⓒ
2010 Laudert Peter
Uruttia Richd
2012 Moe Harold V
2013 Malone John
Martineau Geo
2017 Hill Wm
2019 Hansen Ingwall
Larsen Helga Mrs
2027 Hilstrom Carl H
2029 Frehe Henry F gro
21st av intersects
2104 Carlson Frank E
2106 Johnson Hilma C Mrs
2109 Peterson Minnie Mrs ⓒ
Nelson Emil
2111 Stock Howard B
2112 Peterson Alf ⓒ
Erickson Einer
Jenson Jens A
Segelstrom Raleigh J
2113 Bakke Mathias J ⓒ
Johnson Gust
2117 Nelson Arth E
2119 Anderson Harry B
Holmboe Harry A
2123 Anderson Ernest E ⓒ
Fredgren Elmer
22d av intersects
2201 Forsberg Anna S Mrs ⓒ
Anderson Emma Mrs
Forsberg Natalie S nurse
2210 Olstad K L Mrs ⓒ
2212 Larson Oscar
2214 Holmgren Aug ⓒ
2216 Gorder Fena Mrs ⓒ
2219 Bernhardt Carl ⓒ
2221 Olson Martin ⓒ
Olson Peter
23d av intersects
2304 Gustafson Arth G
Haines Louis R
2306 Swensen Kristine Mrs ⓒ
Langos Ole
2308 Augustson C W Mrs ⓒ
Johnson Andrew
2314 Donley Kenneth H
Schulz Herman W
2316 Nelson Wm A ⓒ
Quanbeck S A Mrs ⓒ
2320 Jacobsen Annette ⓒ
Derickson Ingeborg Mrs
Derickson Oscar A
2326 Nelson Nels ⓒ
Carlson Rodney W
24th av intersects
2400 Rendahl Alf ⓒ
2401 Hanson Christian L ⓒ
Anderson Mabel Mrs
Erlandsen Maren
Johnson Martin
2403 Brecke John B
Sletten Gudrun
2404 Carlson Carl O ⓒ
2407 Johnson Alice V Mrs ⓒ
Holmberg Harry P
2408 Strot Fredk W ⓒ
2409 Carlson John L
Holmquist Philip W
2412 Myring John ⓒ
Duede Carl W
2413 Gunther Robt N ⓒ
Marshall Jas W
Oredson Olof
2417 Hjertstrom Toge J
Oredson Reuben P
2418 Marxen Jacob M
2419 Johnson Josephine Mrs ⓒ
2420 Sandberg Sina A Mrs ⓒ
Sandberg Hjalmar J
2421 Davis Jas M
Stenstrum Myron S
2426 Erickson Ellen Mrs
2d fl vacant
2427 Sather Einar L ⓒ
Pape Herman C
2429 Davidson Per A
Zustiak Michl
2433 Pearson John H ⓒ
Smith Fredk F
25th av intersects
2500 Lerold John T
2501 Estensen Harold H
Lund Geo R
Nord Roland
Voelker Ethel Mrs
2504 Elavsky Michl jr
Homo Helen Mrs
2506 Christianson Herman
Lobeck Carl
2509 Strunk Lilla Mrs ⓒ
Nielsen Nels
2510 Anderson Martin
Brooks Wm H
2512 Wallain Harold J
Westad Gunnar J
2513 Fremgord B E Mrs
Setness Margt Mrs
2515 Pommer Hans L
2d fl vacant
2516 O'Shea John J
2d fl vacant
2518 Johnson John E
Peterson Anton E
2519 Jukich Geo J
Ramberg Fred
2521 Anderson Ernest
Underland Kristine Mrs
2522 Meland Olaf H ⓒ
Peterson Lorentz
Swanson Bessie Mrs
2523 Sollie Nanna Mrs ⓒ
2524 Lee Martin ⓒ
2525 Olsen Louis
2d fl vacant
2527 Fosmoe Johannes J ⓒ
Moe Bernt J
2528 Monson Rena H Mrs
Platenberg Bernadine nurse
Rauenhorst Muriel E nurse
2529 Vacant
2530 Olson Melvin E
Oswood Elmer S
26th av intersects
2600 Evens John
Freeburg Victor A
Larson Albert G coml artist
Portner Armin J
2601 Johnson Clarence
Olson Peter J
2603 Bossert Myrl C
Hawkinson Evald
2605 Hunn Emma Mrs ⓒ
Bornes Oscar
2609 Rehl Carolina Mrs ⓒ
Larson Helmer
2611 Kiarnsmo John ⓒ
2615 Nelson Emil A ⓒ
Peterson Emil A ⓒ
Peterson Reuben
2617 Mortenson Mathias ⓒ
2621 McInerny Austie J ⓒ
McInerny Merrill A
2621 Meland Martha J Mrs
2625 Strom Avery ⓒ
Johnson Alf W
27th av intersects
Riverside av intersects
2704 Carlson Clarence R
Charboneau Mabel Mrs
2706 Kozel Zachery
2708 Hanson Harold O
2710 Carlson Harold
Omen Mary Mrs
2714 Johnson Leander R ⓒ
2716 Braaten Mentz
Lundberg Lewis
2718 1st fl vacant
Michael W Earl
2730 Bertas Andrew
Revak John
28th av intersects
2800 Olsen Caroline Mrs ⓒ
Olsen Olaf H
2801 Perry Geo V
2804 Legat Jos ⓒ
2805 Lindgren Emil V
2806 Bonde Harold F
Hatlen Oscar T
2808 Johnson Melvin L
2813 Remeta Geo ⓒ
2817 Lejcher John M ⓒ
2818 Nyberg Gust W ⓒ
2819 Atkinson Alf R ⓒ
2822 Lundberg Arth ⓒ
2823 Svendsen Borghild Mrs ⓒ
2827 Legat Jas G ⓒ
2828 Vacant
2829 Campbell Wallace T
2830 Christenson Sigurd
Willman Walter L
2833 Huettl Anna M Mrs ⓒ
29th av intersects
2910 Lenzner Aug ⓒ
2915 Peterson Hans ⓒ
2916 Oram John M ⓒ pntr
2917 Hedlund John M ⓒ tailor
2919 Dreher Minnie Mrs ⓒ
2920 Carlson Albert ⓒ
Flingstrom Ernest A
30th av intersects
Franklin ter intersects

NINTH S E — From Central av and G N Ry se to 10th av
2d av intersects
3d av begins
Harrison begins
E Hennepin intersects
308 Vilsmeyer Jos J ⓒ
Davis Harold B
Ellefson Harry B
Elliott Leslie P
Golitko Frank
O'Rourke Thos B
Youngward Harry
312 Adams Roy E ⓒ
Langlois Irving C
Skeate John P
313 Skillings Claude R ⓒ
314 Hill John ⓒ
Timmons Chas H
315 Gideon Walter J
318 Zazzero Rose Mrs ⓒ
Schewe Ewald E
321 Peterson Louis E ⓒ
322 Peterson Chas G ⓒ
326 Willette Henry J ⓒ
327 Comparone Jos ⓒ
Leone Anthony
329 Fogelberg Gust L ⓒ
331 Gustafson Chas
Hovde Christine Mrs
335 Vacant
336 Lewis Chas T
Lewis Robt S
338 Peart Geo N ⓒ
339 Livingston Frank L
400 Tischer Alf H ⓒ
Edstrom Robt V
Lundquist Earl A
401 Vacant
405 Benton Ray P
Swenson Swan
406 Bailey Jos
Trebby Jennie Mrs
408 Cronquist Walter
409 Bernard Walter H
411 Vacant
412 Anderson Swan M
Rosengren Oscar F N
Stohl Fred E
420 Sunnyside Green house
5th av S E intersects
527 Vacant
6th av intersects
522-28 Despatch Oven Co oven mfrs
706 Libby L D Co whse
805 Barnett & Record Co whse and shops
829 Minnesota Filler Co egg case mfrs

NINTH S E—Contd
9th av S E ends
901 Pillsbury Elevator
Andrews Grain Co

TENTH AV N—From 2d sw to Oak Lake av 10 n of Hennepin av
204 Heinrichs John H ⓒ
Papies Lawrence
208 1st fl vacant
Berger Marie Mrs
211 Ferrin Transfer Co
215 Goldberg Bros junk dlrs
Washn av intersects
3d intersects
300 Acme Transfer & Storage Co
314 Kittelsen Margt Mrs
Otten Danl
318 Arf Winnie Mrs
Snapko Geo
4th intersects
404 Vacant
406 Vavant
407 Graupman Albert F ⓒ
408 Vacant
413 Sheppard John
413½ Zettervall Gust B
416 Thies John H
416½ Vacant
418 Schekora Mathew
418½ DeBoer Robt
420 Vacant
420½ Dolan John H
5th intersects
507 LaCuyar Leonard F
511 Myers Frank
516 C & L Transportation Co
Fisher Truck Line
Hanson Motor Transport Co
Holl R J Truck Line
Lake Region Motor Transport Co
Maple Lake Annandale Express
Matthews Freight Service
McDonald & Son Transfer
McKay Motor Express
Mpls-St Paul Truck Terminals Inc
Minn-Wis Truck Line
Minnetonka Transfer
Oligney Motor Express
Peters Jules Transfer & Storage
Raymond Bros Motor Transportation Inc
Regulated Motor Transportation Association of Minn Inc
Robinson Transportation Co
Star Express & Transfer
Steller Transportation Co
Stillwater St Paul Minneapolis Overland Express
Twin City - Des Moines Motor Exp
Waconia Motor Express
Ward D J Transfer Co
Ward Transfer Co
Western Transportation Co
519 Terminal Oil Co fill sta
530 Vacant
530½ Miller Nicholas
532 Erickson Roy
Roland Saml
540 Bridges Elmer J

TENTH AV N E—From the river ne to Broadway 10 n of E Hennepin av
Water intersects
Sibley intersects
66 Mpls Gas Light Co sta
Ramsey intersects
82 Spanjers A J Weather Strip Co
Marshall intersects
114 Klamerus John J
Matwijewicz Jos
115 Pawloski Max
118 Schram Edw G
Schram Wm J
119 Sienko Lawrence ⓒ
Main intersects
142 Duresen Ruth R ⓒ
143 Allard Geo A
Johnson LeRoy F
146 Sahler Anna Mrs ⓒ
2d fl vacant
151 Roy Louis A
2d intersects

The reproduction of R. L. Polk & Co. directories has been made in accordance with the terms and conditions of an agreement between Historical Information Gatherers, Inc. (HIGs), and R. L. Polk & Co. The directories may not be further reproduced without permission.

The C. Reiss Coal Co.
Clean Coal--Courteous Drivers--Give Us a Trial
"R-E-I-S-S" is Pronounced "RICE"
Quick Delivery Anywhere
717 Marquette Avenue
Main 2288

NINTH S—Contd
820 Elliot Park Neighborhood House Nursery
Chicago av intersects
825 Christopher Ada
Fritz Ernest
Thielen Leo M
Tilzey Wm
9th av ends
Elliot av begins
12th av intersects
1201 Dunn Jos R gro
1203 Helt Jas P
See Jas S
1206 Vacant
1207 Rhoades Frank C ®
1208△Jendro Anton P
1213△Pedersen Ole ®
Peterson Olive Mrs
1215△Blatt Wm
Nelson John N
1216△Melhus Arth M
Novak Anthony M
1217 Anderson Glenn E
1218 Williams Wm C ®
1219 Carlson Binu ®
Felix Raymond E
Kroll Alice Mrs
1223 Larson Melvin J
△Nelson Norman C
1231△Flaherty Edw R
Kinkel Chas G
13th av intersects
1306 Vacant
1309 Agar Wm G
Grose Melvin W
Quigley Jas C
Theis Leo R
1310 Belden Clark D
1312△Curtis David W
△Nelson Kalmer S
1313△Lupi Tillie Mrs ®
Osterberg H M Mrs
1315△Schwartz Isadore ®
Dingfelder Sighert
1316 Davidson Albin W
Greenwood Ernest L
1318 Chelstrom Peter A
Harvet Victor
Littlefield Wm
1320 Hagen Ida O Mrs
Myrman Hjalmer
1322△Larson Otto S
△Sullivan Annabelle Mrs
1326 Vacant
1328△Thranum Anton
14th av intersects
1411△Glynn Henry P
Harrington Madge F Mrs
1418△Gottlieb Leon ®
1425 Vacant
1428△Halvorson Andrew T ®
Henneberg Theo K
15th av intersects
1506 Belisle Harold M
Olson Ogden
Traver Foster L
1512△Nelson Albert J ®
1515 **Apartments**
1 Ozwoeld Victor
2△Ostroviak Isadore
3 Magnuson Harold O
4△Frank Celia Mrs
5△Millston Hyman F
6 Fleisher John
7△Torgerson Geo
8 Peltz David I
Street continued
1519△Muscovitz Martin ®
Frolichman Wm A
1520 Burdick Theo B
Johnson Melvin W
Johnson Roy G
Peterson Irving E
1521△Nemerov Wm ®
1523△Cohen Sarah Mrs ®
Cohen Nettie drsmkr
1524 Sletten Conrad ®
Widenstrom Thorsten O
1525 Dunham Julius O
Quist Vincent
1526△Schneider Michl E
Srabel Anton
1527 McNamee Peter J ®
1528 Harp Walter A ®
△Daline Danl G
1529△Turen Jennie Mrs ®
16th av intersects
Cedar av intersects
1809 Johnson Elmer H
1810△Boyd Robt S ®
1811 Anderson Theo L
1815 Ratfield Frank O
Ratfield Raymond F
Zane Henry P
1821 Gray Ralph L
Welander Melvin E
19th av intersects
Minnehaha av intersects
1904 Christiansen Geo E
Monten Edwin R
1906 Berglund M G Mrs ®
1908 Paulson Iver A ®
Paulson Ralph B
1910 Verba Geo
1915△Bakke Iver O
1917△Nelson Axel G ®
Batchelder Chas E
1918 Brandt Andrew
1920 Brandt Richd J
Nelson Leonard I
1921 Anderson Ole O
Walkee Matthew M
20th av intersects
2001 Haugan Olof
Thompson Sadie S Mrs
2005 Dahlberg Geo C
△Hedenland Frances L Mrs
△Meade Jas
2009△Anderson Augusta C Mrs ®
2010 Hamlin Wilbur A
2012 Anderson John A
2013 1st fl vacant
△Hornbacher Henry R
2017 Carter Hilda R Mrs
Wood Raymond E
2019 Evans Ivar W
2027△Walstrom Emil A
2029△Rosenblum Irving gro
21st av intersects
2104 Vacant
2106 Peterson Byron
2109 Buystedt Jean Mrs
Nelson Bessie M Mrs
2111 Stock Howard B
2112△Peterson Alf ®
Jensen Jens A
Mathews Chas J
Segelstrom Raleigh J
2113△Bakke Mathias J ®
Bakke Edw
2117△Nelson Arth E
2119 Dawe Wm T ®
△Anderson Harry B
2123 Anderson Ernest E ®
Beckstrom Benj
22d av intersects
2201△Forsberg A S Mrs ®
△Holmgren John
2210△Olstad K L Mrs ®
2212 Larson Oscar L
2214△Holmgren Aug F ®
2216 Gorder Fena Mrs ®
2219△Bernhardt Carl ®
2221△Olson Martin ®
23d av intersects
2304 Anderson John
Montgomery Ben
2306 Hoveness Andrew jr
Reitan Helen Mrs
2308 Dahlsten Wilbur A
△Pearson Alice E
2314△Clark Fred R
Cook Phillip G
2316△Nelson Wm A ®
Opsahl Hans
2320 Phylo Eldred G
Willett Myron R
2326 Nelson Nels ®
△Pursley Emma Mrs
24th av intersects
2400△Rendahl Alf ®
2401 Hanson Christian L ®
Israel Arth T
Martinson Saml
2403△Osmundson Raymond O
Strom Lena Mrs
2404 Carlson Elsa ®
2407 Johnson Carl H
Oredson Freda L Mrs
2408△Strot Fredk W ®
2409 Carlson John L
△Wheeler Park H jr
2412 Myring John ®
2413△Gunther Robt N ®
△Lillestrand Carl
2417 Edstedt Everett K
△Samuelson John
△Simonsen Robt
2418△Marxen Jacob M ®
2419 Larson Knute T
2420 Ellis Frank W ®
2421 Cosgrove Kenneth W
Davis Geo L
2426△Erickson Ellen Mrs ®
△Franck Herbert M
2427 Sather Einar L ®
Olson Lydia Mrs
2429 Zustiak Michl ®
Davidson Per A
2433△Pearson John H ®
Smith Fredk H
25th av intersects
2500△Engholm Carl
2501 Greer Fred M
Heinrich Otto F
2504 Ockwig Dagmar Mrs ®
Hanson Oscar W
2506△Brooks Wm H
Lobeck Carl M
2509 Strunk Lilia Mrs ®
△Waller Alf E
Wangsness Marie I nurse
2510 Anderson Martin
Fredricksen Chas S
2512 Gonyea Viola M Mrs
2513 Osberg Elward E
2513△Anderson Oliver N
Doran Wm J
△Olson Eric B
2515△Fransen Gust E
△Lund Dora A Mrs
2516△O'Shea John J ®
Sederberg Wm A
2518 Johnson John E ®
Kottke Anna E Mrs
2519 Jukich Geo J
Mickelson Norman T
2521 Enquist Isaac
Griswold Jas D
2522△Meland Ellen Mrs ®
Skow Florence
Wilson Hilma Mrs
2523△Sollie Nanna C Mrs ®
2524△Lee Martin ®
2525△Loken Walter R
Sporing Mary Mrs
2527 Fosmoe Arth S ®
Campbell Morris E
2528 Monson Rena Mrs ®
△Holte Arnold J
2530△Johnson Walter C
Olson Melvin E
Olson Russell M
Oswood Elmer
26th av intersects
2600 Baltzer Elmer B
Evens John H M
Larson Albert G
Thomala Andrew A
2601 Adams Chas
Fischer Stanley E
2603 Bossert Myrl C
Butler Lillian Mrs
2605 Hunn Emma Mrs ®
Peterman Wm F
2609△Rehl Caroline Mrs ®
△Larson Helmer
2611 Kjarnsmo John ®
2615△Bertas Andrew
O'Grady Guy H
2617△Berg Lillian Mrs
2621 Meland M J Mrs ®
△McInerny Austin J
2625△Strom Alice M ®
△Johnson Alf W
27th av intersects
Riverside av intersects
2704 Carlson Clarence R
2706 Sund Wilmar L
Wold Mark
2708△Overby Julian E
2719 Omen Mary Mrs ®
Carlson Mabel H Mrs
2714△Johnson Leander R ®
Johnson Ida M Mrs
2716 Braaten Mentz
Swanson Harry A
2718 Schroeder Benj G
Vollmer Thos W
2730 King Russell
△Solosky John J
28th av intersects
2800 Olsen Caroline Mrs ®
△Olsen Olaf H
2801 Danielson Marie Mrs ®
2804△Legat Jos ®
2805△Lindgren Emil V
2806△Bonde Harold F
△Hatlen Oscar T
2808 Johnson Isaac F
△Johnson Melvin L
△Peterson Arth W
2813 Remeta Geo ®
2817△Hallborne Einar A ®
2818 Nyberg Gust W ®
2819 Peterson Gerda A Mrs
2822△Lundberg Carl A ®
2823△Svendsen E D Mrs ®
2827△Legat Jas G ®
2828 Nelson Anna A ®
Thompson Woodrow A
2829△Campbell Wallace T ®
2830 Silver Saml
Vining Harry E
2833△Huettl Anna M Mrs ®
29th av intersects
2910△Swanson Anton A ®
2915△Peterson Hans ®
2916△Oram John M ®
2917△Hedlund Ingrid Mrs ®
2919△Dreher Minnie Mrs ®
2920△Carlson Albert J ®
30th av intersects
Franklin ter ends

NINTH S E—From Central av and G N Ry se to 10th av
111 Vacant
2d av intersects
3d av begins
Harrison begins
E **Hennepin av intersects**
308 Barber Clarence
Collins Sadie Mrs
Johnson Norma
Kreuer Paul J
Wagner Winferd
312△Adams Roy E ®
Coclon Jos

NINTH S E—Contd
312 Hennigar Donald L
MacKay Thos K
313 Brown Harlie O
314△Hill Isadora Mrs ®
Cisar Jas
Dailey Everett
315 Lenox Clifford K
Rollain Albert E
318 Zazzaro Frank ®
Walter Lawrence L
321△Peterson Louis E ®
322△Peterson Chas G ®
326 Keefe Henry L
327 Comparone Jos ®
Leone Anthony
329 Vacant
331△Seward Minnie M ®
Aalund Oscar
Knaak Georgianna
Wilkerson Wm E
335 Sutton John I ®
Cusack Leo
△Eastland Andrew M
336 Lewis Chas T
Lewis Robt S
338 Peart Geo N
Peart J Robt
339 Thackeberry Wm J
400 Tupa Aug
Zwak Jos B
401 McDonald Frank M
Remarke Martin J
405△Swenson Selma Mrs
Walczak Jos
406 Bailey Jos
408△Cronquist Walter
409 Kausal Wm M
410 Casey Francis
411 Livingston Frank L
412 Erickson Leslie T
420△Sunnyside Greenhouse
5th and 6th avs intersect
622-28△Despatch Oven Co oven mfrs
706 Libby L D whse
805△Barnett & Record Co whse and shops
829△Minnesota Filler Co egg case mfrs
0th av ends

TENTH AV N—From 2d sw to Oak Lake av 10 n of Hennepin av
204 Vacant
208 Vacant
211△Ferrin Transfer Co
Washn av intersects
3d intersects
306△Acme Transfer & Storage Co
△Juster Adolph Transfer & Storage Co
312 Acme Transfer & Storage Co garage
314 Otten Danl E
Otten Jos S
318 Arf Winnie Mrs
Belisle Saml J
4th intersects
407 Graupman Albert F ®
413 Dolbee Vern G
413½ Duhany Michl
416 Pheil Herman
416½ Adams John H
418 Schoen Adolph W
418½ Cooper Walter G
420 King Everett M
King Pleasie M Mrs
420½ Dolan John H
5th intersects
507 Barnes W Clarence
511 Kargel Peter R
516△Briggs Transfer Co
Cadwell Motor Frt
Holl-Morley Truck Line
Lake Region Motor Transport Co
Maetzold Transfer
△Mpls & St Paul Truck Terminal Inc
Minnetonka Motor Exp
Monson Dray Line
△Motor Cargo Inc
Oligney Motor Express
Olson Transfer Co
△Raymond Bros Motor Transportation Inc
△Robinson Transportation Co
Star Exp & Transfer
△Steller Transp Co
Waconia Motor Exp
Ward D J Transfer Co
Ward Transfer Co
△Western Transportation Co
518△Terminal Oil Co fill sta
530 Taylor John H
530½ James Sarah Mrs
532 Breedlove Andrew L
Lanagan Mary Mrs

Chippewa
Spring Water



"Purest and Softest in the World"

▼

Guaranteed Not Only SAFE, But PERFECT

▼

Order It Today

Call Atlantic 6361

HOTEL VENDOME THE MINNEAPOLIS DOLLAR HOTEL

See Adv. Page 2136

The reproduction of R. L. Polk & Co. directories has been made in accordance with the terms and conditions of an agreement between Historical Information Gatherers, Inc. (HIGs), and R. L. Polk & Co. The directories may not be further reproduced without permission.

W. R. STEPHENS CO.
LaSalle to Harmon on Tenth St. Main 2511
BUICK SERVICE BUICK AUTOMOBILES BUICK PARTS
GMC TRUCKS—Parts and Service—GM DIESEL ENGINES

TOP QUALITY PITTSBURGH COAL
Pittsburgh Coal Co.
See North Western-Hanna Fuel Co.
516 2d Ave., S.
PHONE Main 7211

Consult these EXPERIENCED INSURANCE MEN! They are here to serve you in all your Life Insurance Needs.
J. P. Aasen
Levi Jesperson
Geo. A. Gjertsen
Joel Hokkanen
E. C. Olsgard
Call or phone BR. 1125
Twin City Agents for Lutheran Brotherhood
(Legal Reserve Life Insurance)
608 Second Ave. South
Also see Page 1807

8TH SE—Contd
314ΔBratten Raymond V
Venning Fred
315 Burmeister Wm H
Pearson Emil
318 Zazzaro Freck ©
Maxey Bernard A
321ΔPeterson Louis E ©
322ΔPeterson Chas G ©
326ΔBegin Jos D ©
327 Comparone Jos ©
329ΔNygaard Marvin O
331ΔAslund Oscar A
Wilkerson Margt Mrs
335ΔSabaka Michl
Brainerd Wilma Mrs
Gray Ronald C
336 Lewis Chas T
Skillings Robt L
338 LaCroix Lloyd
ΔPeart Geo N ©
339ΔTackaberry Wm J ©
ΔFrench Roy E
400ΔTischer Anna M Mrs ©
ΔGulachek Steph
401 Remarke Marcy
405ΔSwenson Selma J Mrs
Thayer Effie A
406 Erickson Walter A
ΔSmith Frank J
408ΔBailey Jos ©
ΔRindahl Olaf
409ΔLarson Levi J
410 Casey Frances L
411ΔGarfield Harold W
412ΔErickson Leslie T
5th and 6th avs intersect
622-28 Despatch Oven Co (fcty)
701ΔMinnetonka Rug Co
805ΔBarnett & Record Co whse and shops
829ΔMinnesota Filler Co egg case mfrs
9th av ends
901 Vacant
909ΔArcher Daniels Midland Co

10TH AV N—From 2d sw to Oak Lake av, 10th n of Hennepin av
211ΔFerrin Transfer Co
215ΔLesens Milling Co feed mfrs
Washn av intersects
3d intersects
300ΔAcme Transfer & Storage Co
312 Vacant
314 Braun Peter J
Luka John H
318ΔArt Winnie Mrs
4th intersects
407 Bowman Frank
413 Garcia Maragrita
Gonzales Lupe
413½ Butau Fred
416 Dobee Vern G
416½ΔJohnson Carl A
418 Scheen Adolph W
418½ Miller Lyle F
420ΔRemley Esther E Mrs
420½ΔMcCullum Albert J ©
5th intersects
507 Luka John
Bullweber Howard R
511 Mader Arth E
516ΔCasey Truck Lines
ΔLake Region Motor Transport Co
ΔMpls & StPaul Truck Terminal Inc
ΔMinnetonka Motor Express
ΔOlligney Motor Express
ΔRaymond Bros Motor Transportation Inc coml freighters
Star Express & Transfer
ΔTwin-City-Winona Motor Exp
ΔWaconia Motor Express
ΔWard Transfer Co
ΔWard D J Transfer Co
ΔWestern Transportation Co
519ΔTerminal Oil Co fill sta
530 Alsop Preston R
530½ΔJemison Lucius
532 Roberts Grant
ΔStubfield Lucinda Mrs

10TH AV NE—From the river ne to Broadway, 10 n of E Hennepin av
Water intersects
Sibley intersects
66 Mpls Gas Light Co sta
Ramsey intersects
82ΔSpaeders A J Co weatherstrip mfrs
Marshall intersects
114 Matwijewicz Jos ©
ΔMatwijewicz Arth A
115 Blasiak John J ©
118 Ammerman Ralph O
Bickett Rose P Mrs
119ΔSlenko Lawrence ©
Main intersects
142 Wyzenske Jos F ©
Sullivan Cornelius
143ΔCummings Peter L
McClure Glen W
146ΔPeterson Carl H ©
ΔSaunders Cyril E
151ΔLee Helmer
2d intersects
207 Findorff Barbara H Mrs
208ΔGrace Frank J
ΔWeselenak Jas G
212ΔNelson Earl W
213ΔMillon Frank
215ΔMcArdle Edw L ©
218 Johnson Geo A
ΔLambrecht Walter L
ΔOsfar Ernest J
222 Anderson Carl A
Gulick Clarence E
University av intersects
Broadway intersects

10TH AV S—From the river sw to Elliot Park thence s to limits, 10 e of Nicollet av
129 Washburn-Crosby Co Terminal Elev No 3
130 Washburn-Crosby Co Terminal Elev No 2
2d intersects
Washington av intersects
240ΔAccurate Metal Stamping Works
ΔFolding Crate & Box Co
246ΔSun-Lite Chemical & Soap Co Inc fcty
247ΔFlash Electric Co
Flach Wm C ©
250ΔRuffridge-Johnson Equip Co Inc
ΔSun-Light Chemical & Soal Co Inc
3d intersects
4th intersects
410 Chicago Rock Island & Pacific Ry Co fruit hse
5th intersects
501 Olson Harry
Peterson Alice Mrs
502 Lufkins Robt
Ramirez Ponciana
503 Duncan Jas T
Young Walfred
504 Rice Major
Wick Walter
bsmt Vacant
505ΔPaige Harry W
506 Clapper Paul
Levi Jacob
bsmt Vacant
507 Abernathy Geo D
Card Fred
508 Parker Briones
Timm John
bsmt Anderson Theo
509 Ambrosier Geo H
Berg John A
510 Baydich Michl
Betcher Hattie S Mrs
bsmt Johnson Oscar A
511 Rich Robt I
Rosenau Albert G
512ΔBaker Cath Mrs
Sweezo Helen Mrs
bsmt Larson Hulda J Mrs
513 Cornell Vernon C
515 O'Connor Herbert D
516 Hardeman Rebecca J Mrs
Bear Norman S
Ross Chas
ΔMcKee Helen Mrs
ΔYoung Leola Mrs
517 Wagner Carl
518ΔJones Alice
519 Clark Geo W
Wuornos Adrian J
521 Brault Richd C
Pascal Jas
523 Carlson Karto
525 Vacant
526 Boden Edna Mrs
Mendoza Cirila Mrs
Ybarra Paul S
bsmt Vacant
527 Anderson P Erick
528ΔZweigbaum David gro
529 1st fl Vacant
Hendrickson Gust A
531ΔDraheim Andrew L
533 Krames Marie Mrs
ΔLee Oliver
535 Clark Harold R
Whitlock Chas L
537 Bishop Maybelle
McHugh Michl
539 Schultz Clifford C
6th intersects
601ΔMcGee's Hosiery Shoes Inc
603 Paananen Ray E
Westlin Peter
605 Olson John K
609ΔRatti Jos J pntr
611 Gardner Christina Mrs furn rms
7th intersects
700ΔSwedish Hospital Nurses Home
707 Wiens David
711ΔCentral Free Church Parish House
723ΔSwedish Hospital The
8th intersects
14th intersects
1405-15ΔAugustana Mission Colony
1405ΔSandberg Elfrieda
1415ΔLindblom Emma S Mrs
15th intersects
1501ΔUdell Philip
1502ΔNorenberg Knute B ©
1503ΔSilver Isedor ©
1505ΔMcGinty Eliz Mrs
1507ΔAnderson Emma C Mrs
1508 **Apartments**
1ΔSwanson Carl G
2ΔKlyn Mary V Mrs
3ΔJespersen Carl P
4ΔPearson Hjalmer E ©
Street continued
1509ΔJohnson Gabriel ©
ΔLindman Coral N
1514ΔYoung Anna J Mrs ©
1515ΔAasen Ruth E
Bouma Sadie
1516 Carlson Martina A
Rostberg Marie A
ΔStone Rudolph
Triden Ezra C
1517ΔLucke Merle A furn rms
1520ΔAnderson Anton M
ΔNelson Leonard W
1521ΔBrandjord Mayo S
1523ΔEklund Otto G ©
1600 Carlson Mathilda Mrs ©
ΔLindblom Lillian Mrs
1601ΔHollingsworth Chas I
Winick Wm E
1604ΔHagstrom Louis G ©
Mueller Carl M
1607ΔPierce Loren W ©
1609ΔGoetzenberger Jos J ©
1611 Goetzenberger John J
1617ΔBeckman Charlotte J ©
17th intersects
1700 Holland Thos R
Mulholland Fredk L
1702ΔWestcott Ella Mrs
1706 Wall Anna M Mrs ©
1707ΔHughes Ray F ©
Hughes Susanne Mrs
1709ΔJohnson Emily C Mrs ©
1710ΔCarlson Eric
ΔMuzetras Nicholas C
1711 Anderson Alf ©
ΔOlson Harry E
1712ΔSkogmo Peder A ©
Johnson Oscar C
Wicks Augusta
1715ΔLindahl Hannah S Mrs
ΔRoss Ole S
1716ΔBionapll Rudolph J ©
ΔJennings Thos R
1717 MacKenzie Donald
ΔPodorean Chas ©
1718ΔSkorge Ole S
1720ΔBjorklund Albert
ΔLewis Roy C
1721ΔColbyson Thora Mrs
ΔShogren Freda W Mrs
Choma Basil
1722ΔDreger Andrew C
ΔWood Helen M Mrs
1723ΔPappenfus Wm T
ΔStevens Glenn K
1724ΔBorgen Bertha Mrs
ΔJohnson John P
1725ΔTrank Emma C
Dunham Mildred E Mrs
18th intersects
1801 Bergsten Alf
Cin John
1803 Henderson Douglas M
1805 Risk Simon J
ΔWaggoner Everett W
1806ΔCarlton Luther O
ΔThompson Pearl Mrs ©
1807 DeMars Wynn
1808ΔPetersen Gustaf E ©
1809ΔSandvig Anna Mrs ©
1810ΔShoemaker Arth J
ΔSmith Geo B
1811ΔFrasson Carl S
ΔStokke John M ©
1814ΔNelson Eric S ©
ΔPersson Per J
1815ΔMiller Harry C decorator
ΔNoble Joyce A Mrs
1817ΔHansen Harold jr ©
1818ΔSchwartz David S ©
1819ΔWallin Lambert G ©
1822 **Canadian Terrace Apartments**
(For names see 920 E 19th)
1823ΔWalburg Walter ©
ΔBergstrom Axel
1829 **Minnsale Apartments**
Buick Jane Mrs
Clark Helen Mrs
ΔFrye Alice L
Goldbloom Olga M
ΔHansen Velva M ©
ΔJohnson Jeanette J
Johnson Pearl Mrs
Miller Bertha Mrs
Monson Echo F
ΔNoren Gust
ΔSchulze Viola drsmkr
Stone Mary
Tenold Luella Mrs
19th intersects
1900ΔChristianson Helen
1902ΔHolmes Erhard E
1904ΔJohnstone Chas A
ΔPalm Elmer W
1905ΔSwanson Carl H
1906ΔSchackor Marie C Mrs ©
1907ΔLindstrom Oscar E
ΔWellman Carl G ©
1910ΔGastuch Elmer C ©
1911ΔOster May A Mrs ©
1912ΔLarson Albert O ©
1913ΔEnseth Martin O
ΔMalnes Howard J
1914ΔWhyte Wm H ©
Clausen Harry R
1915ΔKoenig John A
ΔRovik Arth
1916ΔAnderson W Theo ©
Bloomberg Elmer T
1918ΔAnderson John E ©
Anderson Wallace E
1919ΔEngland Gordon H
1919 Hoffoss Clara O ©
1922 Lee Lawrence ©
Franklin av intersects
2003 Vacant
2011 Layng Jos A ©
2013ΔHusby Hans C
2023 Nelson Clarence E jr
21st intersects
2100ΔSetchell Irene E Mrs
2101ΔTeigen Tor
Anne Ole J ©
2104ΔMalm Francis E
2105ΔLindholm Walter E
ΔSpeedy John F ©
2106ΔCanning Adeline Mrs
2108ΔJozen Mary G Mrs
2109ΔDenis Benj ©
ΔBodell Albert
2110ΔChapman Perry
2112 Moorman Wm M
2113 Schlager Helen C drsmkr
ΔSchlager Clarence M
Yohansson Hannah S
2114 Olson Alf V
2115ΔCarlson Axel
2116ΔChumley Eug E
2118ΔHall Mary A Mrs
2119ΔNelson Oscar N
ΔWallace Sarah C Mrs ©
2120ΔPattie Mayme Mrs gro
22d intersects
2200ΔBoline John ©
2201 Gast Gordon E
Vandiver Willis C
2204ΔBlackstad Arth W interior decorator
ΔMcLellan Chas A
2205 Bussian Richd E
McCutcheon Merten F
2207 Larson Gusta U Mrs ©
2209ΔWickstrom Gustaf F ©
2210ΔFuro Ingvald P ©
2211ΔBredesen Bernhardt G
Johnson Stanley G ©
2212ΔFitzharris Eliz B Mrs
Lord Jas W
2213ΔWischow Halvor E ©
2214ΔLarson Fred
ΔOlson Olaf M
2215ΔUdvig Thos L ©
ΔUdvig Thos C
2217ΔJongquist Edwin L
2218ΔTsafie Helen E Mrs ©
2219ΔBjork Oscar R
2220ΔVogt John F ©
2221ΔGustafson Carl A
ΔLarson Paul C
2222 Hickenlooper Edmund
Kragness Melvin O
2225ΔErickson Isabelle Mrs
Pearson John A ©
2300ΔNystrom Oscar A ©
2301 Johnson Willmond H
ΔKlick Steph A
2305ΔKrejce Hazel Mrs
ΔLackey Mary Mrs ©

10TH AV S—Contd
2306 Martin M J
ΔOlson Jos E
2307ΔBohnes Raymond G
2308ΔRieberg John A ©
2309 Gjernes Martha T ©
2311ΔBair Ronald E
Lewis Chester F
2314ΔThomas Edw R Rev
2316ΔPhelan Chas
2317ΔEmpey Nels E ©
2318 Alexander Rosalie Mrs
Allen John C
2319 Fritsted Alice Mrs ©
Maxwell Archie D
2320 Dye Wm L
2321 Bramwell Louise C Mrs
Olson Lucille Mrs
24th intersects
2400ΔCarlson Wm Plumbing & Heating Co
Anderson Helen T Mrs
Belanger Margt L
Jewell Chas F M
ΔLamb Irene A
Larsen Alvin L
2409ΔBreriu Carl ©
Mahowald Jacob J
2410ΔJohnson Carl O
Oslund Leo E
2412ΔSchinderling Theresa M Mrs ©
ΔRurman Eric A
2413ΔCronin Ralph W ©
Bergquist Ole
2416ΔLundquist Harold M ©
Walker Gilbert R
2417ΔHelander Emanuel ©
ΔStewart Jas M
2420ΔBoe Clarence I ©
Gross Lester G
2421ΔLarson Hjalmar E ©
ΔPearson Hjalmer G
2424ΔBrunke Robt
ΔLundberg Leonard O
2425ΔBottolfsen Anton A
ΔSwanson Adolph
2427ΔWahlgren Bengt F ©
ΔBuckley Zita A Mrs
ΔGurholt Kenneth L
2428ΔBrask Irving J
ΔHoggarth Jas F
2432 Ellis Royal C
ΔHoff Alvin M
ΔHorry Albert J
ΔJohnson Gustave A
2435ΔAnderson Carl A ©
ΔQuady Lawrence J
2437ΔScott Henry N ©
2440ΔRedmond Phillip F ©
ΔSavey Ulysses J
2441ΔAnderson Augusta C Mrs ©
2442ΔHaben Wendell F
Swerdfiger Roy L
2444ΔOlson Algot
Olson Helger O
2445ΔLundquist Ralph H ©
ΔMoen Harold C
2449 Carlson Clara E Mrs ©
Lee Emma M ©
2451ΔSaukko Ada E Mrs
Steiner Stanley C
2453 Linnell Hugh B
ΔMcDougall Lela Mrs
2455ΔLundquist Emil N
25th intersects
2501ΔAxelson Christine Mrs ©
Ekstrom Ernest E
2505ΔKarpf John B ©
2507ΔBrevette Wilbur A ©
ΔOlson Leonard R
2508 **Cecil Apartments**
bsmtΔNyvall P J & Sons real est and genl contrs
ΔStandard Sidewalk Co
Apartments:
AΔJohnson Geo W
1 Pederson Ingert J
2 Simonson Judith O
3ΔGerrard W Allan
4 Berge Olaf A
5ΔRis Victor W
6 Fisk Quentin G
7ΔKeith Donald J
8ΔCarlson Marie A Mrs
Street continued
2512ΔFjellman Paul T
ΔSahlstrom Edith M
Swanson Emil
2513 Smithel Vane S ©
ΔGloege Edw W
2515ΔGronvall Louise A ©
ΔGronvall Bertel G
2516ΔAnderson Lewis K
Hauger Alvin M
2519ΔTurner Wm ©
Lokken Dorothy Mrs
ΔOberg Robt G
2520ΔLox Marvin D
ΔWright Herbert C
2522ΔSwanson Chas E
2523ΔPeterson Anna Mrs ©
2524ΔKortz Frank R ©
Stemland Roy
2527ΔAasen Lillian
ΔGrieger Donald R
ΔKinsley Raymond J
2528ΔBerggren Anna J ©
2529 Anderson Augusta E Mrs ©
Pierson Christine
2530ΔSwanson Marie E Mrs
2531ΔCameron John W
2532 Brunsell Ida Mrs
2534ΔSchumacher Geo N
2535ΔWarwick Andrew ©
ΔWilcox Anna C Mrs
2536ΔAnderson Frank A
Nelson Alf E
2536½ Rushland Inga L
Larson Anna E
2538ΔJohnson Edwin M ©
2539ΔBarnd Robt E
Walstrom Stanley
2540ΔFoster Chas A
ΔRodenzen Lester W
2543ΔHemmingsen Fred ©
2544ΔLundquist Andrew G ©
ΔSlattery Albert R
2547ΔAnderson Hannah I ©
ΔHopkins Chas B
26th intersects
2600ΔJohnson Irving C
2601 Stewart Field
2602ΔHudson Arth F
2604ΔKelm Hilbert O ©

Minneapolis Polk City Directory 1952 © R. L. Polk & Co.
The reproduction of R. L. Polk & Co. directories has been made in accordance with the terms and conditions of an agreement between Historical Information Gatherers, Inc. (HIGs), and R. L. Polk & Co. The directories may not be further reproduced without permission.

Minnesota Federal SAVINGS AND LOAN ASSOCIATION
Home Loans ATlantic 3264 Insured Savings

9TH S—Contd
2605△Baumgardner Nellie Mrs ©
△Rolph Gyle H
2609△Larson Bennie H
△Larson Helmer ©
2611△Vance Donald L ©
2613△Pederson Peder L
2615 Pederson Leonard J ©
2617△Severson Eug
2621△McInerny Austie J ©
Melland John
2625△Johnson Alf W ©
△Spangrud Leroy
27th av intersects
Riverside av intersects
2704△Chlebecek Anton J
△Cornell Sylvester L
2706 No return
2708△Simons Harry D
△Overby Ida Mrs ©
Girard John
2710 No return
2714△Walsh John H ©
2716 Braaten Menta
△McLean Raymond J ©
2718△Johnson Christine Mrs ©
2730△Svanes Nels ©
△Bye Elna J
Johnson June
28th av intersects
2800△Erickson Russell
△Ledmill Owen A ©
△Olson Alvin S
2801 No return
2804△Legat Bessie Z Mrs ©
2805△Carlsen Alf G ©
2808△Jacobs John
△Dahlen Andrew
2808△Shifflett David C
2813△Rameta Geo ©
2817△Woodward Clyde F ©
2818△Nyberg Gust W
2819△Thompson Alan M ©
2822△Lundberg C Arth ©
2823 No return
2827△Legat Jas G ©
2828△Seversen Jos S ©
2829 No return
2830△Vining Harry E
2833△Foy Jas J ©
29th av intersects
2910 No return
2912△Hallborne Einar ©
2915△Libra Clement A ©
2916 Minn Boys Town Inc
△Kallman Evert H ©
2917 No return
2919△No return
2920 No return
30th av intersects
Franklin ter ends
20

9TH SE — From Central av and GNRy se to 10th av
2d av intersects
3d av begins
Harrison begins
18
E Hennepin av intersects
308△Truax Genevieve Mrs
△Lemon Bertha Mrs
△Speltz Andrew ©
△Nash Raymond
Sellesech Louis
Thompson Jack
312△Adams Roy E ©
Colwell Park
△Quisberg Garnet Mrs
△Johnson Glenn
313△Moriarty Mark ©
314△Schultz John W
△Kitto Ruebin ©
315△Beldo Harold ©
317△Moline Loren O
318△Maxey Bernard A
321△Moriarty Robt A ©
322△Peterson Chas G ©
326△Begin Jos D ©
327 Comparone Jos ©
329△Nygaard Marvin O ©
331△Aalund Oscar A
△Tackaberry Wm
△Pilbury Lawrence ©
335△Hanson Joy A ©
Weston Wm A
△Larson Lawrence
336△Lewis Chas T
△Skillings Bert L
338△Peart Geo N ©
△Nelson Marlon
339△Erickson LeRoy R ©
400△Tischer Anna M Mrs ©
△Gulachek Steph
△Carlson Esther Mrs
401 Kumm Fred F ©
405△Swenson June I
406△Jacenko Jos ©
△Shmiganovsky John
408△Bailey Jos ©
△Rindahl Olaf
409△Larson Levi J
410△Casey Francis L
411△Garfield Harold W heater serv and repr
412△Erickson Leslie T
5th and 6th avs intersect
622-28 Despatch Oven Co (fcty)
701 Vacant
805△Midwest Litho Co (fcty)
829△Minnesota Filler Co egg case mfrs
9th av ends
901 Vacant
909 Vacant
3

10TH AV N—From 2d sw to Oak Lake av, 10th n of Hennepin av
211△Mpls Terminal Whse Co (whse 5)
215△Levens Milling Co feed mfrs
Washn av intersects
3d intersects
314△Arf Raymond H
△McGinnis Howard E
318 Vacant
4th intersects
407△Stinski Benj J ©
413△Curtis Geo
413½△Hawes Harold L ©
416△Dolbec Vern G
416½ Scommodau Richd J
418△Schoen Adolph W
418½△Miller Lyle F
420 Buchanan Albert H
420½△Moe Alyce M Mrs
5th intersects
507△Hinds Miles W
511△Ketchum Earl B
516△Raymond Bros Motor Transportation Inc
△Ward Transfer Co
519△Terminal Oil Co gas sta
8

10TH AV NE—From the river ne to Broadway, 10 n of E Hennepin av
Water intersects
Sibley intersects
66 Gray Co (whse)
Ramsey intersects
82 Vacant
Marshall intersects
114 Matwijewicz Jos ©
△Matwijewicz Arth A
115△Blosick John ©
118△Dybwad Jacob O ©
△Peters Robt W
119△Prozink Mary Mrs
△Knotz Sylvester
△Stenko Lawrence B ©
Main intersects
142△Wyzenske Jos F ©
143 McClure G W
△Saunders Cyril E
146△Hart Glenn E ©
West Donald
151△Erickson Edw W
2d intersects
207△Findorff Barbara H Mrs
208△Derewianko Fedir ©
212△Raleigh Walter E ©
213△Million Frank J ©
215 McArdle Mary A ©
Thompson Carl L
△McArdle Edw L
△Clemens John
218△Yonke Alvin E
△Swanson Wm
222△Barnes Germain O
△Allen Albert
University av intersects
Broadway intersects
76

10TH AV S — From the river sw to Elliot Park, thence s to limits, 10 e of Nicollet av
129 General Mills Inc (elev)
130 General Mills Inc (elev)
2d intersects
Washington av intersects
201 Vacant
240△Rickes S & Sons
246 Vacant
247△Flach Electric Co
△Flach Wm C ©
250△Ruffridge-Johnson Equip Co Inc
bsmt△Ajax E J & Sons Inc garment hanger mfrs
3d intersects
4th intersects
410 Chicago Rock Island & Pacific Ry Co freight hse
Chicago Rock Island & Pacific Ry Co frt hse
5th intersects
501 Vacant
502△Ramirez Ponciano
503 Young Ida Mrs
504 Littell Chas
Ruiz Jas G
505 Austin Elvira Mrs
506 Carlson Lloyd
Levi Jacob
Swartz Viola Mrs
507 Vacant
508 Westlin Peter
△Briones John B
Timm John
509 Vacant
510 Bavdich Gunda Mrs
△Eggerling Henry J
511 Vacant
512 Betcher Hattie Mrs
Sweezo Helen Mrs
513 Vacant
515 Vacant
516△Anderson Richd J
△Young Leola Mrs
517 Vacant
518△McDonald Laura Mrs
△Webb Clarence
519 Vacant
521△Kingsley Harold F
523 Vacant
525 Vacant
526 Vacant
527 Vacant
528△Zweigbaum David gro
529 Vacant
531 Vacant
533 Vacant
535 Vacant
537 Aguilar Tony
Nickence Patk
△Martinez Raymond
6th intersects
601△McGrew's Hosiery Shops Inc
△McGrew Robt D ©
605△Westlin Emil
609△Robertson Harold
△Hoffman Donald C
611△Saladis Stanley
7th intersects
700△Swedish Hospital Nurses Home
707 Central Free Church
711△Central Free Church Parish House
△Moberg Gust
△Ottoson Lucille C
723△Swedish Hospital Dormitory
8th intersects
78
14th intersects
1405-15△Augustana Mission Colony
15th intersects
1501 Steinert David
△Olson Arnold C ©
1502△Norenberg Knute B ©
1503 Wipf Leonard J
△Walter Eliz S
Black Chester H
1505 Fredine Harold E
Woitak Claude L
1507△Peterson Edsel
1508 **Apartments**
1△Swanson Carl G
2△Johnson Hildur Mrs
3△Jesperson Carl P
4△Pearson Hjalmer E ©
Street continued
1509△Johnson Elvira H ©
△Lindman Marie L
1514 Nielson Claus ©
1515 Korpi Lillian L
1516 No return
1517 Restrepo Focion
Smith Fernie F
1520△Anderson Anton M ©
1521△Brandjord Mayo S
1523△Eklund Otto G ©
1600 Carlson Mathilda Mrs ©
△Lindblom Lillian Mrs
1601△Hollingsworth Chas I
△Meyers Frank ©
1604△Hagstrom Louis G ©
△Mueller Carl M ©
1607△Pierce Loren W ©
1609△Goetzenberger Esther Mrs
Nodell Helen ©
1611 Giese Geo H
1617△Midnes Arnold
17th intersects
1700△Squier Kenneth V
1702△Westecht Ella Mrs
1706 Wall Anna M Mrs ©
1708△Armstrong David
1707△Weiss Jos
Hughes Susanna Mrs
1709△Johnson Emily C Mrs ©
1710△Muzetras Nicholas C
△Carlson Eric ©
1711△Carmichel Danl
△Wilkie Theo
1712 Jubera Bartolo
Trygg Helmer G
△Jubera Raymond ©
1715△Johnson Clyde O ©
△Holstrom Ione ©
1716△Hegland Jas
△Olson Melvin
1717△Norquist Victor ©
△Brown Donald
1718△Trucklar Robt
△Skorge Ole S
Bjorkland Ebba Mrs
1720△Choquette Marvin
1721△Colbysen Thora Mrs ©
△Lewis Caroline Mrs
1722△Thomas Vernon J
△Johnson C Hjalmer
1723△Pappenfus Wm T
△Tollakson Claire ©
1724 Johnson John P
△Borgen Bertha Mrs
1725△Barris John N ©
△McDermond Jas
18th intersects
1800△Choma Basil gro
1801 Brence Edwin
△Rolstad Nordise
△Trank Emma
1803 Emrich Bertha
△Stang Wilfred
△Maxwell Jack
1805△Grant Roy R
△Wiest Bertha Mrs
1806△Peterson Gust E ©
Thomson John
1807△DeMars Wynn L
1808△Kleppe Otto L ©
1809△Sandvig Anna Mrs ©
1810△Stone Joshua E
Bergey Mildred Mrs ©
1811△Stokke John M ©
1814△Pelletier Richd J ©
△Sawdy Dolores Mrs
1815△Coolidge Yorin ©
△Bleichner Bernard C
1818△Winick Wm E ©
1819△Wallin Caroline Mrs ©
1822 **Embassy Apts**
(For names see 920 E 10th)
1823△Walburg Walter ©
1829 **Minnsalo Apartments**
19th intersects
1900△Allen Gustaf ©
△Crawford Geo
△Palm Elmer W
△Cushman LeRoy
1905△Anderson Burton H
1906△Schackor Rose M ©
1907△Swerdfiger Angus H
△Swerdfiger Roy
1910△Gastuch Elmer C ©
1911△Oster May A Mrs ©
1912 Beckman Oscar W ©
1913△Richardson Ralph V © sign pntr
△Hazelton Evelyn Mrs
1914△Whyte Jennie M Mrs ©
△Bassett Mary Mrs
1915△Rovik Arth ©
1916△Anderson Warren T ©
△Bloomberg Elmer T
1918△Anderson John E ©
△Anderson Wallace E
1919△Penners Wm J ©
△Frisinger Alec
1921△Lee Lawrence ©
80
Franklin av intersects
2003△Dovolos Connos ©
2011△Fitch Caroline H Mrs ©
2013△Husby Hans C
2023 Sale Wm E
21st intersects
2100△VanKempen John J
2101△Aune Ole J ©
2104△Magnusen Harold O
2105△Lindholm Walter E
Speedy John F ©
△Speedy Sanford
2106△Canning Adeline A Mrs
2108△Arens Jos
2109△Denis Ben ©
△Grothe Ella Mrs
2110△Chapman Perry
2112△Gabrick Leonard P
2113 Schiager Helen C
△Schiager Clarence M ©
2114△Olson Florence A Mrs
2115△Schiager Gordon O
2116△Gerken Roland J
2118△Randolph Lyle F
2119△Monahan Harold W ©
2120△Moe Carl A gro
22d intersects
2200△Bolline Rose E Mrs ©
2201△Peterson Donald M
2204△Blackstad Arth W © pntr
△Myer Wallace
2205△McCutcheon Merten F ©
2207△Leis Edwin F ©
2209△Dischinger Anthony F ©
2210△Foto Ingwald P ©
2211△Bredesen Bernhardt G
2212△Simonson Hjalmer O ©
△Robinson Gale
2213△Wischow Halver E ©
2214 Larson Fred
△Germond Ross F
2215△Udvig Geo L
△Wallin Warren
2217△Jongquist Edwin L
2218△Taaffe Agnes ©
2219△Bjork Oscar R
2220△Vogt John F ©
2221△Larson Paul C
△Horn Ralph
2222△Storer Wm S
△Olson Olaf M
2225△Pearson John A ©
△Pearson Elwood R
△Sonderburk Olga Mrs
2300△Little Wm M ©
△Franklin Henry
2301△Cieplinski Edmund A ©
Waldemar Sylvia E Mrs ©
2305△Hardon Normon L
△Lockey Mary Mrs ©
2306 Larson Olive
Moss Taylor
Brotkowski Leo
△Potter Wm ©
2307△Hoffman Lois
2308△Burnaugh Claude ©
Holder Frank
2309△Cavin Victoria
2311△Wolfe Raymond L ©
Student Geo
2314△Thomas Sallie Mrs
2316△Harpole Jos T
2317△Gerhardt John E ©
2318△Johnson Zille ©
Pett Theo
2319△Borgendale Malcolm S ©
2320△Cobb Walter
2321△Mueller Alf A ©
24th intersects
2400△Carlson Wm Plumbing & Heating Co
2404△Saastamoinen Peter J
△Saastamoinen Matthew C
2409△Ostrom Adolph B
△Brevig Carl ©
2410△DeShonge Helen G Mrs
△LaPage Raule J
2412△Schinderling Theresa M Mrs ©
2413△Berquist Ole G
△Lelle Bessie A Mrs ©
2416△Walker Gilbert R
△Hansen Christ M ©
2417△Helander Emanuel ©
△Lansing Lawrence M
2420△Boe Clarence I ©
△Gruss Lester G
2421 Turbitt David
2424△Lundberg Leonard O
△Higgins Jas ©
2425△Redmond Sophia Mrs ©
2427△Wahlgren Bengt F ©
△Gurholt Margt M Mrs
△Glass Russell A
2428△Heggarth Jas F ©
2432 Ellis Royal C
△Hoff Alvin M
△Horry Albert J
△Henke Harlan A
2435△Anderson Carl A ©
△Quady Lawrence J
2437△Norling Herbert H ©
2440△Wold Harry A
△Kroll John A ©
2441△Gilbertson Marvin W
△Getzke Ethel A ©

10TH AV S—Contd
2442△Haben Wendel F
△McGrath Wm J
2444△Olson Algot ©
△Holmboe Fred W
2445△Lundquist Ralph H ©
△Stuhlfeier John W
2449△Carlson Clara E Mrs ©
△Fredrickson Wilbert E
2451△Swanson Wilbur J
△Lundberg Calvin E
2453 Meier Henry O
△Fellowes Robt G
2455△Meier Otto H ©
25th intersects
2501△Baker Geo ©
△Ekstrom Ernest E
Melon Anna Mrs nurse
2505△Bonde Paul ©
2507△Breyette Wilbur A © pntr
△Yankovich Nickolas
2508 **Cecil Apartments**
A△Johnson Geo W
B Craig Alvis
1△Nelson Emil V
2△Greenberg Ben
3△Robeck Lawrence A
4△Bissnette Noel
5△Wheelock Robt M
6△Swanson Ruby Mrs
7△Boyer Danl Rev
8△Carlson Marie A Mrs
Street continued
2512△Banse Margt K ©
Patterson Ray C
2513△Smithel Vane S ©
△Gioege Edw W
2515△Quist Carl G ©
△Micheals Chas
2516△Anderson Gordon ©
△Carlson Ernest ©
2519△Melberg Alf ©
△Anderson Ellen
△Lutz Eug H
2520△Meer Robt W
△Wright Herbert C
2522△Swanson Chas E
2523△Peterson Cortland A ©
2524△Dybdahl Albert
2527△Myers Francis E
△Grieger Donald R
△Kinsley Raymond J
2528 Berggren Anna J
2529 Anderson Augusta E Mrs ©
Pierson Christine
2530△Swanson Marie E Mrs
2531△Cameron John W jr
2532△Freitag Clara E Mrs
2534△Brunsell Ida C Mrs ©
2535△Warwick Andrew ©
Wilcox Anna Mrs
2536△Lee Russell H ©
2536½ Bushland Inga L
Larson Esther I
2538△Johnson Edwin M ©
2539△Eye Edw
Drennen Delton
2540△Wellenscheg Allen
△Naslund Paul
2543△Hemmingsen Alice A Mrs ©
2544△Lundquist Olive ©
△Aronson Andrew M
2547△Anderson Hannah I ©
△Peterson Douglas
82
26th intersects
2600△Johnson Irving C
2601 Stewart Field park
2602△Hudson Arth F
2604△Wallace Mina ©
2608△Mortensen Nels A ©
2612△Powell Lew ©
△Davis Reginald I
2616△Coplan Frank L ©
2618△Ferguson Arth E ©
2624△Dahl J Edw
2626△Malenfant Arth E ©
2628△Wold Steph A ©
2632△Rye Jonolene ©
2636△Smith Esther E Mrs ©
△Bernes Floyd A
2648 **Stewart Apartments**
bsmt△Pagenkopf Walter C ©
101△Jianoplos Evangelos A
102△Olsen Carol C Mrs
103△Rohling Martin H
104△Larsen Anton E
105△Gainey Evelyn M Mrs
106△Bergman Ruth E
207△Hagget M Helen
208△Shaughnessy Maybelle E
209△Gilbertson Inga W
210△Swenson Alma S E
211△Manders Margt Mrs
212△Carlson Esther J Mrs
27th intersects
2701△South Clifford F ©
2705△Favorite Jos ©
2706 Haglin C F & Sons Co
2709 Anderson Cyrus E ©
△Harman Eug P
△Powers Royce L
2715△Berne John ©
2717△Granlund Mabel ©
2721△Gates Selma J Mrs ©
2727△Berg Jos
△Skoberg Carrie Mrs ©
2729△Cooper Leo G ©
2733△Freed Carl J ©
2737△Gustafson Einar V ©
2741△Kyrklund Julia Mrs ©
2742△Koebnick Emil G ©
2745△Rygh Gladys
2747△Glass F Ray
2749△Lawson Geo L ©
2751△Ritspacko John W
2752 Twin City Bldg & Supply Co
△Hanson Alvin J

Northwestern Fire & Marine Insurance Co.
Established 1899
Sound Protection — Satisfactory Service
NEW YORK LIFE BLDG., 125 S. 5th
TEL. GENEVA 6393

ELECTRIC
See Adv. Page 37
Boustead
Electric and Mfg. Co., Inc.
109 and 111 Washington Ave. N. Zone 1
BR. 1135

HOLDEN PRINTING CO. LITHOGRAPHERS PRINTERS
430 SOUTH 6TH ST., MINNEAPOLIS, MINNESOTA • • • AT. 3454
• Creators and Producers of Distinctive Printing •

Minneapolis Polk City Directory 1957 © R. L. Polk & Co.
The reproduction of R. L. Polk & Co. directories has been made in accordance with the terms and conditions of an agreement between Historical Information Gatherers, Inc. (HIGs), and R. L. Polk & Co. The directories may not be further reproduced without permission.

BERGER TRANSFER & STORAGE, INC.
ESTABLISHED 1910
Local & Long Distance Moving
Free Estimates — Lower Rates
Tel. FEderal 8-1028
356 Lincoln St. N.E.

The Union Central Life Insurance Co.
Protecting the American Family Since 1867
Minneapolis Branch Office
120 S. 7th
Phone FEderal 3-3401
PAUL G. HOMMEYER, Mgr.

STANDARD OIL COMPANY
TWIN CITIES DIVISION
Gasoline, Motor Oil, Fuel Oil, Grease and Petroleum Products
MAIN OFFICE—FRanklin 4-4312

9TH S—Contd
Adirondack Apts—Contd
208△Doczi Alex
207△Ryan Doris
208△Nelson Norman T
209△Sullivan Myrtle Mrs
210△Boyle Rita C Mrs
211△Nelsen Alf
300△Martin Fred
301△Gonia John C
302△Sandhoff Carl A
303△Reveling Inga
304 Thorpe Rudolph
305△Hanson Anna M
306△Kline John I
307 Kjos Hannah Mrs
308 Froland Oscar
309△Moes Madeline
310△Fuesshner Henry J
311 Peterson M
609 Rappahannock Apts
1△Bourchard Lucille Mrs
2△Smith Ralph F
3△Widincamp Grace V
4 Wendt Henry
5△Trainor Cora E
6 Vacant
7△Hanson Eliz Mrs
8 Vacant
Street continued
613△Betcher Helen Mrs ⓜ
△Burns Thomas
△Hatton Lillian
614 Scott Apartments
101△Wilson M H
104△Andrus Beatrice Mrs
105 Woehning Margt
201 Larson Tage
202△Reents Harold
203 Vacant
204△Thomsen Sherryl A
205△Beihl Mary L
301△Voss DuWayne
302 No return
303△Walker Lee
304 Graves Robt A
305△Rasmussen Evelyn Mrs
Street continued
615△Riebe Louise P
617 Aarhus Harry C
618-20 Aldrich Apts
1-2△Mathews Mildred E Mrs ⓜ
6 Dahlin Reuban
7△Butt Marie A Mrs
8 Vacant
9△Lindberg John
10 Berg Edw
11 Wagner Clara
12△Rath Geo
14 Vacant
15△Barber Beatrice Mrs
16 Jackson Andrew
17 Shelly Claude
18 Ross Erick
19 Cupra Margt
20 Vacant
21△Hall Henry
22 Baker Kitty
619△Weckop Sophie Mrs
Butler Ralph
Bildeau Leo
622△Paulson Elmer
623-25 Apartments
1△Moe Ross ⓜ
2△Cosgrove John J
3△Duffney Mary I
4△Waters Clyde
5 Smith D
6△Casburn Belle Mrs
7 West Sidney
8△Meade Edna
9△Bowell Robt E
10△Kaiser Julia
11 Haynes Geo W
12 Vacant
Street continued
624 Vacant
626△Priedl Lester J real estate
△Larson Minnie M Mrs
Park av intersects
701-03 Carlsbourgh Apartments
1 Orvis Roy
3 Orvis Kenneth
101△Carlson Archie M
102△Holme Henning
104△Narum Elwood
105 Size rm
106△Bettley John
107 Jacobson Sivert
108 Vacant
201 Weiman Geo
202 Stoehr Mabel
203△Nelson clara T
204 Vacant
205 Vacant
206△Gelsert Roy
207 Macrorie Helen
208△Unsgaard Lavetta
301△Skubac Carl W
302 Cornell Wm J
303 Perlick Barbara F
304 Eickenbrook Henry
305 Nelson Harold G
306 Mortenson Harold
307 Vacant
308△Ross Albert
705-07 Carlsbourgh Apts
101 Horvath Julius
102 Mallison Harry
103△Hardinger Chas
104 VanDeboget Louis
105 Vacant
106 Vacant
107 Tulare Albert
108 Vacant
201△Larson Jas
202△Rose Henry
203 Vacant
204 Vacant
205△Singler Jos
206△Leslie J R
207△Trudeaux Hilda
208△Jensen Christine
301△Bradley Lorraine Mrs
302△Winter Horst
303 Scalzo Francis
304 Malmborg Howard
305 Vacant
306 Stahlke Larry
307 Johnson Russell
308 Keefe Erwin T
706-08 Empire Apts
A△Shaffer Elmer
100△Hansen Albert
101△Vincent Caroline
102△Miller Helga
103△Weigel Elfrieda
104△Sandell Oscar
105△Conklin Arlene
106△Evenson Dorothy
107 Leland Esther
108△Warren Bernice
109△Norquist Wm
200△Thomas Walter E
201△Mathy Eva
202△Harstedt Lillian R
203△Roemer Arth C ⓜ
204△Peterson Lorraine
205△McMurchie Ada
206△Heinola Linnea E
207△Martinson Orville
208△Swanson Hazel G Mrs
209 Kowski Lothar
300△Loppnow Marjorie
301△Voelker Robt
302△Gings Mildred
303△Lindstrom Esther
304△Larson Fritz
305△Johnson Carl H
306△Parker Virginia
307△Collard Annette M Mrs
308△Hezel Otto H
309△Clapp Paul
709-11 Carlsbourgh Apts
101△Johnson Howard
102 Vacant
105 Vacant
106△Leavitt Eleanor E Mrs
107△Harris Louis S
108 Kucina Martha
201△Lishow Frank
202△Krekula Phyllis
203 Vacant
204 Vacant
205 Slette Esther
206△Kampa Martin
207△Yanke Chas
208 Strunk Kenneth Rev
302△Dierks Walter
303 Vacant
305△Pulford Fred
306△Volt Jerome
307△Phillipson Clarence
308△Yank Rose M
Street continued
714△Dunn Matthew G
715△Bright Evelyn
△Golden Ben
△Hewitt Mary
△Johnson Wallace E
720△Thompson Arth M
722△Skoutz Geo W
76
Chicago av intersects
801△Sunnyside Dairy
803△Sunnyside Lounge tavern
805 Tom's Barber Shop
807△Self Service Home Laundry
809△Sunnyside Variety Store
810 Apartments
1 Karsten Arlene
2△Plunges Josephine Mrs
3△Kake Herbert
4△Jorgenson Mabel J
5 Plunges Milton
6 Wolcott Wm
7 Vacant
8 Korgy Rose
9 Olson Roy
814△Klass Co elec equip mfrs
△Gorgen Co heating apparatus & appliances
820△Tipney Verna M Mrs ⓜ
Chicago av intersects
825△Elhn Sigred Mrs
△Tryen Grace Mrs ⓜ
△Leary Jas
△Butand Clnone A Mrs
9th av ends
92
Elliot av begins
12th av intersects
1201△VanDyke's Food Mkt mrs
△VanDyke Garlord L ⓢ
1207△Krumins John ⓜ
1208△Jendro Anna M Mrs
1210△Landry Transfer Co Dodge Chemical Co br funeral directors sups
1213△Michaels Wm B
△Miller Flora M Mrs ⓜ
1215 No return
1216△Kuflewicz Geo
△Hogy Merle J
1217△Kittleson Alvin T
△Draisey Darwin D
1218△Schaffenhauer Thelma Mrs
1219△Spector Chas ⓜ
△Michaels Wm B
1223△Anderson Fred J ⓜ
△Green Park
1231△Carter Lorma M
13th av intersects
1300 Apartments
1△Nelson Bernard F
2 Vacant
3 Satterlee Jake
Street continued
1310 Shelton Hamilton ⓜ
△Shelton Billy O
1312△Brown Wm ⓜ
1313△Collings Robt ⓜ
1315 Yobble Georganna Mrs
△Fiffies Nick T ⓜ
1316△Runmark Wm O
△Merker Lawrence D
△Sigford Russell D
1318△Loges Lester H
△Risser Germaine Mrs
1320 Johnson Enghorg Berg Albert
1322△Haukom Archie D
1326△Howland Chas C
△Miller Viggo
1328△Sawyer Marjorie G music tchr
Sawyer Emma M Mrs
14th av intersects
1410 Lattery Barbara
1411 Rasmussen Eleanor
△Elder Arnold C
△McDonald Wm E
△Edwards Wilbur
Maki Archie
Ness Esther
1418△Hall Eug S ⓜ
△Hall Gordon A
1425△Antoski Wm T jr
△Dunlap Ann
Antill David
1428△O'Brien Helen
△Sherer Henrietta M
Day Jas contr
15th av intersects
1509△Schecolrin Peter
1512△Nelson Albert J ⓜ
1515 Apartments
1 Wahlquist Axel F
2△Ego Rose W Mrs
3△Ahlberg Anna C
4△Lindberg Anne M Mrs
5 Vacant
6 Olson Myrtle Mrs
7△Cress Geo P
8△Hansen Magda A Mrs
1519△Carlson Carl R ⓜ
1520△Lund Herbert ⓜ
1521△Carlson Geo E ⓜ
1523△Iwanin Iwan ⓜ
1524△Sobre Ruth E Mrs
Sletten Conrad ⓜ
1525△Carlson Gerald G
Carlson Donald A
1526△Pratt Erick O
△Ellingson Lydia C Mrs
1527△Skrehes Michl ⓢ
Leitiska Alino
Maurer Garnet E
1528△Harp Margt R Mrs ⓙ
Thompson Perren
1529△Turen Arth L ⓜ
16th av intersects
110
Cedar av intersects
1809△Buland Donna Les
1810△Boyd Robt S ⓜ
1811△Horarik Michl ⓜ contr
1815△Wenz David H
19th av intersects
Minnehaha av intersects
1904 Haugen Wm G masseur
1906△Valla John O ⓜ
1908△Paulson Ralph B ⓜ
Paulson Peter
1910△Verba Geo
1913△Bakke Anna B Mrs ⓢ
1917△Cassman John ⓜ
Knutson Raymond contr
1918△McGinty Chas B
1920△Ganter Allie A ⓜ
Wiese Darrell
△Beseau Earl
Williams John A
1921△Anderson Wm ⓜ
△Carlson Anton H
20th av intersects
2001△Haugan Olaf J
2003△Howe Wm F
△Schanink Alf E
2009△Anderson Leonard C ⓜ
2010△Storgaard Fred ⓢ
2012△Meyer Melvin C ⓜ
2013△Ostlund Kenneth A
△Carlson Harry L ⓢ
2017△Walburg Henry E
2019△Kordisk John F ⓜ
Salena Donald
2027△Quiman Clarence C
21st av intersects
2029 Murray's Grocery
2104△Armitson Dunne B
2106△Henrickson Anton
2109 Nelson Bessie M Mrs
Mithum Marwin I
2111△Welander Melvin G
2112△Rochelleau Robt R
△Peterson Alf S ⓜ
△Peterson Selma Mrs
2113△Jacobsen Adolph M
2117△Denker Jenny Mrs ⓜ
2119△Dawe Myrtle L Mrs ⓜ
△Newstrom Riehd C
2128△Beckstrom Bennie ⓜ
△McCluskey Chas ⓜ
22d av intersects
2201△Forsberg Wilhelm E ⓜ
△Bakke Cora M
2210△Olstad Kathryn L Mrs ⓜ
2212△Stenstrom Albert H
2214△Johnson John
2216△Kissell Mary M Mrs ⓜ
2219△Sutherlund Roy F ⓜ
2221△Olson Martin ⓜ
23d av intersects
2304 Dooley Marvin L
△Bergeron Thos V
△Smith A John
2306△Braunschweig Edw
2308△Holm Willard O ⓜ
2310△Linn Nancy A Mrs
2314△Stefanski Nicholas
△Zitterow John R
2316△Colby Ralph L ⓜ
2320△Anderson Anna B Mrs ⓜ
△Sarff Donahue R
2326△Adams Leonard H
△Carlson Clayton O ⓜ
24th av intersects
2400△Nichols Geo C ⓜ
2401△Severson Ryder W ⓜ
Vreeland Cedonia M Mrs
Heil Nicholas
2403△Stensgaard Gordon
2404△Dalland Harold A ⓜ
2407△Larson Henry H ⓜ
△Fredrickson Ruth A
2408△Lobeck Carl M ⓜ
2409△Wood Virginia B Mrs
2412△Lund Cleo C ⓜ
2413△Silva Frank D ⓜ
2417△Benson Riehd R
△Larson Louis ⓜ
2418△Melnyk Adam ⓜ
2419△Larson Anna M Mrs ⓜ
2420△Ellis Frank W ⓜ
2421 Parish Earl
2426△Erickson Ruby L
△Larson Lee
2427△Sather Dagmar C Mrs ⓜ
△Hori Kerinit J
2429△Stanford Geo C ⓜ
△Peterson Roland G
2433△Pearson Anna Mrs ⓜ
△Wolfe Walter J
25th av intersects
2500△Ziebarth Louis F ⓜ
2501△Olson Sabina E
2504△Robertson Jas H ⓜ
△Patraw Marie E Mrs
2506△Bisson Martha E Mrs
Browne Dennis O ⓜ
2509△Johnson Everett H ⓙ
2510△Carr Chas
2512△Sylvers Douglas
△Franz Donald
2513△Peterson Mary A Mrs
2515△Hansen Alf
2516△Conklin Geo
△Walker Chas
2517 Vacant
2518△Johnson John E ⓜ
△Asbjeld Ludwig
2519 Gowell Melvin U
Jadich Geo J
2521△Engquist Alma B Mrs
△Ellstrom Herman O
2522△Byrne Frank
△Deg John ⓜ
2523△Sollie Nanna Mrs ⓜ
△Gulder Mary Mrs
2524△Lee Aurelle O Mrs ⓜ
2525 Sullivan Albert L
2527△Oberg Glenn C ⓜ
2528△Riley Wm F ⓜ
2530△Johnson Walter C ⓙ
△Olson Melvin E
26th av intersects
2600△Evens Joan H
△Larson Albert G comi artist
△Moore Lorraine Mrs
2601△Arvidson David L
△Edin John H
2603△Bossert Ella A Mrs ⓙ
△Bossert Roger W
△Stensrud C Lyle
2605△Baumgardner Nellie M Mrs ⓜ
2609△Schetina Ignat ⓜ
△Greenberg Lawrence M
△Springer Elliott B
2611△Vance Donald L ⓜ
2613△Hedquist Glenn C ⓙ
2615△Klindworth Jerry A
2617△Hevorka Robt F
2621 Zeleny Vivian
△Roehrborn Jas ⓙ
2625△Parrot Wm J
△Carlson Jos G
27th av intersects
Riverside av intersects
2704 Vacant
2706△Mott Magdalene Mrs
2708△Overby Ina L Mrs ⓜ
△Cummings Frank
2710△Anderson Alex ⓜ
△Hanson Minnie Mrs
2714△Prok John M ⓜ
△Haney Gordon W
2716△McLean Raymond J ⓜ
Braaten Mentz Mrs
2718△Johnson R Olive ⓙ
2730△Green Everett L ⓜ
△Kelson Darrell
28th av intersects
2800△Lodmill Owen A ⓙ
2801△Shav John M
2804△Legac Bessie Mrs ⓙ
2805△Carlson Alfred G ⓙ
2806△Berge Robt
△Berge Marion A Mrs
2808△Shifflett David C
2813△Romeis Geo ⓙ
2817△Woodward Clyde F ⓜ
2818△Nyberg Gustav W
2819△Harter Merle W ⓙ
2822△Lundberg Arth C ⓙ
2823△Svendsen Borghild D Mrs ⓙ
2827△Legat Jas G ⓙ
2828△Severson Mathilda Mrs ⓙ
2829△Campbell Wallace T ⓙ
2830△Nordstrom Wm W ⓙ
2833△Papasderos Pasquale ⓙ
29th av intersects
2910△Swanson Alfreid M Mrs ⓙ
△Tuthill Wm
2912△Hallborne Elnar ⓙ acct
2915△Libra Clement A ⓙ
2916△Minn Boys Town Inc Christian Boys Town Assn
△Kallman Evert int dec

9TH S—Contd
2917△Olson Wm J ⓙ
2910△Naadel John ⓙ
2920△Carlson Ewald I ⓙ
30th av intersects
Franklin ter ends
20
9TH SE — From Central av and GNRy se to 10th av
2d av intersects
3d av begins
Harrison begins
18
E Hennepin av intersects
308△Lemon Bertha Mrs
△Anderson Dale
Weintz Ruth
△Boldman Donald
△Van Voorhis Glen J
312△Heglund Harold
Olson Clarence H
313 No return
314△Kitto Reuben ⓙ
315△Biddle Harold W ⓙ
318△Maxey Bernard A
Zizzero Mary Mrs ⓙ
321△Kujawa Mike
322△Reeves Clifford R
326△Begin Jos D ⓙ
327△Comparone Jos ⓙ
329△Nygaard Marvin C ⓙ
330△Westen Wm A ⓙ
331△Tiburi Lawrence ⓙ
334△Norquist Leonard
335△Sundly Vernon
Lund Eug L
336△Skillings Bert L
338△Gulachek Steph ⓙ
338△Kirchner Philip W
339△Boughner Floyd ⓙ
△Carlson Esther M
401△Peterson Morris L
405△Kausal Wm M
410△Casey Francis L
411△Garfield H W Serv Co
406△Glass Milton W ⓙ
408△Dailey Jos ⓙ
△Melby Tillie Mrs
409△Larson Pearl M Mrs store repr
△Garfield Harold W
412△Erickson Leslie T
5th av intersects
6th av intersects
622-28 Despatch Oven Co fety side ent
701 Vacant
801△Midwest Printing Co
805 Vacant
829△Minnesota Filler Co egg case mfrs
9th av ends
901-09△Keelor Steel Inc steel products

3
10TH AV N—From 2d sw to Oak Lake av, 10th n of Hennepin av
215-19△Mpls Terminal Whse Co whse 5
213-19△Levens Milling Co feed mfrs
Washn av intersects
3d intersects
314△Arf Raymond H
318△Braun Peter J
4th intersects
407△Stinski Benj J ⓙ
413△Curtis Geo T ⓙ
413½△Hawes Harold L ⓙ
416 Schultz Wm F
416½△Cole James W
418 No return
418½Stanley Clyde A
420△Emerson Thelma Mrs
420½△Martin Mildred Mrs
5th intersects
507△Villagomez Alfonso
511 Gerrero Isidro
516 NW Auto Parts whse
519△Terminal Oil Co gas sta

8
10TH AV NE — From the river ne to Broadway, 10 n of E Hennepin av
Water intersects
Sibley intersects
66 Gray Co whse
Ramsey intersects
82-10 Gray Co Inc heat treating plant
Marshall intersects
114△Matwijewiwz Jos ⓙ
△Matwijewicz Archie A
115△Blasiak John ⓙ
118△LaPage Raule
△Porter Joseph A
119△Temple Cecil G ⓙ
Main intersects
142△Wyenske Jos F ⓙ
143△McClure Glen W
Swanson Gerald J
146△Hart Glenn E ⓙ
147 Minneapolis Gas Co gas sta
151△Erickson Edw W ⓙ
2d intersects
207△Findorff Barbara H Mrs
208△Lorres Nicolas jr
△Erickson Mildred V Mrs
212 Vacant
213△Million Frank J ⓙ
215△McArdle Edw L ⓙ
△Thompson Carl L
△Clemens John P
218△Katchmark Raymond
△Burke Leon H
222△Barnes Germain G
University av intersects
Broadway intersects

The reproduction of R. L. Polk & Co. directories has been made in accordance with the terms and conditions of an agreement between Historical Information Gatherers, Inc. (HIGs), and R. L. Polk & Co. The directories may not be further reproduced without permission.

PAINE, WEBBER, JACKSON & CURTIS
STOCKS – BONDS – COMMODITIES
Members Principal Stock Exchanges
PILLSBURY BUILDING TEL. FEderal 3-5111

9TH S—Contd
1217 Grice Thos A FE3-6618
Cardinal Leonard J FE9-6188
1219 Spector Chas ® FE2-5846
1223 Anderson Fred J ® FE3-0736
Hambright Carl D FE8-3616
1231 Johnson Haydon A FE2-2946
Carter Laura Mrs
13th av intersects
1309 LaRose Delores
Quaderer J U
1310 Shelton Hamilton ® FE3-6970
1312 Connelly Edw W 338-3653
Taylor Audrey
1313 Jones Clifford R
Jones Mervel G
1315 Fiffles Nick T ® FE2-2733
Thompson Richd 339-5701
1316 Runmark Wm O FE3-3609
Adams LeRoy
Carter Clarence S FE2-6621
1318 Espinozza Rose Mrs FE3-1987
Hoppler Lillian Mrs
Ramirez Anita Mrs
1320 Dorr Wesley
1322 Burroughs Helen A Mrs
1326 Howland Myrtle FE2-6021
Miller Viggo A FE9-5225
1328 Sawyer Marjorie G
14th av intersects
1410 Grohs Joel E 333-2648
1411 **Apartments**
1 Moe Mildred Mrs
3 Sorenson Selma Mrs
5 Geyer John C 336-9988
7 Balzer Marvin
10 Lundgren Verdie
11 Nichols Lewis
1418 Hall Eug H ® FE3-0940
Johnson Hall Inc contrs
FE3-0940
Peterson Glen 333-8491
15th av intersects
1509 LaChapelle Gerard FE9-4794
1512 Nelson Clara C Mrs ® FE3-0821
Swenson Orven C 335-3051
1519 Carlson Carl R ®
1521 Vacant
1523 Iwanin Ivan ® FE8-3217
1524 Score Ruth E Mrs FE6-2134
1525 Hester Dale
1526 Haslerud Jens O
Ellingson Lydia E Mrs FE5-8147
1527 Leiviska Susanne Mrs ®
FE3-2090
1528 Harp Margt R Mrs ® FE8-5630
Thompson Forrest D FE9-1586
1529 Turen Arth L ® FE3-8964
16th av intersects 110
Cedar av intersects
1809 Boland Donna L FE3-3852
1810 Boyd Robt S ® FE3-0681
1811 Horarik Michl ® contr
FE3-7385
1815 Wenz David H FE6-0721
Thoen Richd FE3-3876
19th av intersects
Minnehaha av intersects
1904 LaBrie Diane Mrs 339-3745
1906 Valla John O ® FE8-6116
1908 Vacant
1910 Kramer Barton R
1913 Bakke Anna B Mrs ® FE2-5712
1917 Cassman John ® FE8-0896
Knutson Raymond contr
1918 Sanchez Wm A FE6-2937
1920 **Apartments**
1 No Return
2 Vacant
3 Costello Thos M 338-0117
4 Peterson Robt 339-3705
Street continued
1921 Anderson Wilhelm E ® 332-0790
20th av intersects
2001 Haugan Olaf J FE6-4263
2005 Kirk Marie P FE9-4759
Almquist Wallace jr FE5-4871
2009 Anderson Leonard C ® FE6-8561
2010 Storgaard Fred ® FE6-1797
2012 Meyer Melvin C ® FE8-0096
2013 Carlson Harry L ® FE8-5985
Roman Chas A FE2-5836
2017 Vacant
2019 Kordiak John T ® FE5-0151
2027 Oulman Clarence C FE6-2106
2029 NW Truckers Sup Co
Arnold E Mfg Co web strap mfr
FE5-4425
Nedward Business Forms distr
FE5-4425
21st av intersects
2106 Henrickson Anton FE9-1725
2109 Jacobson Gerald
Benson Ben
2111 Hastings Ruth A Mrs 338-5251
2112 Peterson Alf S ® FE6-0955
Bratt Emil FE6-8250
Harley Jesse FE6-8916
Peterson Geo W 333-5601
2113 Prentice Howard J ® FE9-6630
Prentice Ann B Mrs FE2-2006
2117 No Return
2119 Dawe Myrtle L Mrs ® FE8-3559
Larson Ruthann Mrs
Newstrom Richd C FE6-3994
2123 Thorson Lowell FE5-3836
Rodriguez Miguel A FE8-8450
22d av intersects
2201 Forsberg Wilhelm E ® FE2-2710
Schultz Ethel S FE6-2788
2219 Vacant
2221 No Return
23d av intersects
24th av intersects
2401 Severson Ryder W ® FE5-8172
Sink Alvin
Rios Danl A FE3-8979
Devoy Robt
2403 Gilbert Ray W 335-6713
Koslowski Gordon R 332-0980
2407 Larson Henry H ® FE5-8400
Fredrickson Ruth A FE9-6158
2409 Lundquist Hilda Mrs ® FE2-3839
Gray Freda A Mrs 338-1956
2413 Morris Roger C
Richards Harvey J FE3-0971
2417 Larson Myrtle F Mrs ®
FE8-3193
Geisendorfer Jas V FE5-1064
2419 Livingston Jackson D 335-6954
2421 Cruz Carlotta Mrs FE5-4366
2427 Sather Dagmar C Mrs ®
FE3-0901
Hort Kermit J ® FE9-4050
2429 Stanford Geo C ® FE9-4950
Christiansen Oscar W FE6-2779
2433 Pearson Anna Mrs ® FE6-5820
Handstad Donald J jr FE3-8575
25th av intersects
2501 Assembly of God Ch
2509 Johnson Everett H ® FE6-0680
Pitney Geo FE2-7901
2513 Sylvers Edw M ® FE9-1167
Peterson Mary A FE3-8802
2515 Hansen Alf FE6-7198
2519 Donaldson Zora Mrs FE6-4051
Jukich Geo J FE6-6990
2521 Sollie Norma ®
Segelstrom Jacquelyn Mrs
2523 Cowell Melvin U ® FE9-3596
2525 Segelstrom Margt Mrs
FE8-6691
Banker Russell
2527 Jackson Tekla Mrs
26th av intersects
2601 Murphy Theo T 335-5071
2603 Amundson Louise M Mrs
FE9-6295
Feigum Norman E FE5-6560
2605 Cummings Richd P FE5-9186
Jones Alice
2609 Johnson Robt L FE8-9818
Christensen Claus O ®
FE3-1096
2611 Vance Donald L ® FE8-2004
2613 Vacant
2615 Clayton Nancy J 336-0177
2617 Beno Richd 333-7690
2621 Ungurin Dmytro ® FE2-1626
2625 Carlson Jos G FE6-6087
Peterson Gerald R FE3-7018
27th av intersects
Riverside av intersects
2717 Vacant
2730 Vacant
28th av intersects
2801 Swartzell Ace L FE6-0619
2805 Carlsen Alf G ® FE9-2037
2813 Remeta Andrew ® FE5-5407
2817 Woodward Clyde F ® FE3-2653
2819 Harter Merle W ® FE6-6978
2823 Svendsen Borghild M Mrs ®
FE8-0972
2827 Reynolds Thos J ® FE6-9198
2829 McLean Raymond J ® FE6-6787
2833 Papasadora Pasquale ®
FE6-5024
29th av intersects
2915 Libra Clement A ® FE6-5690
2916 Rudie Fredk M FE3-8604
Fluck Kenneth O 335-3674
D & K Home Decorating Co
Kallman Evert H ® FE6-5457
2917 Olson Wm J ® FE2-5877
2919 Naadel John ® FE9-3862
2920 Hennessy Robt G FE2-7058
30th av intersects
Franklin ter ends 20

9TH SE—From Central av and CNRy southeast to 10th av
2d av intersects
3d av begins
Harrison begins 18
E Hennepin av intersects
308 **Apartments**
1 Clark Rose Mrs
2 Hayes JoAnne Mrs
3 Vacant
4 Vacant
5 Vacant
6 Vacant
7 Vacant
8 Vacant
9 Vacant
Street continued
312 Sears Rudy
Jackman Edmund S FE8-5091
Hughes Mary T FE8-8504
rear Staebler Mary Mrs 336-9116
Woolery Jean Mrs
313 Nickavoine Michl
314 Butz Richd J ® 335-4801
Kitto Alice S Mrs ® 335-4673
315 Boldo Harold W ® FE5-4921
318 Vacant
321 Kujawa Michl ® FE3-8884
322 Neuman Adolph ® FE6-6024
326 Begin Frances I Mrs ® FE6-6497
327 Mosena Bernard
329 Hansen Harvey L FE3-3997
Barnett Oscar C FE9-3380
330 Weston Wm A ® FE8-0847
Skillings Robt L FE8-4283
331 Maxey Leonard J FE9-6037
Grisco Walter M 336-9582
334 Jankovsky Dmytro ® FE8-5493
335 Marohl Edwin O FE6-0563
Smith Zelda FE9-5251
Andres Fredk E
Burns Lorna M Mrs 336-0269
338 Gulachek Stephan ®
Galachek Romaine P FE2-6818
339 Boughner Floyd H FE8-5042
400 Carlson Esther Mrs FE8-3633
Kumm Fredk F
401 Carter Earl S FE6-2341
405 Kausal Wm M FE6-4566
Edwards Hal FE6-7163
406 Glass Milton ® FE9-1284
Glass Thos D
408 Bailey Jos ® FE5-6163
Flateness Emma 333-5846
409 Larson Pearl M Mrs FE5-4523
410 Casey Francis L FE5-3897
411 Ahren Evelyn Mrs 336-6269
412 Erickson Leslie T ® FE6-0021
5th av intersects
6th av intersects
622 Bearson Emil T FE9-4046
801 Midwest Printing Co FE1-7951
829 Minnesota Filler Co Inc egg
carton mfrs FE1-5933
9th av ends
901-09 Rubber Research
Elastomerics Inc
FE3-2511

3

10TH AV N—From 2d southwest to Oak Lake av, 10th north of Hennepin av
211 Vacant
Washington av intersects
3d intersects
314 Stewart Sam FE6-2873
Arf Roy FE5-3542
318 Braun Peter J FE6-7151
4th intersects
407 Stinski Benj J ® FE6-3121
410 Standard Spring Co auto spring
mfrs FE3-0404
413 Curtis Florence Mrs ®
FE5-0161
413½ Hawes Harold L ® FE6-5193
416 Krone Donald D FE8-0311
416½ Cole Frances I Mrs FE8-0309
418 Ruettiman Al B FE8-8099
418½ Keller Fredk D
420½ Vacant
5th intersects
507 Vacant
511 Holt Rufus W 338-6344
519 Terminal Oil Co gas sta
FE8-9757

8

10TH AV NE—From the river northeast to Broadway, 10 north of E Hennepin av
Water intersects
Sibley intersects
66 Gray Co Inc whse FE6-9331
Ramsey intersects
82 Gary Co Inc (heat treating plant)
FE6-9331
Marshall intersects
114 Matwijewicz Jos FE8-7446
Ennis Frank FE5-6307
115 Vacant
118 Ciese Theo A FE5-3302
119 No Return
Main intersects
142 Wyzenske Jos F ® FE8-3267
143 Vacant
145 Mpls Gas Light booster sta
146 Jacobson Clayton J ® FE8-7450
147 Minneapolis Gas Co sub sta
149 Natl Biscuit Co br whse
FE5-1425
151 Erickson Edw W ® FE6-0238
2d intersects
207 Findorff Barbara H Mrs
FE6-6793
208 Champeau Jos J 332-5606
Jones Delores Mrs
212 Bossert Geo J ®
213 Roy John N FE6-3978
215 Roehler Elfrieda Mrs 332-2705
Honan Michael J ® 332-2611
218 Thompson Orland
Gast Francis J FE6-8008
222 Barnes Germain G FE6-3549
Barnes Daisy Mrs ®
University av intersects
Broadway intersects

4

10TH AV S—From the river southwest to Elliot Park, thence south to limits, 10 east of Nicollet av
129 General Mills Inc elev LI5-2811
130 General Mills Inc grain elev
LI5-2811
2d intersects
Washington av intersects
240 Rickes S & Sons mfrs agts
FE8-0761
246 Tol-O Matic Inc packaging equip mfrs FE6-5040
247 Flash Electric Co mtr repr
FE3-4005
250 Olson Walter J Co contrs equip
FE8-0359
Able Engineering & Equipment Co materials handling equip FE6-8305
Adjusto-Lite Blind Co FE9-4231
Master Lubritone Co oil refining FE8-0359
78

3d intersects
4th intersects
5th intersects
6th intersects
601 Arteriosclerosis Research Laby
FE8-3748
605-10 Colonial Orthopedic & Accident Center clinic
FE6-8663
Sponsel Kenath H phys FE6-8667
611 **Apartments**
bsmt Shaw Lawrence P trucking
1 Brachetti Gladys L Mrs ®
drsmkr FE8-6463
2 MacEachen Mildred Mrs
3 Ammon Stanley J
4 Naus Richd 332-2684
620 StBarnabas Hosp Nurses Home
FE3-6133
7th intersects
700 Swedish Hospital Nurses Home
FE5-5480
707 Central Free Church FE6-1256
711 Kohn Geo E FE2-5018
723 Concordia Coffee Shop FE9-2072
Concordia Gift Shop FE9-2072
8th intersects 75
14th intersects
15th intersects
1501 Iverson Nellie P Mrs ®
FE5-1872
Lohse Clara T 332-6883
1502 Norenberg Knute B ® FE5-2[illegible]
1503 Johnson Roger 333-2770
1505 Duncan Robt F trucking
FE3-3704
1507 Konopliv Ivan ® FE8-5931
1508 **Apartments**
1 Swanson Carl G FE6-2572
2 Crawford Geo W FE8-0210
3 Gustafson Marie E chiropractor
FE3-0624
4 Pearson Hjalmer E ® FE6-6578
1509 Gunderson Clyde T ® FE3-4696
Holmes Morris A FE5-1846
Street continued
1514 **Apartments**
1 Weaver Ethel A Mrs FE8-8058
2 Pingree Duane M
3 Rice Emma Mrs FE5-0639
4 Malecha Leonard J FE6-6857
5 Grams Lydia M FE2-2947
6 Fenus Albert
7 Abbott Robt F FE8-6370

WHITE INV. CO., Inc.
Since 1883
REAL ESTATE
PROPERTY
MANAGEMENT
MORTGAGE
LOANS
DOWNTOWN OFFICE
712 2d Av. S.
FEderal 3-1301
SOUTHWEST OFFICE
6631 Penn. Av. S.
UNion 6-8495
WEST OFFICE
3939 Excelsior Blvd.
WAlnut 7-6533
WHITE-PRESTON AGENCY INSURANCE
712 2d Av. S.
FEderal 3-1301

FIRST FEDERAL SAVINGS and LOAN ASSOCIATION
Home Loans—Easy Terms
Home Improvement Loans—5 Years To Pay
St. Louis Park WAlnut 6-2716
Minneapolis FEderal 3-0423
Richfield UNion 6-8446

CHICAGO LAKE STATE BANK
"ALL BANKING SERVICES"
825 E. Lake St. MEMBER F.D.I.C. Tel. TAylor 7-2691

The reproduction of R. L. Polk & Co. directories has been made in accordance with the terms and conditions of an agreement between Historical Information Gatherers, Inc. (HIGs), and R. L. Polk & Co. The directories may not be further reproduced without permission.

BERMEL-SMABY REALTY, INC.
REALTORS
MPLS OFFICE - 5609 LYNDALE AVE. S. 827-5321
EDINA OFFICE - 3910 W. 50th 927-7063
NORTH OFFICE - 2139 44th AVE. N. 522-6631
NORTHEAST OFFICE - 3259 CENTRAL AVE. N.E. 781-3191

MILLER - DAVIS CO.
OFFICE SUPPLIES AND EQUIPMENT
219-221 S. 4th Tel. 332-0341

STREMEL BROS. MFG. CO.
SHEET METAL-FIREPROOF DOORS-METAL STAMPING - WELDING
260 Plymouth Av. Phone 339-8261

PTH 8T S—Contd
706 Apts—Contd

108 DENNISON BERTHA
209 THOMAS WALTER E
333-5682
202 MAGNUSON MARVIN
204 VACANT
206 VACANT
208 SWANSON HAZEL G MRS
335-0708
300 THOMPSON KENNETH L
336-8216
302 DINGA MILDRED A
304 PREDGANT H G 335-5556
306 VACANT
308 PARRANT EDNA E
335-5085
707 CARLSBOURGH APARTMENTS
102B PFIEFER BOB
104B THOMPSON KENNETH
106B JOHNSON CLIFF
108B BRADLEY WALTER
202B SAUKKO CHARLES
332-7714
204B CHRISTIE JACK R
206B SNIGHT JAMES
208B FOSSUM BERT
302B RUTLEDGE ANTHONY
304B VACANT
306B LINDBERG DONALD
308B DWYER RAYMOND J
708 EMPIRE APARTMENTS
101 ROEMER ANNA 333-8078
103 WEICEL SLFRIEDA
339-4163
105 BRENNEY DONALD J
335-3896
107 SANDELL AXEL G
338-4553
109 NOTHIES JOHN 335-6511
201 ENGEL HENRY
203 ANDREWS SHIRLEY
205 DANG LOIS
207 CARLSON OTTO
209 GARCEAU MARCEL
301 SORTEBERG LUDWIG
303 LINDSTROM ESTHER M
335-2474
305 FOLEY JOHN J
307 LINDBLOM KATH
309 VERMINDER GEO W
709 CARLSBOURGH APARTMENTS
101C NOREN ROBT
103C WILSON DONALD
105C SWNAIGER ROBT
107C NESKE JOE
201C ZIESZLER CLARA
203-05C SLETTE ESTHER R
207C MITCHELL BOSS
301C KRZYZANOWSKI LOUIS
303C FLOOD THOS L
305C PULFORD FRED F
338-1305
307C PHILLIPSON CLARENCE
711 CARLSBOURGH APARTMENTS
102C VACANT
104C HIBBIN MIKE
105C HAWKINS CLARENCE
202C FARNHAM JAMES
206C HOGLUND LORETTA
208C ISENSEE GARY
302C BRABANT CLIFFORD J
304C VACANT
305C ROSS LILLIAN
715 APARTMENTS
1 KENNEDY AGNES G
2 STANTON EDW
3 BONNER EARL A
4 VACANT
5 VACANT
6 BERGER ROBT

76

---CHICAGO AV INTERSECTS
801 DARI SUPERETTE GROS
333-9208
803 SUNNYSIDE LOUNGE TAVERN
338-9640
805 NINTH STREET CAFE RESTR
807 LAUN-DRY-ETTE COIN STORE
SELF SERVE LNDRY 333-9218
809 DIECRAFT CO INC DIEMKRS
332-5762
814 GORGEN CO MFRS AGTS
332-7343
KLASS CO MFRS AGT 338-8427
PUGLEASA ROBERT J CO INC
MFRS AGTS 338-7621
820 MC CODY VERNA MRS ●
332-1642
---CHICAGO AV INTERSECTS
825 NORTH CENTRAL BIBLE
COLLEGE (MENS DORM)
---9TH AV S INTERSECTS

92

---ELLIOT AV BEGINS
---12TH AV S INTERSECTS
1201 VAN DYKE'S FOOD MARKET
GROS 336-5195
VAN DYKE GAYLOR L ●
338-5195
1212 ELLIOT TWIN APARTMENTS
333-9797
201 MOELLER ELVIN 336-3415
202 THOMPSON HERB 336-4121
203 ELLINGSON LYDIA S MRS
338-8147
204 LARSON LAURINA L MRS
333-0837
205 BAKER JAMES H 336-8750
206 EBERLIEN LLOYD
339-1255
207 SWANSON CHARLOTTE E
332-4979
301 CARLSON HILDA A MRS
333-6823
302 KANZ WM F 332-0656
303 DUNN MAE
304 LARSEN AXEL
305 CRIPPS JAMES J
332-6758
308 ROLLIE EINAR 332-2889
307 ERICKSON ARVID R
332-5034
308 RATICAN MINNIE MRS
333-7646
401 OLSON ALBIN S 332-4802
402 SHAW TENNIES N
335-8580
403 ABY FRANCES E 335-7007
404 AHO MARY
405 CASSELY CHARLES ●
335-5966
406 NIEDERHOFER AMY R MRS
335-3763
407 KIEFNER LILA MRS
335-5935
408 PETERSON ESTHER C
335-0521
FLEMMING HENRY O
336-8068
502 JOHNSON ERNEST H
335-7129
503 BOTHUM EDITH 332-0071
504 LEON WINNIE MRS
336-9089
505 SORENSEN HANS P
333-2829
506 VARELLAS HARRIET P MRS
328-5004
507 COOK ALMA B MRS
508 VACANT
601 ANDERSON AMY C MRS
338-2486
602 HEINO MATHEW W
603 BOROSEN THOS
604 SANDER INA MRS
332-4638
605 MOBERG EINAR G
339-2219
606 RUECKERT LOUISE L MRS
333-7687
607 NELSON EDW J 332-1640
608 HELANDER HELGA MRS
332-3911
701 TITUS ALF J 332-1986
702 LESLIE ANN M MRS
339-6975
703 CHRISTIE MARIE MRS
704 CLINE MARGT S 333-8856
705 MEYERS HARRY G
338-3143
706 TOMALIE JOHN F
335-0497
707 SUMNER FLORENCE B MRS
339-4245
708 BRINDA JOHN 333-8887
801 ROCHELLEAU WILFRED
335-2726
802 NELSON EDW W 332-3904
803 HANSON MABEL T
339-3827
804 DANIELSON ANNA M MRS
336-9943
805 NICHOLS EDITH L
332-7014
806 LEWIS JOHN T 336-0686
807 SUNDBERG MARGT K MRS
335-1085
808 ERICKSON OLIVE S MRS
333-4063
901 PETERSON LLOYD M
336-1596
902 ERICSTROM MILMER
333-5796
903 MALONEY FRANCES
332-6693
904 PETERSON ARVID
905 ANDERSON ANNA I MRS
332-0961
906 FRANZEN ERICK 335-2345
907 REZNY FRANK
908 ASUNDA SIGRID MRS
333-2771
1001 OLSON JOHN M 338-7494
1002 HARRIS ESTHER L MRS
335-6145
1003 HAHN PAUL F 338-2085
1004 ANDERSON JOHN M
1005 ORANGE EDWIN C
337-8571
1006 PETERSON REUBEN L
333-6687
1007 PETERSON BLANCHE E
MRS 332-7905
1008 KELLERMAN ANN T MRS
335-4794
1101 BENSON ANDREW J
335-7221
1102 VANCHEFF JAMES
333-0738
1103 EDSTROM VESTA L MRS
332-6845
1104 PAULSON BELINDA M
333-5740
1105 ELLIOTT GERTRUDE MRS
332-4070
1106 WILTON CHARLES J
336-9403
1107 WILTON CHARLES
1108 OLSON ROSE J MRS
332-6751
1201 SCHNEIDERIS GALINOS
1202 STARK CARL
1203 ROBINSON ADELIA S MRS
336-0425
1204 SADLER ALBERT J
ADAM ONA P 339-4350
1206 BARSALOUX WALTER D
335-8057
NO RETURN
1208 LYNCH ANNA C MRS
336-9074
STREET CONTINUED
1215 ANDERSON ANNA G MRS
336-1851
GRAVES ROGER 332-7819
1217 DAY JAMES
MORAIN JOHN
1219 SPECTOR MARGT MRS ●
332-5045
1223 STEIN KERMIT 338-1986
1231 JOHNSON HAYDON A 336-6865
VACANT UPPER
---13TH AV S INTERSECTS
---14TH AV S INTERSECTS
---15TH AV S INTERSECTS
---16TH AV S INTERSECTS

110

---CEDAR AV INTERSECTS
1809 BATZEL JOSEPH M 339-5959
1810 BOYD ROBERT S ● 333-0681
1811 HORAIK MICHAEL ●
333-7385
1815 OLSON PALMER
WELANDER MELVIN G
338-8107
---19TH AV S INTERSECTS
---MINNEHAHA AV INTERSECTS
1900 GASTNER FLORENCE T
339-5037
1904 OSMAN GARY R 339-1708
VACANT LOWER
1906 VACANT
1910 HARRINGTON AGNES E MRS
339-3941
1918 ND RETURN
---20TH AV S INTERSECTS
2001 HAUGAN OLAF 336-4263
2005 BLECKEBURG BEN
KIRK MARIE P MRS 339-4756
VACANT UPPER
2009 ANDERSON LEONARD C ●
339-6561
2013 CARLSON HARRY L ●
338-5985
MOORE JAMES R 339-1373
---21ST AV S INTERSECTS
2109 BEEL SANDRA J 332-6023
VACANT UPPER
2111 VACANT
2113 PRENTICE HOWARD J ●
339-6639
PRENTICE ANN B MRS
332-0006
2117 ANDERSON ELSIE 338-6191
2119 DAWE MYRTLE L MRS ●
333-3550
NORGREN REUBEN W 336-3769
2123 JOHNSON TIMOTHY L
338-3869
KORDAS GEO J 338-3278
---22D AV S INTERSECTS
2201 DERIFIELD JAMES 339-2463
PELL THOS M 336-6536
2219 SUTHERLAND ROY F ●
2221 VACANT

167

---23D AV S INTERSECTS
---ZIP CODE 55406
---24TH AV S INTERSECTS
2401 SEVERSON RYDER W ●
338-4548
REDS DANL A
2403 ROSS WM A 336-7178
VACANT UPPER
2407 LARSON HENRY H ● 335-8400
FREDRICKSON RUTH A
2409 LUNDQUIST HILDA M MRS ●
332-3839
GRAY FREDA A MRS 338-1956
2413 HINCE DARRELL L 338-2849
SHAFER LOIS J MRS
339-5710
2417 ARNEVIK CARL ● 338-3193
GRISENDORFER JAMES W
335-1064
2419 LIVINGSTON JACKSON D
335-6954
2421 VACANT LOWER
BROEN RICHD D
2427 MOPT KERMIT J ● 339-4050
CHRISTIANSEN OSCAR H
333-2693
2429 STANFORD GEO C ● 332-4959
CHRISTIANSEN OSCAR W
336-2779
2433 PEARSON ANNA MRS ●
336-3713
BELLAMY LLOYD G 336-9730
---25TH AV S INTERSECTS
2509 JOHNSON EVERETT H ●
336-0589
JOHNSON MYRON 338-2605
2513 SYLVERS EDW M ● 339-1167
DAVIS JULIA B MRS
332-5986
---26TH AV S INTERSECTS
---27TH AV S INTERSECTS
---RIVERSIDE AV INTERSECTS
---28TH AV S INTERSECTS
2801 JOHNSON WM L 332-1744
2805 HALLSTAD ARNOLD F ●
332-0689
2813 REMETA ANDREW ● 335-5407
2817 WOODWARD CLYDE F ●
333-2653
2819 HARTEP LAURA M MRS ●
336-6978
2823 SVENDSEN BORGHILD M MRS ●
338-0972
2827 VANCHEFF LANO RENARD P
338-8038
2829 MC LEAN RAYMOND J ●
336-6767
2833 PAPASADORA PASQUALE ●
336-5204
---29TH AV S INTERSECTS
2915 LIBRA CLEMENT A ●
336-4950
2916 NIEDRINGHAUS RODT D
339-2575
WILSON KATH 338-0035
2917 OLSON WM J ● 332-5877
2919 SCHNEIDER JOHN ● 339-3802
2920 BERNSTOCK RONALD 333-2049
DOLENCE JON A 336-1017
---30TH AV S INTERSECTS
---FRANKLIN TER ENDS

20

9TH ST SE —FROM CENTRAL AV AND
GNRY SOUTHEAST

---ZIP CODE 55414
---20 AV SE INTERSECTS

18

---EAST HENNEPIN AV INTERSECTS
308 APARTMENTS
1 LYNNE MARY
2 KASSAN DAVID A 332-0706
3 KRUFKA JAMES 335-3349
4 BLAIDD JOSEPH
5 KROHN FRANK 338-7267
6 PARRISH GEO 333-0002
7 LOXTON JAMES
312 JACKMAN EDMUND S 335-1529
SIEMERS WM
313 CAVENDER MADMI MRS ●
LOWER VACANT
UPPER VACANT
315 BELOO JULIET E MRS ●
335-4921
316 CZECH RAYMOND 336-9439
LOWER VACANT
321 KUJAWA MICHL ● 333-8884
322 NEUMAN ADOLPH G ● 336-6024
326 DIDYK POWELL 336-9243
327 ROBERTS MARY MRS 335-3617
329 WINTERHALTER CATH ●
336-3267
BARNETT OSCAR C 339-3360
330 WESTON WM A ● 338-8847
SKILLINGS EDITH B MRS
338-4283
331 DAUER FLORIAN J 335-1751
DIXON KENNETH M
334 JANKOVSKY TATIANA MRS ●
338-5493
335 BURNS LORNA M MRS 336-0268
BURNS MICHL
MARCHL EDWIN D 336-0563
PETERSON BARBARA 332-2725
338 GULACHEK STEPH ●
GULACHEK ROXAINE F
332-6618
339 BOUGHNER FLOYD H
400 CARLSON ESTHER MRS
338-3633
LOBERG NANCY
401 GROVER MARICE J MRS
333-5750
TIMSAN CECELIA
405 BEANE RAY
KAUSAL EARL W 336-4566
406 GLASS MILTON W ● 339-1284
COURTEAU RICHD
408 BAILEY JOSEPH ● 335-6163
FLATENESS EMMA 333-5946
409 LARSON PEARL M MRS
335-4523
410 CARSTENS JEROME A 333-2747
411 RADNE GEO J 338-3278
412 ERICKSON LESLIE T ●
336-0021
420 SUNNYSIDE GREENHOUSE
---5TH AV SE INTERSECTS
---6TH AV SE INTERSECTS
615 HURD HARLAND C 331-8270
622 DESPATCH OVEN
901 MIDWEST PRINTING CO
331-7951
629 VACANT
---9TH AV SE ENDS
901 RUBBER RESEARCH
ELASTOMERICS INC RUBBER
PRODUCTS MFRS 333-2511

3

10TH AV N —FROM 2D SOUTHWEST

---ZIP CODE 55401
211 VACANT
---WASHINGTON AV INTERSECTS
---3D ST INTERSECTS
314 ARF RAY 336-3842
BOLLING GEO 336-9094
318 DESCHAMPS BASIEL N
336-2467
---4TH ST INTERSECTS
407 STINSKI BEN J ● 336-3121
410 STANDARD SPRING CO AUTO
SPRING MFRS 333-0404
413 CURTIS FLORENCE C MRS ●
335-0161
416 TUCKER ERNEST A 338-1185
416B HOLLY E 338-8159
418 VACANT (4 HOUSES 416-20B)
---5TH ST INTERSECTS
---ZIP CODE 55411
519 TEMPLE OIL CO GAS STA
338-9757

8

10TH AV NE —FROM THE RIVER
NORTHEAST

---ZIP CODE 55413
---WATER ST INTERSECTS
---SIBLEY ST INTERSECTS
---RAMSEY ST INTERSECTS
---MARSHALL ST INTERSECTS
114 MATWIEJEWICZ JOSEPH ●
338-7446
UPPER VACANT
118 LOEWLEIN JEROME J ●
339-2991
BESEMAN WM H 339-2657
---NE MAIN ST INTERSECTS
142 WYZENSKE JOSEPH F ●
338-3267
145 MINNEAPOLIS GAS CO (SUB
STATION)
---NE 2D ST INTERSECTS
---UNIVERSITY AV NE INTERSECTS
---NE BROADWAY ST INTERSECTS

4

10TH AV S —FROM THE RIVER
SOUTHWEST

---ZIP CODE 55415
129 GENERAL MILLS INC GRAIN
ELEV 540-3356
130 GENERAL MILLS INC GRAIN
ELEV 540-3356
---2D ST INTERSECTS
---WASHINGTON AV INTERSECTS
240 RIEKES S E SONS MFRS AGTS
338-0761
246 ABLE ENGINEERING &
EQUIPMENT CO MATL
HANDLING EQUIP 336-5040
TOL-O-MATIC INC PACKAGING
EQUIP MFRS 335-6605
247 FLASH ELECTRIC CO MTR REPR
332-4095
UPPER VACANT
250 ADJUSTO-LITE BLIND INC
MFRS 336-0634
CASCO CONSTRUCTION &
ARCHITECTURAL SPECIALTIES
CO CABTMKRS 338-3113

76

---S 3D ST INTERSECTS
---S 4TH ST INTERSECTS
---S 5TH ST INTERSECTS
---S 6TH ST INTERSECTS
601 PHOTOS INC PHOTO PRNTG
338-2613
605 COLONIAL ORTHOPEDIC &
ACCIDENT CENTER CLINIC
336-8663
SPONSEL KENATH M PHYS
336-6663
COUNSELING SERVICES
MARRIAGE COUNSELOR
335-5882
611 APARTMENTS
1 BRACHETTI GLADYS L MRS
DRSMKR ●
2 AMMON STANLY I
3 BACKSTROM JAMES
4 WILLIAMS CECIL
BSMT SHAW LAWRENCE P TRUCKING

Hansord Pontiac Company
SALES — SERVICE
222 Hennepin Av. Northwest's Largest Pontiac Dealer Tel. 332-1133

The reproduction of R. L. Polk & Co. directories has been made in accordance with the terms and conditions of an agreement between Historical Information Gatherers, Inc. (HIGs), and R. L. Polk & Co. The directories may not be further reproduced without permission.

LEEF BROS. Inc.
WE CLEAN AND SUPPLY UNIFORMS FOR ALL INDUSTRIES • SERVICE STATIONS • GARAGES
INDUSTRIAL WIPING CLOTHS - RENTALS OF APRONS, SHOP TOWELS AND UNIFORMS
212 JAMES AV. N., MINNEAPOLIS 55405
DIAL A/C 612-374-3880

SE 9TH ST—Contd
338★Reed Geo F Jr 336-3058
STREET CONTINUED
406 Glase Milton W @ 339-1284
★Revere Robt
408 Bailey Joseph @ 335-6163
Vacant Upper
410 Hahn Taeyoul 338-9048
412 Erickson Leslie T @ 336-0021
420 Sunnyside Greenhouse
5TH AV SE INTERSECTS
6TH AV SE INTERSECTS

18

622 Despatch Oven
801 Midwest Printing Co 331-7951
829 Minnesota Filler Co paper prod mfrs 331-6933
9TH AV SE ENDS
901 Rubber Research Elastomerics Inc (plant)

215

10TH AV N —FROM N 2D ST SOUTHWEST
10 NORTH OF HENNEPIN AV

ZIP CODE 55401
211 Vacant
215 Clemco Inc spray equip mfrs 339-9706
WASHINGTON AV N INTERSECTS
N 3D ST INTERSECTS

3

N 4TH ST INTERSECTS
410 Standard Spring Co auto spring mfrs 866-6909
416 Grondin Lesley
416½ Haviland Steve C 339-4031
418 Pruett Inga E 339-1566
418¾ Keller Fred D 338-1228
420★Thacker Albert L 333-8772
420½★Castonguay Kenneth P
★Eton Juel G
N 5TH ST INTERSECTS
ZIP CODE 55411
519 Terminal Oil Co Inc gas sta 338-9757
OAK LAKE AV ENDS

8

10TH AV NE —FROM THE RIVER
NORTHEAST

ZIP CODE 55413
WATER ST INTERSECTS
SIBLEY ST INTERSECTS
RAMSEY ST INTERSECTS
NE MARSHALL ST INTERSECTS
114 Matwijewicz Joseph @ 338-7446
Upper Vacant
118★Montgomery S
Hurst Peggy J 335-3773
NE MAIN ST INTERSECTS
142 Wyzenske Joseph F @ 336-3267
145 Minneapolis Gas Co (Sub Station)
NE 2D ST INTERSECTS
UNIVERSITY AV NE INTERSECTS
NE BROADWAY ST INTERSECTS

174

10TH AV S —FROM THE RIVER
SOUTHWEST

127 Sinykin Barr Lyon Horwitz phys 338-6896
ZIP CODE 55415
129 General Mills Inc grain elev 540-3356
130 General Mills Inc grain elev 540-3356
2D ST INTERSECTS
WASHINGTON AV INTERSECTS

4

214 Whitehill Taxkeeping Associates tax preparation 332-9176
240 Vacant
246 Ability Pallet Handling matl handling equip 335-6605
Tol-O-Matic Inc packaging equip mfrs 335-6605
247 Pella Prod (Stge)
250 Tol-O-Matic Inc (sub ofc)

76

S 3D ST INTERSECTS
S 4TH ST INTERSECTS
S 5TH ST INTERSECTS
S 6TH ST INTERSECTS
601 Photos Inc 336-2533
605 Colonial Orthopedic & Accident Center clinic 336-8663
Sponsel Kenath H phys 336-8663
611 Apartments
1 Brachetti Gladys L Mrs drnkr @ 338-8463
2 Ammon Stanley
3 Backstrom James
4 Williams Cecil
Baril Shaw Lawrence P
620 Saint Barnabas Hospital Nurses Home 333-6133
S 7TH ST INTERSECTS
700 Swedish Hospital Nurses Home 339-0731
Peterson Marlys 339-1880
707 Central Free Church 335-9493
711 No Return
723 Swedish Hospital (Side Ent)
S 6TH ST INTERSECTS

199

ZIP CODE 55404
E 14TH ST INTERSECTS
1411 Augustana Home For The Aged (Side Ent)
E 15TH ST INTERSECTS
1500 Apartments
1 Geselle Thos R 338-4407
2 Lindblom Lillian Mrs 333-6067
3 Worthley Gaylen D 332-1639
4★Anderson Wendell L 335-0643
5 Erickson Alice H 336-5567
6 Engdahl Myrcle Mrs 336-6824
7 Vacant
8★Gerdes Loren G 535-3757
9 Norunberg Knut V 336-9924
10 Osborn Scott C 336-7306
11 Peterson James A 338-7183
12 De Mell James
1501 Quale Arth O @ 335-4063
1503 Winge Ella M @ 332-0718
1505 Partridge Russell L 333-6063
1507 Konopliv Tanis Mrs @ 338-5831
1508 Apartments
1 No Return
2★Timmerman K J 336-2534
3★Davis Gary 335-2026
4 Grant Marilyn J 335-0781
1509 Gunderson Clyde T @ 333-4696
Owen H Mrs
1514 Apartments
1★Stoltman Dennis 922-0182
2★Van Horn Jesse
3★Nowler Ronald
4 Harnois Grant E
5 Young Alwin C 333-7401
6 Fenna Albert
7★Mayor Vicente 332-7942
8 Molland Melina 332-6634
1515★Kruz T Dela
1516 Apartments
1 Vacant
2 Vacant
3 Vacant
4 Theissen Steph P 335-1825
5 Vacant
6 Vacant
1517 Apartments
1520 Anderson Anton M @ 333-3944
Shea Joan A 332-0074
1521 Houglum Joel P 332-4784
1523 Warning Ruby Mrs 336-7919
Stevens Marie 333-3696
1600 Braden Liz
★Peterson Gregory 336-5146
1601 La Rock Gregory J 333-0794
Dahlberg G A 335-1891
1604★Barron N J @ 333-0749
1607 Lease Rolland X @ 332-3079
Barrett John 338-6226
1609★Olson Martha @ 336-1812
1611 Giese Serene Mrs @ 338-4622
1617 Beerling Olive E Mrs 336-6360
Russell Margt Mrs
★Scott Martha
★Hill Anita
E 17TH ST INTERSECTS

239

E 18TH ST INTERSECTS
1801 Erickson Rose G Mrs 335-0285
★Joyce John
Howe Paik
1803 Vacant
Hansen Julie G
★Scheiski Kimbrough
1805 Apartments
1★Wolf Rachel
2 Vacant
3 Vacant
4★Anderson John
1807 Apartments
1★Graves Jerome
2 Mellen R E
3★Holloway Ronald
4★Graven Joseph 339-6076
1809 No Return
Up Bodeman Diane L 335-5392
Down★Wright Jackie 338-2720
1810 Howe Darlene Mrs 336-1990
1811 Hansen Hilda P
Vogel Kenneth J @ 336-6791
1814 Pelletier Richd J @ 338-6167
1815 Lange Madeline M Mrs
★Stolberg Steven B 333-3964
★Foster John N
1817 Murk Martha Mrs 332-6991
Zajac Mary B Mrs
1818 De Wits Sena M Mrs 336-5573
1819★Pomerene Antoinette G 332-4862
No Return
1822 Embassy Apts (Side Ent)
(FOR OCCUPANTS SEE 920 E 19TH ST)
1823 Jablonsky Walter @ 333-5058
★Dittmer Sharon
1829 Minnesalo Apartments
1 Herberg Ruth M
2 Vacant
4 Malmen Agnes M
5 Darner Marion D Mrs 335-0761
6★Henderson Ellen
7 Grant Ethel Mrs 336-2984
8 Vacant
9 Catton Dorothy
10 Vacant
1a Peine Teresa F 336-4991
2a Vacant
3a Hawkins Lydia M Mrs 332-9636
4a No Return
6a Keable Exilda R
7a★White Dennis C
8a★Vaunois Lorreta
9a Oborn Hilda M 335-7189
1b Eskelson Olga A Mrs
2b Vacant
3b Leppke Helen H 332-9636
4b★Ulen Esther A
5b Gesellius Hyldah
6b Lett Kath Mrs 333-3686
E 19TH ST INTERSECTS
1900 Pajari Ethel Mrs 335-7951
1902 Gubbin Elsie E 336-1306
Lindberg Steven D 336-2178
1904 Lindwall Ted
1905 Taylor Allen F 339-1541
1906 Bergee Esther E Mrs @ 333-6617
1907 Kraft Robt M 335-4037
No Return
1910 Gastuch Gladys M Mrs @ 336-9933
1911 Hajovy Fedir @ 336-8041
1912 Kelley Harry J @ 336-9800
1913 Dermicky Dimitri @ 338-5148
Kurtz Julius A 333-0654
1914 Vacant
1915 Rovik Amanda B Mrs @ 336-3156
1916 Anderson Mabelle G Mrs @ 335-4396
Hinz Walter M 335-5972
1918 Vacant
Anderson Wallace E @ 338-3513
1919 New Beatrice L Mrs @ 338-1506
★Bates Geo
FRANKLIN AV E INTERSECTS

97

2003 No Return
Larson Clara E Mrs 335-0817
2011 Humphrey Vera R Mrs @ 335-1940
2013 Blanchard Harold 338-1618
E 21ST ST INTERSECTS
2100 Sieg Richd C @
2101 Aune Jennie C Mrs @ 336-4415
Graham James
2104★Fleaher R M
Vacant
2105 Speedy Mabel Mrs @ 335-2481
Lindholm Walter E 336-1565
2106 Vacant
2108 No Return
2109 Ferguson Helen J Mrs @ 339-2483
Hedges Yvonne Mrs
2110 Chapman Emily Mrs @ 336-2769
2112 Vacant
2113 Qualy John @ 339-2361
Qualy Richd W 339-3506
2115★Cade John 339-5410
2119 Holm Homer E @ 333-3688
E 22D ST INTERSECTS
2200 Bolline Rose E Mrs @ 333-7469
2201★Distel Kris M potteries 338-6350
2206 Erickson Wilma D Mrs
2207 Waldron Betty A Mrs @ 336-9402
2209 Grothe Ella H Mrs @ 338-8325
2210 Furo Ingwald P @ 339-4003
2211 Shippy Violet M Mrs 338-4017
★Tanner Terry
2212 Simonson Gertrude M Mrs @ 338-0665
Robinson Gale V 339-5214
2213 White Julius Jr 335-2991
2214★Sullivan Elsa Mrs
Smidt Janice Mrs
2215 Vacant
2217 Duff Albert L 338-2108

239

2218 Tauffe Marie @ 335-1326
2219 Bjork Olive M Mrs 336-9083
2220 Hajcukiewicz Rita J Mrs 336-9793
2221 Reed John M H
Barry Marion E Mrs @ 335-3443
2222★Stacuk Alex F @ 338-3256
2225 Stewart Harry E @ 336-6447
★Ponder David K 339-3163
Vacant
2301★Mac Nabb Nora G
Vacant
2305★Gardner R
2307 Reyerson Marian G Mrs 336-6452
2309 Benjaminson Bert F
2311★Watkins Valto
2317★Morrison James 339-6983
2319★Dahmen Robt 333-2096
2321 Vacant
E 24TH ST INTERSECTS

80

2400 Skyline Food Market 338-8366
2404★Jackson Bernice Mrs 338-2589
2409 Brevig Keth M Mrs @ 335-5617
No Return
2410 Apartments
1 Johnson Eino W 338-6147
2 Vacant
3 Benson Christine 339-4056
4 No Return
2412 Karels Donald A 336-0796
Christopherson Wesley N 339-3344
2413 Lelle Bessie A Mrs @ 338-1265
Lelle Wayne E @ 336-5273
2416 Medrano Emilia Mrs 339-3630
Connelly Rosemary
2417 Fern Linda D 339-1135
Hamblen Painting & Decorating contrs 335-2516
Hamblen A Lee 335-2516
2420 Anderson Arvid D @ 336-9886
Nelson Irene A Mrs 339-4405
2424 Kincaid Michl B 336-9729
2425 Thoma Marion J @ 336-1524
Larsen Ralph T
2427 Swick J B 333-8673
Dicks W G 335-1805
★Armour M J 333-8673
2428★Lattie Shirley Mrs 339-3392
2432 Apartments
1 Vacant
2★Downing David W 339-1854
3 Vacant
4 Needeau Virginia
2435★Lynch Kathleen Mrs
★Sand David
2437 Norling Herbert H @ 335-7180
Lower Vacant
Upper Vacant
2441 Harr Benj F @ 336-5408
2442★Scully Joan 341-3277
★Kelsey Colleen 339-3870
2444 Erickson Darlene J Mrs 339-1334
Hamilton Jerry S 336-6779
2445 Vacant
2449 Vacant
Vacant
2451 Vacant
2453★Sather Terry
★Pope Susan M 335-2951
★Heinrich Paul J Jr 335-2951
★Van Wert Carol
E 25TH ST INTERSECTS
2501 Freimanis Zanis A @ 336-0982
Sawkiw Myron 338-4030
2505 Holly's Appliance Service 336-2966
Hage Holly H @ 338-6349
2507 Breyette La Verne S Mrs @ 338-7451
2508 Cecil Apartments
A Sween Bernice M
B Balzer Marvin
1 Tillman Edw 338-2082
2★Johnson Marilyn K 336-9449
3 Bjerke Laona 336-0684
4★Blaisdell Charles 336-4558
5 Johnson Geo W 338-1364
6★Norgaard Thelma
7★Cruzeh Elva 332-7000
8 Mc Gowan Kenneth 333-7460
2512 Banse Margt K @ 336-7230
Vacant
2515 Vacant
Gerke Dennis C
2516 Bellcourt Grace Mrs 338-1860
2519 Wokinson Carl 338-3557
★Miller Margt
★Swanson Steven
2520★Clark Francis R
2522★Ferrier Karen Mrs 335-0030
2523 Allhart Nelson L @ 336-2844
2524★Kriesem Donna Mrs 338-2814
2527 Apartments
1★Cline Dennis A 335-4273
2 Peterson Timothy W 339-4477
3★Black Betty A Mrs
4★Thunberg Joetta L 336-1453
5★Knutson Roger N 332-6970
2528 Wheat Donald A 338-5228
2530 Olson Johanna M @ 336-1932
Parusich Cath @
2531 Wright Jane
2532 Olson Everett B 332-7866
2534★Fulks Wilbur
2535 Pfeifer James R @ 338-3329
Cote Isabel Mrs Mrs 338-1434
2536★Zniewski Zack 339-5293
2538 Bartholomew Harris Jr 333-3672
2539★Danielson Delmar P 338-5110
Bezinet Ruby Mrs 336-4562
2543 Rannow Donald E @ 336-1243
2544 No Return
2547 Boswell Melvin Labor Service trucking 332-0673
Boswell Melvin C @ 332-3607

82

ZIP CODE 55407
E 26TH ST INTERSECTS
2600 Johnson Irving C @ 335-4898
2601 Stewart Field
2602 Vacant
2604 Anderson Emma C Mrs @ 336-2041
2608 Armstrong Harold L
2612 Vacant
Ducci Hector 332-7930
2616 Coplan Frank L @ 335-4446
2618 Ferguson Evelyn A Mrs @ 335-4475
2624 Vacant
2626★Chan Shu-Wing @ 338-6623
2628 Wold Steph A @ 336-8452
2632 Rye Jonolene @ 336-2201
2636 Smith Esther E Mrs @ 335-8084
Buck Florence L 338-0274
2640 Apartments
101★Doy Motoo 339-1579
102 Vacant
103 Orum Robt L
104 Vacant
105 Baird Robt
201★Ahamed P 338-1641
202 Vacant
203 Helland Clarence H
204 Roel James A 332-6098
205 Vacant
206 Vacant
301★Christiansen Robert J
302 Vacant
303 No Return
304★Chamusco Roger P 338-9022
305 Vacant
306 Vacant
STREET CONTINUED
2648 Stewart Apartments
B1 Myers Shirley M 339-3573
B2★Lampmar G H 338-4081
101 Krause Vicki Mrs
102 Johnson Selma M 338-2784
103 Pederson Alvilda O
104★Watrud David W 338-8018
105★Green T
106 Bjorklund Eliz A 338-4404
207 Herrig Philip L 338-4324
208★Goodyear Sharon 322-2681
209 Nelson Irving S 338-4347
210 Nordquist Esther M 339-3872
211 Hawkinson Helen M 338-4793
212 Vacant
E 27TH ST INTERSECTS
2701 Jesse Eug M @ 824-4493
2703 Favorite Joseph @ 825-8887
2709 Goodwin Scott D 822-0736
Sauer Lawrence 823-8693
2715 Renne Rose Mrs @ 825-9166
2721★May Richd D
★Lazinski G
2727 Selne Rolland L 822-7957
★Findlay Wm M 822-2741
2729 Cooper Gertrude A Mrs @ 825-1912
2733★Van Dyke Beverly Mrs @ 825-9066
2737★Rogers Thomas F @ 824-3176
2741 Schultz Max M @ 825-3605
2742★Bakken Jean 823-2973

Citizens STATE BANK OF ST. LOUIS PARK
MEMBER F.D.I.C.
Dial 926-6561
5001 Excelsior Blvd.

219-221 S. 4th
OFFICE PRODUCTS MID MILLER/DAVIS Company
TEL. 332-0341

Thomas & Grayston Company
713 Marquette Avenue
OFFICE SUPPLIES — STATIONERY
Tel. 333-2441

© R. L. Polk & Co.

The reproduction of R. L. Polk & Co. directories has been made in accordance with the terms and conditions of an agreement between Historical Information Gatherers, Inc. (HIGs), and R. L. Polk & Co. The directories may not be further reproduced without permission.

NORTH MEMORIAL MEDICAL CENTER
3220 Lowry Av. No. (Robbinsdale) Dial 588-0616

NORTH AMBULANCE SERVICE
3220 Lowry Av. No. (Robbinsdale) Dial 588-0508

SE 8TH ST—Contd
6TH AV SE INTERSECTS

18
622 Despatch Oven
801 Midwest Printing Co 331-7951
825 Minnesota Filler Co paper prod mfrs 331-5933
9TH AV SE ENDS
901 Rubber Research Elastomerics Inc (plant)

318
10TH AV N —FROM N 2D ST SOUTHWEST TO NORTH OF HENNEPIN AV

ZIP CODE 55401
215 National Texture Corp textile mfrs 338-9706
WASHINGTON AV N INTERSECTS
N 3D ST INTERSECTS

3
N 4TH ST INTERSECTS
410 Standard Spring Co auto spring mfrs 333-0404
416 Grondin Lesley 338-7348
416½ Sixmith Dorothy
418 Garfield Wm M 336-8145
418½ Perricci Gertrude J Mrs 338-9956
420 Hughes Vonnie 338-7161
420½ Mayer R 338-8496
N 5TH ST INTERSECTS
ZIP CODE 55411
519 Terminal Oil gas sta
OAK LAKE AV ENDS

8
10TH AV NE —FROM THE RIVER NORTHEAST

ZIP CODE 55413
WATER ST INTERSECTS
SIBLEY ST INTERSECTS
RAMSEY ST INTERSECTS
NE MARSHALL ST INTERSECTS
114 Gemmell Thos W 333-2857
*Ekegren Myrtle Mrs 338-3382
118 Kenyon
Lower Vacant
NE MAIN ST INTERSECTS
142*Schneider James M @ 339-4771
NE 2D ST INTERSECTS
UNIVERSITY AV NE INTERSECTS
NE BROADWAY ST INTERSECTS

174
10TH AV S —FROM THE RIVER SOUTHWEST

ZIP CODE 55415
2D ST INTERSECTS
WASHINGTON AV INTERSECTS

4
240 Metrographics comt artists 332-2331
L P Graphics offset prntg 333-4215
245 Vacant
247 Pella Prod (Stge)
250 Vacant

76
S 3D ST INTERSECTS
S 4TH ST INTERSECTS
S 5TH ST INTERSECTS
S 6TH ST INTERSECTS
601 Acme Anything Designers archts 338-4594
605 Colonial Orthopedic & Accident Center clinic 336-8663
Sponsel Kenneth H phys 336-8663
611 Apartments
1 Brachetti Gladys L Mrs dressmkr @ 338-3521
2 Ammon Stanley
3 Backstrom James
4*Able Wm
620 South Dakota State University College Of Nursing 338-8663
S 7TH ST INTERSECTS
700 Met Med Center (Residence) 338-7744
707 Central Free Church 338-9493
711*Bryce Tim 332-5018
723 Metro Med Center (sub ofc)
S 8TH ST INTERSECTS

199
ZIP CODE 55404
E 14TH ST INTERSECTS
1411 Augustana Home For The Aged (Side Ent)
E 15TH ST INTERSECTS
1500 Apartments
1 Shields Richd L 341-3174
2*Moeckl P K 333-8651
3 Norenburg Knute 336-9924
4 Portioga Wesley J 336-4786
5 Erickson Alice H 335-5567
6*Vanzke Sandy
7*Davis D M 332-0689
8*Guilford James 332-1701
9 Peters David E 333-7742
10 Miller Richd E 333-6875
11*Kruize Ann 338-2614
12 Brinkman Verona 341-3582
1501 Waiji Hossen K @ 338-3503
1503 Wingo Ella M @ 332-0718
1505 Robinson Lily V Mrs 338-0639
1507 Partridge Russel L @ 333-6063
1508 Apartments
1*Vanisch Steve J 341-4139
2 Hormel Frances A 339-3884
3 Vacant
4*Neu K 338-4592
1509 Gunderson Clyde T @ 333-4096
1513 Anderson Viola A Mrs 336-8735
1514 Apartments
1 Lemmeister Nancy 333-9169
2 Ellis Donald
3*Mackay P I
4 Vacant
5 Young Alwin C H 339-7431
6 Fenus Albert 332-2965
7 Vacant
8 Molland Mallrn 332-6634
1515*Nguyen Di Van 336-0694
1516 Apartments
1 Metro Virginia S Mrs 338-4486
2 Vacant
3 Vacant
4*Salter Annette 339-1127
5*Ahmed Mary B Mrs 339-2943
6*Bartee Thos W 333-2873
1517 Apartments
1520 Anderson Anton M @ 333-3944
Fouks Sally A 332-0074
1521 Laughlin K M 332-4784
1523 Magnusson Roger 341-2343
Stewart Marie Mrs 333-3696
1600 Dupkus Debra 333-1662
Nesberge Gerald D 335-5439
1601*Travis Rosalia Mrs 341-2842
1603*Mersy Michl H 338-1779
1604 Kulczycki Steven E @ 333-2907
Moffatt Duncan M 338-0389
1607 Lease Rolland X @ 332-3079
1609*Johnson July L 336-2182
1611 Giese Paul H @ 338-4822
1617 Beering Olive E Mrs 335-8360
E 17TH ST INTERSECTS

230
E 16TH ST INTERSECTS
1801 Apartments
1*Lohnes Leonard
2*Bratton Johnny
3*Wood Bonnie
11*Smith Harry S
12 Edwards Cheraine
13 Vacant
14 Vacant
15*Smith Harry Jr
1805 Apartments
4 Vacant
5*Klovstad Christine
6*Martin Byron
7*George Lavonne
1807 Apartments
8 Vacant
9*Reid Marilyn N
10*Hobson Patricia G
1809 De Mars Paul L
1810 Carlson Walter A 870-1383
*Strand Michl
Alfaro Michl A 870-0585
1811*Benson Paul S 870-1739
Vogel Kenneth J @ 870-9215
1814 Pelletier Richd J @ 870-0993
1815 Apartments
3 Lange Madeline M Mrs
4 No Return
5 Vacant
6*Snyder Robt J
1817 Zajac M B
Vacant
1818 De Witt Sena M Mrs 874-0115
1819 Leverenz Larry K 870-9597
1822 Embassy Apts (Side Ent)
(FOR OCCUPANTS SEE 920 E 19TH ST)
1823 Gray Lynn A @ 870-1473
Mc Coy Thos 871-0301
*Morse Clifford E 874-9982
1829 Minnsala Apartments
1 Vacant
2 Vacant
4*Karn D M 871-7091
5 Vacant
6 Vacant
7 Grant Ethel Mrs 870-9371
8 Vacant
9 Caulon Dorothy
10 Vacant
1a Paine Teresa F 870-9518
2a*Walter J 874-0560
3a Vacant
4a Vacant
5a Vacant
6a La Grange Anna Mrs 870-9523
7a Vacant
8a Vacant
9a Oborn Hilda M 870-9321
1b Vacant
3b Leppke Helen H 870-1008
4b Ulen Esther A
5b Gesellus Hulda 871-7797
6b Vacant
E 19TH ST INTERSECTS
1900*Parrano N M
1902*Lundwall Francey M 870-9757
*Wolfram C 870-0215
1904 No Return
1905*Weinstein Donald 874-8745
1906*Prise Connie L Mrs @ 871-4349
1907*Fellows Donald R 871-4336
*Lai Peter Yung Ming 870-9845
1910*Chavez Sylvester @ 874-0879
1911 Hajovy Fodie @ 874-1973
1912 Kelley Harry J @ 874-0817
1913 Dermicky Dimitri @ 874-9121
Kurtz Julius A 874-1974
1914*Herbert Ted A
1915 Hovik Amanda B Mrs @ 874-9096
1916 Anderson Mabelle G Mrs @ 834-1005
*Shogren Bernice E Mrs 874-9608
1918 Vacant
Anderson Wallace E @
1919 New Beatrice L Mrs @ 874-9122
Bates Geo 874-9123
FRANKLIN AV E INTERSECTS

97
2003*Nelson Nancy A 874-4205
*Kerri Douglas 871-0160
2011 Humphrey Vera R Mrs @
2013 Blanchard Harold L 874-1796
E 21ST ST INTERSECTS
2100 Sieg Richd F @
2101*Graham James E 871-4935
2104 Vacant
2105 Speedy Mabel Mrs @ 871-4934
Lindholm Walter E 871-4946
2106 Vacant
2108 Hewi Gerald J
2109 Ferguson Helen D Mrs @ 871-1414
*Mellum Peter D 874-0274
2110 Chapman Emily Mrs @ 874-9356
2113*Moore Timothy K 871-4953
2115 Buck P
2119 Holm Homer E @ 871-4926
E 22D ST INTERSECTS
2200 Kolins Eliz A 871-3098
2201 No Return
2205 Fargo Wm H @
2207 Waldron Betty A Mrs @ 871-3095
2209 Grothe Ella H Mrs @ 871-4941
2210 Pure Ingwald P @ 871-3197
*Anderson Grant
2212 Simonson Gertrude M Mrs @ 871-3206
Robinson Gale V 871-3198
2214 Vacant
2217 Duff Albert L 871-5640
2218 Traffe Marie C @ 871-3206
2219 Bjork Olive M Mrs 871-5621
2220 American Tree tree trimming 871-3194
*Reyes David 871-3194
2221*Kesler Faith B 871-5605
*Schwechert Betty @ 871-6467
2222 No Return
2225 Stewart Harry E @ 871-5610
*Fairbanks Everett L 871-0530
2301*Dargis Kathy
2305 Vacant
2307*Englund Sandra L 870-0048
2309*Blanchard Wayne 871-6893
2311 Day James
2312*Smith Ernest
2318 Wing Edw I @ 871-1119
2321 Mc Allister Jerome
E 24TH ST INTERSECTS

84
2400 Skyline Food Market 871-5850
2404*Johnson David E 871-9168
2409 Kubik Andrew @ 871-5563
Lee Mary
2410 Apartments
1*Madison Don J 870-7346
2*Lynch Owen J Jr 870-7465
3 Heyer Shirley 871-8556
4 Hoover Linda J 871-5849
2412 Barse Lucille R Mrs 871-5837
Barse Cindy Mrs 871-4549
2413 Lelle Bessie A Mrs @ 871-5590
Lelle Wayne E @ 871-5585
2416*Mc Gee M M @ 871-4848
*Kincaid Michl 871-9487
2417 Hambley A Lee @ 871-5586
2420 Anderson Arvid D @ 871-4347
Giwa Lee
2424*Valenzuela Abr
*Stenberg W 870-0049
2425 Thoma Marion J @ 871-5576
Larsen Ralph T 871-5677
2427 Sivigny Wayne D 871-5554
Kirchner Scott E 874-1872
*Druse S 870-0927
2428*Fischer Bruce E Jr 871-5829
*Posz Wayne C 870-1313
*Posz Addie C Mrs day care wkr
2432 Apartments
1 No Return
2 No Return
3 No Return
4*Carr Donna L
2435 Lawrence Douglas M 871-5597
Seid David G 871-5627
2437*Newlander Peter C @ 871-5023
2440 No Return
2441*Masik Jerome 870-8439
2444 Erickson Darlene J Mrs 871-5827
2445 Hall Carol 871-1050
2449 Vacant
2453*White Leon
E 25TH ST INTERSECTS
Lower Vacant
2501*Cerps Mara 871-5869
2505 Holly's Appliance Service 871-8098
Hage Holly H @ 871-5870
2507 Brayetta La Verne S Mrs @ 871-5896
2508 Cecil Apartments
A Sween Bernice M 871-5414
B Balzer Marvin
1*Shaffer R A 870-7480
2*Crusen Alvie 871-6806
3 Bjerke Leona 871-5813
4 Kerger Lois 871-5809
5 Kennedy Marsha L 871-5816
6 Claesgens Raymond M 871-5812
7*Koepsell Ann E 874-9171
8*Darling D 874-0721
2512 Banse Margt K @ 871-5825
Upper Vacant
2513*Lundheim Jon F 871-5901
2515 Cline Dennis A 871-5905
2516 Crossroads Aftercare Program (mens treatment center)
2527 Apartments
1*Jack Frances E 874-9822
2 Vacant
3*Oswald C 871-5433
4 Wadena
5*Duvall Stephanie 871-5903
2528*Amundson Richd 871-8801
2530 Olson Johanna M Mrs @ 871-5821
2532 Olson Everett R @ 871-8871
2534 Olson Lorinda L 871-6196
2535*Pfeifer James R @ 871-5877
*Boswell Wm A
2539*Bartholomew V C 874-1107
*Daniel R E 874-1802
2543 Rannow Donald E @ 871-1224
2544 Crossroads Aftercare Center drug treatment 874-4517
2547 Boswell Melvin Labor Service trucking 871-5896
Boswell Melvin C @ 871-5881

82
ZIP CODE 55407
E 26TH ST INTERSECTS
2600 Johnson Irving C @ 871-4733
2601 Stewart Park
2602 Vacant
2604 Anderson Emma C Mrs @ 871-4735
2606*Hilger Nicholas J @ 874-1450
2612*Williams Winston H 870-0412
*Hetland Bruce 874-9597
2616*Grotting James C 870-1262
2618 Ferguson Evelyn A Mrs @ 871-7425
2624*Harris Michl A 871-4561
2626 Mc Diarmid James L @ 870-9908
2628 Wold Steph A @ 871-7405
2632 Rye Josolene @ 871-7497
Reinecke Ella C Mrs @ 871-7497
2636 Smith Esther E Mrs @ 871-7226
*Fladten Susan 874-9786
2640 Apartments
101*Stone Pamela G 871-3781
102 Vacant
103*Smole Setsu 874-0922
104*Perry Wm N 874-0669
105*Kricner Eliz
201*Brancheau Leslie
202*Krisrow Kevin
203*Schwalm Don
204 Vacant
205*Matson Dave
206*Harris Lester
301*Von Wald Konrad
302 Vacant
303 Vacant
304*Woodward Tom
305 Vacant
306*Shaeffer Mike
STREET CONTINUED
2648 Stewart Apartments
B1 Myers Shirley M 871-4708
B2 Laitala Albert R 871-4709
101*Allen Ronald 874-9091
102 Johnson Selma M 871-7387
103 Pederson Alvilda O 871-4698
104*Thompson Margt Mrs 871-4720
105*Loch Jean 871-0894
106 Bjorklund Eliz A 871-4721
207 Herring Gladys H Mrs 871-4722
208 No Return
209 Nelson Irving S 871-4704
210*Coy Mary E 871-4708
211 Hawkinson Helen M 871-7198
212 Nelson Douglas R
E 27TH ST INTERSECTS
2727 Hunt's Christian Anderson Program A 348-8944
2733 Van Dyke Thurman C @ 870-9233
2737 Rogers Thos F @ 870-9236
2741 Schultz Max M @ 870-9241
2745 Gifford Judy G Mrs 870-9243
2747 Platt Geo E @ 870-9242
2748*Thompson Margt S Mrs
2749*Dunn Orvill
2751 Lawson Robt G @ 870-8240
*Sundstrom Leonard I. 871-0127
2752 Hennepin County Audit Bureau collection agcy 874-1401
Twin City Sales & Credit Co finance 874-1401
2753*Beneah Stewart B 874-0010
*Barney J K 870-8584
*Peterson J L 871-3942
E 28TH ST INTERSECTS
2811 Stackland Thomas M @ 871-2905
2815*Eastman Kim S 874-9725
2819 Bonse Ida D 870-8258
2821*Craig M 871-3558
2824 Sears Roebuck & Co (Parking Lot)
2827 Vacant
2833 Engebretson Ruth L 870-9251
*Adams Jacquelin
2837 Wilkins Patricia Mrs @ 870-9254
2839 Wallace M L @ 870-9253
C M ST P&P CROSSES

84
E 29TH ST INTERSECTS
2901 Sears (Pk Lot)
2943 National Food Store (Parking Lot)
E LAKE ST INTERSECTS
3009*Melton Edith 722-5938
*Johnson Patricia A 722-4906
*Lone Betty M 729-6113
3011 Fancher Edw H @ 722-9474
3015 Hollrah Vernon F 729-2576
3017 Apartments
1*Jensen David
2*Williamson Darlene uphol 722-9392
3*Ollikain M
4 Vacant
3018 Apartments
1*Matson Sharon 825-3359
2 Sugimura Alicia 822-4011
3*Peterson James C 835-4221
4*Mc Master Betty A 825-2488
3020 Larson Adena A Mrs 825-8127
3021*Gelb James E @ 722-4151
3022 Thomas Marie E @ 729-2904
3024 Bulthuis Richd @ 877-4291
*Hornick Linda S 825-7230
3025*Peterson Raleigh A
Peterson Dwane R @ 722-3270
3026 No Return
3028*Daleiden Timothy 825-8298
3029 Benson Sadie E @ 722-0827
Hendrickson Wilmer 729-1192
Beck Wm
3032*O'Connell Thos @ 822-1548
3033 Johnson Esther I 721-5282
Nelson Mabel B 721-5641
Otto Freda C Mrs @ 721-2764
3036 Krona Roger L @ 822-4479
3037 Munson Esther F Mrs @ 724-6622
3040 Boersma Cornelius R @ 822-9472
3041*Mac Donald Thos J @ 722-5078
3044 Carlson David G @ 824-1078
Lang James L 824-5286
3045*Walter Nola 722-8702
Schilz Evelyn C Mrs @ 721-5193
3048 Zahn Francis @
*Gunderson Elaine A 825-4396
*Juntunen Jan M 824-7565
3049 Burrington Clair E Jr 724-1303
*Tharkildsen Donna M
3052 Urlie Alan G @ 823-5642
E 31ST ST INTERSECTS

160
3100*Goodwin J M 822-4816
3102 Fenceroy Alice J Mrs 822-9876
Villas Mary D 823-2176
3104 Pittman Edith @ 822-3639
3105 Vacant
3108 Gaedy Eileen Mrs @ 822-5709
3109 No Return
3111 Dehn Richd E @
3112*Mc Donald L L @ 822-9993
3113*Breidel Joseph 721-2837
3116 Almquist Maurice M @ 823-4047

METAL — MATIC, Inc.
MANUFACTURERS and FABRICATORS OF WELDED STEEL TUBING
QUALITY
629 S.E. 2d St.
PHONE 378-0411
Minneapolis, Minnesota (55414)

Craig-Hallum, Inc.
INVESTMENT SECURITIES
133 South Seventh Street, Minneapolis, Minn. 55402
Tel. 332-1212

Minneapolis Polk City Directory 1981-82 © R. L. Polk & Co.
The reproduction of R. L. Polk & Co. directories has been made in accordance with the terms and conditions of an agreement between Historical Information Gatherers, Inc. (HIGs), and R. L. Polk & Co. The directories may not be further reproduced without permission.

METAL-MATIC, INC.
Manufacturers and Fabricators Of Welded Steel Tubing
QUALITY 629 2nd St. S.E., Minneapolis, Minnesota (55414) Phone 378-0411

S 9TH ST—Contd
2403★Leik Robt K ⓞ 339-2033
2405 O Connor Maggie A ⓞ 341-2884
2407 Fredkove James C ⓞ 340-9532
2409★Blatt Joseph M 332-3729
2411★Winer Scott A ⓞ 333-5427
2413 Tingerthal Mary C ⓞ 375-9319
2415 Holmsten Richd K 340-0580
2417★Kennedy Roger G ⓞ 340-0595
2419★Abbott Jeffrey
2421★Hanson C R 370-0502
2423★Koch J 370-1347
25TH AV S INTERSECTS
2515 Bor-Son Towers West apt bldg
201★Shard David 370-0216
202 Erickson Lillie Mrs 336-6759
203 Strandell Edna S 332-1092
204 Nusaum Gladys 336-3527
205★Anderson Beth 333-5791
206 Rodberg Anna 339-5792
207 Glover Mary A 335-8648
208 Kolln Herman 335-3597
209 Anderson Ramona 339-0965
210 Jenson Clara Mrs 338-0962
211 Palbicki Joseph 338-0155
212 Homstad Bertha 336-4567
213 Lever Josephine Mrs 338-4326
214 Holt Amy M Mrs 335-7584
215 Berg Dorothy M 338-2852
216★Olson Jeanette 375-9849
301 Severson Mildred 341-2495
302 Wickern Kimberly 339-4362
303 Berlin Agnes 336-4535
304 Holmquist Carl A 339-1014
305★Anderson Vicki 332-8152
306 Monson Judith 338-4170
307 Carlson Doris K Mrs 335-8234
308 Anderson Svea I 339-3816
309 Gennrich Gladys 338-4892
310 Pellizzer Sebastiano 338-0077
311 Jarvis Florence P 332-2909
312 Olk Ellen B Mrs 335-5592
313 Dickhausen Mona B 333-7070
314 Sharpe Joan 375-1786
315 Whaly Dagna 332-2708
316 Rieck Pauline 341-3307
401 Fisher Morris 332-9179
402 Byquist Ella 338-0851
403 Hilden Martha I Mrs 336-6220
404 Heiniger Mary L 338-2192
405 Gabian Alfrieda 338-3189
406★Frolund Irene 340-0012
407 Sheldon Elsie 332-6843
408 Anderson Hilda 332-3912
409 Gartner Vivian S 336-2355
410 Gersdorf Howard 338-0092
411 Wall Eliz 336-0744
412 Krogh Julia Mrs 332-7011
413 Herzog Esther 336-9832
414 Hendrickson Solveig M Mrs 338-0884
415 Witso Edna F Mrs 332-6624
416 Medvec Christine A Mrs 332-4629
501★Henke Bradley 333-0812
502 Behmer Gerda Mrs 339-0494
503 Ribble Arth 332-0692
504 Stange Delphine 339-0877
505 Tusceny Denise 341-2932
506 Johnson Margie M Mrs 333-8741
507 Olson Myrtle Mrs 336-3175
508 Ulfstrom Margit E 336-4198
509 Larsen Stella 333-1911
510 Jameson Irene Mrs 339-1965
511 Rincon Natalie 333-7649
512 Palmdahl June M
513 Cross Meredith 340-0360
514 Blomgren Gunnar 375-1472
515 Belton Marguerite R Mrs 338-5578
516 Nietz Lorraine M 332-4974
601 Fisher Rose 336-9465
602 Strand Bertha 339-4374
603 Aronson Shirley R 338-0393
604★Curtis Lynda 370-0820
605 Oldakowski Sharon 375-1365
606 Forsberg Lynn 333-8450
607 Lindsien Julia O 338-3151
608 Beer Elsie A Mrs 338-4052
609 Tilton Mabel 336-2804
610★Schepper Gertrude 333-7057
611 Graves Marilyn
612 Benusa Stella Mrs 335-1618
613 Watts Kathryn C Mrs 339-3918
614 Johnson Raymond F 335-4457
615 Johnson Ida 338-3864
616 Mc Kee Dora Mrs 335-3937
701 Wiberg Charlotte Mrs 332-9188
702 Johnson Mabel 338-2993
703 Harris Ruth C 335-6925
704★Risvold Kordi 370-0412
705 Butts Michl 375-1640
706 Stromsted Theresa Mrs 338-1718
707 Schmidt Leone 339-3848
708 Gilbertson Myrtle 332-6973
709 Schoot Stella M 335-2583
710 Hansen Klara 338-3677
711 Marsch Oscar 338-2922
712 Nelson Suzie 338-0015
713 Lofle Arth O 338-0169
714★Negus Joyce 333-4103
715 Isaakson Ella 335-5089
716 Lendroth Nathalie 338-0976
801 Welders August 332-3041
802 Stevenio Winifred 339-3951
803 Kriesel Raymond 333-6862
804★Finlason Kristofer 340-0612
805 Sirany Marie 335-3610
806★Oslund Fanny 332-1890
807 Seashore Hilma A Mrs 335-5433
808 Anderson Esther H Mrs 336-0798
809★Bongo Ruth 375-1679
810★Anderson Margt 370-0934
811 Whittmore Sadie 338-2839
812 Lerum Alma L 338-6613
813 Otting Marie L Mrs 339-2341
814 Joyner Marian S 333-1754
815★Mattson Evelyn 341-3029
816 Meade Agnes B 336-0746
901 Mitchell Agnes Mrs 339-6636
902 Christian Anna 338-5460
903 Holte Ralph J 339-5012
904 Broms Roland A 336-0776
905★Hicswa Kathleen 332-6926
906★Severson Teklo 336-8189
907 Nelson Herman R 338-2992
908★Hegge Beverly
909 Peterson Grace 332-2871
910 Buske Valborg S Mrs 339-2655
911 Hall Martha L Mrs 333-7903
912★Hansen Dean 333-4085
913 Kistler Lillian 339-9712
914 Hastings Wm 338-2481
915 Berglund Evelyn 339-0500
916★Henote Dorothy 339-5726
1001 Johnson Amy Mrs 339-6969
1002 Desmarais Idella B Mrs 336-9007
1003 Simon Jane 339-2889
1004 Record Richd 339-6549
1005★Gertz Michele 338-4335
1006★Dorsher Jerilis 375-0867
1007 Sparring Astrid Mrs 339-3196
1008 Settevig Clara
1009 Johnson Gail 341-4282
1010 Stene Odd N 335-1426
1011 Wilson Jeanne 339-0096
1012 Kunerth Florence 333-4813
1013 Heenan Ethel M 339-2145
1014 Furst Marie 336-1824
1015 Mellom Margt A Mrs 335-6204
1016 Kuehl Agnes 339-3555
1101 Longren Ellen Mrs 339-1950
1102 Arnold Lyle 339-4932
1103★Banister John 338-0239
1104 Wolter Nancy 332-0729
1105 Calvin Alf H 336-9827
1106 Skiff Arolene A 341-4093
1107 Bongard Ann 338-0238
1108 Myhre Barbara 339-6437
1109 Johnson Blanche L 333-6964
1110 Miller Karen A 335-0746
1111 Cullen Thos 341-2957
1112 Brown Anna 336-0905
1113 Fisher Harvey 341-3736
1114 Danielson Marie 333-9097
1115 Abraham Emily C 335-0400
1116★Gamer Mabel 333-4016
1201 Tobin Timothy 338-8536
1202 Butterfield Geraldine 333-0796
1203 Forslund Bertil G 333-7766
1204 Kor Belinda 339-1637
1205 Nelson Dean 332-3096
1206 Sarazin John A 338-5171
1207 Langton Agnes M 335-0270
1208 Amiriault Beatrice H 332-1937
1209 Zum-Mallen Birlella 375-0993
1210 Odden Rachel 338-0335
1211 Kaller Kathy 332-4756
1212 Reinitz Marlys 341-4033
1213★Carlson Florence 338-3138
1214★Lindstrom Beda 358-7564
1215 Erickson Rose 333-2040
1216 Almquist Christine 333-7428
1301 Hedstrom Mabel Mrs 332-9117
1302 Fritts Dagney 333-7366
1303 George Dorothy 338-6297
1304 Mankowski Leo 341-3728
1305★Snider Ronald 332-7998
1306 Nyberg Ann 339-0913
1307 Johnson Rueben F 336-1904
1308 Suttles Gladys 339-2672
1309 Johnson Mildred G Mrs 336-9929
1310 Jackson Mildred Mrs 335-3072
1311 Lidberg Carl 333-3766
1312 Lien Grace 333-4910
1313 Bloomquist Alma 336-4858
1314 Johnson Hannah 339-3059
1315★Lavers Erma 333-7586
1316 Nygren Louise 338-3748
1401 De Jarvis Thos 339-9239
1402 La Sota Geo 332-2977
1403 Anderson Helga E 332-1950
1404 Berg Sharon 375-0303
1405★Herr Nancy 332-8071
1406 White Selma 339-5769
1407 Young Vivian 332-6987
1408 Dahl Henry 333-7848
1409 Gray Shirley 339-7089
1410 Granger Jeanette 339-2948
1411 Stanley Rana 339-0463
1412 Knight Howard 333-0045
1413 Johnson Vancie J 339-5451
1414 Moberg Myron 338-4287
1415 Henn Ella 332-7930
1416★Mc Graw Mary Ellen 333-8679
1501 Bertrand Gloria M 336-9854
1502 Hurd Burton 339-6774
1503 Rutchek Oscar 335-5945
1504★Daniels Paul 332-7126
1505 Anderson Maybelle Mrs 336-0269
1506 Rucinski Le Nore 338-1194
1507 Van Feldt Rose 341-2131
1508 Johnson Stuart 370-0813
1509 Hammersten Edith Mrs 335-7947
1510 Hallbeck Evelyn Mrs 335-6995
1511 Towler Florence H Mrs 338-3997
1512 Edstrom Christine 333-0810
1513 Durheim Melvin 336-0459
1514 Anderson Clarence A 335-1977
1515★Thor Hugo 339-0507
1516 Cecil Vivian 341-3572
1601 Dombrawski Chester 338-2502
1602 Scott Craig 338-5574
1603 Hurajt Nellie 353-8721
1604 Lundgren Albert 338-0259
1605★Cope Raymond 358-3706
1606 Salomonsen Ethel A Mrs 336-4774
1607 Dehler Theresa J 335-5950
1608 O'Brien Rozella 332-0658
1609 Flitter Elsie 333-8459
1610 Noble Arth W 336-1229
1611 Norgren Reuben 375-1106
1612 Larson Cecelia 338-8021
1613★Hopick Elias 333-7588
1614 Davids Doris 341-2270
1615 Gamache Mary 341-3925
1616 Holm Esther 332-8640
1701 Bergsten Selma 358-3225
1702★Bucklew Robt 332-1299
1703 Thewis Steph 375-1452
1704 Beck Eliz 339-7294
1705 Chen Koo-Ling
1706 Sundell Anna L Mrs 339-2422
1707★Burrell Roger 338-4107
1708 Mc Carthy June 338-1098
1709 Albrecht Chris 338-0631
1710 Fedderly Lorraine 338-8809
1711 Hoppe Helmer 340-1268
1712 Hernandez Clodomiro 338-0000
1713★Fitch Charles 338-7402
1714 Rice Cassandra 332-1096
1715★Stang Audry 331-1149
1716 Pearson Jennie E M 338-6137
1801 Bourassa Leslie A 336-7056
1802 Johnson Solomon 339-8054
1803★Hanson Mabel T 340-0327
1804★Ballard Ellamae 336-3008
1805 Tripp Mildred E 335-8503
1806 Johnson Lavinne A Mrs 333-1888
1807 Sime Bernadette 339-5263
1808 Anderson Ronald 338-4040
1809★Lindemann Marion 370-0582
1810★Lorang Betty 332-9656
1811 Madetzke Kathleen M 335-9952
1812 Gilbertson Ruth E Mrs 336-3436
1813 Olson Lillian 335-5719
1814 Butler Mabel Mrs 332-1840
1815 Folta Evelyn 338-3266
1816 Raile Geoffrey 33-4979
1901 Neward Oscar 339-7499
1902★Underwood Clarence 333-0837
1903★Babcock Ruth 333-7006
1904★Peloquin James 332-1466
1905 Amundson Austa A Mrs 335-4474
1906 Hawkinson Clara 375-9113
1907 Christenson Ruth V Mrs 339-5959
1908★Rios Ignacia 338-5367
1909 Tharaldson Arth 338-0370
1910 Prose Aileen M Mrs 338-6764
1911 Laws Inga 338-3079
1912 Larsen Joyce 338-4207
1913 Stenoien Mark 340-9086
1914 Melquist Alma 333-7405
1915★Tuckage Veronica 333-6586
1916 Mattek Timothy E 375-9596
2001 Logan Mary Mrs 335-1728
2002 Nelson Chester 336-6024
2003★Lang Tari 332-6210
2004 Niklason Jean 341-2331
2005 Fritz Barbara 339-8146
2006 Singer Gladys 336-4836
2007 Ransom Marjorie A 336-5992
2008 Hohl Evelyn 336-7580
2009 Peterson Adele 332-6828
2010 Wagner Blanche 336-3748
2011 Cushing Tim 333-0051
2012★Diwak Carole 333-3904
2013 Bodard Gladys 388-8836
2014 Lindberg Gladys 339-2865
2015 Hill Verna 335-5474
2016★Kladt Esther 359-4180
2101 Story Wm 332-4693
2102★Black Paul 333-6015
2103 Ray Denice 332-5663
2104 Erickson Alma 336-1923
2105 Jukon Tillie 339-1062
2106 Arlandson Lucille 339-5934
2107 Blair Margt I Mrs 339-1178
2108 Peterson Anna 332-7098
2109 Rondhus Martha 336-5143
2110 Larson Sue Mrs 338-2340
2111 Aronson Carl 338-7472
2112 Gordon Joseph A 341-2426
2113 Gerrard Anna 336-1426
2114 Mayhew Mabel V 336-9873
2115 Skrimstad Trygve 333-4743
2116 Hoaglund Geneva 333-1076
26TH AV S INTERSECTS

283
27TH AV S INTERSECTS
RIVERSIDE AV INTERSECTS
28TH AV S INTERSECTS
2801 Svendsen B ⓞ 338-0872
2805 Hollstadt Lucy E ⓞ 332-0689
2813 Horstman James M ⓞ
2817 Woodward Clyde F ⓞ 333-2653
2819 Vacant
2823 Tallman Marvel ⓞ 339-4490
2827 Larson Christine M ⓞ 340-0498
2829 Mc Lean Raymond J ⓞ 333-1639
2833 Papasadora Pasquale ⓞ 336-4531
29TH AV S INTERSECTS
2916★Wilson V M 333-8032
Croissants Bradford A ⓞ 341-4014
2920 Ulbrich Linda ⓞ
Pritchard La Vern A ⓞ 339-3977
★Falbo David A 375-0338
30TH AV S INTERSECTS
FRANKLIN TER INTERSECTS

176
9TH ST SE —FROM NE HARRISON ST SOUTHEAST 1 NORTH OF NE 8TH ST

ZIP CODE 55414
EAST HENNEPIN AV INTERSECTS
300 Roering B L 378-1397
302 Garrick Lee C wrtr-consultant ⓞ 378-0924
304 Spotts Mary E ⓞ 378-9047
306 Johnson Philip A 379-0509
308 Jopke Richd 378-9219
315★Ray Thos ⓞ 378-7084
321 Ardito Sam E ⓞ 378-1054
329 No Return
331 Gulachek Romaine F ⓞ 378-3207
334 Jankovsky Tatiana Mrs ⓞ
338 Ciesielczyk Alan L ⓞ 379-1837
339 Becker Raymond J ⓞ
401 Apartments
101 Baker Wm E 378-1119
102 Baker W
103 Blake Steph J 379-2645
104 Mc Cormack S
105 Vacant
106 Simpson Debbie E 331-8051
107★Hoyhn Tam 379-0292
108★Harkness I 379-1442
201★Prohaska G 378-2102
202★Saxton Charles
203 Vacant
204★Beaulieu Ellen 378-0070
205★Balgobin H
206★Hoffmann R 331-7134
207 Bonello S 378-8591
208 Thoren Mary E 378-1743
301 Herman Robt E 378-0053
302 Vacant
303 Vacant
304★Trebnick Mary
305 Dahl Kathryn G 331-8065
306 Krishnan Subramanian 331-4869
307 Inverarity James M 331-3196
308 Vacant
404 No Return
STREET CONTINUED
408 Ramolae Michl D ⓞ 378-2863
410 Rouch Nancy L 379-7608
412 Erickson Leslie T ⓞ 336-0021
416 Kinshita Karen C
Moescher Melvin 378-3771
424 Zager Danl A 378-9428
426 Loggin' Locomotive hobby shop
★Frain Richd R 331-6229
★Jensen Shawn
5TH AV SE INTERSECTS

18
622 Despatch Oven
801 Midwest Printing Co 331-7951
829 Minnesota Filler Co paper prod mfrs 331-5933
9TH AV SE ENDS
901 Rubber Research Elastomerics Inc (plant)

215
10TH AV N —FROM N 2D ST SOUTHWEST 10 NORTH OF HENNEPIN AV

ZIP CODE 55401
WASHINGTON AV N INTERSECTS
N 3D ST INTERSECTS

3
N 4TH ST INTERSECTS
416 Fisher L J ⓞ 338-4135
416½★Shirrmeister L 332-7115
418 Garfield Ruth A 336-5146
418½ Perricci Gertrude J Mrs 333-5647
420 Mayer Richd G
420½ No Return
N 5TH ST INTERSECTS
ZIP CODE 55411
619 Doc's Auto Salvage (REAR)
OAK LAKE AV ENDS

8
10TH AV NE —FROM THE RIVER NORTHEAST

ZIP CODE 55413
WATER ST INTERSECTS
SIBLEY ST INTERSECTS
RAMSEY ST INTERSECTS
NE MARSHALL ST INTERSECTS
114★Eddy Denise 379-1159
118 Miller S 378-0807
Lower★Toth Kay 378-1765
NE MAIN ST INTERSECTS
142 Schneider James M ⓞ 379-8337
NE 2D ST INTERSECTS
UNIVERSITY AV NE INTERSECTS
NE BROADWAY ST INTERSECTS

174
10TH AV S —FROM THE RIVER SOUTHWEST

ZIP CODE 55415
2D ST INTERSECTS
WASHINGTON AV INTERSECTS

4
240 Metrographics coml artists 332-2331
L B Graphics offset prntg 333-4215
246 National Icee carbonated bev 332-5048
247 Metro Auto Kool whol radiator distr 338-5525
Beeson Gregory S 341-4233
250 Packaging Specialties Inc whol packaging equip-sups 332-6361
Sandberg Prosthetic Services Inc orthopedic appl mfg 332-1880
Bsmt Vogel Allen Design & Mfg Co 332-7713

78
S 6TH ST INTERSECTS
601 Vacant
605 No Return
611 Apartments
1 Brachetti Gladys L Mrs drsmkr ⓞ 338-3521
2 Vacant
3 Backstrom James 338-3521
4★Amman Stanley 338-3521
620 Whitney Residence
S 7TH ST INTERSECTS
700 Met Med Center (Residence) 338-7744
707 Central Free Church 335-9493
731 Hocken Eug 332-5018
S 8TH ST INTERSECTS

199
ZIP CODE 55404
E 14TH ST INTERSECTS
1411 Augustana Home For The Aged (Side Ent)
1500 Apartments
1★Marsh Donald R
2 Durene Mark 333-4073
3★Kallberg Joal P 375-0605
4★Emminger Dan 375-8109
5 Erickson Alice H 335-5587
6★Santora Randy
7★Cleveland Bruce
8★Sutton Sidney 339-4285
9 Vacant
10★Geselle Marion R 332-1068
11 Bird David 332-2749
12★Wietemier Reid 375-1684
1501 Potter Edith V Mrs 340-0451
1503 No Return
1505 Vacant
1507 Vacant
1508 Apartments
1 Johnson Pam A 375-0606
2 Hormel Frances A 339-3884
3★Anderson T P 332-0637
4★Pearson L 338-4397
1509★Wilson M 333-8664
★Harlis B E 332-8041
1514 Apartments
1★Higsland Phillip C
2 Martin Theo 332-0695
3 Valere Florio 341-2517
4★Skonaway Mary
5★Owo Emanuel O
6★Kling Joseph 338-0389
7★Reed Rose
8 Vacant
1516 Apartments
1 Vacant
2 Dovette Terrance

Minneapolis Polk City Directory 1987 © R. L. Polk & Co.
The reproduction of R. L. Polk & Co. directories has been made in accordance with the terms and conditions of an agreement between Historical Information Gatherers, Inc. (HIGs), and R. L. Polk & Co. The directories may not be further reproduced without permission.—

Marquette Bank Minneapolis Member FDIC
SIXTH & MARQUETTE TEL. 341-5600
SEVENTH & MARQUETTE TEL. 370-2012
EIGHTH & MARQUETTE TEL. 341-5709

S 9TH ST–Contd
405★Gustafson Geraldine 338-7074
406★Cink Marcia 339-3026
407★Rubenstein Jacob 338-3955
408 Holmes Inc (Transient Apt)
409 Vacant
410★Peterson Steve
411 Vacant
412 Carlton Steven H 339-1523
413★Underwood Lisa 342-0135
414★Duffy Grant 338-5903
415★Johnson Joseph
416★Ruhnke Suzanne
417★Heinicke Roger
418 Vacant
419★Bader David 340-0767
420★Avdulafiz Alawy
421 Holmes Inc (Transient Apt)
422 Lovejoy Melvin 375-1034
423★Komura Chikoura 339-8330
24TH AV S INTERSECTS
2401 Pesina Roger A ⊕ 339-8470
2403 No Return
2405 Gray Kathy M ⊕ 332-8696
2407★Fredkove James C ⊕ 340-9532
2409★Anker Marty H 340-0074
2411★Liss Wm R 339-1960
2413 Tingerthal Mary C ⊕ 375-9319
2415 Holmsten Richd K ⊕ 340-0580
2417★Kennedy Roger C 339-5058
2419★Dougherty Wm 338-1823
2421★Hanson C R 370-0602
2423 No Return
25TH AV S INTERSECTS
2515 Bor-Son Towers West apt bldg
201 Schmidt Mary A 333-4817
202 Erickson Lillie Mrs 338-6759
203 Strandell Edna S 332-1092
204 Nossum Gladys 333-0643
205★Mederios John 341-0543
206 Rodberg Anna 339-5792
207 Glover Mary A 332-3723
208 Kolin Herman 332-8823
209★Dwaney Irene 332-2975
210 Jenson Clara Mrs 338-0962
211★Hall Marcia 338-3463
212 Larsen Edith Mrs 338-3223
213 Granger Sylvia 339-5009
214★Torland Ruth 349-9123
215 Berg Dorothy M 338-2832
216 Olson Jeanette 375-9849
301★Krizon Mary 333-8433
302 Seldon Wm 340-1721
303★Brezney Marlys
304 Larson Dorothy 375-1474
305★Mhyre Mary Jo 338-3182
306★Davik Myrtle 333-6756
307★Hanson Mabel 338-1018
308 Anderson Svea I 330-3816
309 Gennrich Gladys 338-4892
310 Nyberg Anna 338-7414
311 Jarvis Florence P 332-2909
312★Ekberg Clara 339-3694
313 Dickhausen Mona B 333-7070
314 Peterson Eliz 333-0982
315 Whaley Dagmar 332-2708
316★Weis Alice 339-5310
401 Fisher Morris 332-9179
402 Byquist Ella 338-0851
403★From Elsie 339-1137
404 Heiniger Mary L 338-2182
405★Gabiou A M 338-3169
406 Frolund Irene 340-0013
407 Sheldon Elsie 332-6843
408★Gille Mary
409 Gartner Vivian S 333-8551
410 Gersdorf Anna Mrs 338-0092
411★Leonetti Matt 338-6569
412 Krogh Julia 332-7011
413★Forde Marion 340-0603
414 Robinson Gervaise 333-7614
415 Witso Edna F Mrs 332-6624
416 Medvec Christine A Mrs 332-4629
501★Monette Madeline 340-1615
502★Walten Teresa 338-9280
503★Kulander Helen 339-0524
504 Stange Delphine 339-0877
505★Woodley Rosemary
506 Johnson Margie M Mrs 333-8741
507 Olson Myrtle 333-5634
508 Beraeth Lillian 339-2602
509 Larsen Stella 333-1911
510★Guth Ted 341-2318
511 Rincon Natalie 333-7649
512 Palmdahl June M 333-2657
513 Cross Meredith 340-0360
514★Rogers Pat 343-0278
515 Belton Marguerite R Mrs 338-5578
516 Nietz Lorraine M 333-4974
601★Laurey Ronnie 338-7312
602 Strand Bertha 339-4374
603 Aronson Shirley R 338-0393
604★Hellman Jay 332-8049
605★Hanson Morris
606 Forsberg Lyna 333-8450
607★Danielson Gladys 338-6599
608★Kalil Dorothy 371-0305
609★Wickberg Florence 338-2367
610 Schepper Gertrude 333-7057
611 Graves Marilyn 339-2812
612 Jenson Lillian 332-5028
613 Watts Kathryn C Mrs 339-3918
614 Johnson Raymond F 332-8913
615 Johnson Ida 338-2864
616 Mc Kee Dora Mrs 332-2245
701 Sly Leo 333-6887
702 Johnson Mabel 338-2993
703★Scott Lynne 332-6757
704★Mc Lean Raymond 340-0412
705★Lundeen Linda 333-5095
706 Stromsted Theresa Mrs 338-1718
707 Schmidt Leone 339-3848
708 Gilbertson Myrtle 332-6973
709 Schoot Stella M 332-2130
710★Selander Julie
711 Marsch Victoria Mrs 338-2922
712★Sundquist Herta 343-0981
713 Wensel Arth 370-0079
714 Negus Joyce 333-4103
715 Isaakson Ella 335-5089
716 Baden Arth 338-0978
801 Waldera August 332-3041
802 Stevenin Winifred 339-3951
803★Des Marais Jeanne 343-0041
804★Gaffin Mary
805★Julin Sue 339-3849
806 Oslund Fanny 332-5052
807 Seashore Hilma A Mrs 332-6341
808 Anderson Esther H Mrs 340-9004
809 Bongo Ruth 375-1879
810 Anderson Margt 370-0934
811★Kruckeberg Debbie 339-5712
812★Laurey Delores
813 Otting Marie L Mrs 339-2541
814★Johnson Florence 339-3137
815 Mattson Evelyn 341-3029
816★Rollie John 338-2447
901 Mitchell Agnes 339-8536
902★Stickney Barbara 338-6429
903★Campbell Joel 339-5012
904 Seeker Douglas 333-3590
905★Johnson Tim 338-4545
906 Severson Tekla 332-6526
907★Mac Donald Mildred 339-5416
908★Stout Blanche 339-5047
909★Swanson Ann 339-4522
910 Buske Valborg S Mrs 339-2555
911 Hall Martha L Mrs 333-7903
912 Lundberg Dora 333-6546
913 Kistler Lillian 339-9712
914★West Vern
915 No Return
916★Hinole Dorothy 339-5726
1001 Mahoney Nancy 339-0047
1002★Nyberg Carol 338-5964
1003 Simon Jane 339-2889
1004 Record Richd 339-5549
1005★Moritt Julie 333-1082
1006 Wiberg Charlotte 332-9188
1007★Johnson Eulalie 338-8857
1008★Reasland Millie 338-4073
1009 Johnson Gail 341-4282
1010 Stene Odd N 332-4863
1011 Lange Lori 332-6210
1012 Kunerth Florence 333-4813
1013★Gain Genieviève 338-6781
1014 Forst Marie 333-3762
1015 Larson Evelyn 340-9607
1016 Kuehl Agnes 339-3555
1101 Longren Ellen Mrs 339-1950
1102 Arnold Lyle 339-4932
1103 Banister John 338-0239
1104★Nugent Thos 338-9494
1105★Knapp Robt 340-9952
1106 Skiff Arolene A 341-4093
1107 Bongard Ann 338-0238
1108★Rudd Kenneth 339-4662
1109 Johnson Blanche L 333-6964
1110★Kyllo Ethel 338-0021
1111 Cullen Thos 341-2957
1113 Fisher Harvey 341-3736
1114★Behm Edith 333-9097
1115 Abraham Emily C 332-6920
1116★Erickson Ruby 339-1722
1201★Nicolay Kathleen 333-4663
1202 Butterfield Geraldine Mrs 333-0796
1203 Forslund Bertil G 333-7766
1204 Englert Dale 370-0964
1205★Blevin Ted 339-1900
1206★Thelle Clara 343-0144
1207 Langton Agnes M 332-5642
1208 Amirault Beatrice H 332-1937
1209 Zum-Mallen Birlella 375-0893
1210★Olsgard Lurane 370-0745
1211 Kaller Kathy 332-4756
1212★Beck Eliz 338-8716
1213★Henningfield Elsie 333-5177
1214 Lindstrom Beda 338-7564
1215 Erickson Rose 338-2040
1216★Christianson Edith 332-0245
1301 Hedstrom Mabel Mrs 332-9117
1302★Kroc Kathleen 338-2949
1303 George Dorothy 338-6297
1304★De Pew Leslie
1305★Winkler Mary 338-8363
1306★Breyette La Verne
1307 Johnson Rueben F 333-3720
1308 Suttles Gladys 339-2672
1309 Johnson Mildred G Mrs 333-5075
1310★Chapman Carl 338-2705
1311 Cushing Susan 341-0316
1312★Hennessey Robt 338-5335
1313 Caughey Lu Vern 338-1471
1314 Johnson Hannah 339-3059
1315 Lavers Erma 333-7586
1316 Nygren Louise 333-1653
1401 Birkman Christine Mrs 333-0007
1402 La Sota Geo 332-2977
1403 Anderson Helga E 332-1950
1404 Kloetzke Robt 341-4140
1405 Tkolkes Mark 338-4311
1406★Lenihan Evelyn 349-9014
1407 Shand David 341-3401
1408 Dahl Virginia Mrs 333-7848
1409 Gray Shirley 333-7069
1410 Granger Jeanette 339-2948
1411 Stanley Rona 339-0463
1412★Olson Tim 339-9210
1413★Johansson Signe 342-0119
1414 Cortipasse Wm 338-1372
1415★Maris Helen 332-7030
1416 Mc Graw Mary Ellen 333-8679
1501 Bertrand Gloria M 333-9138
1502★Jenson Johanna 332-2938
1503★Sandburg Jean 338-0637
1504★Lutz Beverly 338-8282
1505 Anderson Maybelle 333-3456
1506 Rucinski Le Nore 338-1194
1507 Van Feldt Rose 341-2101
1508 Peters Cassean 332-7619
1509 Cummings Elvira 375-0819
1510 Hallbeck Evelyn Mrs 332-0533
1511★Anderson Doreen 332-4718
1512 Edstrom Christine 339-0810
1513★Yeuh Nanda 339-5057
1514 Mabus Theresa 333-2019
1515★Mirten Helen 338-2491
1516★Widell Clara 338-9433
1601 Dombrawski Chester 338-2502
1602★Barnstable Lloy 349-9006
1603 Hurajt Nellie 333-8721
1604 Lundgren Albert 338-0259
1605★Hailey Thos
1606 Salomonsen Ethel A Mrs 333-8592
1607 Dehler Theresa J 332-8463
1608 O'Brien Rosella 332-0658
1609 Flitter Elsie 333-8459
1610★Hedy Miri 338-2839
1611 Norgren Reuben 375-1106
1612★Simmerman Eva 338-8021
1613★Hafick Elias 333-7588
1614 Davids Doris 341-2270
1615 Gamache Mary 341-3925
1616★Blodgett Verna 333-9132
1701★Strommen Brenda
1702 Miller Jennifer 340-9598
1703 Thewis Steph 375-1452
1704★Olson Bud
1705 Chen Kao-Ling
1706 Campion Edw 338-1471
1707 Perusich Cath 333-8059
1708★Berg Alice 338-4750
1709 Applegren La Vaughn 332-3472
1710 Fedderly Lorraine 338-8809
1711 Hoppe Helmer
1712 Hernandez Clodomiro 338-0090
1713 Fitch Charles 338-7402
1714 Rice Cassandra 332-1096
1715 Stang Audry 331-1149
1716 Princeli Helen 338-6137
1801 Wilson Evelyn A 336-7056
1802 Johnson Solomon 339-5054
1803★Allen Patricia 339-2236
1804★Donnelly Cindy 375-0136
1805 Tripp Mildred E 332-0913
1806 Johnson Lavinia A Mrs 333-1868
1807★Olson Wanda 333-8270
1808★Supalo Ruth 371-0453
1809 Lindemann Marion 370-0582
1810 Lorang Betty 332-0656
1811 Madetzke Kathleen M 333-9009
1812 Gilbertson Ruth 333-3878
1813★Milnar Belle 338-4783
1814★Eklund Philip 338-1897
1815 Folta Evelyn 338-3266
1816 Boyd Marguarita 332-3752
1901 Crandell Norma 339-7499
1902 Underwood Karen Mrs 333-0837
1903★Miklya Jeff 339-2243
1904★Schindeldecker Alice 349-9108
1905★Muchinski Andrea 333-0275
1906 Hawkinson Clara 375-9113
1907 Christenson Ruth V Mrs 339-5950
1908★Cameron Dean 339-7201
1909★Mallet Barbara 339-5014
1910 Prose Aileen M Mrs 338-5764
1911★Johnson Carl 339-3229
1912 Larsen Joyce 338-4207
1913 Erickson Audrey 332-0439
1914★Rutchick Oscar 332-8462
1915 Tuckage Veronica 330-6586
1916★Burns Lillian 333-8882
2001★Hamm Shellie 332-3150
2002 Sly Wm 341-5750
2003 Klose Mary A 370-0223
2004★Lwings Helen 333-9046
2005 Fritz Barbara 339-8146
2006★Bain Norma 333-4773
2007 Ransom Marjorie A 333-3096
2008 Godfrey John 332-6970
2009★Yarbrough Robt
2010 Wagner Blanche 333-6690
2011★Gustafson Carl 339-2818
2012★Everhardt Joyce 340-9635
2013 Bedard Gladys 338-8858
2014 Baker Deloris Mrs 333-7392
2015 Buttinhoff Eleanor 338-6906
2016 Kladt Esther 339-4180
2101 Knight Garnet 339-3021
2102 Black Elva Mrs 333-8615
2103★Haney Susan 339-7965
2104★Dahlstrom Marlis 333-8655
2105 Jukua Tillie 339-1062
2106 Arlandson Lucille 339-5934
2107 Blair Margt I Mrs 339-1178
2108 Boyd Mary 332-8142
2109 Bondhus Martha 333-2075
2110 Prestegard Eleanore 333-5370
2111 Aronson Lila Mrs 338-7472
2112 Gordon Josephine 341-2426
2113 Gerrard Anna 333-0694
2114 Mayhew May V 336-9873
2115★Wamsley Beverly 333-4743
2116★Brestrup Doris 338-9015
26TH AV S INTERSECTS 283
27TH AV S INTERSECTS
RIVERSIDE AV INTERSECTS
28TH AV S INTERSECTS
2801★Sikora K ⊕
2805 No Return
2813★Kirsch Martia S ⊕
2817 Woodward Clyde F ⊕ 333-2853
2819★Solas Zoe D Mrs 333-1569
2823 Tallman Marvel L ⊕ 339-4490
2827 Larson Christine M ⊕ 340-0498
2829★Smith Richd M ⊕ 371-0968
2833 Carlson Mark
29TH AV S INTERSECTS
2916 No Return
Croissants Bradford A ⊕ 341-4014
2920 Amoah B 338-6632
30TH AV S INTERSECTS
FRANKLIN TER INTERSECTS 176

9TH ST SE –FROM NE HARRISON ST SOUTHEAST 1 NORTH OF NE 8TH ST

ZIP CODE 55414
EAST HENNEPIN AV INTERSECTS
300★Baule John A 623-0758
302 Garrick Lee C ⊕
304 Spotts Mary E ⊕ 378-9047
306★Mandell Jack ⊕
308★Edwards David Wm ⊕ 331-3786
315 Ray Thos C ⊕ 378-7084
321 Ardito Marcella L Mrs ⊕ 378-1054
325 No Return
327★Engstrom Mark
★Kmcak Bob 378-3109
329★Murray Michl C 623-8210
331 Gulachek Romaine F ⊕ 378-3207
334 Persaud Ramesh ⊕ 623-3513
338 Ciesielczyk Alan L ⊕ 379-1837
339 Becker Raymond J ⊕
401 Apartments
101 Baker Wm E 378-1119
102 Baker William (Addl Sp)
103★Koisela Feyssa 623-3301
104★Hall Margene M 379-0622
105★Kordich Peter S 623-0834
106★Schaefer Philip A 378-9401
107★Gustafson Kevin B 378-1463
108★Chisholm Katie R 378-9373
201★Albrant Danl R 623-0715
202 Vacant
203★Jacobs Jane 379-1621
203★Bouldin John M 378-2412
204★Thompson J Malcolm 379-2013
205★Mc Laughlin Thos 623-4560
206★Buoen Janet 378-9609
207★Johnson Jill A 379-8140
208 Thoren Mary E 378-1743
301★Starks Todd N 331-8745
302★Leon Theodore 379-8837
303★Mc Kenzie Ann M 331-5009
304★Duffy Kevin Mark 379-3300
305★Zuculo Paulo F 623-4533
306★Thomas Sandra Y 623-3441
307★Knight Richd 331-8484
308★Anderson Charles 623-9058
404★Loy Timothy
STREET CONTINUED
408 Ramolae Michl D ⊕ 378-2860
410 Szagner Thos 623-8156
412 Erickson Leslie T ⊕ 332-2066
416 Kinoshita Karen C 379-1769
424★Saling Kenneth R 623-8288
426 Great Western hobby shop 331-6229
5TH AV SE INTERSECTS 18
5TH AV SE INTERSECTS
6TH AV SE INTERSECTS
622 Despatch Industries Inc 331-1873
802 American Spirits Corp prntg co 623-3333
829 Minnesota Filler Co paper prod mfrs 331-5933
9TH AV SE ENDS

215-A
10TH AV N –FROM N 2D ST SOUTHWEST 10 NORTH OF HENNEPIN AV

ZIP CODE 55401
WASHINGTON AV N INTERSECTS
N 3D ST INTERSECTS 9
N 4TH ST INTERSECTS
416★Holmes Harvey 371-9727
416½ Rindo
418★Knapp Leslie 371-9511
418½ Perricci Gertrude J Mrs 333-5847
420★Huisinga Dan 338-6588
N 5TH ST INTERSECTS
ZIP CODE 55411
519 Doc's Auto Salvage 338-4768
All American Cleaning carpets 338-4802
All American Products cleaning compounds 338-4802
A & D Tire Recycling 338-4802
OAK LAKE AV ENDS 8

10TH AV NE –FROM THE RIVER NORTHEAST

ZIP CODE 55413
WATER ST INTERSECTS
SIBLEY ST INTERSECTS
RAMSEY ST INTERSECTS
NE MARSHALL ST INTERSECTS
114 Lindfors
118★Goodwyne David 331-6306
★Jacobson Phillip ⊕ 331-8306
★Roach Pauline 623-6842
NE MAIN ST INTERSECTS
142 Schneider James M ⊕ 379-6337
NE 3D ST INTERSECTS 310

174-A
10TH AV S –FROM THE RIVER SOUTHWEST

ZIP CODE 55415
2D ST INTERSECTS
WASHINGTON AV INTERSECTS 4
240 Vacant
245 Vacant
247 Vacant
250 Vacant 76
S 6TH ST INTERSECTS
611 Apartments
620 Whitney Res (Dept Of Nursing) studt nurse res 332-7754
S 7TH ST INTERSECTS
700 No Return
707 Central Free Church 332-7722
710 Vacant
711 Central Free Church (Custodian House) 332-5018
S 8TH ST INTERSECTS 199
ZIP CODE 55404
E 14TH ST INTERSECTS
1411 Augustana Home Of Mpls (Side Ent) 333-1561
1500 Apartments
1★Cornica Scott 332-6853
2★Schell Jane 339-6773
3 Akkerman
4★Hetrick Lon 332-5269
5 Erickson Alice H 332-6445
6 Miller Caron 339-5175
7★Adamson Michelle 338-2043
8★Schwandt Marilee 338-6207
9 Hintz Betty
10★Foster J 338-4569
11★Nunes Susan 340-0361
12 Vacant
1508 Apartments
1★Juve Steve 332-0007
2★Robey John R 332-0116
3★Bloom M 338-1814
4★Skeie R E 338-3948
5 Vacant
1600 Apartments

Who Sells It? Is Answered by the Classified Business Lists in this Directory

NORWEST BANKS
Banking, and A Whole Lot More
MEMBER F.D.I.C.

 © R. L. Polk & Co.

The reproduction of R. L. Polk & Co. directories has been made in accordance with the terms and conditions of an agreement between Historical Information Gatherers, Inc. (HIGs), and R. L. Polk & Co. The directories may not be further reproduced without permission.

STEEL STRUCTURES, INC.
821 NINTH AVENUE SOUTHEAST
MINNEAPOLIS, MINNESOTA 55414
(612) 623-1000

PARKLINE, INC.

SINCE 1946
VARCO-PRUDEN BUILDINGS
AMCA INTERNATIONAL
WHEN YOU KNOW WHO WE ARE, YOU WON'T BUILD ANY OTHER WAY.

S 9TH ST–Contd

1202-1204 Not Verified (3 Apts)
1205 Kitzerow Lynn L [4] 333-7383
1206★Thiele Clara M 343-0144
1207 Not Verified
1208 Amiriault Beatrice H [2]+ 332-1937
1209 Eklund Mildred [3]
1210 Olsgard Lurane [6] 370-0745
1211-1212 Not Verified (2 Apts)
1213 Henningfield Elsie [6] 333-5177
1214 Lindstrom Beda [9]+ 338-7564
1215 Erickson Rose G [9]+ 333-2040
1216-1302 Not Verified (3 Apts)
1303 George Dorothy [9]+ 338-6297
1304 Not Verified
1305 Winkler Mary [6] 338-8353
1306 Olson Dorothy [3] 371-9323
1307 Harpeneau Colleen [3]
1308 Winker Sean [3]
1309 De Larea Donna [3]
1310 Not Verified
1311 Osova Susan [4] 341-0316
1312 1313 Not Verified (2 Apts)
1314 Johnson Hannah M [9]+ 339-3059
1315-1316 Not Verified (2 Apts)
1401 Haug Sandy [4]
1402 Not Verified
1403 Anderson Helga E [9]+ 332-1950
1404 Durkhart Jay [4]
1405 Tholkes Mark [4] 333-4311
1406 Lenihan Evelyn A [6] 349-9014
1407 Green Irene M [4] 338 3147
1408 Scott Heather [2]
1409 Grey Shirley [3]
1410 Granger Jeanette [9]+ 338-5840
1411 Not Verified
1412 Abrahamson Sheri [3]
1413 Not Verified
1414 Cortopassi Wm & Doris E [4] 338-1372
1415 Nicolay Kath J [4] 333-4663
1416 Mc Graw Mary Ellen [9]+ 333-8679
1501 Not Verified
1502 Heyman Sandra [3]
1503-1505 Not Verified (3 Apts)
1506★Rucinski Lenore R 338-1194
1507 Von Feldt Rose L [4] 341-2131
1508 Peters Cassean Sister [9]+ 332-7619
1509 Hawkins Florence [3] 333-2005
1510 Hallbeck Evelyn [9]+ 332-0033
1511 Thorpe Mickey [3]
1512 Not Verified
1513 Taylor John [3]
1514 Mabus Theresa [9]+ 333-2019
1515 Mertes Helen C [4] 338-2491
1516 Widell Clara H [6] 339-9433
1601 Not Verified
1602 Barnstable Lloyd H & Helen F [6] 349-9006
1603 Not Verified
1604 Ursin Otto [4] 332-9161
1605 Rose Max [4] 339-6641
1606-1608 Not Verified (3 Apts)
1609 O Konek Loretta T [4] 333-6230
1610 Not Verified
1611 Norgren Reuben [9]+ 375-1106
1612 Not Verified
1613 Hufick Elias & Donna J [6] 333-7588
1614 Seldon Pearl M [4] 340-1721
1615 Englert Dale [3] 339-4468
1616 Not Verified
1701 Ingersoll Sully [3]
1702 Miller Jennifer [9]+ 340 0722
1703 Furman Alice [4] 333-2807
1704 Casper Brian [3]
1705 Chen Kuo-Ling [9]+
1706 Not Verified
1707 Perusich Cath [9]+ 333-8059
1708 Tilseth Barbara E [3] 338-7551
1709 Applegren Lavaughn [9]+ 332-3472
1710 Fedderly Lorraine G [9]+ 338-8809
1711 Hoppe Hilmer [9]+
1712★Roba Aliye 339 7410
1713 Not Verified
1714 Bell Lula [5]
1715 Not Verified
1716 Princell Helen M [9]+ 338-6419
1801 Weibelhaus Theresa [3]
1802 Kudusan Solomon [9]
1803 Tsegu Michl [3] 333 6542
1804 Donnelly Cindy [6] 375-0136
1805 Mathews Harry G [4] 332-4160
1806 Not Verified
1807 Olson Wanda F [9] 343-0115
1808 Supalo Ruth [6] 371 0453
1809 Lindemann Marion L [9]+ 370-0582
1810 Not Verified
1811 Edwardson Carol [4] 333-5469
1812 Gilbertson Ruth E [9]+ 333-3878
1813 Rosenwald Carol A [4] 338-3912
1814 Eklund Phillip G [6] 338-1897
1815 Folta Evelyn [9]+ 338-3286
1816 Stewart Sam [3]
1901 Not Verified
1902 Underwood Karen [9]+ 333-0637
1903 Canner Rebecca [3] 339 6941
1904 Not Verified
1905 Heimei Mary [3] 341 2047
1906 Hawkinson Clara [9]+ 375-9113
1907 Christenson Ruth V [9]+ 338-5959
1908 Neilson Teresa [3]
1909 Lawrence Maxine [4] 338-3861
1910 Prose Aileen M [9]+ 338 5784
1911 Not Verified
1912 Larsen Joyce M [9]+ 338-4207
1913 Not Verified
1914 La Pointe Peggy [3] 333-3622
1915 Cook Floy M [4] 375-1662
1916 Not Verified
2001 Johannesen Sigrud [4] 342-0119
2002 Holmstad Kathy [3]
2003 Klose Mary A [9]+ 370-0223
2004 Ward Hazel [4] 341-4407
2005 Not Verified
2006 Bain Norma [6] 341-2207
2007 Schaffenberg Della M [4] 332-3839
2008 De Pew Leslie [4] 333-5992
2009 Yarbrough Robt O [6] 339-8768
2010 Not Verified
2011 Gustafson Carl L [6] 339-2610
2012 Everhardt Joyce A [6] 340-9635
2013 Bedard Gladys [9]+ 388-8836
2014 Baker Delores H [9]+ 333 7202
2015 Buttenhoff Eleanor [4] 338-6906
2016-2101 Not Verified (2 Apts)
2102 Black Elva [9]+ 339-8015
2103 Schroblgen Paul [4] 339-6755
2104 Not Verified
2105 Bloom Lewis [3]
2106 Arlandson Lucille [9]+ 339 5934
2107 Blair Margt I [9]+ 339-1178
2108-2109 Not Verified (2 Apts)
2110 Prestegard Eleanore V [9]+ 333-5370
2111 Aronson Lita [9]+ 338-7472
2112 Not Verified
2113 Thompson Leoris [3] 340 0484
2114 Not Verified
2115 Wamsly Beverly [6] 376-9029
2116 Brestrup Gerald H [6] 338-7016
• 26TH AV S INTERSECTS

263

• 27TH AV S INTERSECTS
• RIVERSIDE AV INTERSECTS
2801 Sikora K A [6] ⊛ 375-1696
2805 Jamison Gifford A [4] ⊛ 338-5863
Walters Judith K 338-5863
2813 Kirsch Martin S [6] ⊛
2817 Woodward Clyde F & Betty E [9]+ ⊛ 333-9553
2819 Not Verified
2823 King G A & Maribel [4] ⊛ 339-4490
Tallman Trent T 339 4490
2827 Not Verified
2829 Smith Richd M [6] ⊛ 371-0968
2833 Carlson Mark [6]
• 29TH AV S INTERSECTS
2916 Wilson V M [4] 333-8032
2915★Darushia Lillian M
2916 Croissants Bradford A [9]+ 341-4014
Lwr Mittelstedt Richard E [3] ⊛ 333-6318
• 30TH AV S INTERSECTS
• FRANKLIN TER INTERSECTS
918 HOUSEHOLDS
193 BUSINESSES

176

9TH ST SE –FROM E HENNEPIN AV SOUTHEAST 1 NORTH OF NE 8TH ST

• **ZIP CODE 55414**
• EAST HENNEPIN AV INTERSECTS
300★Chalupnik Michl ⊛ 379 1579
Mc Farling Donald III 379-1579
302 Human Gerald A & Johnna K Torres [4] ⊛ 379 4427
Garrick Lee C 379-4427
Woskoff John A 379-4427
304 Cockburn Julio D [4] ⊛ 331-4526
306★Edwards David Wm ⊛ 331-3766
Mandel Steven C 331-3766
Hoffman Wm J 331-3768
308★Grove S J ⊛ 331-2731
Hoffmann Wm J 331-2731
Mahoney M E 331-2731
316 Ray Thos C & Barbara H [9]+ ⊛ 378-7084
321 Ardito Marcella L [9]+ ⊛ 378-1054
325★Dale Sandy 379 3069
Hill Stephanie 379-3069
Peterson Renee 379-3069
327★Lauer Anthony 378 2951
Wegen Jim 378-2951
Mc Hugh Jeff 378 2951
329★Johnson Brett 623-9587
Reno Jan 623 9587
Schuller Jeff 623-9587
Reno Jaci 623 9587
Westlin Peter 623-9587
Webster George IV 623-9587
331 Gulachek Romaine F & Audrey A [9]+ ⊛ 378 3207
334 Persaud Ramesh & Joy [9]+ ⊛ 623 0513
338 Ciesielczyk Alan L & Lourdes Y [9]+ ⊛ 379-1437
339 Becker Raymond J & Mary R [9]+ ⊛
401 Apartments
101 Baker Wm E & Cherie A [9]+ 378-1119
101 Baker Bradley S 378-1119
102 BAKER WILLIAM (ADDL SP)
103 Ketsela Feyssa [6] 623-3301
103 Levisan Rut 623-3301
104★Knudsen Kurt J 331-7115
104 Machowicz Mark 331-7115
105★Chankwitz Craig 623-3883
106 Schaefer Philip A [6] 378-9401
107★Wren W 623-9366
107 Denson W 623-9366
108★Baker Veverly
108 Malone P
108 Baker Veverly
201★Lemere Lynn 331-3466
201 Clauser Mary 331-3486
202★Kraft Todd 623-0179
203★Becker Lisa 379-2602
204★Mullen Jennifer 378-0784
204 Salinger Andy 378-0784
205 Berglin J [3]
206★Morin Gordon 379-0154
207★Thompson Holly 331-6417
207 Tyus Bobby Ann 331-6417
208 Not Verified
301★Alonso Irasema 331-3963
301 Krusell Per 331-3963
302★Mielke Thomas P 331 9366
302 May Saul 331-9366
303★Nikolanie John 331-7253
304★Brown P
304 Nelson J
305★Feyissa Almaz 623 3799
305 Iacone A 623-3799
306★Wendt L 331-6250
307★Bouldin Michl J 379-2267
308★Spontak J
308 Spontak K
404★Werhowski Dan & Kathy L 331-8784
406 Ramolae Michl D & Beverly A [9]+ ⊛ 378-2863
410 Not Verified
412★Hannahs Wm ⊛ 331 8785
Gilbertson Gusto 331-8785
416★Kwon Ju Ill 379-8377
424★Leier Jeannie 331-4391
426 Train R Russ-B [3] 331-6229

18

• 5TH AV SE INTERSECTS
500 CHILDREN'S LEARNING SERVICE childrens program 331-5261
• 6TH AV SE INTERSECTS
622 CARLSON STORE FIXTURE COMPANY 378-3833
CUSTOM MANUFACTURING 379 2432
801 AMERICAN SPIRIT GRAPHICS CORP prntg co 623-3333
815 SHEET METAL CONNECTORS INC (S E PLANT)
816 LIGHTHOUSE INC 927-9080
829 MINNESOTA FILLER CO paper prod distr 331 5933
900★Klatt Tayne 623-0285
Hall Jason 623-0285
Kreuzer Pamela O 623-0285
902★Johnston Kristen 623-0085
Donauser Jenn 623-0085
Holm Kim 623-0085
904★Geiger Matthew P 331-2303
Christiansen Erik 331-2303
906★Mc Donald Heather 331-9270
Kosma Susie 331-9270
Kasid Leslie 331-9270
908★Mc Neely Stefanie 331 9408
Schnier Monica 331-9408
Severmann Bobby Jo 331-9408
909★Johnson Kirk
910★Christenson Julie 331-4694
Chatfield Jennifer 331-4694
Smith Wendy 331-4694
912★White Terri 623-4338
Knutson Debbie 623-4338
Zahler Sheila 623-4338
914★Imsand Jay 378-1675
Lien Michl 378-1675
Salmi Peter 378-1675
916★Schaeffer Gordy 623-8015
Kanne Tyson 623-8015
Jones Anthony 623-8015
918★Nelson Peter 623-3991
Nedelcoff Alex 623 3991
Schepers Bill 623-3991
920★Cornell Cathleen 379-0515
Dohlmeier Julie 379-0515
Krogsney Jennifer 379-0515
922★Derko Mark 378-0515
Magnuson Eric 378-0515
Ackerman Joe 378 0515
Mc Ardle Michl 378-0515
924★Hall Greg 623 8283
Cruz Anthony 623-8283
Kalis Todd 623-8283
926★Jones Mike 379-8416
Henzel John 379-8416
Green Keith 379-8416
• 9TH AV SE ENDS
59 HOUSEHOLDS
5 BUSINESSES

215-A

10TH AV N –FROM N 2D ST SOUTHWEST 10 NORTH OF HENNEPIN AV

• **ZIP CODE 55401**
• N 2D ST INTERSECTS
• WASHINGTON AV N INTERSECTS
• N 3D ST INTERSECTS
• HWY I-94 RAMP INTERSECTS

3

• N 3D ST INTERSECTS
• N 4TH ST INTERSECTS
416 Not Verified
418½ Blackburn Steven [3] 339-7707
420 Hursinga Danl J [2] 338-6588
420½ Welch Danl L [4] 341 4303
• N 5TH ST INTERSECTS
• **ZIP CODE 55411**
519 DOC'S AUTO SALVAGE 338 4788
520 MAPLES RAGSTOCK (whse) 333-6576
SHAMROCK INDUSTRIES shipping & receiving whse 332-2100
• OAK LAKE AV INTERSECTS
4 HOUSEHOLDS
1 BUSINESS

8

10TH AV NE –FROM THE RIVER NORTHEAST

• **ZIP CODE 55413**
• SIBLEY ST INTERSECTS
• (NOT OPEN BETWEEN SIBLEY ST & RAMSEY ST
• RAMSEY ST INTERSECTS
• (NOT OPEN BETWEEN RAMSEY & NE MARSHALL)
• NE MARSHALL ST INTERSECTS
114 Not Verified
114 Baily Susan [4]
118 Kitzerow Mark [3] Burns [3]
• NE MAIN ST INTERSECTS
142 Schneider James M [9]+ ⊛ 379-8337
• NE 2D ST INTERSECTS
5 HOUSEHOLDS

174-A

10TH AV S –FROM 1 NORTH OF S 2D ST SOUTHWEST 3 EAST OF PORTLAND AV

• **ZIP CODE 55415**
32 Not Verified
• S 2D ST INTERSECTS
• WASHINGTON AV S INTERSECTS

4

• WASHINGTON AV S INTERSECTS
230 MUSE TEN CENTER ofc bldg 348-8716
Rooms
100 MUSE TEN SERVICES sec serv 342-4242
201 203 Vacant (3 Businesses)
204 OPTICAL RESOURCES 342-4052
204 ENVISION OPTICS INC optical goods ret 342-4052
207-210 Vacant (4 Businesses)
211 BAKER GROUP DESIGN graphic design 348-4479
212 PREMIER TECH comp serv 333-4373
213 PREMIER TECH (ADDL SP)
214-215 Vacant (2 Businesses)
216 CUSTOM INTERACTIVE CHARACTER INS fin consit 376-9706
217 BRENNA GROUP THE 371-4413
218-219 Vacant (3 Businesses)
220 CONFERENCE ROOM
301 NATIVE AM ASSOC local journalists 376-0441
302 QUINNOWEN COMMUNICATIONS
303 CUSTOM INTERACTIVE CHARACTERS INC
304 METRO MARKETING SERV advertising 330 9080
305 307 Vacant (3 Businesses)
308 STRATEGY I I I GROUP
309 Vacant
310 I C I DESIGNING 342-0055
311 Vacant
312 TUCKER & ASSOCIATES 342-4013
312 Vacant
313 AGSG & ASSOC 339-0688
314 Vacant
315 BRANSTINGHAM ARCHITECTS designing-planning 338-6622
316 MC SMITH PACKAGE & DISPLAY 342-4488
317-320 Vacant (3 Businesses)
320-240 Vacant (2 Businesses)
247 Cowles John & Sage F [4] ⊛ 340-1378
• S 3D ST INTERSECTS

76

• S 6TH ST INTERSECTS
629 NATIONAL KIDNEY FOUNDATION OF THE UPPER MIDWEST 337-7300
• S 7TH ST INTERSECTS
707 CENTRAL FREE CHURCH 332-7722
711 CENTRAL FREE CHURCH (CUSTODIAN HOUSE) 332-5018
• S 8TH ST INTERSECTS
• E 14TH ST INTERSECTS

S 9TH ST

Vantassel Chester E & Mabel [9]+ ... 371-0308
ⓝVuong Van H ... 664-0008
ⓝWamsley Odis B ... 375-9029
ⓝWard I E ... 338-0992
ⓝWarsame Faduma ... 664-1745
ⓝWatts Earl C ... 339-3918
ⓝWeidt J B ... 339-7660
ⓝWeis A C ... 338-5310
ⓝWeldegebriel Worku ... 337-0326
ⓝWelshinger S ... 339-2884
ⓝYobbe G ... 339-4364
ⓝZegita Tsegaye ... 337-0758
19 Cook Floy M [9]+ ... 375-1682
201 Aschoff Thomas S [9]+ ▲ ... 341-3752
207 Bozeman Beanne [7] 376-0595
212 Nygren Shirley H [8] 332-3371
303 Gates Martha E [5] ▲ ... 371-0710
306 Nelson Margaret B [1] ... 339-0024
309 Brezny Marlys I [9]+ 339-5304
402 Chekol Messeret [6] 338-6830
407 Gleske Eileen W [9]+ ▲ ... 332-2596
501 Wanner Carol V [9]+ 332-0354
503 Kulander Helen L [9]+ ... 339-0824
504 McClure George C [7] ... 376-7588
512 Palmdahl June M [9]+ ... 333-2657
514 Rogers Patricia C [9]+ ... 343-0278
518 Nietz Lorraine M [9]+ ... 333-4974
611 Graves Marilyn M [9]+ ... 339-2812
614 VonJeldt Agnes V [2] 673-0038
707 Schmidt Leona A [5] 339-3848
711 Akimova Tatiana I [4] 359-9046
712 Kubrie Fikade D [5] 341-0160
713 Dorr Betty L [2] ... 904-2581
804 Oconnor Joan M [4] 288-0572
810 Anderson M R [1] ... 370-0934
1002 Fikru Almaz W [3] 204-0822
1007 Borgwardt Clarence [9]+ ... 371-0514
1008 Reasland Mildred E [9]+ ... 338-4072
1014 Ibsa Jamal [1] ... 330-0011
1109 Hartzmann Virginia M [3] ... 332-2417
1112 Jarrett Theon [4] ... 339-1997
1114 Wako Mustafa G [2] 321-0973
1207 Konecny Joseph J [4] ▲ ... 339-6892
1210 Olsgard Lurane L [9]+ ... 370-0745
1212 Bergeron Margaret A [2] ... 371-9552
1301 Horvath Timothy J [4] ... 672-9741
1305 Winkler Maryjane J [9]+ ... 338-8353
1307 Sandin Alfred B [6] 375-1372
1315 Johnson Paul E [9]+ ... 339-9058
1316 Kimesso Workie L [9]+ ... 339-2401
1402 Beyene Genet A [8] 904-1545
1408 Dehn Barry [5] ... 339-1497
1412 Lorang Betty R [4] 341-9913
1505 Sheehan Mary A [3] ... 376-9011
1507 Ostby Gordon O & Beverly [5] ▲ ... 729-4773
1609 Okonek Loretta T [9]+ ... 333-6230
1614 Sheldon Elsie [9]+ ... 340-1721
1707 Krechetova Galina I [2] ... 305-1850
1710 Fedderly Lorraine G [9]+ ... 338-8809
1713 Rowland Kathleen [1] ... 337-0552
1714 Ulecht Patricia F [6] 376-7626
1807 Bashir Chiyo [2] ... 339-4475
1816 Galelka Baffa [1] ... 321-0463
1906 Hines Doris M [5] ▲ ... 332-3778
1914 Lapointe Melissa M [9]+ ... 333-3522
2004 Sanford Elizabeth D [6] ... 338-5364
2006 Pevzner Alexei [6] ... 339-2914
2007 Musse Mustafa A [5] ... 673-9622
2009 Yarbrough Roberto O [9]+ ... 339-6768
2010 Isaq Ahmed M [4] ... 339-4895
2110 Larson Janelle M [3] ▲ ... 338-4207
2112 Yusuf Jemal A [4] ... 371-9574
+27TH AVE S INTERSECTS
+RIVERSIDE AVE INTERSECTS
2801 Sikora Kathleen A [9]+ ▲ 375-1696
2805 Jamison Gifford A [9]+ ▲ 338-5863
ⓝWatters Judith K ... 338-5863
2813 Brown Edward J [9]+ ▲ ... 305-0763
2817 Woodward Clyde F & Betty [9]+ ▲ ... 333-2553
2823 King Gary A [9]+ ▲ ... 339-4490
2827 Carlie Chris [1] ... 321-0041
2829 Marcaccini Deryk G [2] ▲ 359-9734
+29TH AVE S BEGINS
2916ⓝCroissant Brad A ... 341-4014
Wilson Vivian M [9]+ ▲ ... 333-8032
2920ⓝBrackley Nicole T ... 672-9572

S 9TH ST

ⓝMittelstedt R ... 333-6318
+30TH AVE S INTERSECTS
BUSINESSES 126 HOUSEHOLDS 708

10TH AVE E (SHAKOPEE)-FROM 999 HOLMES ST S EAST

+10TH AVE W BEGINS
· ZIP CODE 55379 CAR-RT C006
200 RIVER OF LIFE COMMUNITY CHURCH religious orgs ... 496-0660
SHAKOPEE SENIOR HIGH SCHOOL elmntry scndry sch ... 496-5152
+LEWIS ST S ENDS
+SOMMERVILLE ST S ENDS
333 Dubbe Thomas A [9]+ ▲ ... 445-2286
+SPENCER ST S INTERSECTS
+MAIN ST S INTERSECTS
707 Jabs Julius C [5] ▲ ... 445-3225
708ⓝFisher Roger A ... 445-7376
· ZIP CODE 55379 CAR-RT C001
ⓝWard Heidi ... 445-1603
· ZIP CODE 55379 CAR-RT C006
715 Peterson Darlene A [9]+ ▲ 445-1674
+MARKET ST S INTERSECTS
+MINNESOTA ST S INTERSECTS
+DAKOTA ST S INTERSECTS
· ZIP CODE 55379 CAR-RT C010
1026 Theis Dorothy R [8] ▲ ... 445-2396
+PRAIRIE ST S INTERSECTS
· ZIP CODE 55379 CAR-RT C006
1205 HIGHER GROUND CHRISTIAN FELLOWSHIP religious orgs ... 445-6148
1335ⓝKocsis Kinga M ... 496-6700
PARK NICOLLET MEDICAL CENTER medical clinic ... 445-1305
· ZIP CODE 55379 CAR-RT C010
1342 Samstad Lawerence E [9]+ ▲ ... 445-9796
+NAUMKEAG ST S INTERSECTS
· ZIP CODE 55379 CAR-RT C006
1401 Engler Duwayne C [9]+ ▲ 445-7654
1403 Markve Margaret M [4] ▲ 445-6339
1405 Klehr Theodore L [9]+ ▲ ... 445-5142
1407 Rosen Daniel J [5] ▲ ... 445-4792
1411 Skok Mary C [9]+ ▲ ... 496-1843
1415 Schmidt Carla M [9]+ ▲ ... 496-2702
1417ⓝChristopherson Brenda A 445-9417
1421 Larson Laurel A [5] ▲ ... 496-2165
1423 Herrmann Anthony L [9]+ ▲ ... 445-3994
1424 Listrude James D [9]+ ▲ ... 445-6819
1425 Estenson Mary J [9]+ ▲ ... 496-2223
1427ⓝBravo Daisy E ... 445-8093
1431ⓝVohnoutka Francis L ... 445-1621
1435 Vendel William J [7] ▲ ... 445-0651
+SHAWMUT ST S BEGINS
1522 Ulven Joyce E [4] ▲ ... 496-0142
+LEGION ST S BEGINS
+MARSCHALL RD INTERSECTS
+SIBLEY ST S INTERSECTS
+RAMSEY ST S INTERSECTS
1710 Tiegs Marcia L [9]+ ▲ ... 445-6836
1716ⓝBahr Calvin C ▲ ... 403-0772
BURVILLE WAYNE PLUMBING plumb-htg-a'c ... 445-4173
+SWIFT ST S INTERSECTS
+MILLER ST S INTERSECTS
1821 Liesmaki Suzanne M [9]+ ▲ ... 445-7118
1833 Reed Bonnie L & Donna [9]+ ▲ ... 445-5940
1836ⓝBeckman John ... 496-0785
+MERRIFIELD ST BEGINS
+SHAKOPEE AVE E INTERSECTS
BUSINESSES 5 HOUSEHOLDS 29

10TH AVE N (EDEN PRAIRIE)-

· ZIP CODE 55343 CAR-RT C006
6 TWIN LAKES MESSENGER busn svcs ... 945-9456
41 BEARPATH INSURANCE SERVICES ins agts'svcs ... 932-0899
BUSINESSES 2

10TH AVE N (HOPKINS)-FROM 999 MAINSTREET NORTH

+10TH AVE S BEGINS
· ZIP CODE 55343 CAR-RT C006
5 HOPKINS HAIR HOUSE beauty shops ... 938-1313
7 FREDS ORTHAPEDICS sh rpr shshne prlr ... 938-2622
8 FRAME DESIGN misc rtl strs 936-9844
10 FORTE SEWING fab txtle prdts ... 938-8739
MERRIAM PARK COMPANY nrsdntl bldg oprs ... 938-8440
TELSTAR mtn pctre vdeo pro ... 938-5611
41 FINANCIAL SECURITY INSURANCE ins agts'svcs ... 939-9791
OROURKE AGENCY ins agts'svcs ... 932-7219
ⓝRogers Gregory D ... 939-9791
WARNER HENRY T CO ins agts'svcs ... 938-9190
+1ST ST N INTERSECTS
+RAILROAD CROSSES
· ZIP CODE 55343 CAR-RT C023
121 Smith Christy A [9]+ ▲ ... 938-5883
125 Strom Mark K & Brenda [9]+ ▲ ... 938-3966
126 Carlson Mark D [5] ▲ ... 930-9717
129 SWANSON DIANNE M child day care svcs ... 935-9783
130 Post Thomas S & Monica [5] ▲ ... 931-9936
133 Giving Nancy L [5] ▲ ... 938-1852
137 Olson Haakon [9]+ ▲ ... 938-8814
140 Stepanek Isabelle [9]+ ▲ ... 938-8620
145 Lagrange Dennis E & Laurie [9]+ ▲ ... 933-6765
148 Klatt John R Jr [9]+ ▲ ... 938-6494

10TH AVE N (H)

+2ND ST S INTERSECTS
201 Running Nicole R [8] ▲ ... 930-9228
202 Kaplan Philip [5] ... 933-1211
205 Andersen Florence A [9]+ ▲ ... 938-8436
209 Maier Kathleen A [9]+ ▲ ... 933-5091
213 Kruse Dale H [4] ▲ ... 936-7584
ⓝSneer Timothy ... 936-7584
214 Augustin Ricky L & Teresa [9]+ ▲ ... 933-0643
217 Swanson Dean M [9]+ ▲ ... 938-2600
221 Hoogenakker James M & Pamela [9]+ ▲ ... 930-0205
222ⓝKohorst Dave ... 933-4886
225 Gallagher Cynthia L & John [9]+ ▲ ... 935-4503
226 Caron John G [9]+ ▲ ... 936-0907
229 Hazuka Frank R [9]+ ▲ ... 938-6685
230 Kenstad Margaret C [9]+ ▲ 933-7552
233 Brendalen Carey A [3] ▲ ... 933-1306
234ⓝHedin Katherine ... 939-0527
Quady Bruce A [9]+ ▲ ... 939-0527
237 Kurtz Mathilda S [9]+ ▲ ... 938-5374
245ⓝRyan Lisa ... 938-5558
301 Bataille Bryan C & Elisabeth [2] ▲ ... 988-9044
302 Lutter Eileen D [9]+ ▲ ... 938-8898
306 Jenny Thomas F & Ann [9]+ ▲ ... 935-1633
308 Beresford Brian P [6] ▲ ... 933-2438
315 Newhouse Gary L & Rosemary [4] ▲ ... 938-8283
318ⓝMcCauley Terry ... 938-8592
319 Hersman John J & Helen [9]+ ▲ ... 938-7298
325ⓝPaulsen Cathy ... 938-7748
ⓝPaulsen Curt ... 938-7748
328 Mischke Todd A [8] ▲ ... 939-8000
329 Swatosch David F & Mary [9]+ ▲ ... 938-1067
333 Curtis Wilson J [9]+ ▲ ... 938-9600
334 Mathison Michael W & Deborah [9]+ ▲ ... 938-6773
338 Binus Leonrd D [3] ▲ ... 933-4249
341 Ebner Paul L [9]+ ▲ ... 938-7864
345 Morgan Roger E [9]+ ▲ ... 938-2678
346 Radde Jeffrey A [5] ▲ ... 935-5858
+4TH ST N INTERSECTS
402 Berg Sheldon L [9]+ ▲ ... 933-4452
ⓝCummings M ... 933-4452
405 Johnson Lee A [5] ... 935-9787
410 Gorman Sally K [9]+ ▲ ... 933-4000
BUSINESSES 10 HOUSEHOLDS 50

10TH AVE N (MINNEAPOLIS)-FROM 981 WINNETKA AVE N WEST

· ZIP CODE 55401 CAR-RT C006
416 Stevenson Larry E [1] ... 341-4077
418ⓝRichter Ronald ... 339-9584
418½ Bourdaghs Jeannine A [9]+ ... 338-2127
420 Lind Priscilla L [6] ... 341-4303
+LEWIS RD BEGINS
· ZIP CODE 55427 CAR-RT C015
8121 AMERICAS MEDICAL MARKETPLACE busn svcs ... 545-5760
RED LINE HEALTHCARE CORP medical hosp equip ... 545-5757
· ZIP CODE 55427 CAR-RT C018
8300 COFFEE MILL busn svcs. 544-3317
N S I-GRISWOLD CORPORATION merch mach operatrs ... 542-1148
8325 CONQUEST BINDERY bkbinding rltd wor ... 591-1730
8341 FRANKLIN PRESS commrcl prtng lith ... 546-7656
8357 LANDSCAPE platemaking srvcs ... 545-1550
8360 MARPAX printing ink ... 546-8333
8365 FAITH WORLD OUTREACH CENTER religious orgs ... 544-2582
8379 SCHU'MARKETING ASSOCIATES plumb-htg sup ... 593-5616
8405 SECOND HARVEST FOOD BANK MINNEAPOLIS indvdl family svcs ... 593-9844
8443 TOTALLY ORGANIZED misc hmfrnshngs str ... 797-9930
8459 A D X DISTRIBUTION CO misc publishing ... 595-5400
ADX DISTRIBUTION drct ml advrtsg svc ... 545-6479
EVENTIONS mgmt cnslng svcs ... 595-5412
8511 FRITZ R E tabacco prdts. 545-8856
+BOONE AVE N INTERSECTS
8810 MC LAUGHLIN GORMLEY KING CO agrchrl chem ... 544-0341
+DECATUR AVE N INTERSECTS
9000 CURTIS CIRCULATION COMPANY bks prdcls nwsppr ... 544-1705
SAINT MARIES GOPHER NEWS bks prdcls nwsppr 546-5300
9020ⓝBenjamin Paul ... 497-3581
· ZIP CODE 55427 CAR-RT C020
9100 HARKRAFT mll doors sash tr ... 544-4478
9200 DART ADVANTAGE WAREHOUSING genl wrhsg
DEDICATED LOGISTICS genl wrhsg ... 541-5336
+MENDELSSOHN AVE N INTERSECTS
· ZIP CODE 55441 CAR-RT C024
9621 LINDSTROM CLEANING & CONSTRUCTION sngHam hsng cnstr ... 544-8761
9714 BANNER ENGINEERING CORP relays ind control ... 544-3164
9724 A A A PAY TELEPHONE SYSTEMS busn svcs ... 544-1260
CHOICETEL tele comm ... 544-4876
HYDRO-BIKES boat dealers ... 545-6050
9755 AMERICAN US ROOFING & SIDING constr mtrls ... 545-1273
9806 ENVIRO-ACOUSTICS CO srgcl appl suppls ... 542-8665

10TH AVE N (M)

9812 Humenik Michael J [9]+ ▲ 545-6059
9818 Salmon Fred D Jr [9]+ ▲ 545-9014
+NATHAN LN N INTERSECTS
9835 P & H WAREHOUSE SALES farm garden mach ... 542-1188
9865 BENNEROTTE MARKETING AGENCY plumb-htg sup ... 544-8611
9905 ASPHALT DRIVEWAY CO ST PAUL hwy str constr ... 938-0505
+TRENTON CIR N BEGINS
10717 1A Kreitz David W [1] ... 546-5582
1C Christianson Lois M [8] ▲ ... 595-8885
2D Tolkkinen David P [4] 525-9572
3A Behrman Wane M [5] 591-5947
4A Larson Hilding G [9]+ 545-7984
4C Allen Richard W [8] ... 545-4817
4D Kielty Joseph A [9]+ ▲ ... 544-7335
6D Nichols Janet A [9]+ ▲ ... 591-0969
7B Johnson Christopher T [3] ... 544-3104
8A Pearson Stephan L [3]+ ... 591-1016
8D Miller Jeanette R [7] ... 525-1145
9D Neudecker Joan M [9]+ ... 542-3103
12C Witte David B [9]+ ▲ ... 546-9206
12D Gardner Madeline V [9]+ ▲ ... 545-3278
13B Breen Patrick M [9]+ ▲ ... 545-4883
14A Wiggin Ross B [9]+ ... 593-3881
14C Smith Paul L [9]+ ▲ 546-0320
19C Hackbarth David V [9]+ ... 546-3562
A Berkholz Lillian A [9]+ ▲ ... 545-4175
+S SHORE DR INTERSECTS
· ZIP CODE 55441 CAR-RT C001
13200 ALL SYSTEMS INSTALLATION elec work ... 593-1330
DAL-TILE brck stn rltd mtr ... 593-7666
LARSON GUSTAVE A COMPANY relrgtn equip sppl ... 546-9506
E EIS elec appratus equip ... 540-9929
13400 ELLISON MACHINERY CO OF MINN indus equip ... 545-9699
+XENIUM LN N INTERSECTS
BUSINESSES 37 HOUSEHOLDS 28

10TH AVE N (PLYMOUTH)-

· ZIP CODE 55447 CAR-RT C018
14510 Dubbin Brent A & Delayne [9]+ ▲ ... 473-0577
14515 Mattson Richard J [9]+ ▲ ... 475-1623
14520ⓝWeickert Joseph W ... 475-3173
+ITHACA LN N INTERSECTS
14610 Burns Roger W & Linda [9]+ ▲ ... 475-0714
14620 Gould Sophie M [9]+ ▲ ... 473-8147
+VICKSBURG LN N CONTINUES
+WESTON LN N INTERSECTS
+XENE LN N INTERSECTS
+YUMA LN N INTERSECTS
+ZANZIBAR LN N BEGINS
+HIGHWAY 101 N CONTINUES
· ZIP CODE 55447 CAR-RT C004
17810 Nason Charles B & Mary [9]+ ▲ ... 473-9543
17815 Dierks Thomas A & Susan [9]+ ▲ ... 473-5593
17620 Swenson Oren E [5] ▲ ... 473-2462
17625 Muras Stephen J [9]+ ▲ 473-5797
17705 Bye Steven J & Mary [9]+ ▲ ... 473-1210
17710 Muchlinski Michael J [9]+ ▲ ... 473-3870
17715 Dittbenner Arvid R & Marcia [9]+ ▲ ... 473-9636
17725 Rusten Scott F & Laurie [9]+ ▲ ... 476-0662
17815 Duchaine Gerald C Sr & Carmen [9]+ ▲ ... 473-7274
+PEONY LN N BEGINS
HOUSEHOLDS 14

10TH AVE NE (MINNEAPOLIS)-FROM 849 3RD AVE NE SOUTHEAST

· ZIP CODE 55413 CAR-RT C018
142 Schneider Margaret M [9]+ ▲ ... 379-8337
+CENTRAL AVE NE INTERSECTS
+RAILROAD CONTINUES
+HARRISON ST NE INTERSECTS
HOUSEHOLDS 1

10TH AVE S (BLOOMINGTON)-

· ZIP CODE 55420 CAR-RT C018
8200 Peterson Ronald R & Mary [9]+ ▲ ... 854-4374
8201 Hinrichs Joan T [9]+ ▲ ... 854-2159
8208 Jorgenson Alice M & Kenneth [9]+ ▲ ... 854-1746
8209 Flynn Ricky D [4] ▲ ... 854-9506
8214 Stone Luther R & Virginia [9]+ ▲ ... 854-6970
8215 Coleman James K [9]+ ▲ 854-2121
8220ⓝStone Dan C ... 854-3903
8221 Hopkins Patricia M [6] ▲ ... 851-0016
8232ⓝAshland Paul J ▲ ... 854-5009
8233ⓝBlum Lisa ... 854-6797
Weseloh Ryan O [3] ▲ ... 854-6797
8238 Jensen Stephen P [9]+ ▲ 854-1742
8244 Hall Helen L [9]+ ▲ ... 854-1725
8245 Hakala Keith D [9]+ ▲ ... 854-5850
8251 Stewart Dale H [9]+ ▲ ... 854-5593
8300 Christensen James B [3] ▲ ... 851-9137
8301 Christensen George E & Doris [9]+ ▲ ... 854-5564

10TH AVE S (B)

8309 Leonard Lawrence L [9]+ ... 854-7422
8314 Guzman Lisa T [8] ▲ ... 851-9117
8315 Rustad Herbert D [9]+ ▲ ... 854-3761
8320 Miller Perry B [9]+ ▲ ... 854-0484
8321 Zank Michael D [6] ▲ ... 854-2448
8326 Graham David M [9]+ ▲ ... 854-7176
8327ⓝHazel Kevin J ▲ ... 854-6631
8338ⓝBuss D ... 854-6519
8344 Hauge Verna M [9]+ ▲ ... 854-1780
8400 Anderson Jill J [9]+ ▲ ... 854-0753
8401 Voss Merrill J [9]+ ▲ ... 854-0585
8408 Clawson Stuart L & Rebecca [3] ▲ ... 883-0916
8409 Simons Catherine A [9]+ ▲ ... 854-5771
8414 Humenik Jesse D [2] ▲ ... 854-8818
8420 Saunders Joseph D [9]+ ▲ ... 854-1890
8426 Aul William F & Evelyn [9]+ ▲ ... 854-1901
8427ⓝSedivy Jordan L ▲ ... 883-0448
8432 Ridley Steven L II & Camille [9]+ ▲ ... 854-1833
8438 Lindquist Michael T & Karla [9]+ ▲ ... 854-7180
8439 Darwin Donna M [9]+ ▲ ... 854-5780
8450 Bahn Dennis E [9]+ ▲ ... 854-1947
8500 Knudsen Gregory P & Jean [9]+ ▲ ... 854-1418
KNUDSEN JEAN child day care svcs ... 854-1418
8508ⓝMoening Scott R ... 854-1950
8509 Foertsch David W & Erica [5] ▲ ... 854-0028
8515ⓝSchluter Bob ... 854-5730
ⓝSchluter Richard P ... 854-4876
Sletten Richard K [6] ▲ ... 854-5730
8520ⓝGustafson Jim ... 854-7355
8526 Otto Timothy J [6] ▲ ... 854-3764
8527 Haag Tamara J [2] ... 854-2297
8538 Carlson John O [9]+ ▲ ... 854-4115
8539ⓝHillmann Scott D ... 854-4063
8544 Johnson Barry D & Lorell [9]+ ▲ ... 854-1894
+E 86TH ST INTERSECTS
8600 Lee James A [8] ▲ ... 854-2867
8610 Krinke Paul J & Kathleen [9]+ ▲ ... 854-5239
8611 Stolley Mark C [6] ▲ ... 851-0013
8621 Brisson Andrew K [3] ▲ ... 854-6680
8631 Talley David L [9]+ ▲ ... 854-1434
8640 Howey Elaine E [9]+ ▲ ... 854-0337
8641ⓝJohnson Howard W ... 854-1494
8650 Berg Paul N [9]+ ▲ ... 854-3214
8651 Braman Leo F [9]+ ▲ ... 854-1542
8700ⓝVarnado Maria A ▲ ... 854-5849
8701 Lanphere John L [9]+ ▲ ... 854-3277
8710 McDonald Jay S & Carol [4] ▲ ... 854-6375
8711 Monroe Vaughn W & Karen [9]+ ▲ ... 858-8142
8720 Molby Jacquelyn L [9]+ ▲ 854-1516
8721 Diederichs Scott M [3] ▲ ... 883-0780
8730 Marxhausen Charlene M [9]+ ▲ ... 854-0668
8740 Ladwig Wendy K [9]+ ▲ ... 854-0654
8800 Martin Scott L [5] ▲ ... 854-2132
8801ⓝDornsten Eugene ... 854-3869
8808 Moe Stanley C [8] ▲ ... 854-7836
8811 Vichich Bernice E [9]+ ▲ ... 854-3852
8829ⓝTeed Barbara ... 854-8248
ⓝTeed Russell ... 854-8248
8832 Auzenne Vikki L [9]+ ▲ ... 854-5315
8837 EXTRAND VICKIE child day care svcs ... 854-5312
Thompson Gene M & Vickie [9]+ ▲ ... 854-5312
8840 Choe Kyu W [7] ▲ ... 858-9435
8845 Dicicco Craig C [9]+ ▲ ... 854-3785
8848 Bonk Jonathan R [9]+ ▲ ... 854-7822
8853 Carpenter Tracey L [9]+ ▲ ... 854-2250
8901 Grobe James M & Janet [9]+ ▲ ... 854-3867
8913 Ask John M & Karen [9]+ ▲ ... 854-3882
8916 Bakeberg Shirley E [9]+ ▲ ... 854-7867
8919 Johnson Douglas D & Helen [9]+ ▲ ... 854-3721
8925 Whalen Robin E [8] ▲ ... 854-8488
8932 Long Robert E [9]+ ▲ ... 854-0453
8933 Gustafson Darlene E [9]+ ▲ ... 854-3351
8940 Boldt Leroy G [9]+ ▲ ... 854-7865
8941 Vacant
+W 90TH ST INTERSECTS
9001 Gulden Daryl I & Shirley [9]+ ▲ ... 854-6187
9013 Clausen Scott D [9]+ ▲ ... 854-0501
9019 Stalter Susan C [9]+ ▲ ... 854-6147
9025 Skuster Judith A [9]+ ▲ ... 854-2198
9031 Peterson Duane E [9]+ ▲ 854-4885
9037ⓝMcPherson Greg ... 854-5887
ⓝMcPherson Lois ... 854-5887
9107 Montgomery Pamela K [9]+ ▲ ... 854-6229
9113 Kumpf Thomas J [9]+ ▲ ... 854-6272
9119 Anderson Muriel L [9]+ ▲ 854-8346
9125 Peterson Leroy [9]+ ▲ ... 854-5213
9131 Thunstrom Cassie I [9]+ ▲ ... 854-6281
9200ⓝBergeson Roger ... 885-0149
Helgeson Lorri J [4] ▲ ... 885-0149
9201 Woods Charles E [9]+ ▲ ... 881-0565
9206 Bjorney Lucinda S [3] ▲ ... 884-1126
9207 Cline Charles G [9]+ ▲ ... 884-6357
9213 Kettner Kevin A [9]+ ▲ ... 881-1418
9218 Koch Elmer A Jr & Jacquelinea [9]+ ▲ ... 888-7321
9219 Petersen Lyle D [9]+ ▲ ... 884-2908
9224ⓝPaulak Connie ... 884-1828
ⓝPaulak Donald ... 884-1828
9225 Scherber Kristine A [9]+ ▲ ... 884-1438
9236 Bolk Dale L [9]+ ▲ ... 888-2640
PRODUCT VENDING SYSTEMS merch mach operatrs ... 222-0711
9237ⓝNord Darrell W ... 888-9546
9300 Boettger John C & Jean [9]+ ▲ ... 881-3181
9301 Ehrlich Johanna K & Horst [9]+ ▲ ... 888-2734
9306 Adelmann Joseph A & Marguerittew [9]+ ▲ ... 884-1578

. . . . 55447
14515 Tiffany L Mattson 76 • 763-475-1623
Tim R Mattson . . 76 • 763-475-1623
14520 . . . . NP
14525 Diane I Linden . . 91 • NP ◇
— ITHACA LN N INTS
14610 Linda M Burns . . 86 • 763-475-0714
Roger W Burns . . 86 • 763-475-0714
14620 Sophie M Gould . 69 • 763-473-8147
14640 Caleb J Thompson 00 NP
17501 John W Bunch . . 98 • NP
17516 Susan Dierks . . . + NP ◇
17530 C G Cutten . . . . 87 • NP
17605 Joan E Jung . . . 64 • 763-473-8709
Paul A Jung . . . 64 • 763-473-8709
17610 Apartments
D Charles B Nason . 96 • 763-473 • 9543
D Mary A Nason . . 98 • 763-473 • 9543
17615 Apartments
D Sue E Dierks . . . 95 • 763-745 ◇ 9469
D Tom A Dierks . . 95 • 763-473 ◇ 5593
Diane L England . 98 NP ◇
17620 Oren E Swanson . 95 • 763-473-2462
17625 Apartments
D Stephan Muras . . 72 • 763-473 ◇ 5797
D Stephen J Muras . 72 • 763-473 ◇ 5797
17700 Julie A Bakken . . 83 • 763-473-1504
Ross K Bakken . . 83 • 763-473-1504
17705 Dawn M Wessels . 96 • 763-476-6437
Rich A Wessels . . 96 • 763-476-6437
17710 John R Muchlinski 64 • 763-473-3870
R Muchlinski . . . 64 • 763-473-3870
17715 Apartments
D Arvid R Dittbenner 62 • 763-473-9636
D M E Dittbenner . . 62 • 763-473-9638
17725 Andrea J Rusten . 80 • 763-476-0662
Scott F Rusten . . 80 • 763-476-0662
17730 Alfred J Motzko . 96 • 763-473-8504
Jeanne M Motzko 96 • 763-473-8504
— COUNTY ROAD 101 N INTS
17815 Apartments
D Gerald C Duchaine 67 • 763-473-7274
102 RESIDENCE 58 BUSINESS

10TH AVE NE 55413
Minneapolis
E 2- 198 CT 30 $E..
— MARSHALL ST NE INTS
114 Apartments
2 Aman Gul 02 612-623-1996
LOWER Paige M Totten . . + NP
118 Raul D Velez . . . 00 • NP
— 2ND ST NE INTS
142 James M Schneider 75 • 612-379-8337
4 RESIDENCE

10 AVE NW
Isanti
. . . . 55040
401 Shane Lundberg . . + 763-444-5222
404 L Kranick . . . . . + 763-444-3998
408 Sara Matthews . . + 763-444-6733
410 Roy Kraft . . . . . + 763-444-7352
411 Ann Amundson . . + 763-444-7871
Larry Amundson . . + 763-444-7871
412 Todd Leitte . . . . + 763-444-6153
416 Adam Patneaude . + 763-444-6267
Amber Patneaude . + 763-444-6267
9 RESIDENCE

10TH AVE NW 55112
Saint Paul
400- 799 CT 412 $D..
— 5TH ST SW INTS
427 Gary T Nyberg . . 84 • 651-633-5563
Nancy J Nyberg . 84 • 651-633-5563
430 Scott G Hubbard . 72 • 651-633-6860
436 Dale K Ross . . . 99 • 651-631-0288
439 Dayna E Martin . . 00 • 651-639 ◇ 9536
Kevin P Martin . . 00 • 651-639 ◇ 9536
442 M D Flickinger . . 00 NP
Ted Flickinger . . 00 NP
451 Malden B Olson . 63 • 651-633-5768
Sylvia J Olson . . 63 • 651-633-5768
454 Teresa H Lieser . 62 • 651-633-2767
Wallace G Lieser . 62 • 651-633-2767
463 C L Johnson . . . 82 • 651-633 ◇ 5789
466 . . . . NP
475 Darrell D Simonson 75 • 651-633-0406
Renee C Simonson 75 • 651-633-6637
478 John A McKenzie . 62 • 651-633-2805
Margt M McKenzie 62 • 651-633-2905
480 Patricia C OBrien . 00 NP
481 Dorvan L Moen . . 62 • NP
487 M B McCarty . . . 76 • 651-633-1074
Marjorie B McCarty 76 • 651-633-1074
490 K I Thompson . . 72 • 651-633-9201
Phillip A Thompson 72 • 651-633-9201
501 Bette A Martin . . 81 • 651-631-9484
Edwin G Martin . . 81 • 651-631-9484
506 Brian S Robbins . 88 • 651-697 ◇ 9987
Suzanne L Robbins 88 • 651-697 ◇ 9987
512 . . . . NP
515 Thomas L Birk . . 86 • 651-633-0822
Violet M Birk . . . 86 • 651-633-0822
518 William F Foley . . 91 • NP
521 Dorothy A Metzger 76 • 651-633 ◇ 4325
524 Deanna L Shellito . 77 • 651-639-9399
Jill A Shellito . . 77 • 651-639-9399
525 . . . . NP
527 Brian D Gonsalves 97 • 651-638-9062
530 William F Smith . . 61 • 651-633-4587
533 Michelle Miceli . . 94 • 651-493-1092
Mickey Miceli . . . 94 • 651-493-1093
536 537 . . . . NP
542 Vanessa Walton . . 02 • NP
548 549 . . . . NP
551 Steven J Lewrenz . 75 • 651-639-9267
552 Jason L Lamotte . 94 • 651-633 ◇ 3867
Nicole K Lamotte . 94 • 651-633 ◇ 3867
556 Carrie A Blakely . 99 • 651-633-8722
560 561 . . . . NP
563 David K Findell . . 93 • 651-636-6139
569 Betty J Miller . . 70 • 651-631-2294
Lawrence J Miller 70 • 651-631-2294
572 573 574 . . . . . . NP
575 Evelyn W Tobeck . 62 • 651-633-5321
584 585 . . . . NP
592 G J Lamotte . . . 72 • 651-633-1624
Lloyd L Lamotte . 72 • 651-633-1624
596 597 . . . . NP
— 7TH ST NW INTS

603 Bradley J Konkel . 91 • 651-628-0464
612 Elaine K Waldoch . 76 • 651-633-1054
Robert J Waldoch 76 • 651-633-1054
615 Idriss Alnabi . . . + • NP
625 Gregory D Walsh . 96 • 651-697-9607
631 Juana Mendez . . 00 NP
632 Sandra L Johnson 94 • NP
636 Timohty Scheid . . + • 651-697-1719
Timothy J Scheid . + • 651-697-1719
639 Doris R Sorenson . 82 • 651-633 ◇ 4734
648 Jody K McDonough 80 • 651-636-8590
Todd P McDonough 80 • 651-636-8590
649 . . . . NP
657 Kevin J Westphall 00 • 651-486-6345
660 . . . . NP
671 Donald R Ryan . . 82 • 651-633-3907
Nancy A Ryan . . 82 • 651-633-3907
672 Richard J Dale . . 82 • 651-639-1907
699 B L Partyka . . . 70 • 651-636-3669
Richard A Partyka 70 • 651-636-3689
— 10TH ST NW INTS
706 Jim W Devlin . . . 78 • 651-638-9442
Margo M Devlin . 78 • 651-638-9442
715 . . . . NP
718 Becky A Bates . . + • NP
720 Duane W Davey . 84 • NP
727 . . . . NP
731 Laurie A Bialek . . 81 • 651-636-4710
Rich J Bialek . . . 81 • 651-636-4710
742 Frank G Meyers . 78 • 651-636-8502
744 Roger L Joyce . . 70 • 651-633-4070
748 Viola L Elven . . . 82 • 651-633-5805
751 James E Doherty . 75 • 651-636-4518
Susan F Doherty . 75 • 651-836-4518
769 Dan Lenzmeir . . . + • 651-697-0038
780 Karla A Joyce . . 98 • 651-493-3652
781 Charles J Watson . 80 • 851-633-2871
790 Apartments
Kathleen G Goth . 70 • 651-633 ◇ 5314
Roger T Goth . . 70 • 651-633 ◇ 5314
102 Johnny Hoang . . + NP
A B Wackerfuss . 95 • 651-631-2212
Michl K Wackerfuss 95 • 651-631-2212
795 Patricia E Baldwin 82 • 651-636-4737
Paul R Baldwin . . 82 • 651-636-4737
107 RESIDENCE

10TH AVE S 55337
Burnsville
14600-14699 CT 607.08 $A..

. . . . 55337
— COUNTY ROAD 42 E INTS
14600 ★ Brier Mortgage . 952-891-8600
★ Brnlvn Chiroprctc 952-432-3777
★ Jasmine Market . 952-953-6424
★ Kid Kare 952-953-0990
★ Roehl Randell L . ⊙ 952-432-3777
★ Subway Salads . 90 952-431-2990
★ Syndicat Hair Inc 952-432-7006
14640 ★ Blue Max Liquors 952-432-3350
8 BUSINESS

10TH AVE S 55343
Hopkins
1- 99 CT 233 $E..
600- 699 CT 234 $D..
— MAINSTREET INTS
3 ★ Videomundo . . . 952-238-1887
7 ★ Pizza Hut Hopkins 952-933-2404
8 ★ J B Hairitage . . 952-935-5451
9 Jim Wobschall . . 02 952-935-7041
11
½ Charles Smith . . . 98 952-938-0317
★ Fowlers Hnny Pnny 952-935-3113
15 ★ Advanced Hr Dsgns 952-930-3877
★ Hopkins Dntl Lab 952-938-3545
★ Ncrs Complete . . 952-938-4426
★ Precision Dsgn Inc 952-933-6550
★ Saturn Bus Syst . 952-935-8639
17 Paul S Nash . . . + NP
★ Anderson Rbrt Ins 952-933-2135
★ Edgren M L Ins . ⊙ 952-933-2135
★ Fine Pamella Ins . ⊙ 952-933-2135
★ Marty Chiroprctc . 952-927-6639
★ Windahl W T Ins ⊙ 952-933-2135
★ Witrerft R F Jr . ⊙ 952-933-2135
★ Woodbill Financial ⊙ 952-933-2135
23 . . . . NP
32 ★ A&R Pistachios CA 952-835-2439
★ Able Western Telg 952-938-2731
★ American MD Serv 952-933-0015
★ Burke Office Serv 952-935-0303
★ C-B Beverage Corp 952-935-9905
★ Carlson Mf Co Inc 952-746-5194
★ Capco Incorporated 952-935-0359
★ Chicago Blower Mn 952-933-5555
★ Connie Grussing . 952-935-4393
★ Dees Skin&Hair Cr 952-935-3223
★ Four Sons Tr Svc 952-938-7708
★ Jay Jhnstn&Assoc 952-253-2710
★ Journeys Unlimited 952-935-0026
★ Journeys Unlimited 952-930-9417
★ Krueger Plan Co . 952-931-9000
★ Marcon Hear Inc . 952-938-5020
★ Master Remod Inc 952-932-9311
★ Orandi Ahmad MD 952-936-9864
★ Rome Dev Corp . 952-238-9818
★ Unicam Electronic 952-930-9831
★ W SS Inc 952-930-3973
★ W Subn Clmbs Crdt 952-938-1686
★ Wood Machy Syst 952-238-8374
— 1ST ST S INTS
33 ★ Andren Jack Edwrd 952-935-5164
★ Brgstd Prprts Inc 952-935-2635
★ Bryant J C . . . 952-933-4524
★ Carter Mark A Atty 952-935-7383
★ Cmmnty Actn Subn 952-933-9639
★ Defined Contrbtn . 952-912-9900
★ Divorce Express . 952-935-0666
★ Gallagher DDS . . 952-935-5599
★ Gallagher M J Dr ⊙ 952-935-5599
★ Gelhar Sarah DDS ⊙ 952-935-5599
★ Gelhar Sarah J DDS ⊙ 952-935-5599
★ Hillman Herb Ins 952-938-7525
★ Home Line Tenants 952-933-0017
★ Infrmtn Prvdrs Inc 952-938-1400
★ Jelink Mtz McDnld 952-935-6868
★ Mn Frtd Hme Scts 952-935-1846
★ Seifrin R Chfc CLU 952-945-9607
★ Shields Lgl Serv . ⊙ 952-935-0666
★ State Farm Ins Co 952-938-2145
★ State Farm Ins Co ⊙ 952-938-7525
★ Tickle R A . . . 952-933-5851

— 1ST ST N INTS
34 ★ Open Cir Day Day 952-935-8143
★ Senior Outreach . 952-935-0521
41 . . . . NP
— 5TH ST S INTS
600 Apartments
10T Carol A Waldack . 73 • 952-938 • 3998
10T Thomas T Waldack 73 • 952-938 • 3998
601 Courtland Smith . . + • 952-933-1977
605 Bob B Hutchins . 87 952-935-7712
Paul M Hutchins . 87 952-935-7712
606 Giang T Do . . . 98 • NP
609 B Raduenz . . . . 96 • 952-935-1031
610 James R Rieger . 97 • NP
613 Brad J Tuttle . . . 94 • 952-933-1008
614 Bridget Joppe . . + • NP ◇
617 Jill A Underdahl . 67 • 952-938-1293
Mark J Underdahl 67 • 952-938-1293
620 Frank P Petruska . 66 • 952-935-2713
John R Petruska . 66 • 952-935-2713
621 . . . . NP
623 Derin A Steen . . 94 • NP
625 Paulette C Carlson 95 952-988-9905
627 F Jackie . . . . . 00 NP
628 Jackie Lewis . . . 00 • 952-352-9857
Jacquelin F Lewis . 00 • 952-352-9857
629 Cathy A Lundgren . 93 • 952-933-5065
Greg Lundgren . . 93 • 952-933-5065
630 Bonnie J Hoffa . . 99 • 952-908-0346
632 Brian E Jensen . . 88 • 952-933-5302
Philip E Jensen . . 88 • 952-933-5302
633 Michael E Wiles . 91 • 952-935-3622
Shelly A Wiles . . 91 • 952-935-3622
634 Gladys D Graff . . 82 • 952-933 ◇ 6090
Jeffrey C Graff . . 82 • 952-933 ◇ 6090
641 Gene Ruegge . . . 66 • 952-935 ◇ 8470
Raymond J Ruegge 66 • 952-935 ◇ 8470
644 David A Dusoski . 92 • 952-930-9348
645 Craig R Bertelson . 94 • 952-988-9403
38 RESIDENCE 62 BUSINESS

10TH AVE S 55415
Minneapolis
1- 298 CT 46 $E..
O 101- 299 CT 47 $E..
700- 799 CT 54 $E..
O 1401- 1699 CT 60 $E..
E 1500- 1998 CT 59 $E..
O 1801- 2399 CT 60 $E..
E 2100- 2298 CT 69 $E..
2400- 2599 CT 72 $E..
2700- 2899 CT 79 $E..
3000- 3499 CT 85 $E..
3500- 4199 CT 98 $E..
4200- 4799 CT 110 $D..
4800- 5399 CT 117.01 $C..
5400- 6199 CT 117.02 $C..
6600- 6999 CT 247 $C..
7100- 7399 CT 248.01 $C..
7400- 7699 CT 248.02 $E..
8200- 8599 CT 252.01 $D..
8600- 9699 CT 252.03 $D..
9800-10199 CT 253.01 $A..
♣ Keith Dvorak . . . + • NP
— S 3RD ST INTS
247 John Cowles . . . 83 • 612-340 ◇ 1378
257 Apartments
7 Michella A Abrego 00 NP
707 ★ Central Fr Ch Ofc 612-332-7722
★ Chinese Evnglcl . 612-332-5484
711 ★ Central Free Ch . 612-332-5018

. . . . 55404
1411 . . . . NP
— E 14TH ST INTS
1425
458 Virginia R Ahrens . 94 612-333-2296
162 Mary J Bailey . . + 612-359-9147
559 Alphia Bunde . . . + 612-659-0487
551 Dorothy I Carlson . 88 612-332-6730
L W Cash . . . . 00 NP
356 Cindy E Catcher . + NP
656 I D Christenson . . 00 612-338-7361
456 Ann F Cowles . . 00 612-333-1194
Olive Davidson . . 00 NP
659 Wilma M Davis . . 02 NP
460 Julie M Donaldson + NP
660 Berthina E Egeberg 97 612-664-1610
654 Alpha E Gaarder . 98 • 612-333-1725
158 Muriel A Grunditz . + NP
169 A L Handschin . . + 612-341-9391
Ella V Hansen . . 00 612-359 ◇ 8422
351 K M Hencinski . . 88 612-339-7606
656 Alfred G Hanjum . 00 612-630-2282
353 Calvin G Hill . . . 00 612-677-9090
157 Emanuel Holstein . 98 612-343-8841
Elaine D Johnson . 00 612-375-9316
161 George Kallemeyn . 99 612-339 ◇ 8714
454 Lucy K Klug . . . 94 612-321-8570
C T Koelfgen . . 99 612-339-1138
556 G M Kretzschmar . + 612-333-3285
357 Doris E Linnell . . 99 612-338-6771
Adelaine S Lunoe . 00 NP
560 Muriel H Maier . . 88 • 612-376-0727
554 L Matthias . . . . + 612-332-7532
V E Maze . . . . 00 NP ◇
153 Kathryn A McKinney 00 612-339-3992
151 Gary R Melquist . + 612-677-0763
451 Lawrence Mueller . 99 612-339-1899
451 Selma Mueller . . 99 612-339-1899
651 Harry E Nye . . . 99 612-332 ◇ 4780
553 Agnes S Olsen . . 91 612-330 ◇ 9946
553 Edward M Olsen . 91 612-338 ◇ 7244
160 Dorothy W Omvedt 95 612-332-7182
160 Gail M Omvedt . . 95 612-332-7182
360 Clara E Paulson . . 76 612-340-9842
166 Lila E Pederson . . 98 612-332-7693
Bert G Peterson . 00 612-332-4096
E Phrson . . . . . 00 NP ◇
Carl Roslin . . . . 98 NP
159 Carlotta Vanpelt . 00 NP
655 Helen L Vikner . . 88 612-333-3836
154 M E Wallin . . . . + 612-339-0405
358 R Welschinger . . + 612-659-1225
251 Florenze M Wick . 95 612-359-9374
★ Hoenack-Cdvd Mr 612-337-7410
★ Karzner Lwrnc MD ⊙ 612-337-7410
★ McCskr Mrth MD MPH ⊙ 612-337-7410
★ Meyers Roberta MD ⊙ 612-337-7410
★ Murray Anne MD ⊙ 612-337-7410
1500 Apartments
9 A Aidarkhanov . . 00 612-333-1291
3 Bill H Cline . . . 93 612-376-7546
11 Polly L Crandall . . + NP

1 Andrea N Konz . . 02 612-333-3274
Cherie Lawrence . 00 NP
7 Tony A Marsh . . + NP
10 Jane M Michelkamp 94 612-341-2957
Violet Musiege . . 00 NP
12 James E Pfeiffer . 94 612-359-9916
12 Rebecca L Pfeiffer 94 612-359-9916
Paul Tuschy . . . 02 612-332-2030
1508 Apartments
4 Monica E Calkins . 95 612-359-0396
4 Monica E Calkins . 95 612-362-9780
1 Karen Fraser . . . 00 612-341-0369
3 Thomas J Parkhill 96 • 612-373-0741
3 Thomas J Reid . . 96 • 612-373-0741
1509
520 C P Adamson . . + 612-659-8092
512 Hilda C Adams . . 93 612-339-1319
118 Jean C Alexander . 93 612-349 ◇ 9028
111 Marie Anderson . . 76 NP
417 D M Armstrong . . 99 612-339 ◇ 1136
417 Leslie Armstrong . 99 612-339 ◇ 1136
516 Edna L Backlund . 97 612-664 ◇ 0499
117 Dolores Bergstrand + 612-332-8399
Gust E Bill . . . . 00 NP
321 A Broom . . . . . + 612-659-0502
215 Richard Cahill . . . 99 612-340-9346
415 Norma M Carlson . 99 612-343-9318
318 Lowell O Carlsted . + 612-343-7460
221 Walter D Cole . . 99 612-729 ◇ 0454
221 Walter D Cole . . 99 612-371 ◇ 3058
616 Julia A Dahl . . . 98 612-333-6885
616 Philip H Dahl . . . 98 612-333-6885
3 Katherine L Deese 00 NP
312 Mae B Doty . . . 93 612-341-2158
220 Helen M Dunken . 98 612-332-0029
B L Erickson . . . 00 612-370-0166
114 Audrey M Fleming 98 612-338-8483
620 Robert Forsythe . . + 612-664-8992
317 Eunice M Fredrick + 612-338-1226
317 Gerald H Fredrick . + 612-338-1226
613 Erick G Freeman . 83 612-333-0456
413 Robert O Gardner . 00 612-339-7960
611 Geneva Gerischer . 93 612-673-0428
Muriel A Grunditz . 00 NP
617 M N Hagglund . . 85 612-339-6540
Ethelyn M Hagstrom 00 NP
116 Clifford T Hansen . 96 612-339-3607
517 Harriet E Haugen . 99 612-343-9576
416 Hartley E Holland . + 612-664-8258
416 Martha I Holland . + 612-664-8258
Gordon E Johnson 00 612-337-0959
514 Charlene G Kessler 99 612-333-8201
513 Kermit O Kilness . + 612-359-8005
513 Nora A Kilness . . + 612-359-8005
314 Elizabeth A Lund . + 612-692-8270
314 Lyle C Lund . . . + 612-692-8270
12 Elsa T Lutz 90 612-375-0189
522 Grace T Martin . . 00 612-338-7783
222 Ruth V Meunier . . 91 612-672-3063
Helen Nelson . . . 00 612-341-3571
421 John T Olson . . . 94 612-321-9383
421 M Olson 94 612-321-9383
322 Richard F Pautz . 99 612-677 ◇ 1693
313 Eleanor B Pearson 86 612-332-1127
313 Leslie V Pearson . 86 612-332-1127
Margaret Person . 88 NP
Clanne E Peterson 98 612-333-5785
521 Maxine L Powell . + 612-339-2489
619 Louise J Rostad . 99 612-333-8239
216 Vivien V Ryan . . 99 612-339-2642
120 Bn Sandquist . . . + 612-677-0083
115 R E Schaller . . . 99 612-339-2868
115 Yvonne V Schaller 99 612-339-2868
422 Gladys E Schloer . + 612-332-0780
422 Walter C Schloer . + 612-332-0780
412 Myrtle D Schroeder 00 612-339 ◇ 9897
713 Stanley A Seburg . 97 612-677-1528
E Shively . . . . . 00 NP ◇
519 Hulda E Simenson 02 612-305-0152
614 Laura E Smith . . 88 612-338-4410
414 Bennert O Solberg + 612-659-1827
219 Kathrine J Solstad 96 612-904-1618
14 Gladys C Strand . 02 612-722-1140
122 Ehrhard Stromberg 02 612-333-0282
M L Swanson . . . 00 612-373-0533
212 Mildred C Templin 93 612-371-4433
16 Marvin E Twamboid 00 NP
411 Harold A Voss . . + 612-359-0933
515 I Waters 02 612-333-2668
612 Mary K Weatherhead 00 612-339-9275
113 Mark W Wickman . 90 612-332-1973
214 Livia A Youngdahl 89 612-333-8980
★ Merwin Lng TRM Cr 612-333-7191
★ Merwin Lngtrm Cr 612-332-0036
1514 Apartments
Tarry L Grey . . . 98 612-359-9506
6 Moises Marquez . + 612-332-1730
888 John Spollar . . . 00 NP
2 Julie Stroud . . . + 612-659-7935
3 F Valere 82 612-338-6020
1516 Apartments
4 Angela Hasnedl . . + 612-338-3717
Sam G Hiti 95 612-339-5274
1 Kok K Lee . . . . 83 • 612-332-4610
Carol J Nies . . . 98 NP ◇
5 Rebecca D Pilarzyk + 612-339-0849
2 Cullen Tanner . . . 00 612-330-9876
2 Jennifer L Tanner . 00 612-330-9876
1520 Jeremy K Heuer . 98 • 612-341 ◇ 2407
Jessica R Heuer . 98 • 612-341 ◇ 2407
1521 Apartments
2 Jessica E Kopecky 00 NP
1532 Apartments
9 Naima A Yusuf . . 00 NP
— E 17TH ST INTS
1600 Apartments
1 Jonathan P Kuert . 97 612-673-9949
2 Andrew D Mapes . 97 612-664 ◇ 1052
2 Nenci Mapes . . . 97 612-864 ◇ 1052
1604 Apartments
1 H C Anthamatten . 95 612-677-0699
1 P J Anthamatten . 95 612-677-0699
Caroline Kawalt . . 98 NP ◇
2 Jeff B Millikan . . 90 • 612-332-9028
Jeffrey R Wendt . 00 NP
1607 Apartments
5 Valentina Kravets . 96 612-673-9515
6 Mong T Truong . . + NP
— E 15TH ST INTS
1609 L F Lundquist . . 84 612-339-4578
1611 Vita M Voneschen 92 NP
1617 Apartments
1 Hansraj Mahadeo . 00 612-371-9007
3 Elena H Quiambao 96 NP
3 Narciso S Quiambao 96 NP

© Copyright information on this page may not be reproduced or entered into any computer system in any manner whatsoever except with the prior written authorized consent of the publisher.

★Banner Online Inc ..... 00 ⊙763.544.3164
9755 ★United Products Corp 05 763.595.0044
9812 ..... NP
9818 Duane H Westlund ..... 97 • 763.543.8015
Mabel Marie Westlund ..... 97 • 763.543.8015

–NATHAN LN N INTS

9805 ★★ Fruens Sales Co 01 763.546.7173
★★ MB Electric ..... + 763.421.7714
★★ Mik Lyn Electric Co .... 86 ⊙763.421.7714
★★ Osseo Lumber Center Inc 79 763.263.2107
10205 ★Environmental Distributors Inc 03 . .
★Ferguson Bath & Kitchen Gallery
03 763.797.7000
★Ferguson Enterprises .... 97 ⊙763.797.7000
10300 ★★ Hydro Logic Water Managem 89 763.542.1188
★★ Hydrologic Inc ..... + ⊙763.542.1188
★★ Mackeyszar 00 763.513.5570
★★ Riley Real Estate Inc ... 02 . .
★★ Z B Cos Inc ..... + . .
★★ Zb Companies Inc 03 763.545.1200
★★ Zds Cos ..... 90 ⊙763.545.1200
10550 ★ Rudolf Bunkfeldt ..... 94 NP

–S SHORE DR INTS

10717
★Ramirez P Andrade ..... 03 NP
11B ◊ Marjorie Kay Atkinson 85 763.546.4081
16B ◊ Gilbert J Barthel 82 763.546.0938
18C Lillian Alma Berkholz ..... 82 • 763.545.4175
13B Patrick M Breen 75 763.545.4883
13B Ruth Ann Breen 75 763.545.4883
5D ◊ Parry G Bridgers 98 763.545.9662
10A Ed Burnett ..... + 763.545.8890
17A M Chakes ..... 03 NP
Rosa Cheng 01 763.544.4906
1C Lois Marie Christianson .... 92 • 763.595.8865
6A Willie Coronado 01 763.797.0341
1G Rebecca Eckman ..... + NP
14A David B Elliott ..... 05 NP
14A Rebecca Elliott ..... 05 NP
15D Karen G Farmer 99 763.512.1644
★Robyn H Foster ..... 85 NP
A Jefre Paul Fredrickson 97 763.205.3759
A Jodine Anne Fredrickson 97 763.205.3759
12D Lynn Gardner ..... 82 • 763.545.3276
12D Madeline Virginia Gardner ... 82 • 763.545.3276
★★ Global Lifestyle Developm 05 . .
19C David Vincent Hackbarth 86 763.546.3562
19C Escarlet Lagos Hackbarth 86 763.546.3562
15A Gary Hancock ..... 01 NP
3A Marlys M Hyllested ..... 96 • 763.417.9707
Julie E Isaacs 01 763.205.1509
◊ Bert M Johnson 00 763.542.8672
7A Tom Alvin Jones 97 763.546.6292
4C Grace Jordan 02 763.546.8980
4D Joseph A Kielty 78 763.544.7335
16A Nancy Jean King ..... 82 • 763.546.2851
3C Carol Marie Knight 92 763.546.8030
3C Charles Howard Knight 92 763.546.8030
Gregory Alan Korth ..... 01 NP
1A David William Kreitz ..... 86 • 763.546.5582
8D ◊ Jan R Miller ..... 91 • 763.525.1145
8D ◊ Robert B Miller ..... 91 • 763.525.1145
4B April Mohrmann ..... 03 NP
4B Gordon Mohrmann ..... 03 NP
9D Joan Margaret Neudecker .... 86 • 763.542.3103
6D Janet Ann Nichols ..... 86 • 763.591.0969
10D Kenneth Noble ..... 05 NP
13C Chinim Ouk 05 763.545.8213
8A Stephan Lowell Pearson 87 763.591.1016
10B Donnamae Minnie Plack 89 763.545.8555
1B James Popowski ..... 02 NP
15B Paulo Ramirez ..... 03 NP
14D Suzanne Elizabeth Reed 96 763.546.5006
14D Timothy Michael Reed 96 763.546.5006
★Jose Rodriguez ..... + 763.546.9716
11D Toni Schug ..... + NP
9C Steven J Scott 01 763.544.2264
18B Thomas L Smykalski 01 763.595.0801
★★ Sun Valley Mobile Home Pa 00 763.545.7638
2A Robert Richard Swenson 92 763.544.9695
1 Steven Michael Thompson 99 763.546.9247
13A Mark White ..... 05 NP
9B William J Whitney 89 763.546.4418
12C Loretta Kathryn Witte 83 763.546.9206

–XENIUM LN N INTS

13200 ★★ AGI Corp ..... + 952.595.8424
★★ Electrical Insulation Sup 04 . .
★★ Gustave A Larson Co ... 89 763.546.9508
★★ Meehan Mike Co Inc ... + 763.475.1449
13355 Building
★★ Controlled Release Societ 00 763.512.0909
★★ Fullerton Financial Corp 02 763.543.2700
120 ★Gentra Systems Inc 98 763.543.0678
★★ Moonlight Printing .... + . .
★★ Surfaces to Bigmaterials 99 763.512.9103
13400 ★ Ellison Inc ..... 01 . .
★Ellison Machinery Co Minn 84 763.545.9699
★Ellison Technologies ..... + ⊙763.545.9699
★EMC Machinery Inc 92 763.582.9164
14504 - 17815 55447

–ITHACA LN N INTS

14504 ..... NP
14510 Brent Allan Dubbin ..... 88 • 763.473.0577
Delayne Michelle Dubbin ... 88 • 763.473.0577
14515 Alyssa Mattson ..... 76 • 763.475.1623
Tim Richard Mattson ..... 76 • 763.475.1623
14520 J W Weickert ..... 94 • 763.475.3173
Kathleen E Weickert ..... 94 • 763.475.3173
14525 Kris Ann Moseley ..... 03 • 763.553.7921
14610 Linda Mae Burns ..... 86 • 763.473.1253
Roger Wesley Burns ..... 86 • 763.475.0714
14620 ..... NP
16250 ★★ Exotics&Aquatics Pet Stor + 763.572.1337
17605 Bob Waldac 96 763.473.3786
17610 Charles B Nason ..... 96 • 763.473.9543
176150 Susan Elizabeth Dierks ..... 95 • 763.473.3593
◊ Thomas Andrew Dierks ..... 95 • 763.473.3593
★Tom Dierks Sysco ..... 03 . .
17620 Charlie D Johnson ..... 04 • 763.525.8994
★Lawngevity Lawn & Snow Inc 02 763.286.3456
★Premium Properties Llc .. 05 763.767.1111
Carley J Vencill ..... 04 • 763.525.8994
176250 Linda Sue Muras ..... 72 • 763.473.5797
◊ Stephan John Muras ..... 72 • 763.473.5797
17700 Julie W Bakken ..... 83 • 763.473.1504
Ross Kenne Bakken ..... 83 • 763.473.1504
17705 Apartment
P Conrad Edward Wetzel ..... 04 • NP
P Loretta Marie Wetzel ..... 04 • NP
17710 John Raymond Muchlinski ..... 64 • 763.473.3870
R Muchlinski ..... 64 • 763.473.3870
17715 Arvid Robert Dittbenner ..... 62 • 763.473.9636
Marcia Eileen Dittbenner ..... 62 • 763.473.9636
Matt Earl Millslagle ..... + NP
17725 Scott Forbes Rusten ..... 80 • NP
17730 Alfred J Mozko ..... 96 • 763.473.8504
Jeanne M Mozko ..... 96 • 763.473.8504

–COUNTY ROAD 101 N INTS

17815 Adrian G Duchaine ..... 02 NP
105 RESIDENCE 70 BUSINESS

10TH AVE N

Princeton

CT 9707.00 102 - 1015 $E
102 - 1015 55371

–N 2ND ST INTS

102 Arlene Arthur ..... 99 • 763.389.3059
Dewayne F Arthur ..... 99 • 763.389.3059
104 ★Mille Lacs Cnty Historical Soc 04 763.389.1296
Loraine J Remus 04 763.389.5697
1050 Carolyn Marie Harper ..... 96 • 763.389.3221
◊ Wayne L Harper ..... 96 • 763.389.3221
106 Larry James Wuollet ..... 80 • 763.389.3827
Sirilla Christine Wuollet ..... 80 • 763.389.3827
1090 Beverly Joan Reed 01 763.633.1193
◊ Warren Earl Reed 01 763.633.1193
111 ★ Henry R Findell 95 763.389.0777

–N 3RD ST INTS

205 Constance Marie Senander .. 04 763.631.0715
Kimberly T Senander 04 763.631.0715
207 Dianne B Doba ..... 94 • 763.389.4453
208 Alison Laine Ringaman ..... 86 • 763.389.5057
Lori Dawn Ringaman ..... 86 • 763.389.5057
212 Pamela D Pringle ..... 85 • 763.389.2524

–W BRANCH ST INTS

303 ..... NP
305 Wendell J Eckman 03 763.631.0268
307 Carol Ann Warnet ..... 80 • 763.389.5477
Charles Fordyce Warner ..... 80 • 763.389.5477
308 Alyssa Maples ..... 94 NP
Elaine E Maples ..... 94 NP
309 Katheryn Eileen Peterson ..... 74 • 763.389.4177
Richard Alvin Peterson ..... 74 • 763.389.4177
310 Donald Joseph King 99 763.389.7874
311 Idell Gertrude Jacobs 86 763.389.1085
312 Patricia Rubner ..... 02 NP
313 314 ..... NP
315 Delores Marie Bolk ..... 95 • NP
John C Bolk ..... 95 • NP
★Oregon Medical Press .... 96 . .
316 Bradley James Beutin ..... 88 • NP
1004 Gary Roger Garbacz 88 763.389.2169
Jeff Garbacz 88 763.389.2169
1006 ★Tony Verkinnes 03 763.389.5263
★TVS Audio ..... 98 . .
Robin E Verkinnes ..... 85 • 763.389.5263
Tony H Verkinnes ..... 85 • 763.389.5263
1007 Melvin Schreur ..... 94 • 763.389.5622
Theresa Alice Schreur ..... 94 • 763.389.5622
1008 ★Eye Spy Real Estate Inspection 03 763.633.0696
1009 Steven Paul Henchen 77 763.389.4723
1011 Kirk Douglas Henchen ..... 02 NP
1012 Garrison Blumer ..... + NP
Marian Hazel Blumer ..... + NP
1013 Mark Steven Brulloot ..... 91 • 763.631.0544
Norma Jean Brulloot ..... 91 • 763.631.0544
1015 David Johnson ..... 01 NP
45 RESIDENCE 5 BUSINESS

10TH AVE N

Zimmerman

CT 301.00 13037 - 13154 $C
RR7 13037 - 13154 55398

13037 Christine M Clausen ..... 00 • 763.856.3245
John Daniel Clausen ..... 00 • 763.856.3245
13042 Corey P Tillman ..... 01 • 763.856.3395
13048 ..... NP
13056 Stephen Joseph Peters ..... 05 • NP
13064 Ryan E Hill ..... 03 • NP
13069 Sandra K Lentz ..... 01 • NP
13076 ..... NP
13083 Gail Mary Berens ..... 01 • 763.856.5626
Ray Thomas Berens Jr ..... 01 • 763.856.5626
13090 Jackie L Mattson ..... 02 • 763.856.2607
Troy A Mattson ..... 02 • 763.856.2607
13104 March Sevcik ..... 05 • NP
Timothy A Sevcik ..... 05 • NP
13116 Randell C Carlson ..... 01 • NP
★Dancearts For Deity 05 763.856.6441
13130 ..... NP
13133 Cheri A Johnson ..... 03 • 763.856.0533
Ryan M Johnson ..... 03 • 763.856.0533
13142 ◊ Gregory Glen Schmidt ..... 03 • 763.856.2467
◊ Meredith Ann Schmidt ..... 03 • 763.856.2467
13145 Jesse Jerome Peacock ..... 04 • 763.856.8427
Tara Peacock ..... 04 • 763.856.8427
13154 Kristopher J Wahl ..... 01 • 763.856.4529
Nicole M Wahl ..... 01 • 763.856.4529
24 RESIDENCE 1 BUSINESS

10TH AVE NE

Minneapolis

CT 1030.00 E 114 - 142 $D
E 114 - 142 55413

–MARSHALL ST NE INTS

114 ★Eritrean Youth Renovation Team 05 . .
Scott Hall ..... 02 NP
Filmon K Michael ..... 04 • NP
118
Janneth Guachichulca ..... 04 NP
Tulia Morchio 04 612.623.0031
2 Wilson Narvaes 03 612.379.0375
2 Milliza A Narvaez 03 612.253.5289
UPPR Raul Ortiz ..... 96 • NP
Mariana E Quirola ..... 04 • 612.623.0187
★Top Step Enterprises Inc .. 05 612.379.0375

–2ND ST NE INTS

142 James Mathias Schneider ... 75 • 612.379.8337
9 RESIDENCE 2 BUSINESS

10TH AVE NW

Isanti

CT 1305.00 401 - 416 $D
RR8 401 - 416 55040

401 Shane Lundberg 01 763.444.5222
402 ..... NP
403 Anthony P Francis ..... 05 • 763.444.4530
Kari Francis ..... 05 • 763.444.4530
404 L Kranick 01 763.444.3998
405 Trent Olson ..... 04 NP
406 Adam Meadows ..... 02 NP
407 Chris Perkins ..... 02 NP
Ryan Perkins ..... 02 NP
408 Darek G Davis ..... + • 763.444.4799
409 Jacquelyne S Lero ..... + NP
John Abner Lero ..... + NP
4100 Roy R Kraft ..... 01 • 763.444.7952
411 Marvin James Kelley ..... 02 • NP
412 Todd R Leitte ..... 01 • 763.444.6153
413 Cindy Novak 05 763.444.8723
414 Jorge E Rantena ..... 05 • NP
Elsa G Viscarra ..... 05 • NP
416 Adam Patneaude 01 763.444.6267
Amber Patneaude 01 763.444.6267
20 RESIDENCE

10TH AVE NW

Saint Paul

CT 412.00 424 - 795 $D
424 - 795 55112

424 ★ Latisha Johnson ..... 03 NP
427 ..... NP
430 Scott Gregory Hubbard ..... 72 • 651.633.6860
436 ..... NP
4390 Dayna E Martin ..... 00 • 651.639.9536
◊ Kevin Paul Martin ..... 00 • 651.639.9536
442 Patricia A Johnson ..... 03 • 651.340.6000
Rick R Johnson ..... 03 • 651.340.6000
451 Malden B Olson ..... 63 • 651.633.5768
Sylvia Jean Olson ..... 63 • 651.633.5768
454 Teresa Hildagard Lieser ..... 62 • 651.633.2767
Wallace G Lieser ..... 62 • 651.633.2767
457 ★ Heather Magee ..... 03 NP
459 ★ James Jenks ..... 03 NP
463 Jody Johnson Field ..... 05 • NP
466 Ellen Cecelia Sauer ..... 81 • NP
Jerome Peter Sauer ..... 81 • NP
475 Jean Beuning ..... 02 • 651.207.8500
John Beuning ..... 02 • 651.207.8500
470 John A McKenzie ..... 62 • 651.633.2805
Margaret M McKenzie ..... 62 • 651.633.2805
481 487 ..... NP
490 Kathleen Izetta Thompson ..... 72 • 651.633.9201
Phillip Anthony Thompson ..... 72 • 651.633.9201
501 Bette A Martin ..... 81 • 651.631.9484
Edwin G Martin ..... 81 • 651.631.9484
5060 Brian S Robbins ..... 88 • NP
◊ Suzanne L Robbins ..... 88 • NP
515 Thomas Lee Birk ..... 86 • 651.639.9970
Violet May Birk ..... 86 • 651.639.9970
518 William F Foley Jr ..... 91 • NP
5210 Dorothy A Metzger ..... 76 • 651.633.4325
524 Deanna Lea Shellito ..... 77 • 651.639.9399
Jill A Shellito ..... 77 • 651.639.9399
527 Brian I Gonsalves ..... 97 • NP
530 Michael William Smith ..... 61 • 651.633.4587
William Fred Smith ..... 61 • 651.633.4587
533 ★Abundant Creations Inc .. + . .
Michelle M Miceli ..... 94 • 651.636.7070
Mickey M Miceli ..... 94 • 651.636.7070
542 John Virgil Walton ..... 77 • 651.631.3079
Kathryn E Walton ..... 77 • 651.631.3079
551 Steven J Lawrenz ..... 75 • 651.639.9267
5520 Jason L Lamotte ..... 94 • 651.633.3867
◊ Nichole K Lamotte ..... 94 • 651.633.3867
556 ..... NP
563 David K Findell ..... 93 • 651.636.6139
Jessica L Findell ..... 93 • 651.636.6139
★The Findell Group Inc .... 04 . .
569 Betty Joy Miller ..... 70 • 651.631.2294
Lawrence John Miller ..... 70 • 651.631.2294
5740 Brian Moe ..... 82 • 651.636.4024
◊ Pamela R Moe ..... 82 • 651.636.4024
592 Gwendolyn Joy Lamotte ..... 72 • 651.633.1624
Lloyd L Lamotte ..... 72 • 651.633.1624

–7TH ST NW INTS

603 ★Radical Books & Picts ... 05 651.340.6001
610 ★ Michael Westander ..... 02 NP
612 Robert John Waldoch ..... 76 • 651.633.1054
615 Idriss Alnabi ..... 01 • NP
625 Raad Alnobarak ..... 04 • NP
632 ..... NP
636 Timothy James Scherd ..... 01 • 651.697.1719
6390 Doris Ruth Sorenson ..... 82 • 651.633.4734
647 ★ Laura J Deering ..... 02 • NP
★ Sean F Deering ..... 02 • NP
648 Jody Kay McDonough ..... 80 • 651.636.8590
Todd Peter McDonough ..... 80 • 651.636.8590
649 Robert Charles McKenzie ..... 91 • 651.631.8808
Theresa Ann McKenzie ..... 91 • 651.631.8808
650 ★ Dawn Velazquez ..... 02 NP
657 TEI J Deholtan ..... + • NP
671 Antonio C Alipio ..... 03 • 651.639.0109
Luvisminda P Alipio ..... 03 • 651.639.0109
672 Richard John Dale ..... 82 • 651.639.1907
699 Clarice Ann Ridgeway ..... + NP

–7TH AVE NW INTS

706 Jim W Devlin ..... 78 • 651.638.9442
Margo M Devlin ..... 78 • 651.638.9442
715 Jr Perron ..... 82 • 651.633.5076
Nancy Loreau Perron ..... 82 • 651.633.5076
718 Becky Ann Bates ..... 01 • NP
720 Duane Wilfred Davey ..... 84 • NP
Laurel Kay Davey ..... 84 • NP
731 Layne Anne Bialek ..... 81 • 651.636.4710
Rich John Bialek ..... 81 • 651.636.4710
742 Frank Gregory Meyers ..... 78 • 651.636.8502
744 Margaret Ann Joyce ..... 70 • 651.633.4070
Roger Louis Joyce ..... 70 • 651.633.4070
★North Town Electric Inc .. 81 651.633.4070
748 Viola Lorraine Elven ..... 82 • NP
751 James Emmett Doherty ..... 75 • 651.636.4518
Susan Frances Doherty ..... 75 • 651.636.4518
769 Marilyn M Lenzmeier ..... 01 • 651.633.7643
780 Adenike Adgogah ..... + 651.633.4591
781 Charles James Watson ..... 80 • 651.633.2871
790 ★Bail Bond Specialists Corp + . .
Akram Mohamad Khatib ..... 03 • NP
Samer M Khatib ..... 03 • NP
795 Patricia Ellen Baldwin ..... 82 • 651.636.4737
Paul R Baldwin ..... 82 • 651.636.4737
95 RESIDENCE 5 BUSINESS

10TH AVE S

Buffalo

CT 1007.02 300 - 311 $D
RR9 300 - 311 55313

300 ★Margies Quick Lube 03 763.682.6960
301 ★★ Super America Of Buffalo 91 763.682.5541
302 ★★ Insurance Planners ... 03 763.684.2003
303 ★Midwest Hospitality Inc .. 88 763.682.5830
304 ★American Legion Club Rooms 91 763.682.2262
305 ★Insurance Planners 01 763.684.2003
★Mid Country Investments. 01 763.684.2006
308 ★Discount Car Rental Inc .. 95 . .
★Forte Curt ..... + 763.682.8900
★Minnesota Environmental Services
98 763.274.8533
★Realty Executives Choice. 05 ⊙763.682.8900
309 ★Bulfin Glo Inc 04 763.682.5275
311 ★★ Edina Realty Home Service 04 763.614.3531
★★ Edina Realty Mortgage. 03 763.614.3530
14 BUSINESS

10TH AVE S

Burnsville

CT 607.41 E 14600 - 14640 $C
E 14600 - 14640 55337

–E 146TH ST INTS

14600 Building
★★ Ace Subway Inc 04 952.431.2990
★★ Kid Kare Inc 94 952.953.0990
★★ Rearm Thai Market ... 98 952.953.6424
500 ★Syndicut For Hair Inc 89 952.432.7006
14540 ★Blue Max Liquors 80 952.432.3350
5 BUSINESS

10TH AVE S

Hopkins

CT 233.00 7 - 97 $D
CT 234.00 600 - 645 $E
7 - 645 55343

–MAINSTREET INTS

7 ★Pizza Hut 90 952.933.2404
8 ★Top Colour Shop 01 952.935.5451
11 ★Best Brains Inc 99 952.252.0266
★Salon Estilo Llc 03 952.931.0330
15 ★★ Advanced Hair Designs 99 952.930.3877
★★ Garza Tax Service ..... + . .
★★ Hopkins Dental Laboratory 85 952.938.3545
★★ Team Personnel 05 952.746.7941
17 ★Center For Alternative Health & Chir
96 952.541.5669
★PBJ Corp ..... 92 ⊙952.541.5669
Ray F Wohlerstorff Jr ..... 94 NP
32 Building
★★ A & R Pistachios Of CA. 90 952.935.2439
212 ★★ All Glass Minnesota Inc 02 . .
204 ★Allstate Halligan Insurance Agency
+ 952.938.1645
202 ★American Medical Services 93 952.933.0015
109 ★Cepco Management & Development Co
95 952.935.0359
★★ Chicago Blower Sales Of M 80 952.933.5555
★★ Ford Law Office 97 952.935.0304
205 ★Fortress Medical Systems 99 952.238.9010
★★ Four Seasons Tree Service 89 952.938.7708
★★ Halligan David ..... + ⊙952.938.1645
204 ★Halligan Insurance Agency Inc 93 952.253.2710
★★ Homedico Inc 91 952.938.9002
★★ Jay Johnston & Associates 99 ⊙952.253.2710
102 ★Marcon Hearing Instruments 78 952.938.5020
★★ Washburn Child Guidance C 98 . .
33
★★ Bergstad Properties Inc 84 952.935.2635
150 ★Community Action Partnership Of Subu
89 952.933.9639
375 ★Defined Contributions Advisors 95 952.912.9900
340 ★Gallagher Family Dentistry 91 952.935.5599
120 ★Herb Hillman Insurance .. 96 952.938.7525
Herb Hillman ..... 03 NP
★★ Hired ..... + ⊙952.933.9639
★★ Home Line 02 952.933.1993
200 ★Hopkins Financial Advisors Llc 03 952.253.1099
301 ★Information Providers Inc 96 952.435.9542
200 ★Jelinek Metz Mcdonald .. 86 952.935.5868
200 ★Mohave Investors Llc .... + . .
★★ Safrin Richard S Chfc Cl 98 952.945.9607
★★ Shamblott Family Dentistr 94 ⊙952.935.5599
150 ★The Minnesota Mortgage. + . .
34 ★Open Circle Senior Day Center 93 952.935.8143
40 ★★ MLS Direct 04 952.935.7103
88 ★★ Ma Zimmer Law Office. + 612.746.5546
91 ★★ Appliance Distribution Ce + 612.333.6501

–6TH ST S INTS

6000 Carol A Waldack ..... 73 • 952.938.3998
◊ Thomas T Waldack ..... 73 • 952.938.3998
601 Christopher Kirkeritoli ..... + NP
605 ..... NP
606 Hau Vanco ..... 02 • NP
609 ..... NP
610 David A Vanvleet 00 952.935.1130
Joan Vanvleet 00 952.935.1130
613 Brad Jay Tuttle ..... 94 • 952.933.1008
6140 Bridget Joppa ..... 00 • 952.935.3597
◊ Paul C Joppa ..... 00 • 952.935.3597
617 Jill Ann Underlahti ..... 67 • 952.938.1293
Mark John Underlahti ..... 67 • 952.938.1293
620 Petruska Frank 05 952.974.0317
★Petruska Construction Inc 00 952.934.3557
621 Nancy Marie Cotter ..... 89 • 952.935.5078
Ropen James Cotter ..... 89 • 952.935.5078
623 Geraldine M Steen ..... 94 • NP
John W Steen ..... 94 • NP
625 Drew McGill 05 952.938.3697
628 Jackie F Lewis ..... 00 • 952.352.9857
629 Colin Hopke ..... 02 NP
630 Lee J Brooker ..... 04 NP
632 Brian Edward Jensen ..... 88 • 952.933.5302
Philip Earl Jensen ..... 88 • 952.933.5302
633 ..... NP
6340 Gladys Dorothy Graff ..... 82 • 952.933.6090
◊ Jeff Carl Graff ..... 82 • 952.933.6090
6410 John Patrick Nelsen ..... 66 • 952.935.6470
◊ Patti Lyn Nelsen ..... 66 • 952.935.6470
644 Kathy Buck 03 952.945.5113
645 Craig Ronald Bertelson ..... 94 • 952.988.9403
Beverly Joan Hoemeimann ..... 94 • 952.988.9403
34 RESIDENCE 44 BUSINESS

© Copyright information on this page may not be reproduced or entered into any computer system in any manner whatsoever except with the prior written authorized consent of the publisher.

© R. L. Polk & Co.

The reproduction of R. L. Polk & Co. directories has been made in accordance with the terms and conditions of an agreement between Historical Information Gatherers, Inc. (HIGs), and R. L. Polk & Co. The directories may not be further reproduced without permission.

STERLING

Northrup, King & Co.'s

FARM SEEDS

Clovers, Alfalfas, Forage Crops, Seed Corn, Seed Grains

Ask Your Dealer

Northrup, King & Co. Minneapolis

NORTHLAND

L. S. DONALDSON COMPANY

MAin 3113

QUINCY ST—Contd
2628 Lee Albert O
2629 Forsythe Henry M ⓞ
2635 Neuman Gust ⓞ
2636 Jones Sol E ⓞ
2637 White Alf M ⓞ
2643 Neuman Fred ⓞ
2644 Pickering Melvin E
2645 Kolodzieski Joseph ⓞ
2650 Elliott Alonzo L ⓞ
27th av N E intersects
Unopened to 36½ av N E
36½ av N E intersects
37th av N E intersects
City Limits

R ST—From 2801 E Hennepin av, north to E Broadway
(no houses)

RAILROAD AV—changed to Dight av

RAMSEY ST—From 6th av N E, north to river, 1 west of Marshall st
618 Slonina Chas
621 Olszewski Thos
631½ Walytka Paul ⓞ
633 Synowczynski Stanley ⓞ
635 Kosak Rudolph
7th avN E intersects
701 Satt Theo ⓞ
707 Paszenksky Walter
709 Warwa Vincent
713 Ciyszcion Frank
717 Jackin Fred
Prytka Nicholas
8th av N E intersects
822 Co-operative Box & Crating Co
9th av N E intersects
10th av N E intersects
11th av N E intersects
E Broadway intersects
13th av N E intersects
14th av N E intersects
1417 Blaiski John ⓞ
1424 Haehlowski Anna Mrs ⓞ
Water st ends

RANDOLPH ST —From 26th av N E, north to 31st av, 1 east of Marshall
2600 Chura John ⓞ
2601 Grabski Joseph F ⓞ
Knealing Clarence
2602 Pendzimaz John ⓞ
2604 Maro Paul ⓞ
2605 Reid Thos
2615 Grabowski Valentine ⓞ
2618 Sladz Frank P
2619 Sienko Thos ⓞ
2623 Bourbeau Harry T
Pendzimaz Andrew ⓞ
2626 Frenzel Max F ⓞ
2627 Ellason Geo E
2630 Podlasek Stanley J ⓞ
2631 Harhut Geo ⓞ
2635 Kluk Michl ⓞ
Liychik Michl
2637 Garin James A ⓞ
2651 Barron Chas ⓞ
27th av N E intersects
2700 Nelson Olaf ⓞ
2706 Mus Frank ⓞ
2707 Schleffer John F
2710 Piznal Louis ⓞ
2711 Sikorski Walter ⓞ
2714 Truzinski Leo ⓞ
2716 Berta Michl
2719 Dziedzic John ⓞ
2722 Julkowski John S
2723 Przymus Joseph ⓞ
2730 Pieles Leon ⓞ
2731 Felch Angeline Mrs ⓞ
2734 Duquette Frank ⓞ
2735 Lunieski Joseph ⓞ
2739 Hoina Nicholas ⓞ
2742 Warwa Joseph J ⓞ
2746 Ptak Anton
2747 Hauke Michl
2751 Budney Joseph ⓞ
2755 Crepeau Felix
28th av N E intersects
2811 Jakubiec Joseph ⓞ
Wojciak Geo T
2815 Koniar Steph ⓞ
2818 Sysko Geo ⓞ
2819 Wojciak Andrew ⓞ
2822 Pec Martin ⓞ
2823 Krzystofiak Saml ⓞ
2826 Brant Gordon D
Kalpiers Saml ⓞ
2827 Piwoschuk Peter ⓞ
2834 Murlowski Edmund ⓞ
2838 Laskowski Stanley ⓞ
2839 Sularz Teckla Mrs ⓞ
2842 Romanowski John F ⓞ
2843 Erickson Ole
Soboy Casimir J
2846 Murlowski Louis J ⓞ
2847 Wojtowicz Geo S
2850 Zurek Peter J ⓞ
2851 Holowczak Basil
Roback Thos T
2856 Kopitcke Alex J ⓞ
2860 Shore Wm J ⓞ
29th av N E intersects
2900 Frankowski Michl ⓞ
gro
2910 Calahan James H
Martin Wm ⓞ
2919 St Hedwig's Convent
2930 Ingenhutt Thos S
2942 Larsen Fred
Steinke Edith nurse
2943 Benjamin Geo
Pendzimaz Geo
Schack Walter J
2947 Vacant
2950 Potaszek Joseph ⓞ
2951 Ganzer Chas
2956 Kubik Eva Mrs ⓞ
30th av N E intersects
31st av N E intersects

RED CEDAR LANE (Continuation of W 53d st)—From Thomas av S, west to Upton av S
3 Peterson Henry M ⓞ
6 Jager John ⓞ
10 Pierce Earle V Rev ⓞ

RICHFIELD AV—From Lake Calhoun blvd, south to E 40th st, 1 east of Sheridan av S
3832 Ueland Sigurd ⓞ
3846 Ueland Rolf
3850 Ueland Arnulf ⓞ
W 39th intersects
3900 Cooley Roy A
Lewis Janet D Mrs ⓞ
3904 Mattson Maurice J
3908 Bratrud Arth F Dr ⓞ
3916 Ingmundson Roy P ⓞ
3922 Jacobs Henry
3926 Williams Donald A
3928 Buckman Chas A ⓞ
3932 Gerecke Frank T ⓞ
3940 Rice Harry W ⓞ

RICHMOND CURVE — From W 54th st, south to W 56th st, 1 west of Queen av S
(no houses)

RIDGEWOOD AV — From Pillsbury av, west to Lyndale av S, 1 north of Franklin av W
201 McDonald Margt Mrs
202 Mann Fredk M
216 VanSlyke Vader H
223 Martin Eliz Mrs
224 Rubins Harry W
Sewall Saml L
225 Kingman Joseph R
226 Smith Joseph H
227 Kingman Susan H
230 Jones Alice G Mrs ⓞ
Strand Edwin L
234 Moore Maurice M ⓞ
300 Bull Mabel M Mrs ⓞ
303 McCann Eliz Mrs
307 Jones Wm A ⓞ
308 Snyder Lillian W Mrs
331 Kingman Henry S ⓞ
335 Jones David G
Pleasant av begins
400 Lloyd Sidney P
401 Nevens Frank W ⓞ
412 Sprague Ellen Mrs ⓞ
420 Seham Max Dr ⓞ
424 Fried Oscar K
432 Avery Stanley R ⓞ
434 Stimson Margretta Mrs ⓞ
435 Gale Marion D ⓞ
440 Regan Jacob S ⓞ
441 Sammis Wm D ⓞ
500 Brooks Chas N Dr ⓞ
501 Archer John C
504 Paul Amasa C
511 Whistler Wm J ⓞ
517 Rathke Walter C
518 Donahue Mabel M Mrs
520 Thomas Anne B Mrs
Williams Grace H
522 **Irving Apts**
Apartments:
1 Vacant
2 Ruble John V
3 Mulder Henry
4 Ehlers Edw J
5 Parker M LaRue
6 Mortensen Arnold W
7 Hoffmeister Alma
8 Ingham Nellie
9 Dare Allen A
Street continued
524 Sanford Edw H
600 **Apartments**
1 Tourangeau Alf D
2 Ritchie Bertram F
3 Vacant
4 Brandt Lydia nurse
Hollander Theresa nurse
Kennedy Winifred nurse
5 Setterlund Sidney N
601 **Ridgewood Court**
Comstock Elbridge G
Apartments:
(B) Harbo Harold E
101 Vacant
102 Vacant
103 Klepper Eloise Mrs
104 Hallman Bruce
105 Nelson Henry
106 Johnson Nadine E
107 Goering Albert B
108 Wilson Carl H
109 Abramson Saml S
110 Burns Eliz R
201 Jones Harriett
202 Vacant
203 Larson Anna Mrs
204 Schatz Chester E
205 Moore Edw W
206 Vacant
207 Bradley Arth T
208 Kennedy Carl F
209 desParois Geo F
210 Randall Helen
219 Randall Helen J
301 Blanchard James E
302 Dewar A M
303 Andrews A Mabelle
304 Wold Belle S Mrs
305 Johnson Emma C
306 Labram Fred W
307 Holmberg Irene E
308 Wheeler Eva G
309 Darnell Geo A
310 Schumacher Dorothy L
Street continued
604 Carroll Arth
Perkins Paul W
Stortz Gladys C
606 Anderson John A
Peterson Glen W
608-10 **Fairmont Apts**
Apartments:
1 Anderson Adena nurse
2 Farrell Jane
3 Boos Edw H
4 Kartes Kath E
5 Kent Elton R
6 Frase Mary N Mrs
7 Peterson Glenn W
8 Hoar Irvine
611 **Twin Court Apts**
Apartments:
105 Mortland John K
106 Moffett Josephine
107 Vacant
108 Parris J Harry
109 Cary Frank R
110 Vacant
111 Vanasek Geo
205 Murphy Kyran M
206 Day Wallace W
207 Long Grace Mrs
208 Vacant

RIDGEWOOD AV—Contd
Twin Court Apts—Contd
209 Eisenstadt David H Dr
210 Olson Caroline H
211 Lindh Alma C nurse
305 Trippe Helen
306 Settergreen Alrick H
307 Wardwell Pearl N
308 Vacant
309 Vacant
310 Matson Alice
311 Nutter Marjorie I

RIVER ROAD EAST—From Washn av S E along river bank to city limits
401 University of Minnesota Botany Greenhouse
525 Frankforter Geo E ⓞ
Harvard ends
Fulton begins
Walnut ends
703 Olin Flora Mrs
711 Litzenberg Jennings C Dr ⓞ
717 Shepardson Harriet K Mrs ⓞ
719 Burkhard Oscar C ⓞ
Oak ends
801 Foster Wm K Dr ⓞ
805 Tuohy Lawrence ⓞ
833 Hitchcock Harry R
Ontario ends
Dartmouth begins
901 Omega Upsilon Phi Fraternity
907 Jaros Anna Mrs
909 Krisko Joseph C
O'Reilly Wm
911 Hansen Martin ⓞ
915 Kennedy Eliz L Mrs ⓞ
Erie ends
1001 Doyle Larry O Dr ⓞ
1007 Ostberg C Edw ⓞ
1011 Moore Cecil A ⓞ
1017 Estabrook Joseph T ⓞ
1021 Ellertson Evan E ⓞ
1033 Slade Llewellyn J ⓞ
Huron ends
1101 Dwan Ralph H ⓞ
1115 Blakey Roy G ⓞ
1119 Lind Saml C ⓞ
Superior ends
1201 Noble John F ⓞ
27th av S E begins
Franklin av S E begins
1307 Anderson Louis N ⓞ
Sjoblom Sigurd
Thornton ends
1401 Wennerlyn Geo E ⓞ
1409 Ebert Chas H
1415 Minnich Dwight ⓞ
1417 Mudgett Bruce D ⓞ
1421 Bussey Wm H ⓞ
1425 Cram Robt V ⓞ
1427 Hawkins Jennie E
Nelson Frank
Norris Anne J
1441 Brady Harry L ⓞ
1445 Mayberg Marc N
1517 Shipley S Carl ⓞ
1525 Fesler Paul H
1531 Miller Louallen F ⓞ
1601 Nelson Emil X ⓞ
1605 Swendseen Carl J ⓞ
1611 McKinley J Charnley ⓞ
1615 Ravlin John H ⓞ
1621 DeBarry Elliott M
1625 Andrews Harley H ⓞ
1633 Wunderman Moritz ⓞ
Seymour av ends
1917 Luehring Fred W ⓞ
1933 Young Kath G ⓞ
1943 Johnston John B ⓞ
1955 Swendseen Theo C ⓞ
1967 Brekhus Peter J ⓞ
Cecil ends
2025 Shriner's Hosp for Crippled Children

RIVER ROAD WEST—From 3111 Franklin av E to Godfrey rd, along river bank
2616 Angel Albert ⓞ
2634 Hollenbeck Geo I ⓞ
2712 Olson Vernon W ⓞ
2716 Sorum Gust E ⓞ
2720 Moss Inga Mrs
2724 Owens John L ⓞ

H. A. ROGERS CO.

SUPPLIES

—for—

ARCHITECTS
ENGINEERS
ARTISTS

BLUE PRINTING

PHOTOSTATS

911 Marquette Ave.

GE neva 5346

Williamson & Williamson

PATENT ATTORNEYS

Business Established 1885

925-935 Metropolitan Life Building

Phone GE. 4551

The reproduction of R. L. Polk & Co. directories has been made in accordance with the terms and conditions of an agreement between Historical Information Gatherers, Inc. (HIGs), and R. L. Polk & Co. The directories may not be further reproduced without permission.

Pittsburgh Coal Co.

5th and Hennepin

We Deliver Anywhere in the Twin Cities

MA in 4441

The Only Mutual Savings Bank in Minneapolis

Organized in 1874

THE FARMERS AND MECHANICS SAVINGS BANK

115 S. 4th St. Minneapolis, Minn.

AUTOMOBILE INSURANCE OF ALL KINDS

JOYCE INSURANCE, INC. Ninth Floor National Building

QUINCY—Contd
726 Moe Bernard J ⓞ
727 Zukowski Walenty ⓞ
pntr
Mastro Dominick
728 Hanson Jos E
Moe Wm B
LaRock Robt D
733 Wollan Alex F ⓞ
734 Osfar Jos M ⓒ
Kenen Simon A
735 Maddie A Wm
738 Rachul Bronislav ⓞ
Blackfelner Hugo G
739 Braa Olaf ⓒ
741 Kerwin Julius
742 Cosineau Elina Mrs
Pince Chas F
743 Sarna Bernice Mrs ⓢ
746 Felicetta Domenic ⓞ
747 Verbruggen Josephus A ⓞ
Heryla John
749 Matula Geo ⓢ
753 Morris Roy A ⓞ
Broadway intersects
1300 Olson C W Mfg Co ornamental iron
1330 Nash Coffee Co
1406 Frost-Naus Co Inc foundry supplies
15th av intersects
18th av intersects
1803 Lovaas Peder N ⓞ
Johnson Wm N
1807 Berg Nina Mrs ⓢ
Berg Arnold L
1811 Pastwa Alex F ⓢ
Gawronski Louis
1812 Clos John E ⓞ
1815 Wahlstrom J Edw
1816 Norum Anna Mrs ⓢ
1819 Brant Edwin L ⓞ
1823 Johnson Zella E Mrs
Peterson Wm J
1824 Wyszynski Stefani Mrs ⓞ gro
Thoren Nels E
18½ av intersects
1828 Johnson Chas C ⓒ
1831 Sundberg Nels W ⓒ
1834 Thorne Edwin J
1835 Klust John W ⓒ
1837 Crotcau Geo N
1838 Alstrup Lena Mrs ⓞ
Roman Michl
1842 Johnson Carl A ⓞ
1843 Farris Herbert S ⓒ
1845 Allison Chas H ⓞ
1846 Larson Christ ⓞ
Brandt Albert C
1848 Brandberg Chas ⓞ
1850 Maslowski John S
1852 Anderson Herbert J
19th av intersects
1902 Hoganson Thos ⓞ
Branbo Peder A
1906 Karpinsky Adolph G ⓞ
1910 Reisberg E J Mrs ⓞ
1911 Thompson Homer W ⓒ
1914 Brandberg Helen C ⓞ
1915 Swadner Geo J ⓞ
Lowell Geo E
1918 Krueger Aug F ⓞ
1919 Hustleby Missoura Mrs ⓞ
1924 Hallberg Eliz Mrs ⓞ
20th and 22d avs intersect
2214 Warmington Thos J
2218 Savage Andrew ⓢ
2230 Johnson Harold E
Lyons Laurence F
23d av intersects
2300 Waite Jos F ⓞ
Bartell John W
2301 Peters Wm
2d fl vacant
2306 Olsen Clarence E ⓞ
2307 Miller Lottie E Mrs
Wilson Robt C
2310 Corning H S ⓞ pntr
2311 Millam Geo J ⓞ
2314 Ziegler Chas F ⓞ
2315 Goetzman Michl ⓞ
2318 Hagie John L ⓞ
2319 Peterson Peter T ⓞ
Liden Clarence W
2320 Liethen Henry W ⓞ
2321 Stendahl Emil M ⓞ
2322 Reid Johanna Mrs
2324 Ahlgren Nels
Diestler Wm R
Johnson Henry O
Young Jack B
2327 Nelson Tilda Mrs ⓞ
Rolston Wm B
2330 Nault Garnet P ⓞ
2331 Moots Peter ⓞ
2335 Holt Knute A
2345 Ostap Jos ⓞ
Nelson Ludwig
24th av intersects
2405 Judd Clarence A ⓞ
Nordlund P Emil
2409 Rozycki Jos A
2414 Ayres Clifford L
2415 Mootz Alex H ⓞ
2418 Griffin Jas L ⓞ
2419 Vacant
2423 Anderson Theo G ⓞ
Lowry av intersects
2510 Kaiser John ⓒ
2514 Stokes Minnie ⓞ
2515 Josephson O M Mrs ⓞ
2517 Parkes Frodk S ⓞ
Parkes John A
2518 Wilke Alf H Rev
2519 Larson Clarence
Midthune Conrad A
2522 Graft Herman P
2523 Newquist Augusta Mrs ⓞ
2526 Lundblad Anna Mrs ⓞ
2527 Iverson Mark E ⓞ
Iverson Walter B
2530 Abelson Benj
Western Martin
2531 Johnson Oscar M ⓞ
2534 Peterson Ole P ⓞ
2535 Peterson Anna L Mrs ⓞ
Peterson Harold M
2537 Earl Gladys Mrs
Nelson Fred A
2538 Zeleniak Jos ⓞ
Scherven Paul A
2539 Medinnus Frank F
White Lewis P
2540 Hanson Wilbert
Sawyer Russell E
2541 Harwood H Matt ⓞ
Lally John J
2542 Vescio Chas P ⓞ
2543 Miller Emma E Mrs
2544 Guzy Andrew
Nygaard Jas R
2548 Nygren Adolph L
2551 Johnson M M Mrs gro
26th av intersects
2602 Johnson Frank B ⓞ
2606 Krahl Jos P ⓒ
2609 Kershner Alma Mrs ⓢ
2610 Jacobson Martin E
Wright Harold D
2614 Kamp Thorwald
2615 Sparrow Geo J ⓞ
Sparrow Hammond T
2618 Caso Virgil F
2620 Armstrong Wm F
Carlson Eric A
2621 Dickhoff Conrad J
Swanson Dwight V
2625 Sheppard Edwin A ⓞ
Ward Leighton R
2626 Huhnke Marie A Mrs ⓢ
2627 Carpenter Oliver P
Geer Wm J
2628 Karnes Ernest L
Murphy Earl R
2629 Forsythe Henry M ⓞ
Coover Ruth Mrs
2635 Neuman Gustav ⓞ
2636 Jones Sol E ⓞ
2637 White Alf M ⓞ
2643 Neuman Fred ⓞ
2644 Chamberlain Eddie
Eggert Stanley A
2646 Kolodzieski Agnes Mrs ⓞ
2650 Elliott Alonzo L ⓞ
27th av intersects
2727 Hybza John ⓞ
36½ and 37th avs intersect

R—From 2801 E Hennepin av n to Broadway

RAMSEY—From 6th av N E n to river 1 w of Marshall
618 Slonina Chas ⓞ
621 Olszewski Thos
621½ Kytor Wm
633 Synowczynski Stanley ⓞ
635 Campeau Jos D
Granger Noah
635½ Kowalczyk Jos
7th av intersects
701 Satt Theo ⓞ
707 Peszenski Walter ⓞ
709 Warwa Vincent ⓞ
Johnson Ralph N
713 Kowal John
Konisowski Konstant
Sorby Peter J
715 Semchyshyn Alex
717 Duzenski Michl
Gibbon Tudor
8th av intersects
812 Montbriand Narcisse H
O'Dell Walter G
822 Co-Operative Box & Crating Co
9th to 11th avs intersect
Broadway intersects
13th and 14th avs intersect
1417 Blasiak John
1424 Vacant
1425 Zembel John
Water ends

RANDOLPH—From 26th av N E n to 31st av 1 e of Marshall
2600 Chura John ⓞ
2601 Grabski Jos F ⓞ
Galka Jos
2602 Pendzimaz John M ⓒ
Pendzimaz Frank J
2604 Maro Paul ⓞ
2605 Johnson Albert
2615 Grabowski Valentine ⓞ
2618 Sledz Frank P
2619 Sienko Thos ⓞ
2623 Pendzimaz Andrew ⓞ
2d fl vacant
2626 Frenzel Max F ⓒ
2627 Peebles Almeron W
2630 Podlasek Stanley J ⓞ
2631 Karhut Helen Mrs ⓢ
2635 Kluk Michl ⓞ
Kluk Jos M
2637 Garin Jas A ⓒ
2651 Barron Chas ⓞ
27th av intersects
2700 Nelson Otto C ⓞ
2706 Koniar Frank J
2707 Bursch John S
2710 Rasmussen Swan C ⓞ
Piznal Louis
2711 Sikorski Walter F ⓞ
2714 Truzinski Leo M ⓞ
2716 Berta Michl ⓞ
2719 Dziedzic Sophie Mrs ⓒ
2722 Jutkowski John S
2723 Przymus Helen Mrs ⓢ
2730 Pieles Leon ⓒ
2731 Crepeau Felix G
2734 Duquette Frank J ⓞ
2735 Lunieski Jos A ⓞ
2739 Homa Nicholas ⓞ
2742 Worwa Jos J ⓞ
2746 Ptak Anton ⓞ
2747 Hauke Michl ⓞ
2751 Budney Jos C ⓞ
2755 Wojack Geo T
2d fl vacant
28th av intersects
2811 Jakubiec Emma Mrs ⓞ
2815 Koniar Steph ⓞ
Plaziak Clemens F
2818 Sysko Geo J ⓞ
2819 Wojciak Andrew ⓞ
2822 Pec Martin J ⓞ
2823 Krzystofeak Mary Mrs ⓞ
2826 Kalpiers Saml ⓒ
Toohey Michl J
2827 Piwochuk Peter ⓞ
2834 Moffett Harold L
2838 Laskowski Stanley ⓞ
2839 Sularz Teckla Mrs ⓒ
2842 Romanowski John F ⓞ
2843 Canis Marvin
Green Earl E
2846 Murlowski Louis J ⓞ
2847 Gomilak Thos A
2850 Zurek Peter J ⓒ
2851 Brant Gordon D
2856 McInnis Chas B
2860 Shore Wm J ⓒ
29th av intersects
2900 Knight Peter P gro
Frankowski Anna Mrs ⓞ
Murlowski Edmund L
2910 Martin Wm H ⓞ
2d fl vacant
2919 St Hedwig's Convent
2930 Ingenhutt John ⓞ
2942 Schack Walter J ⓞ
2943 Pendzimaz Jos ⓞ
Hermes Harley
2947 Vacant
2950 Potaszek Jos ⓞ
2951 Eustis Henry H
2956 Kubik Eva A Mrs ⓒ
30th and 31st avs intersect

RED CEDAR LANE (Continuation of W 53d)—From Thomas av w to Upton av
3 Larson Gustav L ⓞ
6 Jager John ⓞ archt
10 Pierce Earle V Rev ⓞ

RICHFIELD AV — From Lake Calhoun blvd s to W 40th 1 e of Sheridan av S
3832 Ueland Sigurd ⓞ
3846 Ueland Rolf ⓞ
3850 Ueland Arnulf ⓞ
39th intersects
3900 Lewis Janet D Mrs ⓒ
Cooley Roy A
3904 Eisenbrand H W
3908 Bratrud Arth F ⓞ
3916 Ingmundson Roy P ⓞ
3922 Lauer Chas F
3926 Williams Donald A
3928 Bucknam Chas A ⓒ
3932 Gerecke Frank T ⓞ
3940 Rice Harry W ⓞ

RICHMOND CURVE — From W 54th s to 56th 1 w of Queen av

RIDGEWOOD AV — From Pillsbury av w to Lyndale av S 1 n of Franklin av
201 Webb Robt W
202 Mann Frodk M ⓞ
212 Bovey Wm H jr
Owen Kenneth M
216 VanSlyke Vader H ⓞ
223 Martin Eliz B Mrs ⓞ
224 Sewall Saml L ⓞ
225 Kingman Jos R ⓞ
226 Smith Sarah L Mrs ⓞ
227 Kingman Susan H ⓞ
230 Jones Alice G Mrs ⓒ
234 Moore Maurice M ⓞ
300 Bull Mabel M Mrs ⓢ
302 Hayes Forrest J
307 Vacant
308 Patton Alec B
Pleasant av begins
331 Partridge Jas T
335 Jones David G ⓞ
Fuller Chas A
400 Goetzmann Albert L ⓞ
401 Nevens Frank W ⓞ
412 Sprague Ellen Mrs ⓞ
420 Seham Max ⓞ
424 Berg Carrie Mrs
432 Avery Stanley R ⓞ
434 Stimson Margretta Mrs ⓞ
435 Gale Marion D ⓞ
440 Regan Jacob S
441 Sammis Wm D ⓞ
500 Brooks Chas N ⓞ
501 Archer John C ⓞ
504 Paul Amasa C ⓞ
511 Tower Sherman
517 Kartes Kath
Warnke Anna Mrs
518 Peterson Martha Mrs
Wall Florence Mrs
520 Thomas Anne B Mrs ⓞ
Williams Grace H Mrs
522 **Irving Apartments**
1 Larson Alice M Mrs
2 Ruble John V
3 Deveny Wm A
4 Ehlers Edw J
5 Iverson Thora M
6 Mortensen Arnold W
7 Hoffmeister Alma
8 Lang M Alice Mrs
9 Gould Harold H
Street continued
524 Sanford Edw H ⓞ
Maltzen Leonard
600 **Apartments**
1 Thorson Arth R
2 Johnston Clifford A
3 Vacant
4 Biesecker Louis F
5 Rodgerson Mae E
Street continued
601 **Ridgewood Court Apts**
B1 Whissemore Ray
B2 LaMar Myrna
101 Vacant
102 Johnson Ann C
103 Klepper Eloise Mrs
104 Borth Edith M
105 Alpert Benj
106 Wirth Emmett A
107 Jordan Almon E
108 Nelson Henry
109 Vacant
110 Dunham Amelia E Mrs
201 Campbell Fred O
202 Weatherwax Robt
203 Hunter Ruth H
204 Wilson Josephine
205 Otis Roy A
206 Vacant
207 Woods Laura
208 Kennedy Carl F
209 desParois Geo F
210 Randall Helen J
301 Gulbrandson Otto
302 Peterson Anna Mrs
303 Pierce John B
304 Anderson Agnes
305 Vacant
306 Schumacher Dorothy L
307 Engdahl Lillian L
308 Vacant
309 Ferdinandson Jas L
310 Brown Lilah E
Street continued
604 Herskind Paul
606 Anderson John A ⓒ
608-10 **Fairmont Apts**
1 Vacant
2 O'Leary Nora
3 Goerges Leonard L
4 Johnson Victor
5 Broberg Betsy Mrs
6 Beglau Saml
7 Vacant
8 Kriesel Ray W
Street continued
611 **Twin Court Apts**
105 Martin Marjorie E
106 Hanson John A
108 Martin Florence
109 Vacant

The reproduction of R. L. Polk & Co. directories has been made in accordance with the terms and conditions of an agreement between Historical Information Gatherers, Inc. (HIGs), and R. L. Polk & Co. The directories may not be further reproduced without permission.

GREAT LAKES COAL & DOCK CO.
Great Lakes Coal & Dock Co.
STEAM AND DOMESTIC COALS — FUEL OIL
MAIN 5391
14 SO. 6TH PLYMOUTH BLDG.

QUEEN AV S—Contd
5101△Billingsley Richd S ⓑ
5105△Schneider Louis H ⓓ
5107△Trogner Walter J ⓓ
5108△Hammond Asa J ⓓ
5112△Quinn John W ⓑ
5115△Jacobson David L ⓓ
5116△Newman Frances E ⓑ
5117△Hitch Horace ⓑ
5120 Vacant
5121△Hauk Leo G ⓒ
5124△Madsen Geo W ⓑ
mason contr
5125△Adams Roy F
5128△Dienhart Arth P ⓑ
5129△Reid Geo K ⓓ
5132△Colvin Jas A ⓑ
5133△Smith Harold M
5136△Hertel Frank J
5137△Sylte Marion Mrs ⓒ
5140△McCord Russell D ⓑ
5141△Killeen Raymond J
5144△Leer John P ⓑ
5145△Johnson Carrie K Mrs ⓑ
5148△Fife Fredk M ⓑ
5151△Ruud Geo E ⓑ
5152△Heller Geo ⓒ
5155△Holmes Jas ⓑ
Harvey Chas E
5156△Stasel Alf G ⓑ
5157 Vacant
52d intersects
5201△Ford Gene E W ⓑ
△Ford Wynan R
Cromwell dr intersects
54th intersects
5400△Hooper Wm S ⓒ
5404△Kachelmacher T O ⓓ
5406△Peterson Herbert E ⓓ
5408△Nielsen Alf ⓑ
5412 Vacant
5416△Zipperman Jerome ⓒ
5417△Jamison LeRoy R
5420△Sandquist Geo W ⓓ
5421△Dickson W N ⓑ
5429△Ewald Fredric C ⓑ
5433△McNulty Maynard E ⓒ
55th intersects
5508△Lent Morthmer C ⓑ
5512△Frank Arth B ⓑ
5523△Robb Lulu G Mrs ⓒ
5528△Nicolet Carl H ⓒ
5548 Dorsen Kenneth W
5552△Hentges Robt A ⓒ
5556△Weber Wilmer A ⓑ
5580△Young Vincent W ⓒ
56th intersects
80th intersects
6012 Vacant
6020△Severson Gunder E ⓒ

QUINCY — From 727 3d av N E n to 27th av and from 36½ av to beyond limits
302 Walicke John ⓑ
Resentek Wm
306 Andre Otilia Mrs ⓑ
311 Brantner Wm
Haglin Margt H Mrs
319 Muse Marvin
322 Uchanski Peter E
325 Mansour Jos
326△Migliaccio Martin ⓓ
329△Krahl Gustave C ⓑ
330 Chase John ⓑ
△Morrissette Frank E
334 Lorbeski Chas ⓑ
335△Keefe Aurelia Mrs
338 Ness Clifford E
341△Cramsie Ellen T ⓑ
Stengel Hubert
342 Filas Frank P ⓓ
Spring intersects
604 Atkins Helen Mrs
Nutter Lawrence
605 Vacant
606 Zmuda Jos J ⓒ
607 Bell Harry H
Watson Brady
612 Sadowy Peter ⓓ
615△Ohad John S ⓑ
Mansour John
618 Falkowski Stanley J ⓑ
Vodicka Anna Mrs
619 Krolikowski Louis V ⓒ
Weiler Richd J
622 Zwolski Marion S ⓑ
Saba John E
623 Stevens Willis L
△Sularz Annie Mrs
626△Storch Chas ⓑ
627 Dmytruck Florence Mrs ⓑ
Biernat Eliz Mrs
Kapela Anthony
630 Letourneau Geo F
Swierczek Michl J
631 Genosky Chas T
△Shpak Theresa N Mrs
632 Anderson Oscar E
Olsen Rudolph S
Swierczek J M
635 Zak Thos A ⓑ
636 Dzivak John ⓑ
639△McDonald Mark
642△Roskovick Leon E ⓑ
643△Fudali Michl A ⓒ
646 Kokesh Eva Mrs
△Landry Lawrence L
647 Zellinger Florian F jr
650 **Apartments**
△Phillip Zygmund L
1△Swierczyk Agnes Mrs ⓑ
2 Swierczyk Walter M
3△Nye Matthew
4 Ackerland Edw W
Street continued
651△Zellinger Florian F ⓑ
658 Olejarka Jos
△Tovsen Ingolf M
659 Caron Wm P
Coleman Myron
Erickson Elmer F
Poisson Maurice
Summer intersects
711△Hoblit Lawrence T ⓒ
715△Braa Johanna Mrs ⓑ
719 Dudon Stanley J ⓑ
Coulter John
721△Ingenhutt Thos S ⓒ
726△Moe Bernard J ⓒ
727 Zukowski Valentine ⓑ
pntr
Durand Eli H
728 Welsh John
Zukowski Anthony W
733△Wollan Alex F ⓒ
Ginthner Robt J
734△Osfar Jos M ⓑ
Lewis Eliz A Mrs
Parker Smiley C
735△Keil Ottilie Mrs
738△Bachul Bernard ⓒ
Frazer Hulda Mrs
739△Braa Olaf ⓒ
741△Heinen John J ⓑ
742 Kimmerle Celia Mrs
Shapien Alex S
743 Sarna Bernice Mrs ⓑ
746 Felicetta Dominic ⓑ
747 Cherioli Geo A
Sanders Roy H
749△Matula Geo ⓒ
750 Sanders Roy H ice
753 Morris Roy E ⓑ
Broadway intersects
1300-02△Olson C W Mfg Co
ornamental iron
1320△Nash Coffee Co
14th av intersects
1406 Frost E R Co Inc
foundry supplies
15th av intersects
18th av intersects
1503△Lovaas Peder N ⓑ
Johnson Lamoine F
1507 Berg Nina C Mrs ⓑ
△Berg Arnold L
1511△Pastwa Alex F ⓑ
△Sorensen Jack J
1512 Clos John E ⓑ
1515 Wally Frank J ⓒ
1516 Norum Carl F ⓒ
1519△Brant M L Mrs ⓒ
△Massey Arth C
1523 Gustafson Oscar
Sather Annie Mrs
1524 Wyszynski Roy ⓑ
2d fl vacant
18½ av intersects
1528△Alsirup Alf M ⓑ
1531△Sundberg Nels W ⓓ
1534 Meuleners Albert J
1535△Klust John W ⓑ
Klust Arth C
1537 Kloeppel Clarence E ⓑ
1538△Dean Irving F
Kauth Ray J
1542△Johnson Carl A ⓒ
1543 Farris Herbert S ⓑ
Rickard Grace Mrs
1545△Allison Emma Mrs ⓓ
Allison Geo H
1546△Larson Christ ⓓ
2d fl vacant
1548 Brandberg Chas ⓑ
1550 Masko Andrew
1552△Ross Fred K
19th av intersects
1902△Schwaab Fred P ⓑ
1906△Karpinsky Adolph G ⓓ
1910△Reisberg F J Mrs ⓑ
1911△Thompson Homer W ⓒ
1914 Brandberg H C Mrs ⓑ
1915△Gisvold Arnold M
1918△Krueger Aug F ⓑ
1919△Hustley Missoura Mrs ⓑ
1924△Tousignant Theo H
20th and 22d avs intersect
2214△Warmington Thos J
2218 Savage Andrew ⓑ
2230△Anderson Arnold S
△Werschem Jos F
23d av intersects
2300 Waite Jos F ⓑ
2300△Bailey A Geo
2301△Peters Wm L
Porter Geo E
2306 Holda Frank ⓒ
2307 Kohler Sadie M Mrs
Miller Lottie E Mrs
2310△Corning H S ⓑ pntr
2311△Millam Geo J ⓒ
2314△Ziegler Chas F ⓒ
2315△Lofgren Ernest A ⓑ
2318△Hagie John L ⓓ
2319 Peterson Peter T ⓓ
2320 Bartecki Lukaz J ⓒ
2321△Stendahl A M Mrs ⓑ
2322△Reid Johanna Mrs
2324 Ahlgren Nels
Compton Jeanett T Mrs
Johnson Henry O
△Pribula John M
2327△Rolston Wm B
2330△Nault Garnett P
Palmer L M Mrs drs-mkr
2331△Mootz Peter ⓒ
Eckenroth Geo M
2335△Rivard Eug F ⓑ
2345△Ostap Jos ⓒ
△Bird Lucien B
24th av intersects
2405 Martelle Glenn
△Swanson Abner F
2409 Rozycki Jos A ⓑ
2414 Marcouiller Peter N
△Rosenberger Owen C
2415△Tamm Wm H ⓓ
2418 Griffin Jas L ⓒ
2419 Johnson Herbert L ⓒ
2423 Ahlberg Gustav H ⓑ
Lowry av intersects
2510△Kaiser Anna V Mrs ⓑ
2514△Stokes Minnie ⓑ
2515△Josephson Odile Mrs ⓒ
2517△Parkes Fredk S ⓒ
Larson Clarence
2518△Wilke Alf H Rev
2519 Ellitz Roy W
△Smith Christy H
2522△Meka Julian P
2523△Newquist Augusta Mrs ⓒ
2526△Lundblad Anna Mrs ⓑ
Lundblad Clifford L
2527 Iverson Mark E ⓒ
△Iverson Walter E
2530△LaBelle Edmund N ⓒ
Hendricks Francis L
2531 Johnson Oscar M ⓒ
2534△Peterson Ole P ⓒ
2535△Peterson Anna L Mrs ⓒ
Ribble Arth
2537 Brown Chas H
Wiehke Clyde J
2538△Zelenlak Jos ⓒ
Babcock Arth R
2539 Soltis Frank
2540 Beltrand Raymond E
Eggelund Harold
2541△Harwood H Matt ⓑ
Lally John J
2542△Vescio Chas P ⓒ
2543 Link John C
2544△Guzy Andrew A jr ⓑ
Erickson Elmer
2548△Miller Jas F roofer
2551 Johnson Mary M Mrs gro
26th av intersects
2602△Johnson Frank B ⓒ
2606△Krahl Rudolph J ⓑ
2609△Kersaner Alma O Mrs ⓒ
2610 Wright Edith Mrs ⓒ
2d fl vacant
2614△Barrows Anna L Mrs ⓑ
Cartwright Abel
2615 Sparrow Vernon W ⓒ
2618 Goff Geo M ⓒ
2620 McGinnis Irene M Mrs
Thomas Vernon H
2621 Bosell Arth
Erickson Milton A
2625△Sheppard Edwin A ⓒ
Moon Melvin L
2626△McFeely Lillian E Mrs
2627 1st fl vacant
Anderson Russell
2628 Slater John F
2629△Forsythe Henry M ⓑ
2635 Neuman Gustav ⓒ
2636△Jones Sol E ⓒ
2637△White Alf M ⓒ
2643△Neuman Fred ⓒ
2644 Kolodzieski Agnes Mrs ⓒ
△Pearson Holger J
2646 Vacant
2650△Elliott Alonzo L ⓒ
27th av intersects
36½ and 37th avs intersect

R—From 2801 E Hennepin av n to Broadway

RAMSEY—From 6th av N E n to river 1 w of Marshall
618 Slonina Chas
621 Olszewski Thos
621½ Schoen Peter
2d fl vacant
633△Synowczynski Stanley ⓒ
Lucas Edw
635 1st fl vacant
Granger Noah
637½ Benz Laura Mrs
Cheney Acie W
7th av intersects
701△Satt Theo ⓓ
707 Peszenski Walter J ⓒ
709 Worwa Vincent
2d fl vacant
713 O'Keefe Edw
Paska Mary F Mrs
2d fl vacant
715 Krisfalusi Michl
717 Holewa Wm
Kolodij Mary
Meyers Frank
Ptasinzki Constant
Sematink John
8th av intersects
812 Beckwell Chas
Montbriand Henry A
822△Co-Operative Box & Crating Co
9th to 11th avs intersect
Broadway intersects
13th and 14th avs intersect
1417 Binsiak John J
1424 Ebney Wm
1425 Zembel John P
Water ends

RANDOLPH—From 26th av N E n to 31st av 1 e of Marshall
2600 Chura John M ⓒ
2601 Dnoos Elnar
Remmen Alex P
2602 Pendzimaz John M ⓓ
2604△Elliott A L Mrs
2605 Zemba Jos P
2615 Grabowski Valentine ⓓ
2618 Sledz Frank P ⓒ
2619△Sienko Thos A ⓒ
2623 Pendzimax Andrew A ⓑ
Pfile V M Mrs
△Verson John P
2626 Grochowski John ⓒ
2627△Sledz Mary Mrs ⓒ
2630△Podlasek Stanley J ⓒ
2631 Harant Helen Mrs ⓒ
2635△Kluk Kathryn Mrs ⓒ
Job Wm I
2637△Garin Jas A ⓒ
2651△Sperka John A ⓒ
27th av intersects
2706 Vacant
2706△Deminsky John J ⓒ
2707 Woodruff Webster ⓒ
2710△Rasmussen Swen C ⓑ
Pizial Sophia Mrs
2711 Sikorski Magdalen Mrs ⓒ
2714 Truzinski Leo M ⓒ
2718△Zimba Tiley J ⓒ
2719△Dziedzic Sophie Mrs ⓓ
2722△Julkowski John S ⓒ
2723△Przymus Helen Mrs ⓒ
2730△Pieles Leon ⓒ
2731△Kauth Harold J ⓒ
2734△Duquette Frank ⓒ
Duquette Francis J
2735△Luniewski Jos A ⓒ
2739△Homa Nicholas ⓒ
2742△Worwa Jos J ⓒ
2746 Ptak Anton ⓒ
2747△Hauke Michl L ⓒ
2751△Budney Jos S ⓒ
2755 Lazarz Walter J
Wojack Geo T
28th av intersects
2811△Benny Wm W
2815 Koniar Steph ⓒ
2818△Sysko Geo J ⓒ
2819 Wojciak Anna Mrs ⓒ
2822△Pec Martin J ⓒ
2823△Krzystofiak Mary Mrs ⓒ
2826△Kalpiers Saml ⓒ
Rusinyak Harry G
2827 Piwodruk Peter ⓒ
2834△Wagner Michl ⓒ
2838△Laskowski Stanley J ⓒ
2839△Flor Jacob M ⓒ
2842△Romanowski John F ⓒ
2843△Garbett John H ⓒ
Farrell Geo P
2846△Murlowski Louis J ⓒ
Splittorf Elmer J
2847△Gomilak Thos A ⓒ
2850△Zurek Peter J ⓒ
2851△Brant Gordon D ⓒ
2856△Buczynski Frank T ⓒ
2860△Shore Wm J ⓒ
29th av intersects
2900 Store vacant

LOANS
E. B. TERRELL
(A SMALL LOAN CO.)
1000 N. W. Bank Bldg.
Ma. 7478
24 Years Faithful Service in Minneapolis

Home Life Insurance Co. of N. Y.
PLANNED ESTATES FOR PREFERRED RISKS
Frank J. Lynch and Associates
514 Roanoke Building
Main 1508

Minneapolis Polk City Directory 1946 © R. L. Polk & Co.
The reproduction of R. L. Polk & Co. directories has been made in accordance with the terms and conditions of an agreement between Historical Information Gatherers, Inc. (HIGs), and R. L. Polk & Co. The directories may not be further reproduced without permission.

KOPPERS COKE HEAT WITH KOPPERS COKE KOPPERS COKE
CLEAN — ECONOMICAL

QUINCY—Contd
636 Dzivak John ©
639ΔMcDonald Mark
642ΔRoskovick Leon E ©
643ΔFudali Jos F ©
646 Kokesh Lewelyn J
Sarowiec Walter ©
647ΔMoline Oscar C
650 **Apartments**
1ΔSwierczek Agnes Mrs ©
2 Ackerland Edwin W
3ΔNye Matthew
Swierczek Walter M
Street continued
651ΔBanals Thos A ©
658 Olmscheid Thos J
ΔPhillip Zygmund L
659ΔCarlson Rose Mrs
Caron Wm P ©
Saba Thos
ΔTappan Emma M Mrs
Summer intersects
711ΔHoblit Lawrence T ©
715ΔMattson Roy A ©
719ΔDudon Stanley J ©
721ΔIegenhutt Thos S
726ΔMoe Bernard J ©
727ΔZukowski Walentine © pntr
ΔWilson Gerald A
728ΔWelsh John ©
ΔGilbertson Julia Mrs
733ΔWollan Alex F ©
ΔGintner Robt J
734ΔOsfar Selma M Mrs ©
ΔOsfar Victor L
735 Karho Wm ©
ΔNord Carl J
738ΔBachul Bernard ©
ΔBrost Earl
739ΔArneson Ralph A
741 Bellach Wm F ©
Carmichael Nello L
742ΔFisher Gilbert P
ΔNowak Jos A ©
743ΔSarna Bernice Mrs ©
746ΔFelicetta Dominic ©
747 Tostenson Delos V ©
749ΔMatula Geo ©
750ΔMorris Royal A ice
753 Morris Royal A ©
Broadway intersects
1230ΔMidwest Pattern Co
1300-20ΔOlson C W Mfg Co iron
1330ΔElectric Service Systems
14th av intersects
1410ΔIndustrial Crating Co
15th av intersects
18th av intersects
1803ΔLovass Clara E ©
Johnson Julia C Mrs
1807ΔBerg Arnold L
Israel Marvin R
1811 Campeau Alvern J
ΔPasma Alex J ©
1812ΔCios John B ©
1815ΔStoddard Orren J ©
1816ΔLeagner Robt A ©
1819ΔKolodzieski Agnes Mrs ©
Buchta Stanley A
1823 Carlson Leona A Mrs
Palthen Paul G
1824 Kitt John C © gro
ΔWilson Theo W
18½ av intersects
1828ΔAlstrup Alf M ©
1831ΔKlein Danl P
ΔSholes Sylvester G ©
1834ΔMeuleners Albert J ©
1835ΔKiust Arth C ©
1836 Alstrup Harlan
1837 Kloeppel Clarence E ©
1838ΔWade Jas D
1842ΔErnoth Viola M ©
1843 Farris Nellie E Mrs ©
Hinz Walter
Johnson Harold K
1845ΔAllison Emma Mrs ©
ΔAllison Geo H
1846ΔLarson Eliz Mrs ©
ΔJohnson Carl
1848 Brandberg Mary Mrs ©
1850 Bergstrom Russell A
1852 Davis Eug M ©
19th av intersects
1902ΔSchwaab Fred P ©
1906ΔCallander John A
1910ΔReisberg Ellen J Mrs ©
1911ΔThompson Homer W ©
1914ΔBrandberg Helen C Mrs ©
1915ΔGisvold Arnold M
1918ΔKrueger Aug F ©
1919ΔHustleby Missoura M Mrs ©
1924ΔMateisky John ©
22d av intersects
2214ΔWarmington Thos J
2218ΔSavage Andrew A ©
2222ΔWallis Louis ©
2230ΔAnderson Arnold S
ΔBergstrom Carl M
23d av intersects
2300 Jennrich Francis J
ΔWaite Leo R
Waite Rose A Mrs ©
2301ΔPorter Geo E
ΔTrecke Marvin L
2306ΔHoida Frank ©
2307ΔMiller Lottie E Mrs
2310ΔCorning Hollie S ©
2311ΔMilam Geo J ©
2314ΔZiegler Chas F ©
2315ΔLofgren Ernest A ©
2318ΔHagie John L ©
2319 Peterson Peter T ©
2320ΔBartecki Lukasz J ©
2321ΔSteniami Anna M Mrs ©
2322ΔEcklund Alf
2324 Sempten Jeanette L Mrs
Ahlgren Nels
ΔJohnson Henry O
ΔNash Violette E Mrs
2327ΔRolston Wm B ©
2330ΔNault Garnett P ©
2331 Mootz Peter ©
ΔEckenroth Geo M
2335ΔRivard Eug F ©
2345ΔNelson Marie M Mrs ©
ΔRowley Carrie J Mrs
24th av intersects
2405ΔJudd Clarence A
ΔWilliams Wm H
2409ΔRozycki Jos A ©
2414 Marcouiller Emma M Mrs
ΔOlsen Walter R
ΔRosenberger C Owen
2415ΔTamm Wm H ©
2418 Griffin Jas L © carp contr
2419ΔJohnson Herbert L ©
2423ΔAhlberg Gustav H ©
Lowry av intersects
2510ΔKaiser Anna V Mrs ©
2514ΔStokes Minnie ©
2515ΔJosephson Odile M Mrs ©
2517ΔParkes Fredk S ©
ΔFleet Peter J
2518ΔWilke Alf H Rev
2519 Larson Clarence
ΔSmith Christy H
2522ΔCarr Hartman
2523ΔBarry Louis A ©
2526 Lundblad Anna Mrs ©
ΔLundblad Clifford L
2527ΔIverson Walter B ©
2530ΔLaBelle Edmund N ©
Hendricks Francis L
2531 Johnson Oscar M ©
ΔGrotte Ludwig
2534ΔPeterson Ole P ©
2535ΔPeterson Harold M ©
ΔPeterson Harold M ©
2537ΔBrown Chas H
Wiebke Clyde J
2538ΔJohnson Roy W
ΔZelenlak Jos ©
2539ΔWahlstrom Chas A
Soltis Frank
2540ΔBenson Israel
Zelenlak John J
2541ΔSchiffer Raymond A ©
2542ΔNichols Donald W
2542ΔVesclo Frank T ©
2543ΔMaxwell Jos A
2544ΔGuzy Andrew A ©
2548ΔNeuenfeldt Geo C ©
2551 Gaetke Dorothy Mrs
26th av intersects
2602ΔJohnson Frank B ©
2606ΔKrahl Rudolph J ©
2609 Vierkant Julius C ©
2610 Wright Edith Mrs ©
ΔCropper Richd W
2014ΔBurrows Anna L Mrs ©
King Drexel I
2615ΔSparrow Vernon W ©
2618 Goff Geo M ©
Maddock Herbert J
2620ΔMcGinnis Robt M
ΔThomas Vernon H
2621ΔBoscil Arth F
Strombeck Barney
2623ΔSheppard Edwin A ©
ΔSheppard Ernest
2626ΔLindbloom Gustaf C ©
2627ΔKrepis Steven T ©
2628ΔDicatre Alf A ©
ΔKnollenberg Homer W
2629ΔForsythe Christine Mrs ©
2635ΔNeuman Gustav ©
2636ΔJones Sol E ©
2637ΔWhite Alf M ©
2643 Neuman Fred ©
ΔWalker Bertha Mrs
2644 Aho Edwin A
Clark Ralph J
2646ΔWoodbridge Albert L ©
2650ΔElliott Alonzo L ©
27th av intersects
36½ and 37th avs intersect

R — From 2801 E Hennepin av n to Broadway

RAMSEY — From 6th av NE n to river, 1 w of Marshall
618ΔSlonina Chas ©
621ΔOlszewski Thos ©
621½ Midkiff Merlda W
Synowczynski Michl S
633ΔSynowczynski Stanley ©
Lind Alf G
635ΔGranger Noah
Lindroth Frans E
637½ Berglund Elroy
ΔWiley Thos J
7th av intersects
701ΔSatt Theo ©
707ΔPeszynski Agatha Mrs ©
709 Worwa Vincent ©
713 Guyett Mary L Mrs
Jubick Jake
Vaillargeon Geo L
715 Stepanick Fred
717ΔHolewa Wm F
Kolady Mary Mrs
8th av intersects
812 Perra Gilbert A
822ΔCo-operative Box & Crating Co
9th and 11th avs intersect
Broadway intersects
13th and 14th avs intersect
1403ΔPa-Wray Pickle Co
1417 Vacant
1425 Zembal John P
Water ends

RANDOLPH — From 26th av NE n to 31st av, 1 e of Marshall
2600 Vacant
2601ΔRemmen Axel P
ΔFahey Dayton T
2602ΔPenzimas John M ©
2604 Antinozzi Jos L
ΔHernisen Jessie L Mrs ©
2605ΔCollins Thos L ©
2615 Grabowski Julia H Mrs ©
2618ΔMalkowski Stanley J ©
2619ΔFrei Jos F
2623ΔPendzimas Andrew A ©
ΔBachmann Melvin C
2626ΔGrochowski Julia Mrs ©
ΔShore Frank C
2627ΔLorbesky Anthony
2630ΔPodlasek Stanley J ©
2631 Harbut Helen J Mrs ©
2635ΔKluk Kath M Mrs ©
2637ΔGarin Jas A ©
2651ΔSperka John A ©
27th av intersects
2700 Jewett Clarence H
2706ΔDeminsky John J ©
2707ΔFisher Frank C ©
2710ΔRasmussen Swen C ©
2711ΔSikorski Magdalena ©
2714ΔTruzinski Leo M ©
2716ΔZimba Thos J ©
2719ΔDziedzic Sophie Mrs ©
2722ΔJutkowski John S ©
2728ΔCzerepak Jos ©
2730ΔPieles Leon ©
2731ΔKauth Harold J ©
2734ΔDuquette Frank J ©
2735ΔLucleski Jos A ©
2739ΔErdman Fred A ©
2742ΔWorwa Jos J ©
2746ΔPtak Anton ©
2747ΔHauke Michl L ©
2751ΔBudney Rose H Mrs ©
2755 Lazarz Walter J
Wojack Geo T
28th av intersects
2811ΔBenny Wm B ©
2815ΔKoniar Steph ©
2818ΔSyska Geo J ©
2819ΔWojciak Anna Mrs ©
2822ΔPee Martin J ©
2823ΔKrzystofiak Mary N Mrs ©
2826ΔKalpiers Saml ©
ΔShevalier Napoleon J
2827ΔKoniar Ann Mrs ©
2834ΔWagner Michl ©
2838 Alliet Wm F ©
2839ΔKleifgen Edw E ©
2842ΔHaluska Geo J ©
2843ΔGarbett John H ©
ΔMelin Ture H
2846ΔMulewski Anna S Mrs ©
ΔSplittorf Elmer J
2847ΔGomilak Thos A ©
2850ΔZurek Peter J ©
2851ΔBrant Josephine Mrs ©
2856ΔBuczynski Frank T ©
2860ΔShore Wm J ©
29th av intersects
2900ΔVerness Ole T
ΔLofy Giles G
ΔVasenius Albert W
2910ΔMartin Wm H ©
2919 StHedwig's Convent
Sisters of StFrancis
2930ΔIngenhutt Gertrude E ©
2942ΔSchack Walter J ©
2943 Pendzimas Mary Mrs ©
ΔCorwin Robt S
2946ΔPotasek Chester J ©
2947ΔWollersheim Edmund A ©
2950ΔPotasek Jos ©
2951ΔMasloski Peter S ©
2956ΔRoback John J ©
30th and 31st avs intersect

RED CEDAR LANE (Continuation of W 53d)—From Thomas av w to Upton av
1ΔNoble John F ©
3ΔHanousek Richd J ©
5ΔAnderson Will R ©
6ΔJager John ©
10ΔPierce Earle V Rev ©

RICHFIELD AV—From Lake Calhoun blvd s to W 40th, 1 e of Sheridan av S
3832ΔUeland Sigurd ©
3846ΔUeland Rolf ©
3850ΔUeland Arnulf ©
39th intersects
3900ΔCooley Roy A
Lewis Janet D Mrs ©
3904ΔTalezen Aloysius W
3908ΔBratrud Arth F ©
3916ΔBailey Jos E ©
3922ΔLauer Chas F © trucking
3926ΔLarson Edw L ©
3928ΔPuehler Jas A ©
3932ΔDurfee Laurence M ©
3940ΔRice Harry W ©

RICHMOND CURVE—From W 54th s to 56th, 1 w of Queen av
5440ΔTsenberg Lewis M ©
5446ΔWinslow Carrol ©
5450ΔLivermore Fred C ©
55th intersects
5500ΔChadwickTheo G ©
5503ΔCovington Jas B ©
5512ΔBurdick Graham K ©
5515 Vacant
5519ΔLarson Virgil C ©
5520ΔVarco Albert R ©
5523ΔDwyer Bertram F ©
5524ΔSollitt Chas C ©
5528ΔGirard Edw A jr ©
5531ΔBelin John L ©
5532ΔEckland Danl R ©
5535ΔThomas Richd E ©
5536ΔLundeen Vernon E ©
5539ΔGilbertson Rolland P ©
5540ΔFrank Harold W ©
5543ΔPetersen Earl G ©
5544ΔPagani Reginald J ©
Mathews Donald E
5547ΔThrelfall Reginald H ©

RIDGEWOOD AV—From Pillsbury av w to Lyndale av S, 1 n of Franklin av
201ΔKate Chas R ©
202ΔSeubert Earl L ©
212ΔBevey Wm H jr
ΔWilliams Myrtle Mrs
216ΔVanSlyke Velder H ©
ΔOsgood Ernest S
223ΔWilson Alf M ©
224ΔHanson Chas M ©
225ΔKingman Mabel S Mrs ©
226ΔBelsaker Geo N ©
227ΔSelden Kath F
230ΔLaurenze Sela Mrs ©
234ΔMoore Maurice M ©
300ΔWeeks Harry G ©
ΔBicknell Ralph I
Partridge Maude M
303ΔRich Edw C furn rms
307ΔBerlou Wm H ©
ΔCovey Kath Mrs
308ΔFerris Nela M Mrs © furn rms
Pleasant av begins
331ΔBell Emily R H Mrs ©
335ΔJones David G ©
400ΔEdmund Marie Mrs ©
401ΔFlecktner Arth J
ΔHamilton H Hudson ©
412ΔSprague Ellen Mrs ©
420ΔSchom Max ©
424ΔVocal Art School
ΔErickson Alex L ©
ΔMason Wm T
432ΔSheptis Greta Mrs ©
434ΔStimson Margaretta C Mrs ©
435ΔGale Marion ©
440ΔRegan Julia S Mrs ©
441ΔSammis Wm D ©
500ΔKehrer Franklin P
ΔKukosh Geo
501ΔArcher Jonathon C ©
504 **Apartments**
1 Schurke Letitia C Mrs
2ΔSherman Esther
3ΔBenson Robt H ©
4ΔRidgeway Arth C
5ΔSkahen Marion E Mrs
6 Neby Anne
7ΔWade Mary
8ΔOtremba Frank B
Street continued
511ΔCeylourn Florint P ©
ΔThomsen Robt B
517ΔEnstad Minnie C ©
ΔBroughton Lucy F Mrs
518ΔWinkle Alice H
520ΔStern Alex W ©
ΔMiracle Nancy L Mrs
522ΔIrving **Apartments**
Apartments:
1ΔHelm Orville L
2ΔRubie John V
3ΔSutton Jos L
4ΔOlsen Geo O
5ΔAnderson Helen M Mrs
6ΔFitzgerald Regina E Mrs
7ΔHoffmeister Alma
8ΔLang M Alice Mrs
9ΔJache Else piano tchr
10ΔSwanson Goldie V
Street continued
524ΔCraswell Wallace J ©
600ΔFraser Maitland E
Leach Otto E
ΔLindgren Ernest
Williams Earl ©
ΔSturley Vivian M Mrs
601 **Ridgewood Court Apts**
B1ΔHaner Philomena Mrs
B2ΔRean Wm E
101ΔSchumacher Dorothy L
102ΔSlorby Harold E
103 VonGemmingen Aline B
104ΔBloom Robt C
105ΔLawler Reba P Mrs
106ΔShaughnessy Donald R
107ΔDonald Dahl E
108ΔBloom Lyle F
109ΔCohn Meyer
110 Vacant
201ΔBirmingham Alice V
202 Clure Walter
203ΔGoldberg Perry D
204ΔHolzinger Carl W
205ΔJohnson Howard G
206ΔBailey Elvra K Mrs
207ΔDes Parois Geo F
208ΔBerge Adolph B
209ΔSchlicher David W
210ΔLaney Marion E
301ΔMarkgren John A
302ΔElston Ivan
303 Johnson Donald J
304ΔMerk Irene
305 Hillesheim Alphonse J
306 Vacant
307ΔPerry Otto B
308ΔSkow Kermit B
307ΔPerry Otto B
309ΔFinstad Carol A
310ΔRisnesd Sevrin O
Street continued
604ΔDeveny Wm A
ΔLinde Arth C
606ΔReep Margt Mrs ©
608-10 **Fairmont Apts**
1ΔAnderson Roger G
2ΔDavis Clifford T
3ΔRiederman Carl
4ΔKnudsen Theo M
5ΔPotter Florence Mrs
6 McNally Edw J
7ΔMerrigold Charlotte K Mrs
8 Agasie Frank R
Street continued
611 **Twin Court Apts**
Apartments:
100ΔSmith Ira L
105ΔWagner Mabel C Mrs
106ΔMiller A James


The Young-Quinlan Co.
Nicollet at Ninth
for 51 years, one of the finest specialty shops in the country! The Young-Quinlan Co. stresses the importance of timeless beautiful fashions. You are invited to visit the store and enjoy its services.
Telephone
MAin 3266
NEstor 7444

Why Trust to Luck
Call
REgent 6262
Despatch
Dry Cleaners
Launderers
Rug Cleaners

THE SALVATION ARMY
Headquarters for Northern Division Minnesota and North Dakota
Welfare ● Character Building ● Evangelism
1516 WEST LAKE ST. MINNEAPOLIS, MINN. TEL. REGENT 7266-7267-7268



Minneapolis Polk City Directory 1952 © R. L. Polk & Co.
The reproduction of R. L. Polk & Co. directories has been made in accordance with the terms and conditions of an agreement between Historical Information Gatherers, Inc. (HIGs), and R. L. Polk & Co. The directories may not be further reproduced without permission.

Sedard World Travel Service, Inc.
TOURS — Air, Rail, Steamship and Hotel Reservations — CRUISES
137 SO. 7th ST. PHONE LINCOLN 5667

QUEEN AV S—Contd
5121△Chynoweth Chas
5124△Kremers Lawrence W @
5125△Shelstad Gerhard L @
5128△Dienhart Arth P @
5129△Reid Geo K @
5132△Diamond Milton H @
5133△Crotty Donald C @
5136△Wright Geo A @
5137△Sylte Mabel E Mrs @
5140△Sholes Wm L @
5141△Dean Philip C @
5144△Leer Myrtle B Mrs @
5145△Johnson Alice E @
5148△Burke John F @
5151△Kraft Wm F @
5152△Heller Geo @
5155△Holmes Mabel A Mrs @
5156△Cleland John H
5157△Stearn Lewis T @
52d intersects
5301 Vacant
Cromwell dr intersects
83
54th intersects
5400△Raudenbush Webb @
5404△Kachelmacher Thos O @
5405△Cannon Morton E @
5408△Plummer Warren @
5412△Berge Jenning T @
5415△Peterson Arth H @
5416△Zipperman Jerome @
5417△Galle Henry J @
5420△Flesher Leonard J @
5421△Thompson Thrond T
5425△Arkenstine Clarence L @
5429△Ewald Lillian Mrs @
5433△Byers Isaac B @
5437△Grossman Norman B @
5441△McConville Vincent O @
5445△Sjostedt Carl J @
55th intersects
5500△Holeman Neville G @
5501△Larkin Gordon E @
5505△West Ann R Mrs @
5508△McArthur Alex @
5509△Rothkopf Caroline Mrs @
5512△Frank Arth B @
5515△Oken C Alvin @
5516△Raetzman Harry W @
5519△Weinberg Benj B @
5520 Anderson Glenn
5523△Robb Lulu G Mrs @
5524△LaFrenz Clara Mrs @
5525△Anderson Lloyd W @
5528△Nicolet Carl H @
5529△Houser Albert H P @
5532△Anderson C Robt @
5533△Fuener Chas W @
5536△Pritchard Lillian Mrs @
5537△Martin Grant L @
5540△Sisser Edw J @
5544△Carlson Raymond W @
5545 No return
5548△Benjamin Winfred G @
5552△Hentges Robt A @
5556△Weber Wilmer A @
5560△Hart Chas J @
56th intersects
58th intersects
5800△Covell Donald M @
5809△Hayes Mark N @
5810△Bainbridge Thos @
5816△Loevinger Lee @
5820△Emerson Harold R @
5824△White Clinton C @
5825△Winters Gay Mrs @
5828△Selover Beatrice @
5829△Roddy Jas W @
5832△Lockhart Anthony M
5835△Pittman Wm F @
5836△Field John C
5840△VanGaal Raymond H
5841△Garcea Jos P @
5844△Moore Robt M @
5845△Croonquist Neil C @
59th intersects
5900△Robinson Melvin M @
5901△Dahl Donald T @
5904△Ferguson David L @
5905△Potter R Bruce
5908△Paulu Burton
5909△Butler Francis J @
5912△Markle Claude F @
5915△Morison Bradley G @
5916△Odland Wendell A @
5919△Thoresen Gunnar @
5920△Flannery Edw J @
5924△Shaffer Miriam Mrs @
5925△Johnson Leon C
5928△Kramer Henry @
5929△Thompson Milton D @
5932△Halverson Ellsworth L @
5933△Hustad John jr @
5936△Munson Alf A @
5937△Aase Dean @
5940△Malknecht Alf J @
60th intersects
6012△Melroy Olaf @
6024△Severson Gunder E @
6136 Bucher Keith W @
Bucher Eleanor H Mrs nurse

20
QUINCY—From 727 3d av NE n to 27th av and from 36½ av to beyond limits
302△Walicki John @
△Anderson Howard H
306△Filla Thos S @
△Lauzon Jos P
△Nahirniak Wasyl
311 Stallings Jas R
△Galine Roman D
319△Noyes Ralph E @
322△Jordahl Bernhard M @
325△Mansour Jos S
Mansour Yata J @
326△Migliaccio Martin @
Bohnen Arth
329△Krahl Aaron N @
330△Chase John @
△Lorbeski Anthony C
334△Lorbeski Chas @
335△Snoka Wm E @
338△Cude Lawrence J @
341△Wesley Edw J @
△Novitsky Henry J jr
342△Ackerman Donald B @
Spring intersects
604△Strand Martin @
Rsmolae Michl P @
605△Besst Milton E
606 Zmuda Josephine R Mrs @
607△Krolikowski Stanley J
△Thornhill Francis L
612△Kingen Donald C @
615△Ohad John S @
618 Falkowski Stanley J @
△Falkowski John J
619 Krolikowski Stanley J @
Mansour John
622△Zwolski Myron S @
△Zwolski Jos M
623△Sularz Anna Mrs @
626 Tarnawski Frank V
627 Topel Wm H
630△Myers Adrian E @
△Novak Stanley
631 Steckman Ernest A
△Lesnau Frank J @
632△Phillip Stanley T
△Swierczek Michl J @
635△Young Wm M @
636△Guzek Edw W @
639△Pasicznyk Walter
642△Roskovick Leon E @
643△Tarivs Harold D @
646△Surowiec Walter @
△Rykken Ludvig T
647△Parker Jefferson J @
650 Apartments
1△Frolich Ann Mrs
2 Ackerland Edwin W
3△Zolenn Lilli Ann M
4△Ackerland Edw W
5△Nye Matt
Street continued
651△Bannis Thos A @
658△Zygmund Phillip L @
659 Caron Wm P @
△Asplund Clarence T
△Caron Jos A
Summer intersects
711△Hoblit Lawrence T @
715△Mattson Roy A @
719△Dudon Stanley J @
721△Zukowski Valentine @
726 Moe Bernhard J @
727△Hlduchenko Fedor
△Wilson Gerald A
728△Galbrecht Fred W
733△Wollan Alex F @
△Windseth Karl O
734△Osfar Ernest J
△Osfar Mitchell J
735△Ritzko Erving R
△Ronyak Mary A
738△Hamilton Kenneth F
△Scherer John F
Berkenhoff Hans
739△Russell Arnold T @
741△Bellach Wm F @
742△Nowak Jos A @
△Cybyshe Clarence C
743△Sarna Bernice Mrs @
746△Fellcetta Dominic @
747△Curtis Wm C
△Byrd Minnie Mrs @
749△Matula Geo @
750 Vacant
753 Morris Royal A @
22
Broadway intersects
1230△Midwest Pattern Co ptrnmkrs
1300△Sileo Products Inc air conditioning equip
△Vikre J N Co Inc hdw mfrs
△Freed Mfg Co
1320△Olson C W Mfg Co ornamental iron
1325△ABC Corrugated Box Co
1330△Electric Service Systems Inc elec fences
14th av intersects
1400△Northern Constn Co
15th av intersects
32
18th av intersects
1803 Johnson Julia C Mrs @
1807△Berg Arnold L
△Berg Nina C Mrs @
1811 Pastwa Richd J trucking
△Pastwa Alex F @
1812△Clos John B @
1815△Stoddard Orren J @
1816△Langner Robt A @
1819△Kolodzieski Agnes E Mrs @
1823△Schultz Jos G @
1824△Johnson Leslie H @ gro
△Griffin Eug W
△Clos Arth N
18½ av intersects
1828△Alstrup Alf M @
1831△Sholes Sylvester G @
1834△Meuleners Albert J @
1835△Klust Arth C @ designer
1837△Kloeppel Clarence E @ fruits
1838△Alstrup John O
△Carlson Clifford L
1842△Jarness John C @
1843△Farris Nellie E Mrs @
Benolken Wayne H
1845△Allison Ann E @
△Tillson Geo H @
1846△Cigard Robt V jr @
△Young Ray C
1848 Bergstrom Robt T
1850 Bergstrom Russell A @
1852△Roberts Edmund L @ carp
19th av intersects
1902△Schwaab Fred P @
1906△Larson Robt J @
1910△Schwalbach Oscar @
1911△Thompson Homer W @
Ritterbush Wm D pntr
1914△Sabetti Billie E
1915△Swedner Annie M Mrs @
1918△Krueger Aug F @
1919△Hustleby Missoura Mrs @
1924△Matelsky John @
22d av intersects
2214△Garmaker Anton M @
2218△Savage Mary Mrs @
2222△Wallis Louis @
2230△Anderson Arnold S
△Mageli Julian W
23d av intersects
2300△Waite Jas L @
△Waite Leo B @
2301△Porter Geo E @
2306△Holda Frank @
2307△Boterf Arth R @
2310△Corning Pina L Mrs @
2311△Millam Geo J @
2314△Ziegler Chas F @
2315△Lofgren Pearl A @
2318△Hagie John L @
2319 Peterson Peter T @
2320△Bartecki Luke J @
2321△Stendahl Anna M Mrs @
2322△Furlong Donald J
2324△Ahlgren Nels
△Karnes Ken D
△Johnson Henry O pntr
2327△Ralston Clara E Mrs @
2330△Nault Garnett P @
2331△Eckenroth Geo M
2335 Vacant
24th av intersects
2405△Judd Clarence A @
△Nordin Carl
2409△Rozycki Jos A @
2414△Olsen Walter R @
△Tomaseak Jos F
2415△Tamm Wm H @
2418 Griffin Jas L @
2419△Johnson Herbert L @
2423△White Clinton D @
14
Lowry av intersects
2510△Carpenter Oliver P @
2514△Stokes Hannah M @
2515△Josephson Odile M Mrs @
2517△Parkes Margarite N Mrs @
△Flett Jessie Mrs
2518△Wilke Alf H Rev
2519△Parkes Jos
△Dolphin Byron E
2522△Smith Albert W
△Duick Victor
2523△Peterson Elmer A @
2526△Lundblad Clifford L
2527△Iverson Walter B @
2530△Badali Jos C @
△Hendricks P Leonard
2531 Johnson Oscar M @
△Grotte Ludwig
2534△Sarna Lawrence @
2535△Peterson Harold M @
2537△Brown Chas H
△Wiebke Clyde J
2538△Zibley Orlyn D
△Zeleniak Annie Mrs @
2539△Hubbard Edgar
△Dunphy Thos M
2540△Benson Ieral @
△Zeleniak John J
2541△Schiffer Raymond A jr @
2542△Vescio Frank T @
2543△Hendrickson Curtis L
2544△Guzy Andrew
△Nelson Hilgard L
2548△Neuenfeldt Geo C @
2551 Patsy's Off Sale beverages
26th av intersects
2602△Johnson D'Ette A Mrs @
2606△Dittrich Martha Mrs @
△Krohl Rudolph J @
2609 No return
2610△Wright Harrold D @
△Beardsley Roswell J
2614△Barrows Anna L Mrs @
△Stange Harold E
2615△Sparrow Vernon W @
2618△Goff Geo M @
2620△McGinnis Vivian B
△Thomas Vernon H
2621△Parker Richd K
△Merz Geo P
2625△Sheppard Edwin A @
△Sheppard Ernest
2626△Lindbloom Gustaf C @
2627△Naklelski Geo W @
△Siluk Walter G
2628△Bullick Stanley T
2629△Eliason John @
2635△Brevig Edw
2636△Wrzos John T @
2637△Neuman Gustav @
2643△Peet Wm G @
2644△Saless Lester J @
△Olson Hegbert
2646△Webber Norman @
2650△Elliott Alonzo L @
27th av intersects
16
36½ and 37th avs intersect
3627△Kluk John J @

44
R — From 2801 E Hennepin av n to Broadway

8
RAMSEY — From 6th av NE n to river, 1 w of Marshall
618△Slonia Chas @
621△Olszewski Thos @
623△Synowczynski Michl S
△Serkosevich John
633 Synowczynski Stanley
△Peszynski Marvin
635 Lindroth Francis E
637△O'Keefe Ed
△Nyhus Harlan T
7th av intersects
701△Satt Andrew @
707 Peszynski Agatha Mrs @
△Holden Robt E
709 Worwa Vincent @
713 No return
715 No return
717 Holewa Wm F
8th av intersects
822△Co-operative Box & Crating Co
9th and 11th avs intersect
Broadway intersects
10
13th and 14th avs intersect
1403△Pa-Wray Pickle Co mfrs
1417 Vacant
1425 Vacant
Water ends

14
RANDOLPH — From 26th av NE n to 31st av, 1 e of Marshall
2600△Chura Mary Mrs @
2601 Galka Jos
△Fahey Dayton T
2602△Bownik Thaddeus B @
2604 Smith Douglas L
△Nehls Clifford @
2605△Fussy Roman W @
2615 Grabowski Julia J Mrs @
2618△Malkowski Stanley J @
2619△Mortek Frank J @
2623△Pendzimas Andrew A @
△Pendzimas Stanley A
2626△Palffy Louis E @
2627△Ritter Thos H
2630△Podlasek Stanley J @
2631 Harhut Helen G Mrs @
2635△Mason John P
2637△Garin Jas A @
2641△Hara Jos R @
2651△Sperka John A @
27th av intersects
2700△Zwiaska Albert @
2701△Jacobson Allen P @
2706△Deminsky John J @
2707△Fisher Frank C @
2710△Rasmussen Swen C @
2711△Sikorski Walter @
2714△Truzinski Leo M @
2715△Dziedzic Paul J @ carp
2716△Novitsky Frank @
2719△Dziedzic Sophie Mrs @
2722 Julkowski John S @
2723△Czerepak Walter @
2730△Schutta Francis S @
2731△Kauth Harold J @
2734 Duquette Francis J @
△Duquette Frank F @
2735△Luniesld Anna Mrs @
2739△Erdman Fred A @
2742△Worwa Jos J @
△Huduk Edw
2746△Ptak Anton F @
2747△Hauke Michl M @
2751△Zieba Andrew @
2755△Wojack Geo T @
28th av intersects
2811△Benny Wm B @
2815△Johnston Chas R @
2818△Syska Geo J @
2819△Wojciak Anna Mrs @
2822△Per Martin J @
2823△Krzystofak Mary N Mrs @
2826△Kalpiers Mary A Mrs @
△Chevalier Napoleon J
2827△Caldwell Theo S @
2831△Smith Thos J @
2834△Wagner Michl @
Wagner Alf
2838△Alliet Wm F @
2839△Anderson Harry C @
2842△Piersak Edw J @
2843△Garbett John H @
△Yzermans Arnold A
2846△Morlowski Anna S Mrs @
△Splittorf Elmer J
2847△Gomilak Thos A
2850△Zurek Peter J @
2851△Kleinsasser John S @
2856△Buczynski Frank T @
2860△Shoze Wm J @
29th av intersects
2900△Varness Ole T
△Wirth Raymond J
△George Amelia Mrs
2910△Bruesbaber Wallace E @
Nelson Robt A
2919 StHedwig's Convent Sisters of StFrancis
2930△Ingenhutt Gertrude E @
2942△Schack Walter J @
2943△Michnowski Philip H @
2946△Potasek Chester J @
2947△Lueck Irwin E @
2950 Potasek Jos @
RANDOLPH—Contd
2951△Masloski Peter S @
2956△Roback John J @
30th and 31st avs intersect

81
RED CEDAR LANE (Continuation of W 53d) — From Thomas av w to Upton av
1△Eisenstadt Wm S @
3△Hanousek Richd J @
5△Anderson Will R @
6△Jager John @
10△Pierce Earle V Rev @

77
RICHFIELD ROAD — From Lake Calhoun blvd s to W 40th, 1 e of Sheridan av S
3332△Ueland Sigurd @
3846△Ueland Rolf @
3850△Ueland Arnulf @
39th intersects
3900△Cooley Roy A
△Lewis Janet D Mrs @
3904△Pellett Perley P
3908△Hoaten Floyd @
3916△Coppage John S @
3922△Burton Walter A @
3926△Kalgren Harry L @
3928△Poehler Jas A @
3932△Durfee Laurence M @
3940△Rice Harry W @

83
RICHMOND CURVE — From W 54th s to 56th, 1 w of Queen av
5424△Dixon Roy A jr @
5428△Mayer Julius @
5432△Skrivseth Arth R @
5436△Lundquist Hedda Mrs @
5440△Isenberg Lewis M @
5446△Winslow Charlotte Mrs @
5450△Livermore Fredk C @
55th intersects
5500△Chadwick Theo G @
5503△Covington Jas B @
5508△Greening Alex W @
5511△Holt Warren D @
5512△Taylor Byron L @
5515 No return
5519△Gravell Oscar L
5520△Varco A Raymond @
5523△Dwyer Bertram F @
5524△Sollitt Chas C @
5527△Johnson Rueben F @
5528△Girard Edw A jr @
5531△Watson H Duncan @
5532△Eckland Danl R @
5535△Thomas Richd E @
5536△Lundeen Vernon E @
5539△Gilbertson Rollend P @
5540△Morford Jas A @
5543△Petersen Earl G @
5544△Pagani Reginald J @
5547△Threlfall Reginald H @

55
RIDGEWOOD AV — From Pillsbury av w to Lyndale av S, 1 n of Franklin av
201△Kate Chas R @
202△Erickson Elmer M
212△Bovey Margt @
△Williams Myrtle J Mrs @
216△McClain Orvell L @
223△Wilson Alf M @
224△Hurley John D @
225△Lesser Lois
226△Beiseker Hilda Mrs @
227△Haupt Fred
230△LeBlanc Elmer P @
234△Moore Maurice M @
300△Donat John F
△MacGugin Esther B
303△Rich Lovelle L Mrs @
305△Campbell Robyn A @
307△Berlou Wm H @
△Farrell Edw B
308 Eibrink Herman
△Ferris Nola M Mrs @
Pleasant av begins
325 Campbell Robyn A
331△Bell Emily R Mrs @
335△Frink Helen W Mrs
400△Edmund Marie Mrs @
401△Luoma Felix R
△Klegseth Arnold
Vick Evelyn Mrs
412△Sprague Ellen Mrs @
420△Peterson Elmer W @
Peterson Nevare E
424△Vocal Art School
△Erickson Alex L @
432△Manson Melba V Mrs @
434△Stimson Margaretta C Mrs @
435△Orff Richd J @
440△Kiekow Alf H @
441△Sprague John L @
500△Shahen Marian Mrs
501△Archer Jonathon C @
504 Apartments
1△Jones Maynard
2 Schurki Letteia
3 Guertin Jos
4△Gillquist Albin E @
5△Goldish Robt
6 Neby Anne
7 Russell Fred A Rev
8 Nelson Goldie
9 Overboe Margt
10 Ziebarth Joyce
Street continued
511△Ceynowa Florint P @
△McIntosh Martha Mrs
△Enzmann Ralph
△Johnson Elsie
517△Enstad Minnie C Mrs @
518△Winkie Alice H
520△Stern Alex W @

E. B. TERRELL
PERSONAL LOAN SERVICE
Auto Loans • Plain Note or Co-Maker Loans
1000-1004 N. W. BANK BLDG.
TELS. MA 7478-7479

WESTEECO SERVICE means . . .
1. Uniform Quality.
2. Meeting Specifications and to produce the right kind of steel for every job.
3. Maximum Service and Economy.
WESTERN ALLOYED STEEL CASTING CO.
2901 PLEASANT AVE.
PHONES REGENT 7281-7282-7283

THE SALVATION ARMY
A FORM OF BEQUEST FOR YOUR GUIDANCE
I give, devise and bequeath to The Salvation Army, a Minnesota Corporation, with its principal offices at 1516 Lake Street, Minneapolis, Minnesota, the following property and (or) sums of money:
to be devoted to its religious and charitable work
Signed .... Dated .... Witness .... Witness ....
(For further information contact Lt.-Colonel D. A. Sandgren at the above address)

The reproduction of R. L. Polk & Co. directories has been made in accordance with the terms and conditions of an agreement between Historical Information Gatherers, Inc. (HIGs), and R. L. Polk & Co. The directories may not be further reproduced without permission.

CREDIT SERVICE, INC.
DONALD H. LARSON, Mgr.
301 Marquette Bank Bldg.
● COLLECTIONS ● PROFESSIONAL
● WHOLESALE ● COMMERCIAL
FEderal 3-4296
PROFESSIONAL BUSINESS ADMINISTRATION

QUINCY—Contd
2318△Hagie John L ©
2319△Gabrysh Edmund E
2320△Bartecki Luke J ©
2321△Stendahl Anna M Mrs
2322△Hill Erwin P
2324△Swanson Lulu Mrs
△Compton Jeanette Mrs
△Hermann Kieth
Blake Orrie
2327△Rolston Clara E Mrs ©
2330△Nault Garnett P ©
2331△Eckenroth Geo M
2335△Seavey Thos J
2345△Mortenson Archie R
24th av intersects
2405△Judd Clarence A ©
△Turnquist Hilmer
2409△Rozycki Joseph A ©
△Radosevich Walter J ©
2414△Olson Viola J
2415△Tamm Wm H ©
2418△Griffin Jas L ©
2419△Johnson Herbert L ©
2423△White Clinton D ©
14
Lowry av intersects
2510△Carpenter Oliver P ©
2514△Stokes Mae ©
2515△Josephson Odile M Mrs ©
2517△Risch Olive Mrs
△Fahlstrom Theodore
2518△Wilke Alf H Rev
2519 *Apartments*
3△Prelmesberger Arthur
4△Sandin Wm H
Street continued
2522△Smith Albert W
2523△Peterson Elmer A ©
2526△Lundblad Clifford L ©
2527△Iverson Walter B ©
2530△Badall Jos C ©
△Hendricks F Leonard
2531 Johnson Albertina Mrs ©
△Grette Ludwig
2534△Sarna Lawrence ©
△Schoen Jerald
2535△Peterson Harold M ©
△Solomonsen Wm
2537△Brown Chas H ©
2538△Boyle James E
2539△*Dunphy Thos M*
2539△Surprise May J Mrs
2540△Bailey Marvin W
△Bauer *Caroline Mrs* ©
2541△Schiffer Raymond A ©
2542△Veerio Frank T ©
2543△Toubey Lee
2544△Srabak Nicholas
2548△Neuenfeldt Geo C ©
Hephart Darrel
2551 Wiles Lorraine R Mrs
26th av intersects
2602△Johnson Ella Mrs ©
2606△Krani Rudolph J ©
△Krabl Walter
2609△Vlerkant Julius C ©
2610 Wright Harrold D ©
2614△Sorenson Wilford J
△Merrissey Raymond L
2615△Sparrer Vernon W ©
2618△Goff Geo M ©
△Sullivan Cornelius
2619△*Stasik Geo S* ©
2620△Topel Wm H
△Lyrek Jos F ©
2621△Parker Richd K ©
△Vos Roger M
2625△Sheppard Edwin A ©
Kirwan Leah
2626△Lindbloom Gustaf C ©
Loye Douglas C
2628△Dicaire Alf A ©
△Ulion Jas T
2629△Eliason John ©
2628△Laird John W
2634△Waggoner Richd L
2635△Schielsman Jos T ©
2636△Gehrke Lyle V ©
2637△Neuman Gustav ©
2634△Peet Wm G ©
2644△Sales Lester J ©
2648 Peet Earl
2650△Elliott Alonzo L ©
27th av intersects
16
36½ and 37th av s intersects
3627△Risk John J ©
3633△Bishop Edw A ©

44
R — From 2501 E Hennepin av n to Broadway

8
RAMSEY—From 6th av NE to river, n on Marshall
615△American Shredded Paper Co mfg
△Automatic Air Conditioning Co sht mtl
618 No return
△Barger Ray J
621 Otten Richd W
623△Synowczynski Michl S
△Serkasevich John
633 No return
635 No return
637△Zaun Edw A jr
7th av intersects
700△Minneapolis Honeywell Regulator Co Panel Division Ramsey plant
701△Satt Andrew T ©
707 Peszynski Agatha Mrs
709△Bednarz Henry
△Melaski Jos
713 Vacant
715 Vacant
717 Vacant
801 Wilesky Auto Parts
822△Co-operative Box & Crating Co
9th and 11th av s intersect
Broadway intersects
10
13th and 14th avs intersects
1403△Pa-Way Pickle Co mfrs
1425 Vacant
Water ends

14
RANDOLPH — From 26th av NE n to 31st av, 1 e of Marshall
2600△Churs John M ©
2601△Fussy Frank J jr ©
△Fuder *L Blanche Mrs*
△Josen Edw
2602△Bownik Thaddeus B ©
2604△Hermsen Jessie L ©
2605△Fussy Roman W ©
2611△Bialka Richd W ©
2615△Grabowski Julia J Mrs ©
△Miskowiac Raymond I
2618△Malkoski Stanley J ©
2619△Moriek Frank J ©
2623△Pendzimas *Andrew A* ©
△Hebzynski Vincent A
2626△Palffy Louis E ©
2627△Herman Harrison E ©
2630△Podlasek Stanley J ©
2631 Vacant
2635△Mason John P
△Kulik Kath R Mrs ©
2637△*Garis Jas A* ©
2641△Hara Jos R ©
2651△Sterka John A ©
2657△Yablonsky *Jos J* ©
27th av intersects
2700△Zwisska Albert ©
2701△Jacobson Allen P ©
2706△Gromek Edw F ©
2707△Ringel *John M* ©
2710△Rasmussen Swen C ©
2711△Sikorski Madaelana M
2714△Pruszinski Leo M ©
2715△Dziedzic Paul J ©
2716△Novitsky Frank ©
2719△Dziedzic Sophie Mrs ©
2722△Julkowski John S ©
2723△*Czarepag Walter C* ©
2730△Sekuta Frank S ©
△Biarski J A
2731△*Kauch Harold J* ©
2734△Kahey Dayton T ©
2735△Lunieski Anna Mrs ©
2739△McCollow Eug J ©
2742△Kudek Edw T ©
2743△Wicnert Alex A ©
2746△Prek Anton F ©
2747△Hauke Michl M ©
2751△Zieba *Andrew* ©
2755△Wojack Geo T ©
28th av intersects
2811△Benny *Dossid R* ©
2815△Wojak Donald R ©
2818△Syska Geo J ©
2819△Wojciak Anna Mrs ©
△Wojciak Dennis
2822△Poe Martin J ©
2823△Unruh Wm ©
2826△Smearz Anthony J
△Kallpors *Mary* ©
2827△Caldwell Effie K Mrs ©
2831△Ponier Donald J
2834△Wagner *Michl O*
2838△Alliet Wm F ©
2839△Andersen Harry C ©
2842△Faber Patrick J ©
2843△Sarbet John H ©
△Bemer Jas E
2846△Forland Merlin T ©
2847△Helvensky Anthony
2850△*Alexander Mitchell J* ©
2851△Michalik Donald ©
2855△Varesinki Paul R ©
2856△LaMere Chester J ©
2860△Shore Wm J ©
29th av intersects
2900△Varness Ole T
△Tracht Robt A
2906△*Johnson* Ivar ©
2910△Matushenko Gregory M ©
△*Holmblad Donald*
2914△Eskierka Walter ©
2919 St Hedwig's Convent
2930△Lingenbutt Gertrude E ©
2942△Schsek Walter J ©
2943△Denzz Melvin J ©
△Pavek Donald K
2946△*Gorman* Wm ©
2947△Sodd Jos T ©
2950△Widell Gerald R
2951△Masloski *Peter S* ©
2955△Bailey Raymond S ©
2958△Roback John J ©
△Townsley Norris
30th and 31st avs intersects

81
RED CEDAR LANE (Continuation of W 53d)—From Thomas av w to Upton av
1△Eisenstadt Wm S ©
2△Mandel Seymour ©
3△Bond *Jos D* ©
5△Joseph Burton M ©
6△Jager John ©
10△Pierce Earle V *Rev* ©

77
RICHFIELD ROAD — From Lake Calhoun blvd s to W 40th, 1 e of Sheridan av S
3832△Ueland Sigurd ©
3846△Ueland Rolf ©
3850△*Ueland Arnulf* ©
3900△Ueland Roy A ©
3904△Pellett Perley P
3908△Hooten Floyd ©
3916△Caswell Arnold F ©
3922△Burton Walter A ©
3926△Fuller Newton R ©
3928△Poehler Jas A ©
3932△Dierker Laurence M ©
3940△Rice Harry W ©

83
RICHMOND CURVE—From W 54th s to 56th, 1 w of Queen av
5424△Gilfillan Perry M Rev ©
5428△Mayer Julius © mfrs agt
5432△Skrivseth Arth R ©
5436△Lundquist Hedda Mrs ©
5440△Isenberg Lewis M ©
5446△Woodcock David R ©
5450△*Ltermore Frank G* ©
55th intersects
5500△Chadwick Theo G © mfrs agt
5503△Covington Jas B ©
5508△*Greening Alex W* ©
5511△Holt Warren D ©
5512△Taylor Byron L ©
5515△Severson Ralph W ©
5516△Wallin Kenneth W ©
5519△Gravell Oscar L ©
5520△Vance Albert R ©
5525△Dorsey John K ©
5524△Code Leslie L ©
5527△Johnson Rueben F ©
5528△Girard Edw A jr ©
5531△*Loktu Harold F* ©
5532△Eckland Dan R ©
5535△Thomas Richd E ©
5536△Farmer Russ J ©
5539△Gilbertson Rollend P ©
5540△Johnson Wallace E ©
5548△Petersen Earl G ©
5544△*Poxani Reginald J* ©
5547△Turnbull Ernest E ©

55
RIDGEWOOD AV — From Pillsbury av w to Lyndale av S, 1 s of Franklin av
201△Eng Peter ©
202△*Orrendahl Ruby E Mrs*
212△Bovey Margt J Mrs ©
△Williams Willis S ©
216△Kellerman Irene Mrs
223△Savage Chas D ©
224△Marsolik Virgil
225△Temple Frances Mrs
226△Beisecker Hilda Mrs ©
227△*Beddor Frank jr*
230△Swanson Donald L ©
234△Moore Maurice M ©
300△Drury Marguerite Mrs
△Peterson Dorothy Mrs
△Telfer Isabel Mrs
△Hughes Ernest W J
303△Rich Lovelle L Mrs ©
307△Berlow Wm H ©
△Wylie Harold R
308△Eibrink Herman
△Ullman *Herman E* ©
△Curtis Daisy M
Pleasant av begins
325 No return
331△Moulton Wm J ©
335△Goodling *Ernest C* ©
400△Edmund Marie Mrs ©
401△Knutson Lloyd
412△Sprague Ellen D Mrs ©
420△Kroll Clement C
424△Erickson Gertrude Mrs ©
423△*Reilan Carlton E* ©
434△Stimson Margaretta C Mrs ©
435△Fletchner Harold L ©
△Denning R K
△DeLaPena Feilno
441△Sprague Margt D Mrs ©
500△Snaben Marion S Mrs ©
501△Perfetto Mayme ©
△Archer J C ©
△Floren Marilyn
△Hensben Christine Mrs
△Gleason Jas
△Archer Frank
504 *Apartments*
1△Bautista Sam R
2 No return
3 No return
4 No return
5△Oberg Arthur A
8 No return
7△Rekstad Shirley
8△Joyce Annette
511△McIntosh Martha B Mrs
△Rocheford Ellz Mrs
△Caynows Florint P
517△Schabbe Donald
△Enstad Minnie C ©
518△Hogen Mary A Mrs
△Kingsbury J Paul
△Graves Mary E
Anderson Myrtle E
△Herne John L
522△Irving Apartments
1 No return
2△Ruble John V
3△Wester G K
4△Lindell John G
5△Nielsen Joan
6△Fitzgerald Regna E Mrs
7△Hoffmeister Alma M
8△Lang A Mary
9△Heath Raymond J
10△Zigneigo A P
524△Chovancek J R John
600 Williams Apartments
1△Lindenberg Harold
2△Williams Lydia Mrs ©
3△Stride Betty
4△Dietrich Rosa
5△Steele Cora J
6△Sturley Vivian
601 Ridgewood Court Apts
B1△DeMorrett Nicolas H
B2△Breeffic Marjorie Mrs
101△*Schumacher* Dorothy L
102△Lowenthal Jos M
103△Petersen Kenneth N
104△Simonett *Phyllis* L
105 No return
106△Kale Evelynn M Mrs
107 No return
108△Sandman Nettie J
109△Weckman Earl D
110△Burke Jas D
201△Rasmussen Margt C
202△*Wyrell Florence* L
203△Johnson Howard G
204△Bolen Burnadette M
205△Hedges Jennie A
206△Keith Anne E
207△Larson Hazel R
208△Berge Adolph B
209△LaGue Ody M
210△Laney Marian E
301△Faber Winifred G
302△Johnson Myrtle H
303△*Olson Vernon H*
304△Ward Rose L
305△Mahoney Bruce T
306△Woods Gloria J
307△Wallace Thos V
308△Shanahan Grover C
309△Julius Lucille L
310 No return
604 *Apartments*
1△Quartuccio Joseph
2△Quistgard Ruth
3△Larson Reuben D
606△Anderson Arth M ©
△Sellin Vadnae
△Sleiring Chris J
608-10 Fairmount Apts
1△Becker *Maureen* C
2△Meyer Carol
3△Edwards Richd
4△Lanz Douglas R
5△Fritschmann Harry A ©
6△Skrzinzeck Geo A
7 Vacant
8△Harr A Bette
9△Grill Marilyn M
611 Twin Court Apts
105△Wold Agnes F Mrs
106△Klossner Ila W
108△Bahr Ernest J
109△Nordloef Adrienne Mrs
110△Kennedy Donovan H
205△*Courtright Clyde L*
206△Kanten Deloris M
207△Brill Dolores M
208△Kuntz Anton W
209 Pettit Carl J
210 Vacant
211△Nystrom Frances E
305△Northenscold Doris J
308△*Wesserlund* Lucille A
307△Skrentny Mary I Mrs
308△Johnson Canute M ins agt
309△Olson Theodora O
310△Kelley Walter
311△Coleman Clarence E

27
RIVER BANK — N along the Mississippi River Bank bet 47th and 48th av N

26
RIVER ROAD E — From Washington av SE along river bank to limits
401△U of M Botany Greenhouse
△Varsity Club Heart Hospital
525△*Frankforter* Mary C Mrs ©
Harvard ends
Fulton begins
Walnut ends
711△Litzenberg Olga H Mrs ©
717△Shepardson Harriet K *Mrs* ©
719△McLaughlen Chas H ©
40
Oak ends
801△Foster Anna O Mrs ©
805△Brekke Rose N Mrs ©
△Brekke Ruby
833△Coulehan Charlotte Mrs ©
Ontario ends
Dartmouth begins
901△Psi Omega Fraternity
907 Nelson Jeannie
△Olson Donna
△*Gilbert Jo Ann*
909△Brantner Roy E
Wood Gerald
911△Hansen *Frederich D* ©
915△Kennedy Eliz L Mrs ©
Erie ends
1001△Shoop Chas F ©
1007△Ostberg Beatrice L Mrs ©
1011△Heldahl Olaf R ©
1017△Halvorsen Danl Rev ©
1021△Alpha Kappa Kappa Fraternity
1039△Berg Bernhard E ©
Huron ends
1101△Neale Mervin G ©
1115△Mark David ©
△Sirr Robt
△Bengston LeRoy ©
1119△Pelletier Marvin J ©
Superior ends
1201△Halverson Arndt L Rev
1215△East River Road Service Station gas sta
27th av begins
Franklin av begins
1307△Sundet Hans
△Crowell Richd L
△DuCharme Irma Mrs
Thornton ends
1401△Grismer Raymond L ©
1409△Conger Geo P ©
1415△Minnich Dwight E ©
1417△Jamieson John R jr ©
1421△Nelson Geo W ©
1425△Cram Gertrude S Mrs ©
1429△Norris J Anna ©
△Johnson Fred G
1437△Somes Wilber G ©
1441△Glueck *Bernard C* ©
1445△Picard Jean F ©
1501△Schall Richd C ©
1505△Block Stanley M ©
1509△Foster Edith ©
1515△Roller Benj
1517△Hay Lyle J
1525△Hastings Donald W ©
1531△Smaby Arth J ©
1601△Nelson Josephine Mrs ©
1605 *Hawkinson Vincent L* Rev
1611△McKinley Margt C Mrs ©
1615△Raylin John H ©
1621△Mitman Cushman K D ©
1625△King Leslie ©
1633△*Creevy* Chas D ©
Seymour av ends
1901△Wilson Wm C ©
1905△Cavin W Brooks jr ©
1913 Vacant
1917△Seltzer Geo ©
1925△Kidneigh John C ©
1933△Young Katharine G ©
1943△*Brownlee Oswald H* ©
1949△Kennedy Byrl J ©
1955△Pope Wm M ©
1957△McCarthy Hugh ©
1961△Limberis Michl A ©
1967△Huber Cath
Cecil ends
2025△Shriner's Hosp for Crippled Children
△Shriner's Hosp Nurses Home
2125△Thierbach *Geo H*

FINEST QUALITY PRODUCTS SINCE 1870
MINNESOTA PAINTS, INC.
1101 Third St. S.
MINNEAPOLIS, MINNESOTA
FACTORIES
MINNEAPOLIS
FT WAYNE
ATLANTA
DALLAS
FEderal 2-7371
PAINTS
VARNISHES
STAINS
ENAMELS
LATEX PAINTS
INDUSTRIAL FINISHES

DEERE & WEBBER CO.
Incorporated
John Deere Farm Machinery, Tractors, and Combines
Deere & Webber Co. Block
800-828 Washington Ave. North
Phone FEderal 2-5451

SALES
BILL KELLAS FORD
TAylor 7-2621
2610 HENNEPIN
PARTS
SERVICE
NEW & USED

 © R. L. Polk & Co.

The reproduction of R. L. Polk & Co. directories has been made in accordance with the terms and conditions of an agreement between Historical Information Gatherers, Inc. (HIGs), and R. L. Polk & Co. The directories may not be further reproduced without permission.

STREMEL BROS. MFG. CO.
SHEET METAL — FIREPROOF DOORS — METAL STAMPING — TANKS
260 Plymouth Ave. N. Phone FEderal 9-8261

MINNEAPOLIS 16, MINNESOTA
WAlnut 7-5481
SPORTS & HEALTH CLUB

Telephone
FEderal 2-3113 or
CApitol 2-2811
Day or Night

Donaldson's
Golden Rule

MINNEAPOLIS
SOUTHDALE
SAINT PAUL

QUEEN AV S—Contd
5908 Hansen Russell J @ PA7-6352
5909 Cosgrove P Anthony @ WA2-2782
5912 Fristrom Vernon M @ WA6-7851
5915 Moline Del B @ WA6-7270
5916 Reitan Harold N @ WA7-8235
5919 Schultz Arth R @ WA6-0173
5920 Taylor Peter M @ WA6-0260
5924 Lerun Paul E @ WA6-1972
5925 Peterson Donald N @ WA6-0066
5928 Kramer Henry jr @ WA2-7948
5929 Malchow Geo V @ WA2-6504
5932 Nepple Howard E @ WA2-0210
5933 Morgan Paul D @ WA2-0451
5936 Munson Alf A @ WA2-1095
5937 Smith Robt L @ WA6-7382
5940 Malknecht Alf J @ WA6-3979
60th intersects
6012 Vacant
6024 Severson Gunder E @ WA2-9166
61st intersects
6116 Cooper Jas R @ WA6-5501
6117 Scheidler Russell W @ WA6-1385
6120 Hallgren Gilbert C @ WA6-1719
6121 Browning Jas W @ WA6-4253
6124 Williams Rex @ WA2-0368
6125 Benson Lester @ WA2-0422
6128 Henrikson Geo P @ WA6-6290
6129 No Return
6132 Smith Blair G @ WA6-7954
6133 Thompson Roger B @ WA7-8076

20
QUINCY—From 727 3d av N north to 27th av and from 36½ av to bey limits
302 Walicki John @ FE8-0037
306 Helgeland Charlene M
Wellfel Donald
Findell Donald H @ 335-5516
311 Brekkestran Melroy O
Pederson Yvonne
319 Huisantruit Gordon A
322 Warumzer Kazimiers @ FE8-8088
325 Mansour Jos S @ FE5-1405
326 Mocin Wasyl @ FE3-0026
329 May Billy J @ FE8-7482
330 Chase Mary J Mrs @ FE5-6184
Bulleyment Alpha
334 Lorbeski Chas @ FE3-4616
335 Anderson Arth C @ 335-1913
338 Ozga Victoria Mrs @ FE5-6420
341 Wesley Jack FE5-8317
Ony Lillian Mrs FE8-3678
342 Bellile Louis G
Spring intersects
604 Strand Martin @
Ramolae Michl P @ FE6-8408
605 Bachman Vernon
607 Minor Donald E @
Tait Albert H FE5-0438
612 Owczynski Victor W @ FE9-6981
615 Libsock Jacob FE3-3806
618 Skinner Stanley J jr @ 335-6394
619 Mansour John
Krolikowski John J @ FE9-5719
622 Zwolski Marion S @ FE5-8490
Zandlo Stanley A FE5-8470
623 Faber Nicholas FE8-1872
Carlson Raymond S @ FE6-7475
626 Svetin Mary A Mrs @ FE5-5568
627 Dmytruk Walter @ FE9-2059
630 Myers Adrian E @ FE6-1778
Roubel Bernice J Mrs FE5-2496
631 Lesnau Frank J @ FE5-4014
Berg Peter K
632 Swierczek Michl J @ FE3-1007
Swierczek Gerald J FE2-3777
635 Bruneau Clyde J @ FE9-3481
636 Hawkinson Harry A @ FE8-7201
639 Pasiczuyk Walter P FE5-5751
642 Gable Delores L @
Lindgren M Dwight FE6-3442
643 Travis Harold D @ FE5-7561
646 Grygar Chester B @ FE9-2097
647 Parker Jefferson J @ FE2-5030
650 **Apartments**
1 Garrett Ronald W 335-2646
2 Ballanger Eldwidge Mrs
3 StJohn Fred FE5-5833
4 Peterson Paul E 335-2388
5 Nye Matthew FE5-5743
Street continued
651 Smith Hugo A @ FE9-2107
658 Phillip Zygmund L @ FE6-3258
659 Caron Wm P @ FE8-6603
Bay Margt Mrs FE6-1768
Caron Caroline Mrs FE9-1862
Perra Loreley R Mrs
Summer intersects
711 Smith Wilhelmina Mrs @ FE6-8138
715 Griffith Henry @ FE3-7354
719 Dudon Stanley J @ FE5-1852
721 Zukowski Rosalie Mrs @ FE8-1812
726 Moe Myrtle @
McDougal Clinton W
727 Wilson Gerald A FE5-2096
Swinjakow Jerry 333-5051
728 Waisanen Andrew W @ FE8-0842
Lattery James W 333-3781
733 Wollan Alex F @ FE5-1629
Anderson David R FE3-5002
734 Baldwin John
735 Daniels James
Krist Frank W FE8-5024
Krueger Helen L
736 Bliss Marie Mrs @ FE5-2950
Krueger Carroll P FE8-1441
739 Warhol Peter
741 Pelkey Allan L @
742 Snow Ronald J FE2-2728
Mruz Robt P FE5-0303
743 Sarna Geo A @ FE8-8533
746 Sagehorn Alvin B FE3-3676
747 Copretz John F
Koski Phillip
rear Green Joseph
749 Woolson Merle J FE8-3701

22
Broadway intersects
1300-20 Olson C W Mfg Co fence mfrs FE5-1143
Commutator Foundry Co FE5-1143
1325 Airmotive Machining & Engineering Corp mach mfrs FE9-7971
1330 Minneapolis Rag Stock junk dlrs 333-6576
Minneapolis Export Co used clo 333-3467
14th av intersects
1400 J & J Transfer Co FE8-6066
15th av intersects

32
18th av intersects
1803 Johnson Julia C Mrs @ ST9-1240
Lovaas Clara E @ ST9-3466
1807 Berg Arnold L @ ST9-6165
Booth Albert H ST9-3767
1811 Pastwa Alex F @ ST9-4053
1812 Draper Wallace E @ ST1-8166
1815 Novak Edw J ST1-7709
1816 Langner Robt A @ ST9-0241
1819 Lien Cyril M @ ST9-2785
1823 Iverson Lionell R @ ST9-8446
Wilmot Leslie J 789-0317
1824 Edison Grocery ST1-8873
Johnson Leslie H @ ST1-8873
Beasley Donald R 781-3805
18½ av intersects
1828 Alstrup Alf M @ ST9-4794
1831 Sholes Sylvester G @ ST9-8230
1834 Meuleners Albert J @ ST9-8481
1835 Field Geo W @ ST9-8541
1837 Kloeppel Clarence E @ ST9-7942
1838 Entleutner Karl H ST1-8198
Sveum James A 781-2913
1842 Jarness John C @ ST1-1153
1843 Farris Nellie E Mrs @ ST1-7079
1845 Allison Ann E @ ST9-9477
Allison Geo H ST9-7129
1846 Lohn Agnes I Mrs ST9-0709
Maund Eileen Mrs ST9-8601
1848 Melquist Marlin R @ ST1-1084
1850 Nypan Kenneth ST9-3490
1852 Nelson Gerald W @ ST9-4063
19th av intersects
1902 Schwaab Fred @ ST9-7481
1905 Feuerhelm Glynn R @ ST1-3890
Howard Theda Mrs 789-5611
1910 Boos Ronald D @ ST1-1290
1911 Busch Raymond C @ ST9-7532
1914 Sabetti Wm E @ ST1-1755
1915 Hanley Margt M Mrs @ ST1-7962
1918 Bross Donald @ ST1-9051
1919 Hustleby Missoura S Mrs @ ST9-6312
1924 Jellings Roy L @ ST9-4283
22d av intersects
2214 Garmager Lilly W Mrs ST9-8181
2218 Savage Mary Mrs @ ST9-5932
2222 Wallis Louis @ ST9-0112
2230 Freeburg John N ST9-0005
Bergstrom Saml ST9-6565
23d av intersects
2300 O'Hara Robt R @ ST1-7809
Ruby & Pearl's Beauty Shop ST1-2240
2301 Porter Geo E @ ST9-0665
Lofgren Russell W ST1-2228
2306 Holda Frank @ ST9-6140
2307 Tovsen Lyle I @
2310 Corning Glenn M @ ST9-5557
2311 Millam Geo J @ ST9-4413
2314 Ziegler Susan M Mrs @ ST9-4778
2315 Lofgren Ernest A @ ST9-4797
2318 Hagie John L @ ST9-2795
2319 Gabrysh Edmund E @ ST1-7937
2320 Bartecki Luke J @ ST1-1105
2321 Stendahl Anna M Mrs @ ST9-2005
2322 No Return
2324 Swanson Lulu Mrs ST1-8137
Compton Jeanette Mrs ST9-6383
Anderson Marvin R ST9-7883
Mark James W
2327 Rolston Clara E Mrs @ ST9-5886
2330 Nault Garnett P @ ST9-6888
2331 Eckenroth Geo M ST9-1082
2336 Hawkins Gerald M ST9-1882
2345 Nelson Marie Mrs @ ST9-3321
24th av intersects
2405 Hasslinger Thos F @ ST1-4002
Hasslinger Mary K Mrs @ ST1-3959
2409 Rozycki Jos A @ ST1-1086
2410 Preusse Allyn B 789-3375
Webber Geo 781-2198
2414 Olson Viola J @ ST1-7750
Olson Walter R @ ST9-4095
2415 Tamm Helen Mrs @ ST9-5305
2418 Vacant
2419 Miskowic Joseph E @ ST9-0906
2423 White Clinton D @ ST9-4476

14
Lowry av intersects
2510 Carpenter Loretta B Mrs @ ST9-0930
2514 Stokes Hannah Mae @ ST9-6544
2515 Josephson Odile Mrs @ ST9-9341
2517 Ballentine Margarite Mrs @ 781-3533
McLaskey Sylvia Mrs ST9-6632
2518 Guetzlaff Albert H Rev ST1-3052
2519 Lally Elsie A Mrs ST1-1643
Larson Carl W 789-1159
2522 Zimmer Donald C
2523 Peterson Elmer A @ ST9-8736
2526 Lundblad Clifford L @ ST9-2578
2527 Iverson Walter B @ ST9-4180
2530 Solom Kenneth
Lytle Mathew T @ 789-0173
2531 Grotte Ludwig @ ST9-4056
2534 Sarna Lawrence @ ST9-8126
2535 Peterson Dorothy S Mrs @ ST9-9240
Parizek Ronald G 789-0426
2537 Gascon Ronald R ST1-4257
Brown Chas H @ ST9-7359
2538 Sorensen John B @ ST9-7897
Sievert Walter C 789-0784
2539 Dunphy Patrick L ST9-2346
2540 Bauer Chas @ 789-1924
Bauer Caroline H Mrs @
Sorenson Larry
2541 Just Glen A 781-1636
2542 Betzold Richd D @ ST9-1257
2543 Smith Delores Mrs
2544 Eide Bruce R 789-1917
Subak Nick S ST9-4895
2548 Ogren Warren J @ ST1-8833
2551 Smith Marian
26th av intersects
2602 Johnson Alice D Mrs @ ST9-7836
2606 Krahl Rudolph J @ ST9-9370
Krahl Constance ST9-7508
2609 Vierkant Julius C @ ST1-8836
2610 Vacant
2614 Ross Richd @ 781-8512
Kantor Bruce F @ 781-8512
2615 Sparrow Jos W @ ST9-8625
2618 Goff Marie @ ST9-1832
Larson Leslie
2619 Stasik Geo S @ ST9-6080
2620 Topel Wm H @ ST9-2787
Topel John J ST9-7688
2621 Parker Richd K @ ST9-1263
2625 Sheppard Edwin A @ ST9-2507
Keni Harriet E Mrs ST9-3418
2626 Lindbloom Gustaf C @ ST9-9271
2627 Belland Kenneth B jr @ ST1-4560
Lyke Robt F 781-2187
2628 Dicaire Alf A @ ST9-8332
Smisek Harry A ST1-6271
2629 Honeck LeRoy W @ ST1-2166
2632 Waggoner Richd L ST9-6042
2634 Suske Felix ST1-6358
2635 Schleisman Jos T @ ST9-0928
2636 Gehrke Lyle V @ ST9-9614
2637 Neuman Gustav @ ST9-1540
2643 Peet Wm G @ ST1-8448
rear Peet's Auto Service repr
2644 Saless Lester J @ ST1-1394
2646 Gay Vincent J
2650 Elliott Maude C Mrs @ ST9-1994
27th av intersects

16
36½ and 37th avs intersect
3627 Kluk Rose Mrs @ ST1-8710
3633 Bishop Edw A @ ST9-6290

44
R—From 2801 E Hennepin north to Broadway

8
RAMSEY—From 6th av NE to river, 1 west of Marshall
611 No Return
615 American Shredded Paper Co mfrs FE5-0063
621 Otten Richd W FE6-8487
625 Synowczynski Michl S FE5-4902
633 Synowczynski Rose Mrs @
635 Vacant
637 Young Ray
Deering Benj
7th av intersects
700 Minneapolis-Honeywell Regulator Co (Ramsey Plant) FE8-8761
701 Satt Andrew T @ FE5-8243
707 Vacant
709 Malaski Joseph
717 Vacant
801 Wilensky Auto Parts Co storage
822 Vacant
9th and 11th avs intersect
Broadway intersects

10
13th and 14th avs intersect
1403 Pa-Wray Pickle Co mfrs FE5-8341
Water ends

14
RANDOLPH—From 26th av NE north to 31st av, 1 east of Marshall
2000 Cabak John S @ ST9-4127
2601 Fussy Frank J jr @ ST9-0715
Armstrong Marie Mrs 789-7649
2602 Bohler Thos T 781-1270
2604 Hermsen Richd J @ ST9-6180
Rozier Anna R Mrs
2605 Franz Donald E @ ST1-2894
2611 Bialka Richd W @ ST9-1554
2615 Grabowski Julia J Mrs @ Miskowiec Raymond I ST1-4189
2618 Malkowski Stanley J @ ST1-1702
2619 Mortek Frank J @ ST1-8219
2623 Pendzimas Angela Mrs @ ST9-1397
Hebzynski Vincent A ST1-1059
2626 Vacant
2627 Herrmann Harrison E ST9-1074
2630 Novitsky Henry J @ Podlasek Mary R Mrs ST9-4209
2631 Harhut Wm @
2635 Paulson Robt
Hart Robt A 789-4705
2637 Garin Jas A @ ST9-1981
Skinner Sadie C Mrs ST9-1981
2641 Hara Jos R ST9-4730
2651 Sperka Frances Mrs @ ST9-1747
2657 Yablonsky Jos J @ ST1-1934
27th av intersects
2700 Haiden Thelma C Mrs @ ST1-8152
2701 Jacobson Allen P @ ST9-6967
2706 Polsson Jesse W @ ST9-6874
2707 Ringel John M @ ST1-8386
2710 Rasmussen Swen C @ ST9-7719
2711 Sikorski Magdalena M Mrs @ ST1-1037
2714 Truzinski Leo M @ ST1-1528
2715 Dziedzic Paul J @ ST1-8416
2716 Novitsky Frank @ ST9-1918
2719 Dziedzic Sophia M Mrs @ ST9-5645
2722 Julkowski John S @ ST1-8376
2723 Namie Albert J @ ST9-9481
2730 Pasma Joseph A @ ST1-1668
Chiodo Eug ST9-5001
2731 Kauth Harold J @ ST9-2722
2734 Fahey Dayton T @ ST9-5194
2735 Stark Randolph H @ ST1-7716
2739 McCollow Eug J @ ST9-2001
2742 Kuduk Edw T @ ST1-4215
2743 Wienert Alex A @ ST1-8314
2746 Ptak Anton F @ ST9-4511
2747 Hauke Martha L Mrs @ ST9-2370
2751 Zieba Andrew @ ST9-1627
2755 Wojack Geo T @ ST1-4290
28th av intersects
2811 Houston Wendell B @ ST1-8332
2815 Weyek Donald B @ ST1-4357
2818 Syska Geo J @ ST1-7036
2819 Sularz Jos J @ ST9-6347
2822 Pec Martin J @ ST9-8523
2823 Unruh Wm F @ ST1-2202
2826 Vacant
2827 Mrenca Mary F Mrs @ ST9-141?
2831 Smith Thos J @ ST1-2435
2834 Wagner Michl @ ST9-8559
2838 Vacant
2839 Andersen Sarah L Mrs @ ST9-9467
2842 Faber Patrick J @ ST9-9372

GARDNER HARDWARE CO.
Since 1884
Paints — Builders' Hardware — Sporting Goods
(Free Parking in Our Adjacent Lot)
515 Washington Av. N. Tel. FEderal 3-3393

Minneapolis Polk City Directory 1966-67 © R. L. Polk & Co.
The reproduction of R. L. Polk & Co. directories has been made in accordance with the terms and conditions of an agreement between Historical Information Gatherers, Inc. (HIGs), and R. L. Polk & Co. The directories may not be further reproduced without permission.

Farmers & Mechanics
SAVINGS BANK OF MINNEAPOLIS
Sixth and Marquette
Member Federal Deposit Insurance Corporation
339-2515
For Savings—Home Loans

THE COLWELL PRESS, Inc.
The House of Craftsmen
PRINTERS – DESIGNERS – LITHOGRAPHERS
501 South Sixth Street Minneapolis, Minnesota Tel. 335-6861

QUEEN AV S—Contd
5545 BENSON GLADYS M MRS • 927-4856
5549 NELSON CARLTON R • 927-9052
5552 HENTGES ROBT A • 922-9065
5556 WEBER WILMER A • 922-8904
5560 SVENPLADSEN OBERT W • 920-2436
---W 55TH ST INTERSECTS
---W 58TH ST INTERSECTS
5800 SVCAK RICHD J • 926-1459
5809 LANGE LINTON T JR • 922-3807
5810 HOLME HELGA T • 926-9873
5816 LARSON MELVIN G • 926-8446
5820 JORGENS EUG D • 927-7407
5824 WILLIAMS AXEL • 922-0505
5825 WINTERS GAY MRS • 922-7065
5828 SVENDSEN TORBJORN • 922-8897
5829 O'LEARY EDMUND J • 926-5918
5832 LOCKHART KATH P MRS • 926-9012
5835 LOWE DOUGLAS R • 922-1953
5836 JOHNSTON W EDW • 922-6512
5840 VAN GAAL RAYMOND H • 926-3153
5841 SVENSSON CLIFFORD B • 926-9920
5844 MOORE ROBT M • 922-3045
5845 KNAPP CHESTER B • 927-8197
---W 59TH ST INTERSECTS
5900 DAVIS DOUGLAS H • 926-6432
5901 DAHL DONALD T • 922-7046
5904 WIELINSKI PETER E • 920-2589
5905 POTTER R BRUCE • 926-5080
5908 HANSEN RUSSELL J • 927-6352
5909 COSGROVE P ANTHONY • 922-2792
5912 FRISTROM VERNON M • 926-7851
5915 MOLINE DEL B • 926-7270
5916 ALDRICH HILLIS G • 926-9248
5919 SCHULTZ ARTH R • 926-0173
5920 LEWIS JERRY • 922-6885
5924 POWERS DRAKE C • 922-4280
5925 PETERSON DONALD N • 926-0066
5928 KRAMER HENRY JR • 922-7946
5929 MALCHOW GEO V • 922-6504
5932 NEPPLE HOWARD W • 922-0210
5933 MORGAN PAUL D • 922-9451
5936 MUNSON ALF A • 922-1095
5937 SMITH ROBT L • 926-7382
5940 MALKNECT LUELLA MRS • 926-3970
---W 60TH ST INTERSECTS
6024 SEVERSON GUNDER E • 922-9156
---W 61ST ST INTERSECTS
6116 COOPER JAMES R • 926-5501
6117 VACANT
6120 HALLGREN GILBERT C • 926-1719
6121 BROWNING JAMES W • 926-4253
6124 R & R FOOD BROKERAGE CO CANNED GDS 922-0368
WILLIAMS REX • 922-0368
6125 BENSON LESTER • 922-0422
6128 HENRIKSON GEO P • 926-6290
6129 HALSEY THOS A • 926-2257
6132 SMITH BLAIR G • 926-7954
6133 THOMPSON ROGER B • 927-6076

QUINCY ST -FROM 727 3D AV N NORTH 20

---ZIP CODE 55413
302 WALICKI JOHN • 335-0037
306 BOMBARD JERRY 339-1906
FINDELL HENRY O 339-6164
LA MERE CYNTHIA 336-5483
311 VACANT
319 BOECKE LEONARD •
BURRIS MARY JANE 339-5751
PALME JOHN
322 WARUMZER KAZIMIERS • 338-8088
325 MANSOUR YATA J •
MANSOUR JOSEPH S 335-1405
326 MOCIO WASYL • 333-0025
330 CHASE MARY J MRS • 335-6184
BULLEYMENT ALPHA MRS 332-0023
334 LOBBESKI CHARLES • 333-4616
335 ANDERSON ARTH C • 335-1913
338 OZGA VICTORIA MRS • 335-0173
PARTYKA VICTORIA MRS • 335-0173
341 ONEY LILLIAN H MRS 338-3678
VARONE JAMES B 339-6640
---SPRING ST INTERSECTS
604 ROMALAE MICHL P • 336-8408
STRAND MARTIN •
606 DEDRICK CECILIA M MRS 333-2890
612 HALVERSON VIRGIL L 339-6108
615 WRZENSKI WALTER • 339-3977
618 SKINNER STANLEY G JR • 335-6394
619 KROLIKOWSKI JOHN J • 339-5719
MANSOUR JOHN
622 ZWOLSKI MARION S • 335-8490
ZANDLO STANLEY A 335-8470
623 FABER NICK 338-1872
SWARTS ELSIE MRS
627 DMYTRUK WALTER • 339-2059
ROVANG REUBEN R
630 MYERS ADRIAN E • 336-2400
ROEBEL BERNICE J MRS 335-2496
631 LESNAU GENEVIEVE MRS • 335-4018
ANNIS LA VERNE K
632 SWIERCZEK MICHL J • 333-1007
UPPER VACANT
635 BRUNEAU CLYDE J • 339-3481
636 HAWKINSON HARRY A • 338-7201
639 KUKIELKA JOSEPH J •
PASICZNYK WALTER 335-5751
642 LINDGREN M DWIGHT 336-3442
643 PETERSON JOHANNA MRS • 339-5309
646 DANELSKI FRANK • 339-6169
647 PARKER JEFFERSON J • 332-5030
650 APARTMENTS
1 YOUNGDAHL KERMIT H 336-3463
2 VACANT
3 SAINT JOHN FRED 335-0205
4 WOODS ALBERT G 339-6581
5 NYE MATTHEW 335-5042
651 SMITH HUGO A • 339-2107
658 FALKOWSKI ZINTA MRS
659 CARON WM P • 338-6603
JANSEN WENDELL L
---SUMMER ST INTERSECTS
711 SMITH WILHELMINA MRS • 335-8138
715 GRIFFITH HENRY C • 333-7354
719 DUDON STANLEY J • 335-1852
721 ZUKOWSKI ROSALIE MRS • 336-1812
726 HOF MYRTLE MRS • 339-9551
SCHWEIGERT ELMER J 336-8231
727 PALVICKI RAYMOND H 336-0661
WILSON GERALD A 335-2096
728 WAISONEN ANDREW W • 338-0842
HEIBEL EMILY R MRS 332-2693
733 WOLLAN ALEX F • 335-1629
ANDERSON DAVID R 333-5002
734 SNIPSTAD ORVILLE J • 339-2835
BLAKE ANTHONY J 335-1888
735 FLEMMER LEON 338-1640
KRUEGER HELEN L 333-5601
PLONSKI JOSEPH T 338-2856
738 KRUEGER CARROLL P 338-6342
739 VACANT
741 PELKEY ALLAN L • 336-7329
742 CONKLIN RONALD L
RISSER ROBT F 332-4857
743 SARNA GEO A • 336-8533
746 SAGEHORN ALVIN B • 333-3676
747 HOLMES TED • 339-6144
CARPENTER JAMES
749 WOOLSON MERLE J 338-5701
1300 OLSON C W MFG CO FENCE MFRS 335-1143
1325 AIRMAC CORP MACHY MFRS 339-7971
1330 J & J TRANSFER CO TRUCKING 338-6066
MINNEAPOLIS EXPORT CO USED CLO 333-3467
MINNEAPOLIS RAG STOCK JUNK DLRS 333-6576

22
---14TH AV NE INTERSECTS
---N P RY CROSSES

32
---ZIP CODE 55418
---18TH AV NE INTERSECTS
1803 TOMLER FRED N • 781-3068
JAROS E F
1807 BERG ARNOLD L • 789-6165
BREVIG DIANE MRS
1811 PASTIVA ALEX F • 789-4053
1812 DRAPER WALLACE E • 781-2837
BETO KARL 781-2837
1815 KOPECKY HAROLD W 789-6123
1816 LANGNER ROBT A • 789-0241
1819 LIEN CYRIL M • 789-2785
1823 JENKINS KAREN M MRS 789-2972
PROVAST JOSEPH R 781-9485
1824 EDISON GROCERY 781-8873
JOHNSON LESLIE H • 781-8873
BEASLEY DONALD R 781-3805
---18½ AV INTERSECTS
1828 ALSTRUP ALF M • 789-4794
1831 SHOLES SYLVESTER G • 789-8230
1834 MEULENERS ALBERT J • 789-8481
1935 FIELD GEO W • 789-9541
1837 KLOEPPEL EVA L MRS • 789-7942
1838 BAUER RICHD P • 781-8653
OCEL THOMAS 781-9356
1842 JARNESS JOHN C • 781-1153
1843 FARRIS NELLIE E MRS • 781-7079
1845 ALLISON ANN E • 789-9477
ALLISON GEO H 789-7129
1846 HEATHERMAN GRACE M MRS 781-1876
LOHN AGNES I MRS 789-0709
1848 JETLAND DANIEL E 781-1322
1850 VACANT
1852 NELSON GERALD W •
---19TH AV NE INTERSECTS
1902 SCHWAAB FRED P • 789-7481
1906 FEUERHELM GLYNN O • 781-3890
COLE JUDITH 781-2844
1910 ROOS RONALD D • 781-1290
1911 BUSCH RAYMOND C • 789-7532
1914 NELSON LEONARD C JR • 781-3046
1915 HANLEY MARGT M MRS • 781-7962
1918 HESS GALE G • 781-8662
SKIBBE LEONA 781-8662
1919 VACANT
1924 JELLINGS ROY L • 789-4283
---22D AV NE INTERSECTS
2214 GARMAGER LILLY W MRS • 789-8181
2218 RAMSEY DALE F • 789-1079
2222 WALLIS LOUIS • 789-0112
2230 BERGSTROM CARRIE MRS 789-0565
HENNEBERG KENNETH F 789-6824
2300 O'HARA ROBT R • 781-7809
BETER DARRELL 789-2610
2301 PORTER GEO E • 789-0665
TACK LLOYD E 789-5457
2306 FILIPCZAK JOHN T • 781-7989
2307 VACANT
2310 CHATHAM E J 781-6291
2311 MILLAN GEO J • 789-4413
2314 ZIEGLER SUSAN MRS • 789-4778
2315 LOFGREN ERNEST A • 789-4707
2318 HAGIE JOHN L • 789-2795
2319 GABRYSH EDMUND E • 781-7937
2320 BARTECKI LUKE J • 781-1105
2321 VACANT
2322 HOLTER LESLIE L 789-8396
APARTMENTS
1 ERICKSON DONALD R 789-4729
2 WINANS ELBERT 789-5311
3 VACANT
5 WESTCOTT MICHL J 789-9473
2327 ROLSTON CLARA E MRS • 789-5886
2330 NAULT HELEN M MRS • 789-6888
2331 ECKENROTH GEO M • 789-1082
2335 HAWKINS GERALD M 789-1882
2345 NELSON MARIE MRS • 789-3321
MIKULAK MICHL J 789-1339
---24TH AV NE INTERSECTS
2405 HASSLINGER MARY K MRS • 781-3959
HASSLINGER THOS F • 781-4007
2409 ROZYCKI JOSEPH A 781-1086
2410 JERDE HELMER C • 789-6343
OGREN JOHN JR • 781-0022
2414 OLSEN WALTER R • 789-4095
OLSON VIOLA J 781-7750
2415 TAMM HELEN MRS • 789-5305
2418 DONNER MARGT MRS • 781-6324
2419 MISKOWIC JOSEPH E • 789-0906
2423 WHITE CLINTON D • 789-4476

14
---LOWRY AV NE INTERSECTS
2510 GACEK JOSEPH S • 781-7707
2514 STOKES HANNAH M • 789-6544
2515 JOSEPHSON RUTH • 789-0361
2517 GASSLER FLORENCE E MRS 781-7826
RANEM A OSCAR 789-1945
2518 GUETZLAFF ALBERT H REV 781-3052
2519 BLOMBERG JEAN 789-2075
LALLY ELSIE A MRS 781-1643
2522 HOLTZ HUBERT H 789-1840
ROSS RALPH H 789-0451
2523 NEUMANN WALDEN H • 781-3652
2526 LUNDBLAD CLIFFORD L • 789-2578
2527 IVERSON WALTER B • 789-4180
2530 LYTLE MATTHEW T •
LYTLE MARY E 789-0173
2531 GROTTE LUDWIG • 789-4056
2534 SARNA LAWRENCE • 789-0126
CARLSON HILDA A MRS 781-4653
2535 PETERSON DOROTHY S MRS • 789-9240
NEYSSEN JOHN P 781-6734
2537 BROWN CHARLES H • 789-7359
GASCON RONALD P 781-4257
2538 RAPP ELMER G 789-5156
SIEVERT WALTER C • 789-0784
2539 DUNPHY PATK L 789-2346
PERDIN FRANCES C MRS 789-7442
2540 BAUER CHARLES • 789-1924
ENGEBRETSON HAROLD M 789-8589
2542 BETZOLD RICHD D • 789-1257
2543 WIESE GLEN A 789-5806
2544 RASMUSSEN ROBT B 789-4225
SCHEIF PATRICIA MRS
2548 OGREN WARREN J • 781-8833
2551 SMITH MARIAN E 781-8515
---26TH AV NE INTERSECTS
2602 JOHNSON ALICE D MRS • 789-7836
2606 KRAHL RUDOLPH J • 789-9370
HAUSER STUART R
2609 VIERKANT JULIUS C • 781-883[illegible]
2610 MOYER MARVIN 789-1264
2612 THOMPSON PERCY A 781-2575
2614 KANTOR BRUCE J • 781-9672
FROUNFELTER GENE 781-2293
2615 SPARROW JOSEPH W • 789-8625
2618 GOFF MARIE K • 789-1832
JUBARA FRANK 789-9148
2619 STASIK MARGT A MRS • 789-6080
2620 TOPEL WM H • 789-2797
TOPEL JOHN J 789-7688
2621 PARKER RICHD K • 789-1263
2625 SHEPPARD EDWIN A • 789-2507
KENT HARRIET E MRS 789-3416
2626 LINDHBLOOM GUSTAF C • 789-9271
2627 FAHLSTROM GERALD 781-9065
TRANBY LESLIE L 781-1984
2628 DICAIRE ALF A • 789-8332
GEMLO JOHN 789-3853
2629 HONECK LE ROY W • 781-2166
2632 WAGGONER RICHD L 789-6042
2634 NORMAN WM J 789-6842
2635 SCHLEISMAN JOSEPH T • 789-0928
2636 GEHRKE LYLE V • 789-9614
2637 NEUMAN GUSTAV • 789-1540
2643 PEET'S AUTO SERVICE REPR
PEET WM G • 781-8448
2644 VACANT
2646 VACANT
2650 ELLIOTT MAUDE C MRS • 789-1994
---27TH AV NE INTERSECTS

16
---36½ AV NE INTERSECTS
3627 KLUK ROSE MRS 781-8710
3633 BRINDA JAMES J • 789-8271
---37TH AV NE INTERSECTS

R ST -FROM 2801 EAST HENNEPIN N 44

---ZIP CODE 55413

RAMSEY ST -FROM 6TH AV NE NORTH 8

---ZIP CODE 55413
615 AMERICAN SHREDDED PAPER CO WASTE PAPER 335-7751
REAR WELLNITS GORDON 335-7762
618 SAUNDERS STEPH
621 OTTEN RICHD W • 336-8487
623 SCHAEFFBAUER MARK 338-3446
SYMOWCZYNSKI MICHL S 336-4902
LOWER VACANT
UPPER VACANT
635 PAYNE GRANT 338-1968
PHILLIP CHARLES C
637 YOUNG RAY
UPPER VACANT
---7TH AV NE INTERSECTS
700 GRAY CO INC (ENG & RESEARCH DIV)
801 WILENSKY AUTO PARTS CO (STGE)
822 VACANT
---9TH AV NE INTERSECTS
---11TH AV NE INTERSECTS
---NE BROADWAY ST INTERSECTS

10
---14TH AV NE INTERSECTS
1403 PA-WRAY PICKLE CO MFRS 335-8341
---WATER ST ENDS

RANDOLPH ST -FROM 26TH AV NE NORTH 14

---ZIP CODE 55418
2600 CABAK JOHN S • 789-4127
2601 FUSSY FRANK J JR • 789-0715
SCHULTZ VERNON
2602 DAHL ARVID H 789-0893
2604 HERMSEN RICHD J • 789-6180
ROZIER ANNA R MRS 781-2528
2605 FRANZ DONALD E • 781-2894
2611 BIALKA RICHD W • 789-1854
2615 MISKOWIEC RAYMOND I 781-4189
2618 BRAAS JAMES E 781-1702
2619 MORTEK FRANK J • 781-8219
2623 PENDZIMAS ANGELA MRS • 789-1397
HEBZYNSKI VINCENT A 781-1059
2626 LUNDBERG WAYNE • 789-5913
SCHMIDT LARRY R 789-7302
2627 ROCEK KEITH W • 781-9330
2630 NOVITSKY HENRY J • 789-4209
PODLASEK MARY R MRS 789-4209
2631 HARHUT WM
2635 BROWN GERALD T • 789-3152
2637 GARIN MARIE MRS 789-1981
SKINNER SADIE C MRS 789-1981
2641 HARA JOSEPH R • 789-4730
2651 POLIVKA PAUL N • 789-8117
2657 YABLONSKY JOSEPH J • 781-1934
---27TH AV NE INTERSECTS
2700 CRAIG DAVID J • 789-3830
2701 JACOBSON ALLEN P • 789-6967
2706 POISSON JESSE W • 789-6874
2707 RINGEL JOHN M • 781-8390
2710 RASMUSSEN SWEN C • 789-7719
2711 SIKORSKI MAGDALENA M MRS • 781-1037
2714 TRUZINSKI LEO M • 781-1526
2715 DZIEDZIC PAUL J • 781-8416
2718 NOVITSKY FRANK • 789-1918
2719 DZIEDZIC SOPHIA M MRS • 789-5645
2722 JULKOWSKI ALICE M MRS • 781-8376
2723 HAMIE ALBERT J • 789-9481
2730 PASMA JOSEPH A • 781-1658
RINTA DEAN
2731 KAUTH HAROLD J • 789-2722
2734 FAHEY DAYTON T • 789-5194
2735 STARK RANDOLPH H • 781-7716
2739 TRAVIS ROGER R • 789-6607
2742 KUDUK EDW T • 781-4215
2743 WIENERT ALEX A • 781-8314
2746 PTAK ANTON F • 789-4511
2747 HAUKE MARTHA L MRS • 789-2370
2751 ZIEBA ANDREW • 789-1627
2755 WOJACK GEO T • 781-4290
---28TH AV NE INTERSECTS
2811 HOUSTON WENDELL B • 781-8332
2815 SERBANIC PAUL J •
2818 SYSKA GEO J • 781-7036

NORTH AMERICAN LIFE AND CASUALTY CO.
H.P.E.SKOGLUND, Chairman of the Board and President
LIFE ACCIDENT HEALTH HOSPITALIZATION GROUP
1750 Hennepin Av. Minneapolis
377-5511
FOUNDED IN 1896

THE WOODHEAD CO., Inc.
CARS AND TRUCKS * * FORD SINCE 1912 * * USED CARS
Sales — Service
417 E. Lake - 823-6275
Corner Portland and Lake - 823-3100

Minneapolis Polk City Directory 1972 © R. L. Polk & Co.

The reproduction of R. L. Polk & Co. directories has been made in accordance with the terms and conditions of an agreement between Historical Information Gatherers, Inc. (HIGs), and R. L. Polk & Co. The directories may not be further reproduced without permission.

"The Home Bank Where Your Friends Are"

CENTRAL NORTHWESTERN NATIONAL BANK

MEMBER FEDERAL DEPOSIT INSURANCE CORP.

CONVENIENT CUSTOMER PARKING

2329 CENTRAL AVENUE NE 55418

372-7444

Instant Interest! SAVINGS ACCOUNTS

QUEEN AV S—Contd
8121 Browning James W @ 926-4263
8124 R & R Food Brokerage Co canned gds 922-0368
Williams Rex @ 922-0368
8125 Benson Lester @ 922-0422
8128 Henrikson Geo P @ 926-6290
8129 Halsey Thos A @ 926-2257
8132 Smith Blair G @ 926-7954
Smith Debra A 926-3906
8133 Thompson Leona C Mrs @ 927-8076

QUINCY ST NE —FROM 3D AV N NORTH & EAST OF UNIVERSITY AV SE

ZIP CODE 55413
225 Mansour Yaia J @ 338-1405
Mansour Joseph S 338-1405
326 Mocio Wuyi @ 333-9026
329 May Billy J @ 338-7482
330 Chase Mary J Mrs @ 335-6184
Bulleyment Alpha Mrs 332-0023
332★Bye Leo L
334★Nieman Daniel H 336-1967
335 Blaido Saml F @ 336-2117
336 Cossette Mary Mrs @ 335-0173
341 No Return
Vacant Upper
SPRING ST INTERSECTS

612 Pertgks Edw L @ 332-5780
615 Hotchkiss Orville
★Wrzesinski Walter Jr 333-9059
618 Skinner Stanley G Jr @ 335-6394
619 Krollkowski John J @ 339-4795
Upper Vacant
622 Olson Earl @ 338-2916
★Kriesal Leroy D 339-6289
623 Faber Nick 338-1872
★Keugel Dennis 332-4804
626 Bennett Charles J @ 339-1342
627 Anderson Donald W @ 336-3812
630 Myers Adrian E @ 336-2400
Svetin Mary A 335-4744
631 Lesnau Genevieve Mrs @ 335-4014
Shulberg Frank C
632 Swierczek Micld J @ 333-1007
635 Asmussen Ernest V @ 335-4759
636 Hawkinson Harry A @ 338-7201
639 Kukiblka Joseph J
Pasiczuyk Walter @ 335-5751
642 Lindgren M Dwight @ 336-3442
643 Bruneau Clyde J @ 339-3481
646 Danelski Mildred Mrs @ 339-6189
Kissienski Wm @
647 Moroz Upholstering 338-2231
Moroz Geo @ 338-2231
650 Apartments
1 Keller Maurice A 335-0664
2★Ottman J 341-2629
3★Irish Clara 341-3986
4 Johnson Bruce S 336-9026
651 Smith Hugo A @ 339-2107
658 Swierczek Walter D 339-4190
★Wischnewski D J 339-2063
659 Larson Judith A 338-0126
★Lund Larry L 338-0066
N E SUMMER ST INTERSECTS
715 Griffith Erma Mrs @ 333-7354
719 Dudon Stanley @ 335-1852
721 Zukowski Louis @ 336-1812
726 Moe Harold E @ 338-9051
Grailck Amelia Mrs 338-3423
727 Roepke Gerald J 335-2832
Wilson Gerald A 338-2096
728 Waisanen Thelma C Mrs @ 338-0842
Reibel Emily R Mrs 332-2093
733 Wollan Alex F @ 335-1629
Anderson David R 333-5002
734 Smigstad Orville J @ 339-2855
Blake Anthony J 335-1888
735 Flemmer Leon 338-1840
★Hanson M O 331-2243
★Davis D Joseph 338-3251
James Genevieve M Mrs 336-8522
738 Bliss Marie R Mrs @ 335-2950
Krueger Carroll P 338-7145
739 Vacant
742 Vacant
Risser Janet M Mrs
743 Daun Electric contrs 335-4636
Daun John F @ 335-4636
746 Segehorn Theresa M Mrs @ 333-3676
747 Serns Geo A @ 336-8533
N E BROADWAY INTERSECTS

1300 Olson C W Inc iron work 335-1143
1325 Airmac Corp enchy mfrs 339-7971
1330 J J Transfer Co 333-3467
14TH AV NE INTERSECTS
BN RY CROSSES

ZIP CODE 55418
18TH AV NE INTERSECTS
1803★Rondo J C @
★Ulstewski J A
1807 Berg Arnold L @ 789-6165
Brevig Diane K Mrs
1808 Volna William M Engineering Co optical scientific consultant 781-1322
1811 Sweetalla Claude Jr @ 789-3492
1812 Vacant
1815 Krystyniak Tony P @ 781-3800
1816 Laegner Robt A @ 789-0241
1819 Petersen Hazel J @ 789-1280
1823★Midle Nancy 781-0888
★Super Donna G Mrs 788-0071
1824 Thies Joan H Mrs @ 781-1553
★Farley Mike D
18½ AV NE INTERSECTS

1828 Bart Wm J @ 789-4794
1831 Sholes Sylvester G @ 789-8230
1834 Meulenera Veronica J Mrs @ 789-8481
1835 Field Geo W @ 789-8541
1837★Cohen Freda S 788-7743
1838 Bauer Richd P @ 781-8653
1842 Jarness John C @ 781-1153
1843 Farris Nellie E Mrs @ 781-7079
1845 Allison Ann E @ 789-9477
Allison Geo H 789-7129
1846 Nordin Juan O Mrs 789-4526
Lohn Agnes I Mrs 789-0709
1848★Nypan Karen 784-7180
1850★Ammend J J 789-2731
1852 Freeman Timothy O 781-0100
19TH AV NE INTERSECTS
1902 Schwaab Fred P @ 789-7481
1906★Koren Raymond
Vacant
1910 Boos Ronald D @ 781-1290
1911 Busch Raymond C @ 789-7532
1914 Nelson Leonard C Jr @ 781-3946
1915 Hanley Margt M Mrs @ 781-7962
1918★Grandy Ray C @ 781-6170
1919★Moore Donald @
1924 Jellings Roy L @ 789-4283
Vacant
20TH AV NE INTERSECTS
22D AV NE INTERSECTS
2214 Germager Lilly W Mrs @ 789-8181
2218 Ericksen Lee E @ 789-7332
2222 Wallis Louis @ 789-0112
2230 Bergstrom Carrie Mrs 789-6565
Klettin Mildred Mrs ?el-2091
23D AV NE INTERSECTS
2300 O'Hara Robt R @ 781-7809
★Groe Daniel 788-6572
2301 Porter Geo E @ 789-0665
Gemmell Wm 789-9048
2306★Campeau Thos C @ 789-2283
2307★Shestrski Erna 789-2324
Millam Bruce E 789-8897
2310 Vacant
2311 Millam Janice J @ 789-4413
2314★Franzi Robt J @ 781-3283
2315 Lofgren Ernest A @ 789-4797
2318 Hagie John L @ 789-2795
2319 Gabrysh Edmund E @
2320 Bartecki Luke J @ 781-1105
2321 Wallace Marcella Mrs 781-0682
Wallace Terrence C
2322★Goodford Edw
2322★Apartments
1★Obotto Douglas P 789-3580
2 Vacant
3★Kjeseth W M 781-7607
4★Schaal Karen 781-0431
2327 Rolston Clara E Mrs @ 789-5886
2330 Hawkins Gerald M @ 789-1882
2331 Eckenroth Josephine M Mrs @ 789-1082
2335 Dean Marie V Mrs 781-6759
2346 Nelson Marie M Mrs @ 789-3321
Hanson James G 780-1246
24TH AV NE INTERSECTS
2405 Ferrier David R 781-4141
Hasslinger Thos F @ 781-4002
2409 Rozycki Joseph A @ 781-1086
2410 Jerde Patricia K Mrs @ 789-2089
Ripka Edw E 788-8345
2414 Olsen Walter R @ 789-4095
Olson Viola J 781-7750
2415 Tamm Helen E Mrs @ 789-5305
2416 Dallke Jeanne A Mrs
2418 York Harold L 789-4411
2419 Miskowic Joseph E @ 789-0906
2423★Rehder Curtis J @ 789-1101
LOWRY AV NE INTERSECTS

2510 Gacek Joseph S @ 781-7707
2514 Stokes H Mae @ 789-6544
2515 Josephson Ruth M @ 789-9341
2517★Osowski Henry 788-1191
★Mikelson Lloyd A 781-9249
2518 Quello John Rev 781-3052
2519 Buckman Marie R 781-8888
Lally Elsie A Mrs 781-1643
2522★Talberg Carol 788-4106
Howe Douglas M 788-8722
2523 Johnson Kenneth @ 781-7988
2526 Lundblad Clifford L @ 789-2578
2527 Iverson Walter B @ 789-4180
2530 Lytle Matthew T @ 789-0173
★Berg D L 781-0227
2531 Grotte Ludwig @ 789-4066
2534 Serns Mathilda Mrs @ 789-8126
★Waring Wesley A 781-5154
2535 Peterson Dorothy S Mrs @ 789-9240
Rear De Witt Ellen Mrs 781-0763
2537 Brown Charles H @ 789-7359
Gascon Ronald R 781-4257
2538 Rapp Elmer G 789-5156
Sievert Walter C 789-0784
Lower Dunphy Patk L 789-2346
Upper Reddin Frances C Mrs 789-7442
2540 Bauer Caroline H Mrs @ 789-1924
Miller D C 781-3033
2541 Schiffer Raymond L 789-5066
2542 Betzold Richd D @ 789-1257
2543 Wiese Glen A 788-5306
2544★Powell Donald A @ 781-7351
Upper★O'Hara Timothy
2548 Ogren Warren J @ 781-8833
2551★Hamaker Donald D
26TH AV NE INTERSECTS
2602★Armstrong Gloria A Mrs 788-0676
2606 Krahl Rudolph J @ 789-9370
Upper Vacant
2609 Vinrkant Viola M Mrs @ 781-8836
2610 Perry Dean R 781-0062
2612★Reams David R 788-7029
2614 Dudley David W @
De Block Thos 789-9387
2615 Sparrow Joseph W @ 789-8625

2618 Gulf Marie K Mrs @ 789-1832
★Jergen Becky
2619 Stasik M A Mrs @ 789-8266
2620 No Return
Vedder Charlene 781-1217
2621 Parker Richd K @ 789-1263
2625 Sheppard Mildred M Mrs @ 789-2507
★Okerlund Wm D 788-4023
2626 Lindbloom Gustaf C @ 789-9271
2627★Rivard Margt A Mrs 788-2630
2628 Dicaire Alf A @ 789-8332
★Edrozo Rodney 788-0167
2629 Clos Tresa E Mrs @ 781-4313
2632 Waggoner Richd L 789-6042
2634 Sloper Marcella G Mrs
2635 Schleisman Joseph T @ 789-0922
2638 Anderson Richd D @ 789-6609
2637 Neuman Gustav @ 789-1540
2640★Monahan Edw P 788-1954
2642 Stueve Isabelle F Mrs 789-4620
2643 Peet Wm G @ 781-8448
2644★Mortenson Eug M 789-5481
2646 Corbett Michl J 789-0898
2650 Topel John J @ 789-7688
27TH AV NE INTERSECTS

16
35½ AV NE INTERSECTS
3627 Kluk Rose Mrs @ 781-3710
3633 Brinda James J @ 789-8271
37TH AV NE INTERSECTS

R ST NE —FROM NE WINTER ST NORTH 3 EAST OF NE HOOVER ST

ZIP CODE 55413

8
RAMSEY ST NE —FROM 6TH AV NE NORTHWEST 4 SOUTHWEST OF UNIVERSITY AV NE

ZIP CODE 55413
615 American Shredded Paper Co paper shredding company 336-7751
618 Saunders Steph
7TH AV NE INTERSECTS
700 Graco Inc (Eng & Research Div) 332-2262
8TH AV NE INTERSECTS
9TH AV NE INTERSECTS
11TH AV NE INTERSECTS
NE BROADWAY ST INTERSECTS

10
14TH AV NE BEGINS
1405 Pa-Wray Pickle Co mfrs 335-8341

14
RANDOLPH ST NE —FROM 26TH AV NE NORTH 3 WEST OF NE MAIN AV

ZIP CODE 55418
2600 Cabak John S @
2601 Fussy Frank J Jr @ 789-0715
★Cloha Dennis
2602 Vacant
2604 Nehls Clifford W @ 789-6180
Rozier Anna R Mrs 781-2528
2605 Franz Donald E @ 781-2894
2611 Blaike Richd W @ 789-8507
2615 Grabowski Jack J Mrs @
Miskowiec Raymond I 781-4189
2618 Brass Marilyn J Mrs
2619★O'Connor Daniel @
2623 Pendrimas Angela Mrs @ 789-1297
Nebzynski Vincent A 781-1059
2626 Lundberg Wayne D @ 789-5913
Vacant
2627 Rocek Keith W @ 781-8930
2630 Podlasek Mary R Mrs @ 789-4209
2631 Harbut Wm @
2635 Brown Gerald T @ 789-3152
Hugget Carol 781-1933
2637 Skinner Sadie C Mrs 789-1981
2641 Hara Joseph R @ 789-4730
2651 Polivka Paul N @ 789-6117
2657 No Return
★Niemczycki Thos S @ 781-0720
27TH AV NE INTERSECTS
2700 Craig David J @ 789-3830
2701 Jacobson Allen P @ 789-6967
2706 Pusson Marion G Mrs @ 789-6874
2707 Ringel John M @ 781-8380
2710 Rasmussen Swen C @ 789-7719
2711 Sikorski Magdalena M Mrs @ 781-1037
2714 Truzinski Leo M @ 781-1528
2715 Dziedzic Paul J @ 781-8416
2716 Novitsky Frank @ 789-1918
2719 Dziedzic Sophie M Mrs @ 789-5645
2722 Julkowski Alice M Mrs @ 781-8376
2723★Dircks John A @ 781-6473
2730 Pasma Joseph A @ 781-1668
★Anderson David
2731 Kauth Harold J @ 788-2722
2734 Fahey Dayton T @ 789-5194
2735 Stark Rosetta Mrs @ 781-7716
2739 Travis Roger R @ 789-8607
2742 No Return
2743 Wienert Alex A @ 781-8314
2745 Ptak Anton F @ 789-4511
2747 Hauke Martha L Mrs @ 789-2170
2750 Cornelius Wm G 781-0156
2751 Ziebn Andrew @ 789-1627
2752 Delmonico Terrence T 789-9274
2755 Wojack Geo T @ 781-4290
28TH AV NE INTERSECTS
2811 Houston Wendell H @ 781-8332
2815★Neake Leo L @ 788-4149
2818 Kapala M
2819 Solarz Joseph J @ 789-6347
2822 Senko Chester S @ 781-7897
2823 Unruh Wm F @ 781-2202
2826 Guzik Geo C @ 789-4265

2827 Capistrant Israel B @ 781-4587
2831 Smith Thos J @ 781-2435
2834★Taubert Raymond M @ 788-8837
2838 Thrun Henrietta W @ 789-4931
2839 Fidecki Z Stanley @ 789-3302
2842★Kudzik Edw T @ 781-0216
2843 Garbett Angela G Mrs @ 789-8089
★Andersen Bruce E 781-6207
2846 Forland Merlin T @ 789-8957
2847 Hebzynski Anthony J 781-7178
2850 Fussy Roman W @ 789-8970
2851 Michalik Donald @ 789-5874
2855 Kubacki Theo J @ 781-8810
2856 Lubinski James J @ 781-1171
2860 Decowski Joseph F @ 781-8271
29TH AV NE INTERSECTS
2900 Apartments
1★Bishop Henry J 788-8936
2★Anderson J
3★Maxwell Jean H 781-2424
4 George Amelia Mrs 789-2686
2906 Bishop Henry T @ 789-4544
2910 Matushenko Maria Mrs @ 789-1418
2914 Eskierka Walter P @ 789-6571
2919 Saint Hedwig's Convent 789-1291
Zanmiller Therese Ann Sister 789-1291
2930 Ingenhutt Gertrude E @ 789-2124
2942 Schack Walter J @ 789-0995
2943 No Return
Warren Steven E 789-6398
2946 Gorman Violet E Mrs @ 781-2071
2947 Sodd Joseph T @ 789-4698
2950★Smoter Robt B @ 789-8050
2951 Maslocki Peter S @ 789-4208
2955 Bailey Raymond S @ 789-3062
2956 Wineeh Wayne E @ 789-1962
30TH AV NE INTERSECTS
3007 Roback Thos T @ 789-0404
3011 Hartwig Clarence B @ 789-2813
3023 Lund-Martin Co bldg contr 781-2741
3036 Smagacz Darlene H Mrs @ 781-9007
3039 Wittenberg Wm @
3043 No Return
3051 Anderson Anna Mrs @ 788-3657
3055 Florek Peter P @ 789-9259
31ST AV NE INTERSECTS

15
RAWLINS CIR —FROM 11TH AV N NORTH IN A CIR

ZIP CODE 55411
910★Mac Lane Alf F 374-3351
916 Raduenz Rosie R @ 374-5228
922 Vacant
926★Washington Minnie B @ 374-5150
934★Milk Betty J @
940 Whitfield J J
946 Williams Maddie 377-9612
952 Rogers Lee @ 377-2879
958 No Return

201
RED CEDAR LA —FROM THOMAS AV S WEST 1 SOUTH OF W 53D ST

ZIP CODE 55410
1 Eisenstadt W Sawyer @ 926-3901
2 Mandel Seymour @ 926-2938
3 Mahoney Cornelius D Jr @ 926-9607
5 Joseph Burton M @ 922-7969
6 Jager Selena E Mrs @ 926-1410
10 Gillmer Richd S @ 920-0447
UPTON AV S INTERSECTS

77
RICHFIELD RD —FROM W LAKE CALHOUN BLVD SOUTH 1 EAST OF SHERIDAN AV S

ZIP CODE 55410
3832 Bazel Charles R Jr @ 920-4826
3846 Ueland Rolf @ 922-3669
3850★Doherty Richd T 925-2937
3900 Kosa Tibert @ 920-5154
3908 Barber Donn P @ 926-9155
3916 Caswell Arnold F @ 927-6248
3922 George Wm A Jr @ 922-5394
3926 Lindmeier Geo F @ 922-4331
3932 Testin Blair L @ 927-6490
3932 Smail James R @ 926-2357
3940★Heller B I 922-6420
W 40TH ST INTERSECTS

83
RICHMOND CURVE —FROM W 54TH ST SOUTH 1 WEST OF QUEEN AV

ZIP CODE 55419
5424 Gilfillan Perry M Rev @ 926-5434
5428 Mayer Julius mfrs agt ladies clo @ 926-8044
5432 Skriveth Milton @ 922-0173
5436 Lundquist E Linnea @ 922-1838
5440 Isenberg Lewis M @ 926-2160
5446★Loewenthal Claude M @ 920-4398
5450 O'Toole Joseph P @ 926-4036
5500 Northwest Associates liquid petroleum gas 926-5339
Chadwick Ruth F mfrs agt lingerie @ 926-5339
Chadwick Theo G @ 926-5339
5503 Covington James B @ 922-2618
5504 Holte Richd H @ 926-0923
5508 Larson Albert E @ 926-2217
5511 Holt Warren D @ 922-8942
5512 Danelz Ronald D @ 927-5596
5515 Severson Ralph W @ 926-3980
5516 Copeland Geo R @ 922-2189
5519 Gravell Oscar L @ 922-1142
5520 Jerde Kenneth O @ 927-4956
5523 Koebnick Emil G @ 926-7582
5524 Code Leslie L @ 922-3716
5527 Johnson Rueben F @ 926-5520
5528 Girard Edw A Jr @ 922-8070

Knollwood Plaza, Minneapolis: 901 Nicollet Mall

Young-Quinlan

Rosedale

Apache Plaza St. Paul: Wabasha at Sixth

MINNEAPOLIS SOCIETY FOR THE BLIND, Inc.

"HOME OF SKILCRAFT PRODUCTS"

(See Index To Advertisers)

1936 Lyndale Ave. S., Minneapolis

Tel. 377-7280

The reproduction of R. L. Polk & Co. directories has been made in accordance with the terms and conditions of an agreement between Historical Information Gatherers, Inc. (HIGs), and R. L. Polk & Co. The directories may not be further reproduced without permission.

USE The Alphabetical Section to get Complete Information on a person or firm.

NATIONAL ACCOUNT SYSTEMS
2810 68th Av., N., Suite 420, Brooklyn Center 55430
Tel. 560-3050

WE SELL GOOD LUMBER

SOUTH SIDE LUMBER CO.
LUMBER - ROOFING - SIDING - INSULATION
21901 Industrial Blvd., (Roger, 55374) Tel. (612) 428-4112

8
RAMSEY CIR NE —FROM NE RAMSEY ST EAST BET 6TH AV NE AND 7TH AV NE

ZIP CODE 55413
76*Jablonski Robt @ 336-1341
77*Berg J 339-2566
83 Pasqua Paul N @ 338-5880
85*Hardt Frank A @ 339-7843
94*Bauer Myron D @ 339-1121
96*Krolikowski Stanley J @ 341-3136

8
RAMSEY ST NE —FROM 6TH AV NE NORTHWEST 4 SOUTHWEST OF UNIVERSITY AV NE

ZIP CODE 55413
615*Vokaty Alan E @ 333-2778
625 Rowles Dry Wall Construction Inc
*Rowles Patk D @ 339-7936
7TH AV NE INTERSECTS
700 Graco Inc (Eng & Research Div) 378-6000
701*Sheppard John @ 339-1183
725*Hennessy Gregory W 341-4307
8TH AV NE INTERSECTS
9TH AV NE INTERSECTS
11TH AV NE INTERSECTS
NE BROADWAY ST INTERSECTS

10
14TH AV NE BEGINS
1403 Pa-Wray Pickle Co mfrs 335-8341

14
RANDOLPH ST NE —FROM 26TH AV NE NORTH 3 WEST OF NE MAIN AV

ZIP CODE 55418
2600 Cabek Bonnie J Mrs @
2601 Fussy Frank J Jr @ 789-0715
*Ruiper Michl 780-2206
2602*Homa E A 781-4551
2604 Herrmann Richd J @ 789-6180
*Peterson Dixie E
2605 Kowalsky John L @ 781-6747
2611 Blaska Richd W @ 789-5507
2615 Grabowski Julia J Mrs @ 781-4189
Minkowiec Raymond I 781-4189
2618 Brase Marilyn J Mrs 781-0809
2619 O'Connor Daniel G @ 789-6377
2623 Hebzynski Emily A Mrs 781-1059
*Welvoda C 789-2319
2626 Lundberg Wayne D @ 789-5913
2627 Rocek Deloris M Mrs @ 781-9330
2630 Podlasek Mary R Mrs @ 789-4209
2631 Harhut Wm @
2635 Hunt Wm J @ 788-8319
*Redmond Jack 781-0046
2637 Harris Gary G @ 788-4346
2641 Harn Margt A Mrs @ 789-4730
2651 Polivka Paul N @ 789-8117
2657 Niemczycki Thos S @ 781-0720
27TH AV NE INTERSECTS
2700 Craig David J @ 788-3830
2701 Jacobson Allen P @ 789-6967
2706 Poisson Marion G Mrs @ 789-6874
2707 Ringel John M @ 781-8396
2710 Rasmussen Swen C @ 789-7719
2711*Morrison Gary R @ 781-2820
2714 Truzinski Leo M @ 781-1528
2715 Dziedzic Claudia F Mrs @ 781-8416
2718 Novitsky Frank @ 789-1918
2719 Dziedzic Sophie M Mrs @ 789-5645
2722 Julkowski Alice M Mrs @ 781-8376
2723 Dircks John A @ 781-6473
2730 Pasma Joseph A @ 781-1668
2731 Kauth Claire H Mrs @ 789-2722
2734 Maslowski Robt F @ 781-0809
2735 Stark Rosetta H Mrs @ 781-7716
2738*Wilson Darryl L @ 781-3664
2739 Travis Roger R @ 789-5607
2742 Kuduk Edw T @ 781-4215
2743 Wienert Alex A @ 781-8314
2746 Pink Anton F @ 789-4511
2747 Hauke Martha L Mrs @ 789-2370
2750*Slik Jeffrey L 789-7332
2751 Zieba Rose B Mrs @ 789-1627
2752 Delmonico Terrence T @ 789-9274
2755 Wojack Amelia C Mrs @ 781-4260
*Wojack James D 781-4260
28TH AV NE INTERSECTS
2811 Houston Wendell B @ 781-8332
2815 Neske Leo L @ 788-4149
2818 No Return
2819 Salarz Joseph J @ 789-6347
2822 Senko Chester S @ 781-7897
2823 Unruh Nellie M Mrs @ 781-2202
2826*Becker Arlowe 789-5806
*Westphall R 788-8807
2827 Capistrant Israel B @ 781-4587
2831 Smith Thos J @ 781-2435
2834 Taubert Raymond M @ 788-6837
2838*Tuinan Vickie
2839 Fidecki Z Stanislaw @ 789-7544
2842 Faber Donna M Mrs @ 789-9372
2843 Garbett Angela G Mrs @ 789-8089
Worman Rosemary G Mrs
2846 Miekodaj Stanley A Jr @ 788-9810
2847 No Return
2850 Fussy Roman W @ 789-8970
2851 Michalik Donald carp @ 789-5874
2855 Kubacki Theo J @ 781-8810
2856 Lubinski Marlyn R Mrs @ 781-1171
2860 Decowski Joseph F @ 781-8271
29TH AV NE INTERSECTS
2900 Apartments
1 Moltzoff Helen Mrs
2*Hines Marlene 789-9106
3 Maxwell Jean H Mrs 781-2424
4 George Amelia Mrs 789-2586
2906 Bishop Henry T @ 789-4644
2910 Matushenko Maria Mrs @ 789-1418
2914 Eskierka Walter P @ 789-6571
2919 Saint Hedwig's Convent 789-1291
Gilbert Lois Sister 789-1291
2930 Ingenhutt Gertrude E @ 789-2124
2934 Schack Thos W @ 789-6329
2942 Schack Walter J @ 789-0995
2943 Coatsworth Robt D 789-6640
*Waterman Douglas
2946 Roepke Gerald J @ 788-2530
2947 Vacant
2950 Smoter Sandra L Mrs @ 789-8050
2951 Maslonki Peter S @ 789-4236
2955*Ash Jerry W @ 789-0285
2956*Rosenbush Leo M @ 780-2498
30TH AV NE INTERSECTS
3007 Hall James A @ 788-2368
3011 Hartwig Clarence B @ 780-2513
3029 Lund-Martin Co bldg contr 781-2741
3035*Aanenson Donald 781-8510
3039*Andersen Arth @
3043 Westerdahl Oliver L @ 788-6790
3051 Anderson Anna Mrs 788-9675
Luitjens Lucille Mrs @
8
3055 Florek Peter P @ 789-9259
31ST AV NE INTERSECTS

15
RAWLINS CIR —FROM 11TH AV N NORTH IN A CIR

ZIP CODE 55411
910 Mc Lane Mary @ 374-3351
916 Raducnz Rosie R @
922*Languma Elaine M 374-5048
928 Washington Minnie B @ 374-5150
934*Moore Willie
940 Whitfield Jean 374-2580
946*Olufson Randy R 374-3251
952 Rogers Marie Mrs @
958 Vacant

10
201
RED CEDAR LA —FROM UPTON AV S EAST 1 SOUTH OF W 53D ST

ZIP CODE 55410
1 Eisenstadt W Sawyer @ 926-3901
2 Mandel Seymour @ 926-2938
3 Mahoney Cornelius D Jr @ 926-9607
5 Joseph Burton M @ 922-7969
6 Sandberg Wm H Jr @ 922-5763
10 Gilmer Richd S @ 920-0447
UPTON AV S INTERSECTS

77
RICHFIELD RD —FROM W LAKE CALHOUN BLVD SOUTH 1 EAST OF SHERIDAN AV S

ZIP CODE 55410
3832 Bazal Charles R Jr @ 920-4826
3846 Ueland Margt L Mrs @ 922-2689
3850 Doherty Richd T @ 925-2937
3900 Ross Tibor @ 920-5154
3908 Barber Donn P @ 926-9155
3916 Caswell Arnold F @ 927-6248
3922 George Wm A Jr @ 922-5394
3926 Lindmeier Geo F @ 922-4231
3928 Gibbon Guy E @ 925-3305
3932 Small James R @ 926-2357
3940*Gherity John A @ 926-8981
W 40TH ST INTERSECTS

83
RICHMOND CURVE —FROM W 54TH ST SOUTH 1 WEST OF QUEEN AV

ZIP CODE 55410
5424 Gilfillan Perry M Rev @ 926-5434
5428 Mayer Julius @ 926-8044
5432 Skrivseth Milton @ 922-0173
5436 Lundquist E Linnea @ 922-1535
5440 Isenberg Lewis M @ 926-2160
5446 Loewenthal Claude M @ 920-4395
5450*Knudsen Thos P @ 922-7823
5500*Stricker Russell D 926-7690
5503 Covington Irene L Mrs @ 922-2618
5504 Holta Richd H @ 926-0923
5508 Larson Albert E @ 926-2217
5511 Holt Warren D @ 922-8942
5512 Phillips Lonnie L @ 922-5927
5515 Severson Ralph W @ 926-3980
5516 Copeland Geo R @ 922-2169
5519*Biewald Gerd @ 929-5267
5520 Jerde Kenneth O @ 927-4955
5523 Koehnick Emil G @ 926-7582
5524 Code Mildred D Mrs @ 922-3718
5527 Johnson Rueben F @ 926-5520
5528 Girard Edw A Jr @ 922-8070
5531 Martin Thos C @ 920-6906
5532 Ecklund Emil R @ 922-7556
5535*Roberts Joa @ 928-4896
5536 Holland Dale B @ 922-9482
5539 Gilbertson Ruth B Mrs @ 922-1248
5540 Cahill Bernard J 925-3014
5543*Halbmaier John G @ 920-4353
5544 Pagani Isabel M Mrs @ 922-9177
5547 Wilcraft Ann O Mrs @ 926-4052
W 56TH ST INTERSECTS

148
RIDGEWOOD AV —FROM PILLSBURY AV WEST 1 NORTH OF FRANKLIN AV W

ZIP CODE 55403
201 R K B Studios coml artists 871-0790
202 Edmund Homes Inc home for mentally retarded 871-9652
212 Hoke Hoekrdans Bigelow & Chamberlain 871-3803
216 Sri Sri Radha Krishna Temple 874-5750
*Ladai Puter
217 Ridgewood Arches
1*Lotter Wm 871-3186
2*Russo Sam
3*Desplinter David 870-8013
4 Hoppe R A
5*Kopstein Jonathan 871-2203
6 Dvorak Susan R 871-1179
7*Beckneak D
8 Dybvig Bruce H 870-8442
9*Becker Jack 874-9971
10*Velmo G
102 Heilman Russ R 871-8875
103*Lohman Sharon R 871-1283
104 Rudd Agnes G 871-3243
105 Andresen J 871-6964
106*Mahler Jas H 871-4863
107*Braun T 870-0432
108 Salonen Raimo 870-9099
109*Cutcliffe Douglas 874-0055
110*Olum David A 871-1649
201 Mueller Jewell
202*Geiger Mare S 871-0895
203*Syverson Douglas L 871-6256
204*Ketola Tauno E 871-6637
205*Takemoto S 871-3235
206*Loke Paul 871-4531
207*Krause Michl 874-0325
208*La Mar R
209*Thomas Margt 871-1882
210*Siercks Chas 870-1206
223 Ridgewood Arches Apartments
1 Mazur R 870-8033
2 Sunrise
3*Van Soest Jas 871-2841
4*Horwitz W
5*Harper G
6 Goldberg Edw B 871-1822
7*Haberer Vicki L 874-1850
8 Wryk K J 871-6697
101 Snyder Fred V 871-8077
102*Rosenbaum Steven 871-0535
103*De Leeuw K J 870-8614
104*Hedberg K 871-0434
105*Martin James C 870-9032
106*Haugen Charlotte J 874-6351
107*Maher L 870-8380
108*Solerg Debbie 874-0314
201*Peterson Jay A 871-1270
202*Mc Glynn Mary C 870-3555
203*Hale Willis 874-0609
204 Avent R
205*White Kevin 870-0949
206 Glover L
207*Westacott Theo K 870-9727
208*Eby Maury 871-7705
STREET CONTINUED
224 Movement Of Spiritual Inner Movement 871-3188
*Stocking James 871-3156
228 Vacant
229 Ridgewood Arches Apartments
1*James Janice D 870-8232
2*Foster Linda 875-6348
3*Krutzig Barbara A 871-1998
4*Hudson K R 870-0676
5*Herris C L 870-0670
6*Schrouber Dale L 871-8276
7 Walsh Arth D 871-0251
8*Grzybowski L 871-3351
9*Hardy D
10*Mangold Steven M 874-0480
11 Denak S M 874-1737
12*Jayner S
101*Hall Brenda J 874-9865
102*Highberg Edna M 870-0618
103*Nicholson D R 871-0487
104*Watson Charles M 870-8665
105*Horner Lorna C 870-9324
106*Ersted S A 870-1932
107*Wingreene Wm 871-0915
108*Te Paske Bradley A 871-2359
109*Dyson D A 870-8860
110*Combs Barbara 871-3398
112*Okrent Jack 871-0821
201 Gerta Jerome 871-0090
202 Stoduel R 870-0510
203 Hansen Marlene S 871-0627
204*Klawitter Lynn M 871-7709
205 Andrews Bonita 871-0637
206*Dillard Lauren J 871-6572
207*Schuh P 874-0438
208*Smith Carla 874-8856
209*Davila Javier 874-9655
210*Myles C
211*Niloa Barbara H 871-4767
212 Connelly Ella 871-8692
STREET CONTINUED
230 Vacant
234 Apartments
100 Vacant
101 Vacant
08 Marshall Robt G & Assoc adv agcy 871-9000
201 Vacant
202 Vacant
203*Zalabsky Corrine E 871-8432
302 Vacant
300 Apartments
Bentz Mc Dermott Richd D 871-0648
1*Lincoln Bruce K 871-4916
2*Johnson Scott C 874-9381
3 Coleman Janet 870-1771
4*Fredericks Jas P 874-0429
5*Lieberman Thos F 870-0414
6*Kostrzewa Elaine 871-6662
7 No Return
303 Newman Margt Mrs rooming house @ 871-8679
307 Farrell Edw B @ 871-1219
308 Apartments
1*Wilkinson S 874-8883
2*Gathy Al E 871-5179
3*Willius Jeffrey D 871-8430
4*Hansen Dennis N 874-9318
5 Vacant
6*Howen Diane M 870-1627
7*Arterbery Carole 871-4518
PLEASANT AV BEGINS
325 Sayre Roger E 871-8966
331 Edmund Homes Inc 871-8709
335*Edmund Lads @ 871-8191
400 Edmund Homes Inc 871-7411
401 Ridgewood Arms Apartments
D1 Vacant
D2*Mc Clung Mark 870-9777
B3 Oliver Charles D 870-1669
101 Comeaux David L 870-0148
102*Jordan Peggy
103 Vacant
104 Vacant
201*Goff Cornell E 871-7695
202*Carpenter Liz
203*Townsend John R 870-0587
204*Strege Debra
STREET CONTINUED
412 Boelke Janice A 874-9364
*Laugel Andrew 870-1410
Savage Gordon R 871-1305
415 Ridgewood Arms Apartments
B1*Sroka Michl 874-0621
B2*Townsend Joanne E Mrs 870-8632
B3*Strandness Cheryl A 871-0704
101*Levering Edmond 871-8424
102*Carlson Toni A 871-0172
103*Osell Mary
104*Newman John A 870-1842
201*Witherspoon Harvey D 870-7739
202*Petersengre Thos 874-9749
203*Kuchelmacher Joe C 871-0625
204*Gibbens Lisa M 874-8736
429 Edmund Homes Inc 871-8978
424 Tupper Lynn @
Upper*Bowers L 870-7418
432 Muller Erik E @ 870-1364
434 Holy Land Exhibit 871-7444
Overgaard Alyda B 871-0880
435 Vacant
440 Apartments
101*Lindquist Joseph L 871-8486
102*Moran Sheila M 870-9468
103*Victor James K 871-9089
104 Vacant
201*Wells Leland M
202*Nelson Bruce M 871-7806
203*Archer James F 871-2763
204*Roberts Vincent H 870-7992
301 Vacant
302*Winson Mark A 871-9213
303 Vacant
304*Kellen Kelly 870-0297
441 Ridgewood Manor apts
1 Bourdon Gary D 871-0729
2 Thompson Diane J 871-8291
3*Hillesheim Allan 870-0216
4*Curtin Ellen C 870-9535
5*Bruns J
6*Ostendorf J 874-9341
7*Ketz Geo Jr 871-1035
8 Hollenbeck Edwin E 871-1658
9 Fern Heidi 871-0506
10*Bakken Diane C 871-8239
11*Mulligan S
12*Horne Phyllis 874-9021
14*Conrad Michl W 871-0412
15 Stachnik Martin 874-1616
16*Stackowitz Frank P 871-7218
17*Listaan Dean R 874-0484
18 Le Barron Suzanne J 871-7188
19*Rogers Earl P 871-5532
20 Dizney Charles W 871-1961
21 Rausch Lea Ann 870-0275
22*Sepos Roy D 871-7481
23*Hasen Louisa B 870-8080
24 Williams Mary 871-9143
25 Vacant
26 Vacant
27*Doughty Esther 870-8593
28 Molean Delores 874-1791
29*Soury Steven
30*Keenan Park G 871-9021
31*Kruse Richd G 870-8834
32 Lundy Paul E 871-1618
33*Kummer G L 870-0326
34*Bradhead Brian 871-4749
35*Baunis Thos 870-8409
36 King Richd D 874-0702
37 Vacant
38*Nieland A J 874-0399
500 Apartments
1*Djevedi Barbara 871-0142
2 Vacant
3*Froeber Valerie J 871-4861
4*Foust Greg C
5*Canton John H 870-9705
6*Ulasich Michl 871-9226
7*Fox Cathy W 870-9225
8*Henker Dorette W 870-1685
9*Faulkner Steve
10*Sulczinski Stanley 870-9977
11*Klinkalek Cindy 871-0250
12 Vogelweide Ann L 870-1641
13*Bell Wendy M 871-0298
14*Nauschultz Sue 871-9267
15*Lowe Stephanie A
16*Garrison Clifton 871-0869
17*Skirka Mary S 871-1488
504 Apartments
1 Mc Guire Dan J 870-8451
2 Vacant
3*Haskens Richd 871-0401
4*Eaton Barbara A 870-3541
5*Kroschel Keith
6*Shaffer Geo E 870-9140
7*Drake Patk A
7 Newman Michl C 871-3028
507 Apartments
101*Foote James
102*Soh Suk 870-0734
103*Nord Theres J 871-1851
104*Slason Tony 870-9342
105*Spreiter Cathy J 874-8860
106 Mc Cartan Mary Ann 870-9614
107*Cong Curtis
108 Vacant
109*Hanson Jay
201*Smith Ira L
202*Hanson Louis
203*Obert Wm 874-9994
204*Peterson Kenneth R 874-9126
205 Schmidt Douglas 870-0732
206*Dubiehar Lorinda W 871-1839
207 Redder Alice M 871-0426
208*Davis Cath B 871-4739
209*Fmitog Mary 870-9750
301 Tatton Richd V 871-9097
302*Proctor Ann L 871-3744
303*Jacobson Steven O 871-0240
304*Hanson Pam 871-8410
305*Eller Judy R 874-9943
306 Pamus Jeffrey J 870-8506
307*Johnson Patricia L 871-0832
308*Clarke Debby L
309 Starskow Terri K
508 Apartments
1 Johnson Arnold W 871 2452
2 Nelson Andrew F 870-1765
3 Kleckner M G 871-7413
4 De Nardis John 871-7418
5 Forward Glen M 871-8158
6*Panchie Kath
520 Z & S Apartment
101 Peterson John 871-3061
102*Shemyel Alex
103*Crushshon Benj III 870-3525
104*Anderson Becky J 870-7988
105 Nelleen Donald B 871-0488
106*Johnson Luther E
107*Hood Bonita L 870-0479
201 Zamora Jeunette
202*Graham Gregory K 871-9259
203*Walsh Russell 871-0113

Minneapolis Polk City Directory 1981-82 © R. L. Polk & Co.
The reproduction of R. L. Polk & Co. directories has been made in accordance with the terms and conditions of an agreement between Historical Information Gatherers, Inc. (HIGs), and R. L. Polk & Co. The directories may not be further reproduced without permission.

G. M. STEWART LUMBER COMPANY, INC.
A subsidiary of LONE STAR INDUSTRIES
421 JOHNSON ST. N.E. MINNEAPOLIS, MINNESOTA 55413 612/378-1520

QUEEN AV S—Contd
5107 Werner Stephanie 920-1248
5108 Feig Charles T @ 925-4712
5112 Garnett Wm M @ 922-1641
5115 Madsen Erik @ 925-3024
5116 Heffern Jey M @ 929-4830
5117 Hitch Betty @ 922-5427
5120 Mc Cormick Robt J @ 922-1846
5121 Anderson Robt C @ 922-6809
5124 Kremers Mary Mrs @ 926-2692
5125*Amick Dennis 922-0305
5128 Parker John E @ 925-1637
5129 Reid Geo K @ 922-8306
5132 Roettele Arlo C @ 922-9213
5133 Meyer Norman C @ 922-9021
5136 Borgman Charles L @ 920-4812
5137 Sylte Mabel E @ 922-3205
5140 Olson Gary G @ 927-9043
5141 Jacobson Mary L @ 926-1086
5144*Neher Joanne A @ 926-0424
5145 Johnson Alice E @ 922-5190
5148 Burke Phyllis T @ 922-6306
Wolhaupter Margt B Mrs @ 922-6501
5151*De Boe Joyce F @ 926-1958
*Oxton Nancy D
5152 Letourneau Paul C @ 922-2070
5155 Gustavson Evelyn M Mrs @ 920-3869
5156 Doucette Lee F @ 926-5688
5157*Hartman John T 922-5011
52D ST INTERSECTS
W 53D ST INTERSECTS
5301 Ferguson G Richd @ 925-5471
CROMWELL DR INTERSECTS

W 54TH ST INTERSECTS 83
5400 Miller John R @ 922-6782
5401 Rhoades Ronald G dentist @ 927-5063
5404 Murnane Eug L @ 920-5473
5405 Paine Judith F @ 920-6174
5408 Plummer Florence R Mrs @ 922-5327
5409 Siems Lawrence C @ 922-4612
5412 Britt Wm C @ 929-9224
5415 Ryan John H @ 922-6372
5416 Erstad Leon R @ 920-3248
5417 Notaro Ralph J @ 926-5513
5420 Haugsrud Le Roy B @ 920-1786
5421 Rebuffoni Dean A @ 920-9632
5425 Bouchier Robt C @ 920-3955
5429 Jackson Carl T @ 922-0928
5433 Mc Conville Charles A Jr @ 922-0278
5437 Knudson Conrad L @ 927-9812
5441 Mc Conville Ethel M Mrs @ 922-8114
5445 Flaherty John G @ 929-7586
W 55TH ST INTERSECTS
5500 Reagles John W @ 926-0371
5501 Larkin Gordon E @ 926-3319
5505 Vacant
5508 Pollock Robt S @ 926-5355
5509 Hanson Gregory A 920-9301
5512 Mackey Wm J @ 922-7381
5515 Gruss Edw W @ 920-5453
5516 Sievers Lee F @ 929-1726
5519 Jackson Mark W @ 920-3744
5520 Hunt Harold A @ 920-1728
5523 Hellier Edw G @ 925-3380
5524 Harmsen Donald J @ 922-7994
5525 Armour Paul D @ 929-2311
5528*Clary G @ 926-3899
5529 Hart Charles J @ 926-7996
5532 Lincoln Christopher @ 927-4136
5533 Derby Lee M @ 922-9476
5536 Oos Harold T @ 922-2990
5537*Martin Grant L 922-3210
5540 Heltne Caren E @ 920-6025
5541 Norris Agnes L Mrs @ 922-6743
5544*Russell Michl @ 926-7999
5545 Hanson Emma E Mrs @ 920-4168
5548 Comb Leland F @ 922-2189
5552 Hentges Robt A @ 922-9065
5556 Tromiczak Paul R @ 926-3403
5560 Svenpladsen Obert W @ 920-2436
W 56TH ST INTERSECTS
5800 Svitak Richd J @ 926-1459
5809*Wynia D A 926-0333
5810 Holme Helga @ 926-9873
5815*Gibson David @ 925-1841
5820 Nelson Elden H @ 922-0926
5824 Itzner Kevin M @ 922-7627
5825 Recht Mathilde Mrs @ 922-2301
5828 Svendsen Torbjorn @ 922-8897
5829 Kajer Nancy Mrs @ 927-5708
5832 Mickelson Douglas R @ 925-4063
5835 Johnson Fred E @ 920-1326
5836 Johnston W Edw @ 922-0770
5840*Saxhaug Robt G @ 922-2258
5841 Swenson Clifford B @ 926-9920
5844*Merchant D Scott @ 925-2643
5845 Knapp Chester B @ 927-8197
5900 Taylor J A @ 922-5644
5901 Dahl Donald T @ 922-7048
5904 Wielinski Peter E @ 920-2589
5905*Stewart James H @ 926-9158
5908 Hanson Desolee L Mrs @ 927-6352
5909 Scott M P Mrs @ 926-8933
5912 Frisvrom Vernon M @ 926-7851
5915 Spraguer Frances A Mrs @ 922-5962
5916 Rosequist Terry R @ 926-2490
5919 Schultz Arth R @ 926-0173
5920 Kitson John F @ 925-2271
5924 Powers Drake C @ 922-4280
5925 Peterson Donald N @ 926-0066
5928 Kramer Henry @ 922-7948
5923 Malchow Geo V @ 922-6504
5932 Nepple Howard E @ 922-0210
5933 Johnsen Wm A @ 929-7123
5936 Langnickel Terry 929-6507
5937 Smith Robt L @ 925-7382
5940 Malknecht L M 926-3979
W 60TH ST INTERSECTS
6024 Severson Martha Mrs @ 922-9166
W 61ST ST INTERSECTS
6116 Cooper James R @ 926-5601
6117 Holland David R @ 925-5680
6120 Hallgren Gilbert C @ 926-1719
6121 Fransen Robt A @
6124 Burkhart David H @ 920-8793
6125 Martin Marlan N @ 920-8972
6128 Henrikson Geo P @ 926-6290
6129*Ralsey Jacqueline L @
6132 Smith Blair G @ 926-7964
6133 Anderson David H @ 922-8507

QUINCY ST NE —FROM 3D AV N NORTH 8 EAST OF UNIVERSITY AV SE 20

ZIP CODE 55413
325 Mansour Yata J @ 379-8750
326 Mocio Wasyl @ 379-8694
329 May Billy J @ 379-8747
330 Chase Virginia J @
Bulleyment Alpha M Mrs 379-8589
332 No Return
334 O'Connor Charles D @ 378-1408
335 Schmolling Eberhard G @
338 Cossette Mary Mrs @ 379-8690
341 Daher Ferris @ 379-8576
SPRING ST INTERSECTS

600 Collianni Dominic P @ 379-8691 109
606 Gorski Geo H @ 379-8739
612 Partyka Edw L @ 379-8722
615*Werner Harry C roofer 379-8864
Hammond Dale E
618 Skinner Stanley G Jr @ 379-8725
619 Krolikowski John J @ 379-8830
Korlikowski Bruce 379-8627
Upper*Anderson Collin B
1 Petrangelo Anthony R 379-8596
2*Petrangelo Nick J 378-3118
623 Faber Nick 379-8838
*Strand Paul J 378-0865
626 Bennett Charles J @ 379-8733
627 Rice Edw T @ 379-8596
630 Myers Tillie M Mrs @ 379-8741
No Return
631 Gibson James G 379-8841
Upper Vacant
632 Swierczek Michl J @ 379-8723
635 Buschak Doriea @ 379-8735
638 Hawkinson Harry A @ 379-8870
639 Pasiczuyk Walter @ 379-8831
642 Lindgren M @ 379-8731
643 Bruneau Clyde J @ 379-8846
646 Danelski Mildred M Mrs @ 379-8734
647 Collier Steph J @ 379-0601
650 Apartments
1*Hartel Michl 331-4457
2 Johnson Steven 623-0869
3*De Witt Kay 379-8114
4*Busterud Debbie J 378-0850
651 Smith Hugo A @ 379-8822
1 Walts Plowing snow plowing 379-2309
658*Swierczek Walter D
2*Kimker Gina
3*Jensen Kathie 623-0621
Front Emerson Dorothy E 331-2169
659*Oconnell Leroy A
Upper Vacant
N E SUMMER ST INTERSECTS
708 No Return
711 Pachl Henry Lee @ 379-9413
714 Buchanan Anne I @ 379-9443
715 Griffith E B Mrs @ 379-8644
719 Dudon Stanley J @ 379-8641
720 Youker Wm H @ 379-8910
721 Zukowski Louis pntr @ 379-8629
726 Moe Harold E @ 379-8370
Hanson Lillian @
Upper Anderson Luther O 379-9396
Lower Wilson Gerald A 379-9393
728 Waisanen Thelma C Mrs @ 379-8361
Chafton Michl R 379-9539
733 Herkenhoff Steven @ 379-0402
*Gulseth Fletcher Jr 379-9417
734 Holtz Benj O @ 379-9476
735*Henkel Drew M 379-0168
*Reid Marie W @
Back*Meyers Jean 378-3982
738 Jones Brenda M 623-1974
*Krueger Mary K
739 Snipstad Orville J @ 279-9592
742 Fierke Helen 378-2965
Belisle Roger J auto repr
743 Datun Eva A Mrs @ 379-8643
747 Sarna Geo A @ 379-8628
748 Franklin Gunmadi J 378-3040
753 Senko Joseph W @ 379-9584
N E BROADWAY INTERSECTS

1300 Olson C W Inc iron work 379-2243 293
1335 Kurt Precision Machining
14TH AV NE INTERSECTS
BNI CROSSES

ZIP CODE 55418 32
18TH AV NE INTERSECTS
1803*Gustafson Connie A 788-1863
1807 Berg Arnold L @ 789-6165
*Brevig Diane 789-1586
1808 Volna William M Engineering Co optical instrument mfrs 781-1322
1811 Schnell Franklin P @ 788-7558
1812*Behl Dennis 788-4543
1815 Krystyniak Tony P @ 781-3800
1816 Vacant
1819 Magoris L P @ 788-0628
1823*Johnson Chris 788-5185
*Barker Terrance J 788-8751
1824 Thies Joan H Mrs @ 781-1563
Thies Bernice L 781-8868
18½ AV NE INTERSECTS
1829 Bart Jacquelyn R Mrs @ 789-4794
1831 Sholes Sylvester G @ 789-8230
1834 Smith Raymond F @ 781-0433
1835 Field Geo W @ 789-8541
1837 Surber Jim A 788-8547
1838 Tykwinski Wm P @ 788-0660
1842 Havland Harold E 788-7232
1843 Busch Joseph C @ 781-4633
1845 Allison Ann E @ 789-9477
1846 Nordin Joan O Mrs 789-4526
*Anderson Fred 788-2755
1848 Pukal Danl J 788-2140
1850 Anderson Jean D 788-7649
1852 Rogers John W @ 788-8462
19TH AV NE INTERSECTS
1902 Schwaab Fred P @ 789-7481
1906 Dawydenko Wasyl W @ 788-0518
*Davis Steven
1910 Boos Ronald D @ 781-1290
1911 Busch Raymond C @ 789-7532
1914 Nelson Leonard C Jr @ 781-3046
1915 Hanley Margt M Mrs @ 781-7962
1918 Grandy Margie E Mrs @ 781-4784
1919 Moore Donald E @ 781-8260
1924 Jellings Richd L @ 789-4263
20TH AV NE INTERSECTS
22D AV NE INTERSECTS

2214 No Return 298
2218 Vacant
2222 Wallis Louis @ 789-0112
2230 Bergstrom Anne C 789-6565
Kletzin Mildred Mrs 781-2091
23D AV NE INTERSECTS
2300 O'Hara Robt R @ 781-7809
Swanson Ruby F Mrs 788-3195
2306 Neumann Gerald E @ 788-1088
2310 No Return
2314 Johnson Keith G @
2315 Sisomphane Steve 781-3867
2316 Hagie John L @ 789-2795
2319 Vacant
2320*Scartozzi Eug @ 789-0017
2321 Wallace Marcella Mrs 781-0682
2322*Treanor Jas W 781-4187
2324 Apartments
1*Johnson Thos
4*Shalaby Ahmed E
2327 Gemmell Donna M @ 789-9048
2330 Hawkins Gerald M @ 789-1862
2331 Eckenroth Josephine M Mrs @ 789-1082
2335 Dean Marie V Mrs @
2345 Nelson Marie M Mrs @ 789-3321
24TH AV NE INTERSECTS
2405*Mc Guire Paul
Hasslinger Thos F @ 781-4002
2409 Rozycki Joseph A @ 781-1086
2410 Thew Joseph W @ 788-2089
2414 Olsen Walter R @ 789-4095
Olson Viola J 781-7750
2415 Capouch Roger D @
2416 Vacant
2418 Jacobsen Harold A 781-8319
2419 Miskowic Joseph E @ 789-0906
2423*Sarkilahti Jas @ 789-8417
LOWRY AV NE INTERSECTS

2510 Gacek Joseph S @ 781-7707 68
2514 Stokes H Mae @ 789-6544
2515*Neumann Robt E @ 789-7417
2517*Larsen Gregg A 788-7162
*Kant I 789-2513
2518 Strand Erik Rev 781-3052
2519*Diederichs Sue 789-0194
Lally Elsie A Mrs 781-1643
2522 Austad David J 788-6972
Meade Scott 788-6003
2523 Johnson Kenneth L @ 781-7988
2526 Lundblad Clifford L @ 789-2578
2527 Iverson Ivy E Mrs @ 789-4180
2530 Lytle Margt D @ 789-0173
*Roskosh Christie
2531 Grotte Inez L @ 789-4056
2534 Sarna Loren Mrs @
Waring Wesley A 781-5164
2535 Peterson Dorothy S Mrs @ 789-9240
De Witt V Ellen Mrs 781-0753
2537*Heinrichs Linda 788-8872
Gascon Ronald R 781-4257
2538 Rapp Elmer G @ 789-5156
Sievert W C @
2539 Dunphy Patk 789-2346
Reddin Frances C Mrs 789-7442
2540 Bauer Caroline H Mrs @ 789-1924
*Hoehn Joyce
2541 Meeks Melton @ 789-3734
2542 Vayder Duane A @ 789-1851
2543*Berrard David M 781-9653
2544 Hayden Steph R @ 781-3273
*Oquist Patricia
2548 Ogren Warren J @ 781-8833
2551 No Return
26TH AV NE INTERSECTS
2602*Awasijane Antoine A @ 788-8313
2606 Krahl Rudolph J @
2609 Moore Frank B @ 781-0659
2610 Evans Patricia K 789-0715
2612*Wrobel Michl J 781-7112
2614*Laing Daniel A 789-8263
2615 Sparrow Joseph W @ 789-8625
2618 Goff Marie K Mrs @ 789-1832
2619 Wojciak John S @ 788-0480
2620*Lonto Antonette L 781-7817
*Zigan Robt
2621 Parker Richd K @ 789-1263
2625*Wojciak Jacqueline
*Vigoren Douglas S 781-9020
2626 Lindbloom Gustaf C @ 789-9271
2627*Skomra Richd M
*Sands Jerry 788-0752
2628 Dicaire Evelyn E Mrs 789-8332
Dicaire Roman @ 788-2290
2629 Clos Tresa E Mrs @ 781-4313
2632 No Return
2634*Nordgren Robt H
2635 Vacant
2636 Fleming Kenneth H
2637 Vacant
2640*Newsum Tilly A 789-8591
2642 Stuave Isabelle F Mrs 789-4620
2643 Peet Iva B Mrs @ 781-8448
2644 Vacant
2646 No Return
2650 Topel John J @ 789-7088
27TH AV NE INTERSECTS

36½ AV NE INTERSECTS 16
3627 No Return
3633 No Return
37TH AV NE INTERSECTS

R ST NE —FROM NE WINTER ST NORTH 3 EAST OF NE HOOVER ST 44

ZIP CODE 55413

RAMSEY CIR NE —FROM NE RAMSEY ST EAST BET 6TH AV NE AND 7TH AV NE 9

ZIP CODE 55413
76 Jablonski Robt @ 379-4562
77*Berg Jack 379-4568
82*Wawers Gary @ 379-2339
83 Shold Patty A @
88 Paraschuk Alex @ 379-4553
89 Hardt Frank A @ 379-4566
94 Bauer Myron D @ 379-1806
95 Krolikowski Stanley J @ 379-4564

RAMSEY ST NE —FROM 6TH AV NE NORTHWEST 4 SOUTHWEST OF UNIVERSITY AV NE 8

ZIP CODE 55413
605 Adams Frank E @ 379-4561
615 Vokaty Alan E @ 379-4563
RAMSEY CIR INTERSECTS
625 Rowles Dry Wall Construction Inc 379-4569
Rowles Patk D @ 379-4569
7TH AV NE INTERSECTS
701 Sheppard John @ 379-4594
725 Hennessey Gregory W @ 379-4596
8TH AV NE INTERSECTS
9TH AV NE INTERSECTS
11TH AV NE INTERSECTS
NE BROADWAY ST INTERSECTS

14TH AV NE BEGINS 10
1403 Wrightco Chemical Co chem mfg 378-2770

RANDOLPH ST NE —FROM 26TH AV NE NORTH 3 WEST OF NE MAIN AV 14

ZIP CODE 55418
2600 Cottle Jim @ 789-3455
2601*Hofman Allen L 788-8484
*Able L J 789-0512
2602 Kramer Richd 789-4426
2604 Harmsen Richd J @
2605 Kowalsky John L @ 781-6747
2611*Tomcheck Chester A @
2615 Grabowski Julia J Mrs @ 781-4189
Miskowiec Raymond I 781-4189
2618 Braas Marilyn J Mrs @
2619*Meyer Gwen M @ 788-6067
2623*Guglielmi Thomas @ 789-2149
2626 Smith James W 788-8756
2627*Zdon Roger P
2630 Podlasek Mary R Mrs @ 789-4209
2631*Cullew Timothy
2635*Chrislie Scott D 788-3695
2637 Harris Gary G @ 788-4546
2641 Hara Margt A Mrs @ 789-4730
2651 Polivka Paul N @ 789-8117
2657 Niemczycki Thos S @ 781-0720
27TH AV NE INTERSECTS
2700 Craig David J @ 789-3830
2701 Jacobson Allen P @ 789-6967
2706 Poisson Jesse W @ 789-6874
2707*Meath Susan D 781-7036
2710 Rasmussen Swen C @ 789-7719
2711*Robinson Barbara A @
2714 Truzinski Leo M @ 781-1528
2715 Dziedzic Claudia F Mrs @ 781-8416
2716 Novitsky Frank @ 789-1918
2719 Dziedzic Sophie M Mrs @ 789-5645
2722 Julkowski Alice M Mrs @ 781-8376
2723 Dircks John A @ 781-6473
2730 Pasma Joseph A @ 781-1668
2731 Kauth Claire H Mrs @ 789-2722
2734*Krogh Luella L @ 788-8889
2735 Stark Rosetta H Mrs @ 781-7716
2738 Wilson Darryl L @ 781-3664
2739 Travis Roger R @ 789-5607
2742 Kuduk Edw T @ 781-4215
2743 Wienert Alex A @ 781-6314
2746 Ptak Anton F @ 789-4511
2747 Hauke Martha L Mrs @ 789-2370
2750*Snyder Vincent T 789-9264
2751 Angrimson Grant T @ 781-3754
2752 Courteau Yvonne Y
2755*Johnson Lorrie
28TH AV NE INTERSECTS
2811 Houston Wendell B @ 781-4928
2815 Neske Leo L @ 788-4149
2818 Carlson Clifford M @
2819 La Count Paul G @ 789-0080
2822 Senko Chester S @ 781-7897
2823 Unruh Nellie M Mrs @ 781-2202
2826 Hinsch Douglas E @ 781-0627
*Hogstad James 788-0409
2827 Everett Geo G @ 781-4587
2831 Smith Thos J @ 781-2435
2834 Taubert Raymond M @ 788-8837
2838*Tousignant Richd C 781-5165
2839 Fidecki Z Stanley @ 789-7544
2842 Faber Donna M Mrs @ 789-9372
2843 Garbett Angela G Mrs @ 789-8089
2846 Mlekodaj Stanley A Jr @ 788-9510
2847 Gagnon Duane A @ 781-3952
2850 Pussy Roman W @ 789-8970
2851 Michalik Donald carp @ 789-5874
2855 Kubacki Thos J @ 781-8810
2856 Lubinski Marlys R Mrs @ 781-1171
2860 Wojack Jas D @ 781-4290
29TH AV NE INTERSECTS
2900 Apartments
1*Hruska John Mrs
2 Bishop Henry J 789-7505
3 Maxwell Jean H Mrs 781-2424
4 George Amelia Mrs 789-2686
2906 Bishop Henry T @ 789-4644
2910*Morton James 781-7901
Eskierka Karen E 789-6088
2914 Eskierka Walter P @ 789-6871
2919 Sisters Of St Francis 789-1291
Berns Geneva 789-1291
2930 Ingenhutt Thos S @ 789-2124
2934 Schack Thos W @ 789-6829
2942 Schack Ann M Mrs @ 789-0995
2943 Coatsworth Robt D @ 789-6840
Waterman Janet
2946 Roepke Gerald J @ 788-2530
2947 Reierson Burton O @ 781-4364
2950*Holm Edward M 788-0901
2951 Masloski Helen B @ 789-4208
2955 Ash Jerry W
2956 Rosenbush Leo M @ 788-4036
30TH AV NE INTERSECTS
3007 No Return
3011 Hartwig Clarence B @ 789-2813

© R. L. Polk & Co.
The reproduction of R. L. Polk & Co. directories has been made in accordance with the terms and conditions of an agreement between Historical Information Gatherers, Inc. (HIGs), and R. L. Polk & Co. The directories may not be further reproduced without permission.

Win Stephens BUICKTOWN ★USA★
ON THE BELTLINE ½ MILE SOUTH OF WAYZATA BLVD. - 2370 HWY. 100 SOUTH
PHONE 929-0081

NE QUINCY ST–Contd
3 Turner Barry J 379-0246
Front No Return
659 Doren
Upper Gorman
N E SUMMER ST INTERSECTS
708 Chrzanak Peter ⊕ 379-8585
711 Pachl Henry Lee ⊕ 379-9413
714 Buchanan Anne I ⊕ 379-9443
715 Griffith E B Mrs ⊕ 379-8644
719 Dudon Stanley J ⊕ 379-8641
720 Youker Wm H ⊕ 379-8910
721 Zokowski Louis ⊕ 379-8623
726 Moe Harold E ⊕ 379-9370
★Montbriand Marcy P 379-7669
727 Anderson Luther O 379-9396
728 Waisanen Thelma C Mrs ⊕ 379-9361
Johnstin
733★Buckles John 379-9417
Gulseth Gaylord 379-9417
734 Holtz Benj O ⊕ 379-9476
1★Wakeman Jerry 379-2110
Back No Return
738★Jackson Zemke
★Kohlen Andreios 623-4639
739 Snipstad Orville J ⊕ 379-9692
742★Warumzer Suzanne
Warumzer Jim 378-7012
743 Daun David ⊕ 379-8643
747★Chevalier Eugene ⊕ 378-1709
748 Gummadi Franklin J ⊕ 378-3046
763 No Return
N E BROADWAY INTERSECTS

293
1300 C W O Incorporated steel fabricators 379-2243
1325 Kurt Manufacturing Co mach shop 572-1500
1330 Minneapolis Public Schools (Whse)
14TH AV NE INTERSECTS
BNI CROSSES

32
ZIP CODE 55418
18TH AV NE INTERSECTS
1803★Norberg Diane K
Kostick
1807 Berg Arnold L ⊕ 789-0166
★Gayoso Rick A 781-7092
1808 Volna William M Engineering Co optical instrument mfrs 781-1322
1811 Schnell Franklin P ⊕ 788-7568
1812★Rusch J 789-7913
No Return
1815 Krystyniak Deloris A Mrs ⊕ 781-3800
1816 Vacant
1819★Hastings Jodie ⊕ 788-3930
1822★Baribou Wayne
1824 Thies Joan H Mrs ⊕ 781-1863
Thies Bernice L 781-6866
18½ AV NE INTERSECTS
1829 Holm Ronald W ⊕ 781-1416
1831 Sholes Sylvester G ⊕ 789-8230
1834 Smith Raymond F ⊕ 781-0433
1835★Smith J A ⊕ 781-9713
1837★Shevchuk S ⊕ 788-4957
1838 Tykwinski Wm P ⊕ 788-0660
1842 Vacant
1843 Busch Joseph C ⊕ 781-4633
1845 Allison Ann E ⊕ 789-9477
1846★Sandberg Ronald 788-1890
Anderson Cindy A 788-2765
1848★Bowen Jas E 788-0956
1850 Anderson Jean D 788-7549
1852 Rogers John W ⊕ 788-8463
19TH AV NE INTERSECTS
1902 Schwaab Fred P ⊕ 789-7461
1906 Dawydenko Wasyl W ⊕ 788-0518
★Ormson David 789-0687
1910 Boos Ronald D ⊕ 781-1290
1911 Busch Raymond C ⊕ 789-7532
1914 Nelson Leonard C Jr ⊕ 781-3046
1915★Hanley Margt M 781-7962
1918★Hedenland Marilyn B ⊕ 789-2748
1919 Moore Donald E ⊕ 781-8260
1924 Jellings Richd L ⊕ 789-4283
20TH AV NE INTERSECTS
22D AV NE INTERSECTS

295
2214 No Return
2218 Herold Robt 788-8535
2222 Zajac Fredk M 788-2606
2230★Bergstrom A C ⊕ 789-6565
23D AV NE INTERSECTS
2300 O'Hara Robt R ⊕ 781-7809
Swanson Ruby F Mrs 788-3195
2301★Wilson Gerald A ⊕ 788-3599
2303★Loader M R 788-5260
2305★Jessie Barbara C 788-2691
2306★Schammer Jas A ⊕ 789-4674
2307★Hoffman Louis 788-7756
2309★Nelson John R 781-2227
2310★O'Neal John M ⊕ 789-4441
2314 Johnson Keith G ⊕
2315★Meile Todd J 788-5113
2318 Hagie John L ⊕ 789-2795
2319 Nhotsavang Bounmy ⊕ 789-7908
2320 Bush J E ⊕ 788-7756
2321★Dudek Vincent W 781-4220
★Budahl Karl
2322★Collin Eliz C 781-6883
2324 Apartments
1 Shoemaker
2★Sylvester Kay 789-9628
3 Svoboda
4★Nixa Kathy 789-5704
2327 Gemmell D M ⊕ 789-9048
2330 Hawkins Gerald M ⊕ 789-1882
2331 Eckenroth Josephine M Mrs ⊕ 789-1082
2335 Dean Marie V Mrs ⊕
2345★Ohman Gene ⊕ 788-4666
★Grapevine Jeff 789-8589
24TH AV NE INTERSECTS
2406★Hasslinger Thos M 788-4584
Hasslinger Thos F ⊕ 781-4002
2409 Rosycki Joseph A ⊕ 781-1088
2410 Thew Joseph W ⊕ 789-2089
Barko Carol A 781-9434
2414 Olsen Walter R ⊕ 789-4096
No Return
2415 Capouch Roger D ⊕ 781-8321
2418★Schmillen J A 781-3257
2418 Jacobsen Harold A 781-8319
2419 Miskowic Joseph E ⊕ 789-0906
2423 Sarkilahti Jas G ⊕ 789-8417
LOWRY AV NE INTERSECTS

69
2510 Gacek Joseph S ⊕ 781-7707
2514 Stokes H Mae ⊕ 788-6544
2515 Neumann Robt E ⊕ 789-7417
1 No Return
2517★Carpenter Carter 789-1909
2518 Strand Erik J Rev 781-3062
4★Koski J R
3 Lally Elsie A Mrs 781-1649
2522★Coleman Debra 789-1415
★Stoneburner J 781-2480
2523 Johnson Deanna L Mrs ⊕ 781-7988
2526 Lundblad Clifford L ⊕ 789-2578
2527 Iverson Ivy E Mrs ⊕ 789-4180
2530★Hagland Wes 789-4639
★Lytle Margt
2531 Grotte Inez L ⊕ 789-4056
2534 Sarna Loren Mrs ⊕ 789-8126
Waring Wesley A 781-5164
2535 Peterson Dorothy S Mrs ⊕ 789-9240
Upper★Ampferer Pamela 788-4365
2537 Heinrichs Linda 788-8872
Gascon Ronald R ⊕ 781-4257
2538★Nyland Gerald L 781-0837
Upper Vacant
Lower Dunphy Laura A 789-2848
Upper★Olberding Marion 789-8289
2540★Potack Donald ⊕ 788-9211
Hoehn Joyce 788-9211
2541★Quiob Merca J 788-2812
2542★Dahlsten Phillip ⊕
2543 Mc Cluskey Pam
2544★Lamusga Gary A 789-6617
2548 Ogren Warren J ⊕ 781-8833
2561 No Return
26TH AV NE INTERSECTS
2602 Awaisjane Antoine A ⊕ 788-8313
2606★Leitschuck John ⊕
2609★Loven M A 788-4198
2610★Van Horn Robt P remodeler 781-6249
2612 Johnson Marty 789-1381
2614★Borders Wade ⊕ 781-4618
★Laing Daniel A 789-8269
2615 Sparrow Joseph W ⊕ 789-6025
2618 No Return
2619★Cunningham Michael ⊕ 781-5059
2620★Renner J L 789-5357
★Wharton Michael J
2621 Parker Richd K ⊕
Upper★Blocker Nancy A
2625★Belehar Jim 788-0949
2626 Lindbloom Gustov C ⊕ 789-9271
2627 Sands Jerry 788-0752
Lower Dicaire Evelyn E 789-8332
2628 Dicaire Roman M ⊕ 788-2290
2629 Clos Tresa E Mrs ⊕ 781-4313
2632 No Return
2634★Moren L J 789-3926
2635 Vacant
2636 Evenson D M 789-7687
2637 Young James D ⊕ 788-4095
2640★Stuar Jas L 789-5305
2642★Winner Thos D 788-4650
2643★Beebe M ⊕ 781-9135
2646★Bistodeau Douglas Jr ⊕ 781-2243
2648★Cook Irving M 781-2136
2650 Topel John J ⊕ 789-7689
27TH AV NE INTERSECTS

16
36½ AV NE INTERSECTS
3627★Klink Rose
3633 Brinda James J ⊕ 789-6271
37TH AV NE INTERSECTS
CITY LIMITS

44
R ST NE –FROM NE WINTER ST NORTH 3 EAST OF NE HOOVER ST

ZIP CODE 55413

8
RAMSEY CIR NE –FROM NE RAMSEY ST EAST BET 6TH AV NE AND 7TH AV NE

ZIP CODE 55413
76 Jablonski Robt ⊕ 379-4582
77 Berg J 379-4568
82 Wawers Gary L ⊕ 379-2309
83 Shold Patty A ⊕
88 Paraschuk Alex ⊕ 379-4553
89 Hardt Frank A ⊕ 379-4566
94 Bauer Myron D ⊕ 379-1806
95 Krolikowski Stanley J

8
RAMSEY ST NE –FROM 6TH AV NE NORTHWEST 4 SOUTHWEST OF UNIVERSITY AV NE

ZIP CODE 55413
NE 6TH AV INTERSECTS
605 Adams Frank E ⊕ 379-4561
615 No Return
RAMSEY CIR INTERSECTS
625 Rowles Dry Wall Construction Inc 379-4569
Rowles Patk D ⊕ 379-4569
629★Phamvy Van ⊕
635 Marcil David J ⊕ 379-4745
7TH AV NE INTERSECTS
701 Sheppard John ⊕ 379-4594
725 Hennessey Gregory W ⊕ 379-4596
8TH AV NE INTERSECTS
9TH AV NE INTERSECTS
11TH AV NE INTERSECTS
NE BROADWAY ST INTERSECTS

10
13TH AV NE INTERSECTS
14TH AV NE BEGINS
1403 Grace-Lee Prod (Whse)

14
RANDOLPH ST NE –FROM 29TH AV NE NORTH 3 WEST OF NE MAIN AV

ZIP CODE 55418
2800 Cottle Jas Jr ⊕ 788-3455
1 Vacant
2★Foura Duane M
2602★Falaas Donald W 789-6891
2604 Hermsen Richd J ⊕ 789-6180
2605 Kowalski John L ⊕ 781-6747
2611 Tomcheck Chester A ⊕ 789-8253
2615 Grabowski Julia J Mrs ⊕ 781-4189
2618 Braas Marilyn J Mrs ⊕ 781-3800
2619 Meyer Gwen M ⊕ 788-8067
2623 Young
★May Russell 788-6102
2626 Fee Maureen L 789-2387
2627 Zdon Roger P 789-0066
2630 Podlasek Mary R Mrs ⊕ 789-4209
2631 Cullen Timothy ⊕ 789-4204
2635★Mc Cauley Kerry D 781-4298
2637★Rist Andrew W ⊕ 781-4052
2641 Hara Margt A Mrs ⊕ 789-4730
2651 Polivka Paul N ⊕ 789-8117
2657 Niemczycki Thos S ⊕ 781-0720
27TH AV NE INTERSECTS
2700 Craig David J ⊕ 789-3830
2701 Jacobson Allen P ⊕ 789-6907
2706★Holmes Clair
2707 Vacant
2710 Rasmussen Frances B Mrs ⊕ 789-7719
2711 Robertson Barbara A ⊕ 789-6000
2714★Brumm Maurice J ⊕ 781-3041
2715★Magand Chas ⊕ 781-9742
2716 Novitsky Frank ⊕ 789-1918
2719 Dzieztzic Cath B 789-6645
2722 Julkowski Alice M Mrs ⊕ 781-8376
2723 Dircks John A ⊕ 781-8473
2730 Pasma Joseph A ⊕ 781-1668
2731 Kauth Claire H Mrs ⊕ 789-2722
2734 Maslawski
2735 Stark Rosetta H Mrs ⊕ 781-7716
2738 Wilson Darryl L ⊕ 781-3664
2739 Travis Roger R ⊕ 789-5607
2742 Kuduk Betty A ⊕ 781-4215
2743★Buechler Kevin ⊕ 781-0102
2745★Kulberg Brad 781-1076
2747 Hauke Martha L Mrs ⊕ 789-2370
2750★Hogstad Jas 788-8482
2751 Angrimson Grant T ⊕ 781-3754
2752★Cuttingham Mary 788-4182
2754★Schutta Frank 788-8307
Lower★Bailey M L 781-3312
Lower★Kohanek Michelle
Upper★Donahue Michl K 788-1863
28TH AV NE INTERSECTS
2811 Houston Wendell D ⊕ 781-4928
2815 Neske Leo L ⊕ 788-4149
2818 Carlson Thos ⊕ 789-3753
2819 Vacant
2822 Senko Chester S ⊕ 781-7897
2823★Lally Celeste M 781-9917
2826★Barrett Raymond 781-0627
Upper Vacant
2827★Capistrant Marilyn D ⊕ 781-4587
2831 Smith Thos J ⊕ 781-2435
2834 Taubert Raymond M ⊕ 788-8857
2838★Letuala Jas Stephan
2839 Fidecki Z Stanley ⊕ 789-7544
2842 Faber Donna M Mrs ⊕ 789-9372
2843 No Return
★Huffman Craig 78-3154
2846 Mickodaj Stanley A Jr ⊕ 788-9510
2847 Gagnon Diane A ⊕ 781-3952
2850 Fussy Roman W ⊕ 789-8370
2851 Michalik Donald ⊕ 789-5874
2855 Kubacki Theo J ⊕ 781-6810
2858 Lubinski Martys R Mrs ⊕ 781-8587
2860★Gay David ⊕ 781-0940
29TH AV NE INTERSECTS
2900 Apartments
1 Hruska John Mrs 788-0713
2 Bishop Paul H 789-7513
3 Maxwell Jean
4 George Amelia Mrs 789-2686
2906 Bishop Henry T ⊕ 789-4644
2910★Allen David 781-8252
★Doboszenski-Smith D L 781-8252
2914 Eskierka Walter P 789-8571
2919 Sisters Of St Francis 789-1291
Berns Geneve 789-1291
2930 Ingenhutt Thos S ⊕ 789-2124
2934 Schack Thos W ⊕ 789-6529
2942★Petterson Lloyd
2943 Coatsworth Robt D ⊕ 288-2051
2946 Roepke Gerald J ⊕ 788-2530
2947 Reierson Burton O ⊕ 781-4364
2950 Holm Edward M ⊕ 788-0901
2951★Peterson Connie L ⊕ 788-4209
2955 Ash Jerry W ⊕ 789-0286
2956 Rosenbush Leo M ⊕ 788-4030
30TH AV NE INTERSECTS
3007★Miller Jas A 781-8135
3011 Hartwig Clarence B ⊕ 782-2813
3023 Lund-Martin Construction Inc 781-2741
3035 Annenson Donald ⊕ 781-6510
3039★Whitaker Walter 781-7030
3043 Westerdahl Oliver L ⊕ 788-8790
3051 Liliyans Lucille Je ⊕ 788-3576
3055 Florek Grace B ⊕ 789-9252
31ST AV NE INTERSECTS

218
RAWLINS CIR –FROM 11TH AV N NORTH IN A CIR

ZIP CODE 55411
910★Mc Lane Mary ⊕
916 Radunz Rosemary R ⊕
922 Langums Elaine M ⊕ 374-5048
928 Washington Minnie ⊕ 374-5150
934 Meaux Ronald V ⊕
940 Huff Chas M ⊕ 374-2560
946 No Return
952★Rogers Marie ⊕
958★Gomez Pearl L 377-6834

201
RED CEDAR LA –FROM UPTON AV S EAST 1 SOUTH OF W 53D ST

ZIP CODE 55410
1 Eisenstadt W Sawyer ⊕ 929-3001
2 Mandel Marjorie S Mrs ⊕ 929-2938
★Mandel Avis 927-8021
3 Mahoney Cornelius D Jr ⊕ 920-9807
5 Joseph Burton M ⊕ 922-7969
6 Sandberg Wm H Jr ⊕ 922-5783
10 Gilmer Richd S ⊕ 920-0447
UPTON AV S INTERSECTS

77
RICHFIELD RD –FROM W LAKE CALHOUN BLVD SOUTH 1 EAST OF SHERIDAN AV S

ZIP CODE 55410
3832 Bazal Charles R Jr ⊕ 920-4826
3846 Uelaud Margt L Mrs ⊕ 922-2689
3850★Walter Richard L ⊕ 922-5639
3900 Kosa Geo L ⊕ 920-5164
3908 Barber Donn P ⊕ 926-9156
3916 Caswell Arnold F ⊕ 927-6248
3922 George Wm A Jr ⊕ 922-5394
3926 Lindmeier Geo F ⊕ 922-4291
3928 Gibbon Guy E ⊕ 926-3306
3932 Small James R ⊕ 926-2367
3940 Gherity John A ⊕ 926-4548
W 40TH ST INTERSECTS

53-A
RICHMOND CURVE –FROM W 54TH ST SOUTH 1 WEST OF QUEEN AV

ZIP CODE 55410
5424★Chazin Thos S ⊕ 929-5673
5428 Mayer Julius ⊕ 929-8044
5432 Skrivseth Milton O ⊕ 929-0173
5436 Lundquist E Linnea ⊕ 922-1605
5440 Isenberg Aileen G ⊕ 926-2160
5446★Remafedi Gary J ⊕ 920-7072
5450 No Return
5500 No Return
5503★Tienter Donald ⊕ 926-9260
5504 Holte Richd H ⊕ 926-0923
5508 Larson Albert E ⊕ 926-2217
5511 Holt Warren D ⊕ 922-8942
5512★Michaelson Paul J ⊕ 920-0849
5515★Hultstrand Donald E ⊕ 927-0844
5516★Padden John J ⊕ 920-9259
5519 Biewald Marjorie ⊕ 929-5267
5520 Jerde Kenneth O ⊕ 927-4965
5523 Svobodny John L ⊕ 920-7721
5524 Code Mildred ⊕ 922-3716
5527 Johnson Rueben F ⊕ 926-5520
5528 Girard Edw A Jr ⊕ 922-8070
5531★Riemer Quentin ⊕ 920-1284
5532 Eckland Danl R ⊕ 929-7556
5535★Locke Kevin C ⊕ 925-9819
5536 Holland Dale B ⊕ 922-0482
5539★Von Daudt Susan L ⊕ 925-4775
5540 Barragry Thos ⊕ 925-5808
5543★Priest Carl ⊕ 920-3522
5544★Paulson Bruce L ⊕ 925-6144
5547 No Return
W 56TH ST INTERSECTS

184
RIDGEWAY RD –FROM NE STINSON BLVD EAST 1 NORTH OF HWY 36

ZIP CODE 55418
2500 Honeywell (Sys & Research Cntr) 378-5923

148
RIDGEWOOD AV –FROM PILLSBURY AV WEST 1 NORTH OF FRANKLIN AV W

ZIP CODE 55403
201 R K B Studios coml artists 871-0790
202 Bristol Place home for mentally retarded 870-9177
212 Roehrdanz Geo & Associates 871-3503
Roehrdanz Geo M ⊕ 871-0817
216 Vacant
217 Ridgewood Arches Apartments
1★Gallahher Kevin 873-0810
2★Curst Dorothy
3★Torrey Ann Marie
4★Heitzen Cynthia
5 Vacant
6★Sonnek Richd R 873-7903
7★Schwarze Kimberly K 870-7141
8★Westbury Joyce
9★Hoard Bruce A 870-8790
10★Leonard Lynn 870-0326
101 Rath Ann L 870-0498
102 No Return
103★Hoffman D
104★Hansen Kohla
105★Graves Diane 871-1487
106★Levin Michl P 872-1334
107★Conly Wm
108★Rinehart Maria 870-4037
109★Kilby Ray 871-3343
110 No Return
201★Turner Luanne 870-4916
202 No Return
203 No Return
204★Thompson Julie
205★Carroll Jennifer M 872-4347
206★Cress Kathy 870-1426
207★Mayes J A 872-2488
208★Zeiler Debbie
209 Koenig Ralph M 871-8867
210★Olson Jean L 870-8619
223 Ridgewood Arches Apartments
1 Mazur Rosalind T 870-8033
2★Ahlberg Louis III
3★Taylor Richd B 871-1343
4★Blanchard Wendy L 872-7980
5★Doeden Sue
6★Newton Jennifer
7 No Return
8★Lloyd Chris J 874-0252
101 No Return
102★Hughes Craig 872-0231
103★Schneider Kathy 872-1929
104★De La Rosby Terri 871-1293
105 No Return
106★Hudson Stephen 874-0369
107 Sampson Coral B 874-0453
108★Hamm Wendy 871-7213
201★Pumper Steven R 871-3474
202★Carlson Lisa
203 Hale Willie B 874-0809
204★Castiglia Francisco
205 No Return
206★Terwey Jean
207★Amidon Michl 874-0585
208 Eby Moray D 871-7708
STREET CONTINUED
224 Eden Day drug rehabilitation center 870-0121
228 Takio Kirsten J Mrs
229 Ridgewood Arches Apartments

Minneapolis Polk City Directory 1993 © R. L. Polk & Co.

The reproduction of R. L. Polk & Co. directories has been made in accordance with the terms and conditions of an agreement between Historical Information Gatherers, Inc. (HIGs), and R. L. Polk & Co. The directories may not be further reproduced without permission.

NE QUINCY ST–Contd

708 Chrzanak Peter A & Esther M [9]+ @ 379-8585
Chrzank Kathy L 379-8585
Chrzanak Chad A 379-8585
711 LEE'S LAWN SERVICE landscape designer 379-9413
Pachl Henry Lee & Jacquelyne L [9]+ @ 379-9413
714 Buchanan Anne J [9]+ @ 379-9443
715 Griffith Erma B [9]+ @ 379-8644
719 Dudon Stanley J [9]+ @ 379-8641
720 Youker Wm H & Doris E [9]+ @ 379-8910
724 Zukowski Louis [9]+ @ 379-8629
726 Elgharaw [2]
727 Apartments
1★Barnum Lee S 379-0841
2 Anderson Luther O & Luella M [9]+ 379-9396
2 Anderson John E 379-9396
2 Anderson Jerry K 379-9396
Upper★Cannon Thos E 331-6727
Upper Brown Cicily F 331-6727
Lower Not Verified
733 Apartments
1 Kennedy G C [3] 379-0471
2★Pulver L 378-9439
734 Mrozek Scott A [3] @ 623-0582
Russeau Shawn D 623-0582
735 Apartments
1★Kotiers Norbert 379-9594
2★Carlson James 378-9009
3 Not Verified
4 Swilson [2]
2★Vedders Julie 623-1985
738 Kelly Felix G [3]
739 Snipstad Orville J [9]+ @ 379-9592
742 Apartments
1★Rahoutis N 379-4545
2★Lindgate K 331-4197
743 Daun David D [9]+ @ 379-8643
747 Chevalier Agnes [6] @ 378-1709
Leedham David L 378-1709
Chandler Thos 378-1709
Habder Michelle 378-1709
748★Lukkonen H @ 623-9562
Holmberg Brian 623-9562
753 Wegner Brian W & Anna K [3] @ 331-6024
• N E BROADWAY INTERSECTS

293

1218 Not Verified
1300 PAGE JAMES BREWING CO brewery 331-2833
GOLDEN FLOW STUDIOS glass blowing 623-4223
1325 KURT MANUFACTURING CO precision machining 572-1500
1335 LORAN'S RUBBISH SERVICE rubbish hauling serv 379-8704
1330 QUINCY WAREHOUSE 378-2147
• 14TH AV NE INTERSECTS
• BNI CROSSES

32

• ZIP CODE 55418
• 18TH AV NE INTERSECTS
1803★O'Malley David B & Santha R 782-9715
★Mac Connell Marsha G
★Fusillo S 782-9715
1807 Not Verified
1808 VOLNA ENGINEERING CO design & build mech test equip 781-1322
1811 Schnell Franklin P & Joan M [9]+ @ 788-7558
★Schnell Ruth E 780-7311
Lower★Rukes Peter 788-0474
Upper Green Roxanne L [4] 782-0786
1815★Tenhoff Larry L & Jane E @ 782-0512
★Lowell D M 788-1203
1816 Vacant
1819 Rocha Jose & Cindy [3] @ 781-3764
1823 Lundborg Robt C [4]
Rinarts Mary [3]
Lower Thies Joan H [9]+ @ 781-1863
Lower Thies Bernice L 781-1863
Lower Thies Brenda L 781-1863
Lower Theis Robt E 781-1863
• 18½ AV NE INTERSECTS
1828 Holm Ronald W & Jo Ann M [9]+ @ 781-1416
1831 Sholes Sylvester G & Marguerite M [9]+ @ 789-8230
1834 Smith Raymond F & Edith J [9]+ @ 781-0433
1835★Kerr A M @ 789-7348
Kerr Kristine M 789-7348
1837-1838 Not Verified (2 Hses)
1842 Bursch Paul J [4] @ 781-6045
1843 Busch Joseph C & Paula R [9]+ @ 781-4633
1845 Brown Lincoln [3]
2d Fl★Lamitte Kristen 781-2802
1846 Odland Karen [9] @ 781-3469
★Burrington Corey A & Jessica L
1848 Arthur Charlene [3]
★Grey John 781-5108
1850 Vacant
1852 Rogers John W & Renee J [9]+ @ 788-8482
• 19TH AV NE INTERSECTS
1902 Schwaab Ruby A [9]+ @ 789-7481
Schwaab John F 789-7481
Lower Dawydenko Wasyl W & Barbara M [9]+ @ 788-0618
Upper Ormson David & Jeanne [5] 789-0687
1910 Griffith Xenia L & Xenya [4] @ 781-9441
1911 Busch Raymond C & Clarice S [9]+ @ 789-7532
1914 Nelson Leonard C & Colleen F [9]+ @ 781-3046
1915★Hanley Mike 781-7962
1918 Hedenland Marilyn B [6] @ 789-2746
Hedenland Yvonne M 789-2748
1919 Moore Donald E & Charlene A [9]+ @ 781-8260
Moore Charleen A 781-8260
1924 Jellings Richd L [9]+ @ 789-4283
• 20TH AV NE INTERSECTS

295

• 22D AV NE INTERSECTS
2214-2218 Not Verified (3 Hses)
2222 Zajac Fredk M [9]+ 788-2506
2230 Bergstrom A C [6] 789-6555
Upstairs Jensen Jay D [5] 781-9162
• 23D AV NE INTERSECTS
2300 Not Verified
2300 Swanson Ruby F [9]+ 788-3195
2301 Not Verified
2303 Anderson P [3]
Anderson D
2305★Grant Alan G & Barbara @ 788-2691
2306 Schommer James A & Vicki S [4] @ 789-4674
2307 Not Verified
2309 Prentiss Cindy [4]
2310 O'Neal John M & Beverly K [6] @ 789-4441
2314 ALL CITY CLEANING 781-1751
2315 Felling Dani [3] 789-5334
2318★Martin J L @ 789-6336
2319★Helgeson Peter J @ 789-5536
Helgeson Tonja 789-5536
Daniels Lorrie 789-5536
2320 Bush J E [9]+ @ 788-7736
2321 Dudek Josefina T [6] @ 781-4220
2321 Not Verified
2322 Malone Mary [3]
2324 Apartments
1 Harshe M [3]
2 Fischer D [3]
3-4 Not Verified (2 Apts)
2327★Yoong Lee C 782-0436
2330 Hawkins Donald [9]+
2331 Eckenroth J M [9]+ @ 789-1082
2335 Dean Marie V [3] @
2345 Not Verified
2345 Grapevine Jeffry R [6] 789-6588
• 24TH AV NE INTERSECTS
2405 Hasslinger Thos F & Lila A [9]+ @ 781-4062
2409 Tolle Dani W [3] 789-2359
2410 Thew Joseph W [9]+ @ 789-2089
Pierce L L [2] 788-8258
2414★Oslen May A @ 789-4095
2415 Capouch Roger D [9]+ @ 781-6321
2416★Pierce L L & Sharon 788-3238
2418 Jacobsen Delores M [9]+ 781-8319
2419 Miskowic Florence A [9]+ @ 789-0906
2423 Bolton Valerie [4] @ 789-2625

68

• LOWRY AV NE INTERSECTS
2510 Gacek Joseph S & Sally M [9]+ @ 781-7707
2514 Stokes Mac [9]+ @ 789-6544
2515 Neumann Robt E & Barbara J [9]+ @ 789-7417
1★Roache Krista 788-7894
2 Mattson Dorene G [4] 788-3180
2 Mattson Denise L 788-3160
2518★Kaus Russell J & Teresa L @ 788-6866
4★Koski James R & Joan L
3★Ecker Kelly A
Lower★Novak S N 781-5288
2523 Johnson Deanna L [9]+ @ 781-7988
2526 Lundblad Clifford L & Pearl M [9]+ @ 789-2578
2527 Iverson Ivy E [9]+ @ 789-4180
2530★Lytle Margt D @ 789-0173
2531 Grotte Inez L [9]+ @ 789-4056
2534 Sadler Jean E [4] @ 781-1616
Upper★Driscoll Sara L 781-6868
1 Peterson Harold M [9]+ @ 789-9240
2★Wick Teresa 788-7665
2★Kobiske Julaine R 782-9046
1 Gascon Ronald R & Betty A [9]+ @ 781-4257
2538★Dokken Wayne & Christine 788-5956
1★Thompson Jim L & Char I @ 788-6964
2★Booms S A 788-3837
2540★Andrews R @ 788-3056
2541★Dorn Becky A 789-9592
2542 Dahlsten Phillips B & Dawn [6] @ 789-8906
2543★Shalip T K 788-9130
2544★Bossard J 781-4484
★Carroll M R 788-4472
2548 Ogren Warren J & Elvera M [9]+ @ 781-8833
2561 Vacant
• 26TH AV NE INTERSECTS
2002 Awaijane Antoine A & Annisse A [4] @ 788-8313
Upper King Paul H & Myra [4]
2609 Loven Mark A [6] @ 788-4198
2610 Van Horn Robt P [6] 781-5248
Mietus Jane F 781-5248
2612★Ripple Paul 781-0590
1★Westphal Viola A @ 781-1161
2★Rooker Deanna M 782-0511
2615 Sparrow Joseph W & Carol J [9]+ @ 789-8625
Lower Goff Marie K [4] @ 789-1832
Upper★King T 788-2715
Upper King T K 788-2715
2619 Cunningham Michael & Carolyn [6] @ 781-5058
1 Vacant
2★Weselenak Linda
2621 Parker R K [9]+ @ 781-0079
2625 Heuer [2]
2626★Savina Vincent @ 781-3458
2627★Kalley K
1 Dicaire Evelyn E [9]+ 789-8332
2 Dicaire Roman M & Skog Yo [9]+ @ 788-2290
2 Dicaire Evelyn E 788-2290
2629 Clos Edward W [9]+ @ 781-4313
2632★Smith Elliot G 788-1275
2634 Moren L H [6] 789-3926
2635 Vacant
2636 Evenson D M [9]+ 789 7687
2637★Hart Norman J Jr & Theresa M @ 788-6421
2640 Vacant
2642★Hanson Michael W 781-0106
2643 Meagher S [3] @ 781-9135
Nelson Philip L 781 9135
2646★Crowley Melany & Helen L @ 788-2100
2648 Not Verified
2650 Topel John J & Lucille A [9]+ @ 789-7688
• 27TH AV NE INTERSECTS

16

• 36½ AV NE INTERSECTS
3627 Whitney Trumond R [4] @ 788-2282
3633 Brinda James J [3] @ 789-8271
• 37TH AV NE INTERSECTS
215 HOUSEHOLDS
6 BUSINESSES

8

RAMSEY CIR NE –FROM NE RAMSEY ST EAST BET 6TH AV NE AND 7TH AV NE

• ZIP CODE 55413
76 Jablonski Robt [9]+ @ 379-4562
77 Berg Jack [9]+ 379-4568
82 Wawers Gary L [9]+ @ 379-2339
83 Holm Aluridus C & Jane M [9] @ 379-7310
88 Not Verified
89 Hardt Frank A & Emily [9]+ @ 379-4566
94 Pham Melanie [4] @ 378-7282
Pham Peter L 378-7282
96 Krolikowski Stanley [6] @ 379-4564
8 HOUSEHOLDS

8

RAMSEY ST NE –FROM 6TH AV NE NORTHWEST 4 SOUTHWEST OF UNIVERSITY AV NE

• ZIP CODE 55413
605 Adams Frank E & Helen A [9]+ @ 379-4561
610 Hofstede Tony [4] 331-6042
615 Vokaty Alan E & Cheryl A [4] @ 379-4563
• RAMSEY CIR INTERSECTS (NOT OPEN ON WEST
625 Not Verified
626★Manuel Michl 379-2155
★Munter Randy L 379-1851
628 Not Verified
635 Mercil David J & Margt F [3] @ 379-7720
• 7TH AV NE INTERSECTS
701 Sheppard John [9]+ @ 379-4594
725★Fesshaye Mesten & Robyn M 379-0185
• 8TH AV NE INTERSECTS
• 9TH AV NE INTERSECTS
• 11TH AV NE INTERSECTS
• NE BROADWAY ST INTERSECTS

10

• 13TH AV NE INTERSECTS
• 14TH AV NE BEGINS
1403 GRACE-LEE PROD (WHSE)
10 HOUSEHOLDS

14

RANDOLPH ST NE –FROM 26TH AV NE NORTH 3 WEST OF NE MAIN AV

• ZIP CODE 55418
• 26TH AV NE INTERSECTS
2800★Flavin Jas @ 781-5238
2601 Lien Martin H & Marlene J [4] 789-2292
Anderson Earl [4] @ 781-3144
2602 Falaas Irene F [6] @ 789-6891
2604 Hermsen [3]
2605 Kowalsky John & Helen A [9]+ @ 781-6747
2611 Tomcheck Chester A & Helen R [9]+ @ 789-8263
2615 Miskowiec Raymond I & Florence A [4] @ 781-4189
2618 Braas Marilyn J [9]+ @ 781-0809
2619 Meyer Gwen M [9]+ @ 788-6067
Upper★Labarre John C 781-6250
2623★Olsen Jas F 781-6250
1 Fee M L [3] 789-2387
2627 Zdon Roger [9]+ 789-0086
2630 Podlasek Mary R [9]+ @ 789-4209
2631★Klatt T 789-2143
2635 Not Verified
2635 Scheller Michl J [3]
2637 Rist Andrew W & Cheryl C [6] @ 781-4062
2641 Hara Jos R [9]+ @ 789-4730
2651 Andersen M [3] 788-2424
2657 Johnson Philip J & Rita G [4] @ 788-5018
• 27TH AV NE INTERSECTS
2700 Craig David J & Cecilia M [9]+ @ 789-3830
2701 Jacobson Allen P [9]+ @ 789 8967
2706 Not Verified
2707★Demarais Steve F 789-3240
★Madison Thos A 789-7206
2710★Sedano Hector @ 789-7879
2711 Robertson Barbara A [9]+ @ 789-6000
2714 Bramm Maurice J [6] @ 781-3041
2715 Maland Chas H & Charlotte [4] @ 781-9942
2716 Novitsky Frank & Lorraine F [9]+ @ 789-1918
Zadlo Kim 789-1918
2719 Dziedzic Cath B [9]+ 789-5645
2722★Radeck David & Gina 788-5784
2723 Dircks John A & Joan M [9]+ @ 781-6473
2730 Pasma Joseph A & Dorothy A [9]+ @ 781-1668
Pasma David 781-1668
Pasma Anthony 781-1668
2731 Koch Melvin J [3] @ 789-7951
Koch Michl J 789-7951
2734 Not Verified
2734 Krogh Matthew A [3]
2735★Ryan Dani J @ 788-7557
2738 Wilson Darryl L & Shirley A [9]+ @ 781-3664
2739 Travis Roger R & Arlene A [9]+ @ 789-5607
2742★Begin Ralph A @ 789-9230
2743 Semanko James M & Rebecca S [3] @ 781-4192
2746 Kulberg Brad R & Sally [6] @ 781-1076
2747★Super Benj F & Constance @ 788-1550
2750 Hogstad James H & Audrey M [6] 788-8482
2751 Angrimson Grant T & Linda K [9]+ @ 781-3754
2752 Cuttingham Mary E [6] 788-4182
2754 Schutta Frank & Rose R [6] @ 788-8307
2755 Vacant
2755 Not Verified
2756★Swanson J 781-9905
• 28TH AV NE INTERSECTS
2811 Houston Wendell B & Dorothy L [9]+ @ 781-4928
2814★Carlson Clifford M 788-5314
2815 Neske Lee L & Donna M [9]+ @ 788-4149
2818★Fourre Brian 781-2730
2819★Volkmann Dan & Marcia 781-6037
2822 Senko Chester S & Elaine M [9]+ @ 781-7897
1st Fl★Smoter John & Julie 788-3658
2d Fl★Cooper D M 788-4211
2826 Vacant
2826 Barrett C K [4] 789-8448
2827 Capistrant Marilyn D [6] @ 781-4587
2831 Smith Thos J & Alice M [3] @ 781-2435
2834 Not Verified
2838 Vacant
2839 Not Verified
2842 Faber Donna M [4] @ 789-6511
2★Sroka Donald A 788-8450
2843 Not Verified
2846 Mlekodaj R B [5]+ @ 788-9610
2847 Gagnon Duane A & Eileen [9]+ @ 781-3952
2850 Fussy Roman W [9]+ @ 789-8970
2851 Michalik Donald & Lois E [9]+ @ 789-5874
2855 Kubacki Theo J & Josephine [9]+ @ 781-8810
2856 Lubinski Marlys [9]+ @ 781-8687
Johnson Dennis 781-8687
★Tunsky Thos 789-4931
2860 Gay David & Dorothy [6] @ 781-0940
• 29TH AV NE INTERSECTS
2900 Apartments
1 Hruska M A [9]+ 788-0713
2 Bishop Paul H [9]+ 789-7505
3-4 Vacant (2 Apts)
2906 Bishop Henry T & Dorothy A [9]+ @ 789-4644
2910 Vacant
Lower★Hastings Robt 782-9050
2914 Eskierka Walter P & Marcella M [9]+ @ 789-6571
2919 Not Verified
2930 Ingenhutt Thos S [9]+ @ 789-2124
2934 Schack Thos W [9]+ @ 789-0529
2942 Eastman Timothy [4] @ Lower Coatsworth Robt D [9]+ @ 788-2051
2946 Roepke Gerald J & Roberta L [9]+ @ 788-2530
Roepke Ann M 788-2530
2947 Reierson Burton O & Grace L [9]+ @ 781-4364
2950 Holm Edw Martin [9]+ @ 788-0901
2951 Peterson Connie L [6] @ 788-4329
2955 Ash Jerry W & Elaine J [9]+ @ 789-0285
2956 Whitaker Walt & Susan [4] @ 789-2606
• 30TH AV NE INTERSECTS
3007★Passek Lee 788-7117
3011★Hartwig Clarence B 789-2813
3023 LUND-MARTIN CONSTRUCTION INC 782-2250

RAINBOW DR (MN)
+MANOR RD BEGINS
3501Ⓝ Colehour Scott ... 449-3137
3513Ⓝ Anderson Herman J ... 473-0035
Pedersen Win C [9]+ ⌂ .. 473-0035
3518 Burns Charles J II [9]+ ⌂ 473-2538
3528 McCartney Elizabeth A [9]+ ⌂ ... 473-6671
3538 Moran Patricia R & Frank [9]+ ⌂ ... 473-1882
3603Ⓝ Helling Erik F ... 449-9538
3611 Powers John M & Lisa [9]+ ⌂ ... 449-9026
3613 Speliopoulos Nicholas T [9]+ ⌂ ... 473-2927
3618Ⓝ Meyer Amy ... 476-6642
Ⓝ Meyer Ross ... 476-6642
3634 Smithwick Patrick J [9]+ ⌂ ... 473-2410
+LILAC LN ENDS
+COMET LN INTERSECTS
HOUSEHOLDS 13

RAINBOW DR NE (MINNEAPOLIS)-FROM 224 61ST AVE NE NORTHEAST
· ZIP CODE 55432 CAR-RT C021
6101 Marsnik Albert F & Clare [9]+ ⌂ ... 571-1178
6111 Weiss Marvin R [9]+ ⌂ ... 571-5613
6121 Olson Steven A [9]+ ⌂ ... 571-7149
6130 Skaaden Elmer R & Dorothy [9]+ ⌂ ... 571-2998
6131 Sokol Michael P [9]+ ⌂ ... 571-1135
6140 Combs Merritt C & Vivian [9]+ ⌂ ... 571-1245
6141 Hart William L [9]+ ⌂ ... 571-2128
6150Ⓝ Hinnenkamp Patrick E ... 571-4571
6151 White Merlin J [9]+ ⌂ ... 571-2888
6170 Hildebrandt David R [9]+ ⌂ ... 571-5208
6171 Hanson William B & Kathleen [9]+ ⌂ ... 571-2789
6191 Johnson Nancy L [9]+ ⌂ .. 571-1495
+JUPITER RD NE BEGINS
6201 Ehlers Larry L [9]+ ⌂ ... 571-5192
6220 Holm John L & Joanne [9]+ ⌂ ... 571-8584
6221 Olesinski Emily M [9]+ ⌂ .. 571-1716
6230Ⓝ Snyder John J ... 571-5431
6231 Knutsen Gordon E & Joyce [9]+ ⌂ ... 571-2475
Ⓝ Lehn James A ... 571-2475
6240 Paradise Robert S [6] ⌂ .. 574-9683
6241 Bolling Verna R [9]+ ⌂ ... 571-4172
6251 Jacob John A & Lori [9]+ ⌂ ... 574-0118
6260 Austin Darcy L [2] ... 502-0542
Ⓝ Koontz Brandon ... 502-0542
PHILLIPS BELZETA child day care svcs ... 572-3789
6261 Boyle Rita A [9]+ ⌂ ... 574-2268
BUSINESSES 1 HOUSEHOLDS 24

RAINBOW PKWY SE (PRIOR LAKE)-

RAINEY RD (WAYZATA)-FROM 821 OLD CRYSTAL BAY RD EAST
· ZIP CODE 55391 CAR-RT R005
2685 A M E CONSTRUCTION struct steel ercin ... 449-8868
2690 Dugharme John T & Sheryl [6] ⌂ ... 476-9562
2725 Kahler Stephen F [9]+ ⌂ .. 476-6622
2770 Wysocki Richard K Sr & April [9]+ ⌂ ... 473-7302
BUSINESSES 1 HOUSEHOLDS 3

RALEIGH AVE (MINNEAPOLIS)-FROM 5099 26TH AVE S SOUTH
· ZIP CODE 55416 CAR-RT C027
2600 Jordan Timothy J [9]+ ⌂ .. 925-5878
2606 Engleson June I [9]+ ⌂ ... 926-0260
2613Ⓝ Siegel Yale R ... 922-3745
2614Ⓝ Ryan C E ... 922-9355
2619 Goldman Marilyn G & Robert [9]+ ⌂ ... 920-1531
2622 Fischer Stanley H & Lynne [8] ⌂ ... 925-0494
2625Ⓝ Kutoff Adinah ... 929-8160
Ⓝ Kutoff Maier ... 929-8160
2630 Gottlieb Edmund A & Hilda [9]+ ⌂ ... 926-6187
2631 Milbauer Jerel M [9]+ ⌂ ... 922-2841
2637 Riven Suki [9]+ ⌂ ... 926-8608
RIVEN PLUMBING CO plumb-htg-a/c ... 926-1122
2638 Rubin Howard A [9]+ ⌂ ... 925-7756
2645 AMSTERDAM DIAMOND-BURT CO jwlry prcious stns
2650 Zuckman Michael R & Carol [9]+ ⌂ ... 922-3137
2651Ⓝ Mueller Nathan R ⌂ ... 922-3780
2656 Mommsen Tony C & Katherine [8] ⌂ ... 928-0843
2657 Storfer Leon & Rochelle [9]+ ⌂ ... 926-0926
2700 Kubic Jean T [9]+ ⌂ ... 920-4196
2701 Carriger Daniel E [9]+ ⌂ .. 925-9373
2704 Lyons Wendy L [9]+ ⌂ ... 925-0414
2705 Kent Raleigh M [9]+ ⌂ ... 920-5829
2708 Mehra Balram & Diane [9]+ ⌂ ... 929-9037
2713 Intveld Craig R & Rhonda [8] ⌂ ... 926-4845
2716 Rice Robert C [8] ⌂ ... 927-6149
2719 Field Barbara J [9]+ ⌂ ... 926-9270
2724 Sultan Ilana Z [9]+ ⌂ ... 929-9361
2730 Eisenberg Robert D [9]+ ⌂ ... 927-5248
2737 Reichert Maurice [9]+ ⌂ ... 926-2362
2743 Fishman Herbert M [7] ⌂ . 926-8467
+W 28TH ST INTERSECTS
- ZIP CODE 55416 CAR-RT C036
2818 Weinberg Mark I & Chaya [7] ⌂ ... 925-9216
2824 HANSON SHELLEY entertainers ... 926-5780
2825 BELL TWIN CITY FUR wmns accy spcty st ... 927-5454
Gralein Toby C [9]+ ⌂ ... 922-2929

RALEIGH AVE (M)
2830 Roberts Rev Shepsel R [9]+ ⌂ ... 926-5192
2834 Goldman Joseph R [9]+ ⌂ 926-6667
2835 Waxman Yaakov [2] ⌂ ... 922-8254
2842 Jaffa Noam [4] ⌂ ... 926-3864
+W 29TH ST INTERSECTS
2901 Ramberg Eric D [7] ⌂ ... 929-6953
2905 Morse George H [9]+ ⌂ ... 922-6320
2908 Swanson Carl G & Doris [9]+ ⌂ ... 926-8756
2909Ⓝ Kivisto C M ... 929-2828
Ⓝ Orth Michael ... 929-2828
2916 Anderson Jennifer M [9]+ ⌂ ... 928-0354
2921 Krohn Jeffrey H [5] ⌂ ... 924-9054
2924Ⓝ Fealy Wallace ... 926-6367
2925 Engelen Paul S [7] ⌂ ... 922-8362
2930 Burrows Benjamin E & Kelli [9]+ ⌂ ... 920-1580
FREELANCING UNLIMITED commrcl art gr dsg ... 920-8744
2936 Swanson Marjorie A [9]+ ⌂ ... 926-1395
+MINNETONKA BLVD INTERSECTS
· ZIP CODE 55416 CAR-RT C014
3015 SAINT LOUIS PARK CITY OF POLICE DEPARTMENT police protection ... 924-2600
3020Ⓝ Bonneville M ... 929-7671
Cincoski J [2] ... 928-3012
Ⓝ Dudek Chris ... 928-9046
Ⓝ Fisher Amy ... 922-3209
Ⓝ Gardner J ... 925-4341
Ⓝ McCracken Scott ... 926-2260
Ⓝ Moorman L ... 922-8037
Ⓝ Ratajek J K ... 927-9608
Ⓝ Rupert Jeff ... 924-9223
103 Laqua Roxanne L [2] ⌂ ... 925-6266
204 Berg Chandra J [3] .. 928-4803
3030Ⓝ Ahmed Abraham ... 920-5358
Ⓝ Aspen Martha T ... 920-2629
Ⓝ Christensen Ruth L ... 922-0125
Ⓝ Everett Terry ... 924-9462
Pedersen Lowell J [3] ... 926-7526
Ⓝ Richards Joel ... 926-8024
Shockency Cheryl M [7] ⌂ ... 925-2804
Ⓝ Viehman Margaret ... 929-3571
Ⓝ Wilcox Donna ... 926-2195
Ⓝ Wissink Scott ... 928-7894
201 YATTAW KRISTIN atty ... 925-2505
206Ⓝ Everett Terry A ... 928-1472
3040Ⓝ Boerner John ... 922-7758
Ⓝ Carlson Casey R ... 927-5632
Ⓝ Donahue K ... 929-7143
Ⓝ Hill A S ... 920-3118
Ⓝ James Robert ... 922-1782
Ⓝ Karlovich Joseph ... 927-5335
Ⓝ Katz Jeffrey ... 927-4416
Ⓝ Leonhart Erin ... 922-1574
Ⓝ Zelich John ... 926-5802
101 Anderson Toini E [9]+ ... 920-1468
3050Ⓝ Atkinson Dan ... 920-3386
Ⓝ Brunt Katy ... 929-8953
Ⓝ Campbell J L ... 922-8902
Ⓝ Lee C ... 929-8450
Ⓝ Lee Darcy ... 929-8450
Ⓝ Lightowler Andrew ... 925-2212
3100Ⓝ Baechler Charles E ... 927-4984
Ⓝ Hackley David E ... 927-4120
Ⓝ Hudy Jeff ... 924-1918
Ⓝ Kreyger Brandi ... 922-6819
Ⓝ Ravkin Yefim ... 928-9372
Ⓝ Rice Robert ... 926-5910
Ⓝ Rotman Mose ... 926-4981
Ⓝ Zerr Denise ... 929-3126
101 Cerini Marilyn M [2] .. 928-7962
103 GROUP apmnt bldg oprtrs ... 926-8465
203 Weisloget Lischl [2] ... 927-5998
3110Ⓝ Brandon Adam ... 926-6866
Ⓝ Brockman M ... 925-1707
Ⓝ Davidson Scott ... 929-0275
Ⓝ Dietrich Lois ... 929-6623
Ⓝ Engstrom Karol ... 920-8148
Ⓝ Long Bob ... 920-5298
Ⓝ Roger Melissa ... 927-6966
Ⓝ Schmitt Jeremy ... 928-4779
Ⓝ Schultz Steven ... 925-7410
Ⓝ Unden Mark ... 926-7819
104 Narum Daryk H [2] ... 920-8148
204 Linden Mark E [1] ... 928-7819
3120Ⓝ South Eric ... 922-9565
Ⓝ Christensen Cathy ... 929-5763
Ⓝ Dimmeck P L ... 928-8156
Ⓝ Keddie Doug ... 928-3793
Ⓝ Radwanski Shannon ... 925-4779
Ⓝ Stettler Donald ... 925-9050
202 Lane Bradly A [3] ... 928-7850
3130Ⓝ Ehlers Jesse ... 922-5182
Ⓝ Kennedy Gina ... 922-5182
Long Tracy J [5] ⌂ ... 925-1423
Ⓝ Poling Jon ... 929-4604
Ⓝ Robinson Naomi ... 920-6364
Ⓝ Scott Stacey ... 928-1642
Ⓝ Thureson P I ... 926-5701
Ⓝ Wager Beth ... 922-3203
103 Townsend Scott H [9]+ ... 929-5703
201 Rohe Judith G [6] ... 924-9083
3140Ⓝ Campbell Jennifer ... 926-4964
Ⓝ Campbell Mark ... 926-4964
Ⓝ Collins Cal ... 920-5044
Ⓝ Ebert C ... 926-2074
Ⓝ Hamilton Phil ... 922-4450
Ⓝ Johansen Adaline C ... 920-5017
Ⓝ Longo Vicki ... 920-4284
Ⓝ Mulcahey J ... 926-1383
Ⓝ Rocchio Melissa ... 928-4986

RALEIGH AVE
Ⓝ Schenk Laura ... 925-0891
Ⓝ Steiner Peter ... 922-4450
3150Ⓝ Christofferson Dustin ... 920-5543
Ⓝ Fish Earl ... 928-3766
Ⓝ House Melissa ... 925-2973
Ⓝ Kolesnikov V ... 929-2068
Ⓝ Mack Rob ... 929-4507
Ⓝ Norman Karin ... 926-4357
Ⓝ Schuchman Robert ... 926-4357
Ⓝ Siegel Yale ... 922-3745
103 McGee David J [7] ... 925-9689
106 Zweifel Stephen J [4] 929-4963
202 Palo Stephen L [2] ... 926-3312
3244 GREAT LIVING CATALOG ctlg ml-order hses ... 925-9018
+33RD AVE N INTERSECTS
+W 35TH ST CONTINUES
· ZIP CODE 55416 CAR-RT C034
3501 UNIMATIC indus mach ... 922-7744
3509 QUALITY INSULATION plstrng dwall instl ... 920-6889
3515 PAVEK MUSEUM OF BROADCASTING museums art gallery ... 926-8198
3517 MINNESOTA BROADCASTERS ASSN busn assns ... 926-8123
+W 36TH ST INTERSECTS
· ZIP CODE 55416 CAR-RT C008
4013 Anderson Marjorie B [9]+ ⌂ ... 922-8690
4014 Angier John H & Patsey [9]+ ⌂ ... 922-5805
4017 Anderson Maureen R & William [9]+ ⌂ ... 926-5544
4018Ⓝ McGuire Melanie ... 926-7194
Ⓝ McGuire Tim ... 926-7194
4019 Hendrickson Colleen M [9]+ ⌂ ... 927-5567
4023Ⓝ Peterson Larry ... 925-4780
4024Ⓝ Kane Kathleen E ⌂ ... 922-6612
4031 Maloney Patrick M [2] ⌂ .. 928-0409
4037 Wolgemuth Craig R & Karla [7] ⌂ ... 929-9031
4038 Twogood Daniel J & Gretchen [3] ⌂ ... 929-9322
4041Ⓝ Aldrich Steve J ... 927-4390
4045 Wold Lauren E [9]+ ⌂ ... 927-9674
4049 Bendickson Merlin E [9]+ ⌂ ... 927-5822
4054 Scheuerman Michael T & Kelly [3] ⌂ ... 925-8244
4057 Stewart Katharine A [9]+ ⌂ ... 920-5703
+41ST AVE S INTERSECTS
4100Ⓝ Lacher Glen ... 925-5039
Ⓝ Pauley Marlene J ... 925-5039
4101 Hansen Steven M & Adelle [9]+ ⌂ ... 927-6035
4105 Thomas Gerald E & Muriel [9]+ ⌂ ... 929-1190
4110 Bot Jennifer O [2] ⌂ ... 922-2662
4111 Glover Christine L [2] ... 922-8467
4115 Timian Gerald C & Sylvia [9]+ ⌂ ... 924-9139
4120 Shule Paul B & Suzanne [9]+ ⌂ ... 922-8940
4124Ⓝ Argetsinger Glenn D ... 926-7287
4130Ⓝ Thompson Kristie L ... 922-9055
4201Ⓝ Freeman H V ... 924-0536
4205 NEIL SALTZMAN HOME INSPECTIONS busn svcs 928-0592
Saltzman Neil D & Patrice [9]+ ⌂ ... 922-1568
SALTZMAN CONSTRUCTION sngl-fam hsng cnstr ... 922-1568
4209Ⓝ Blessing Leslie ... 929-1220
Ⓝ Blessing Terrence P ... 929-1220
BLESSING & ASSOCIATES CONSTRUCTION sngl-fam hsng cnstr ... 929-9846
4226Ⓝ Lambert Dennis ... 926-1932
Ⓝ Lambert Susanne ... 926-1932
4230 Gullick Ronald E & Sandra [9]+ ⌂ ... 926-3874
4234 Spiteri Paula F [9]+ ⌂ ... 926-3891
4240 Larson Donna W [4] ⌂ ... 924-0804
+PRINCETON AVE INTERSECTS
BUSINESSES 16 HOUSEHOLDS 178

RALEIGH AVE (SAVAGE)-
· ZIP CODE 55378 CAR-RT R015
14500 Eiler Craig S & Mary [6] ⌂ ... 226-6789
14505 Chester Harvee D [8] ⌂ . 447-5705
14510 Forder Robert E [9]+ ⌂ .. 440-3446
14517 Clayton Donald B & Catherine [9]+ ⌂ ... 440-3078
14527Ⓝ Segers Richard J ... 447-2891
14536 Schindler Christopher L & Carol [9]+ ⌂ ... 440-4962
HOUSEHOLDS 6

RALEIGH LN (EDEN PRAIRIE)-FROM 8501 BRAXTON DR WEST
+DEWEY CT BEGINS
· ZIP CODE 55347 CAR-RT R002
16946 Duncan Sylvester R & Judith [5] ⌂ ... 975-0962
+WAVERLY CT BEGINS
16976 Huckle Barbara S [9]+ ⌂ 975-0795
17032 VIRTUAL OFFICE SYSTEMS cstm cmptr prgmg sv ... 975-5900
17092 Thai Tri L [9]+ ⌂ ... 949-9156
17124 Murphy Gregory W & Judith [5] ⌂ ... 906-7632
+BELVEDERE DR INTERSECTS
BUSINESSES 1 HOUSEHOLDS 4

RALEIGH LN NE (MINNEAPOLIS)-FROM 7801 ABLE ST NE EAST
+78TH AVE NE ENDS
· ZIP CODE 55432 CAR-RT C033
908 Norberg Amy J [9]+ ⌂ ... 784-5619
924 Pogorelec Brian J [4] ⌂ ... 785-2362
931 Loven John B & Darlene [9]+ ⌂ ... 786-9451
939 Huberty Richard L [9]+ ⌂ ... 786-6404
HOUSEHOLDS 4

RAMBLER LN (MOUND)-FROM 6309 LYNWOOD BLVD NORTH
· ZIP CODE 55364 CAR-RT C001
6295 Mord Julia I [1] ⌂ ... 472-1300
6301 Kaklah David J & Jackie [9]+ ⌂ ... 472-4319
6326 WATERS EDGE INVESTMENT COMPANY rsdntl cnstr ... 472-5759
Zylman Joel M & Christina [9]+ ⌂ ... 472-5759
+WALNUT RD BEGINS
6338 Eikanas Brent L [9]+ ⌂ ... 472-4233
+BIRCH LN ENDS
+CHESTNUT RD ENDS
6344Ⓝ Swanson Jeffrey ... 472-2728
6347 Biehl Matthew J [9]+ ⌂ ... 472-4380
+MAPLE RD BEGINS
6363 Swietlik James A [9]+ ... 472-5425
BUSINESSES 1 HOUSEHOLDS 7

RAMPART CT (EXCELSIOR)-FROM 24229 WOOD DR
· ZIP CODE 55331 CAR-RT R070
6105Ⓝ Carlson N ... 470-7965
Manders Daniel C [9]+ ⌂ 470-7965
6120Ⓝ Saiditt Chris ... 474-2809
Ⓝ Saiditt Phil ... 474-2809
6125 KRAFT MEDICAL PRODUCTS medical hosp equip ... 470-0463
BUSINESSES 1 HOUSEHOLDS 4

RAMSEY AVE SW (PRIOR LAKE)-FROM 3821 PERSHING ST SW NORTH
· ZIP CODE 55372 CAR-RT R007
16588 Stier Rev Donald L & Elaine [4] ⌂ ... 440-6055
+ROOSEVELT ST SW BEGINS
HOUSEHOLDS 1

RAMSEY CIR NE (MINNEAPOLIS)-FROM 649 RAMSEY ST NE NORTHEAST
· ZIP CODE 55413 CAR-RT C018
82 Wawers Gary L & Evelyn [9]+ ⌂ ... 379-2339
88 Farah Toni [5] ⌂ ... 378-2966
89Ⓝ Hardt Frank ... 379-4566
94 Aplkalis Melanie B [9]+ ⌂ ... 378-7282
95 Krolikowski Stanley J [9]+ ⌂ 379-4554
HOUSEHOLDS 5

RAMSEY CT (CHASKA)-FROM 2215 VAN SLOAN RD NORTHEAST
· ZIP CODE 55318 CAR-RT C003
112502 Petroska Pamela K [9]+ ⌂ ... 448-3128
112504 Jones Jeffrey D & Donna [9]+ ⌂ ... 448-6055
112506Ⓝ Akers Kim ... 368-4642
112507Ⓝ Kluseman Brian T ⌂ ... 368-9671
Ⓝ Knuth Eric ... 448-3794
KNUTH ERIKA S child day care svcs ... 448-3794
112508 Busch Donna M [8] ⌂ ... 368-4896
112509 Hawkins Daniel R [5] ⌂ 448-6704
112511 Hahn John J [7] ⌂ ... 368-9379
112512 DONOVAN MARILYN J child day care svcs ... 448-3687
Ⓝ Spah Michael J & Susan ⌂ ... 361-5424
112513 Dostal Daniel J [2] ⌂ ... 361-6024
112515 Donovan Gerald P & Marilyn [9]+ ⌂ ... 448-3687
112516 Vangen Geraldine N [9]+ ⌂ ... 448-3256
112517 Keaveny Clarence M [9]+ ⌂ ... 448-5627
112518 Goodspeed Betty J & Brian [9]+ ⌂ ... 448-6841
112519Ⓝ Shatek David A ⌂ ... 448-3691
112520Ⓝ Rademacher Patrick ⌂ 361-3351
112522Ⓝ Hoyt Angie ... 448-6697
Ⓝ Hoyt Teri ... 448-6697
112523 Christensen Francis A & Diana [9]+ ⌂ ... 448-5292
112524 Schmidt Kim S & James [2] ⌂ ... 368-7414
112525 Grant James W [9]+ ⌂ . 448-3482
112526 Howell Dale C & Patricia [9]+ ⌂ ... 448-9529
BUSINESSES 2 HOUSEHOLDS 22

RAMSEY RD (WAYZATA)-FROM 4027 SIBLEY AVE SOUTHWEST
· ZIP CODE 55391 CAR-RT C012
19105 Freeman Larry W & Suzanne [9]+ ⌂ ... 478-0549
19110Ⓝ Egar William T ... 404-9288
INTEGRATED SYSTEMS ENGINEERING cptr intgtd sys dgn ... 404-2290
+WALDEN TRL INTERSECTS
19140 Rachleff Alan [2] ... 473-2358
Ⓝ St Cyr Sheila ... 473-2358
19155Ⓝ Forsman Diana ... 449-9944
Ⓝ Forsman John ... 449-9944
BUSINESSES 1 HOUSEHOLDS 5

RAMSEY RD W (WAYZATA)-FROM 543 HARRINGTON RD
· ZIP CODE 55391 CAR-RT C004
309 Willette Edward D & Kathleen [9]+ ⌂ ... 473-0304
325 Hughes James W [8] ⌂ ... 449-8829
340Ⓝ Case Noreen ... 473-8791
Ⓝ Case Thomas ... 473-8791
341 Fauth John J [9]+ ⌂ ... 476-4530
386 Marvin Sanders W [3] ... 473-0036
HOUSEHOLDS 6

RAMSEY ST (SHAKOPEE)-
· ZIP CODE 55379 CAR-RT R006
1204 SHAKOPEE VALLEY LLC hotels & motels ... 445-0200

RAMSEY ST (S)
BUSINESSES 1

RAMSEY ST NE (MINNEAPOLIS)-FROM 2 6TH AVE NE NORTHWEST
· ZIP CODE 55413 CAR-RT C018
610 Hofstede Anthony A & Diane [9]+ ⌂ ... 331-6042
615 Vokaty Cheryl A [9]+ ⌂ ... 379-4563
625 Manuel Janet C [9]+ ⌂ ... 379-2155
628Ⓝ Pham Vy V ... 379-3113
+RAMSEY CIR NE BEGINS
+7TH AVE NE INTERSECTS
725 Fesshaye Mesfin [9]+ ⌂ ... 379-0185
+8TH AVE NE INTERSECTS
+9TH AVE NE INTERSECTS
+BROADWAY ST NE INTERSECTS
+13TH AVE NE INTERSECTS
+14TH AVE NE BEGINS
+RAILROAD CROSSES
HOUSEHOLDS 5

RAMSEY ST S (SHAKOPEE)-FROM 1689 SHAKOPEE AVE E SOUTH
· ZIP CODE 55379 CAR-RT C006
906 Coller Frederick W & Joann [9]+ ⌂ ... 445-3479
HUCO ENTERPRISES eating places ... 445-3479
907 Phillips Barbara L [9]+ ⌂ ... 496-1187
PHILLIPS BARBARA child day care svcs ... 496-1187
915 Fox John A [9]+ ⌂ ... 445-3338
916Ⓝ Mach Stan ... 445-5226
927 Arbeiter Joseph C & Nancy [9]+ ⌂ ... 445-3190
SEIKO/ARBEITER busn svcs ... 445-2841
936 Leadstrom Daniel L [8] ... 445-5599
937 Massie Walter S & Jane [9]+ ⌂ ... 445-2571
946 Ruehling Janet H [8] ... 496-1228
949 Deville Beverly [2] ... 445-2593
951 Carr Jay A [3] ⌂ ... 496-9211
954Ⓝ Esch Janice ... 496-2814
Ⓝ Esch Mark ... 496-2814
960 Pink Tara M [9]+ ⌂ ... 445-1939
963 Jurewicz Alfred P [9]+ ⌂ ... 496-1018
JUREWICZ FRED FINANCAIL misc prsnl svcs ... 496-1019
972 Lindgren Harlan D [9]+ ⌂ .. 445-4133
+10TH AVE E INTERSECTS
1016 Rolfzen Michael J [3] ⌂ ... 496-0443
1017 Pink Mark R & Cheryl [9]+ ⌂ ... 445-5186
1028 Stang Terrance L & Jeanette [9]+ ⌂ ... 496-3356
1029 Burg Wayne A [9]+ ⌂ ... 445-5218
1042 Duff Dennis D & Laurie [9]+ ⌂ ... 445-7180
1053 Spaeth Alvin J [9]+ ⌂ ... 445-5342
1054 Slocker Alphonse H & Marie [9]+ ⌂ ... 445-6358
1064 Kephart Jimmy A [9]+ ⌂ .. 496-1481
1065Ⓝ Hovorka Thomas J ... 496-1845
1077 Schmidt Darlene C [9]+ ⌂ 445-5276
+11TH AVE W INTERSECTS
BUSINESSES 4 HOUSEHOLDS 25

RANCHERS RD NE (MINNEAPOLIS)-FROM 299 77TH AVE NE NORTH
· ZIP CODE 55432 CAR-RT C003
7773 AJAX E J & SONS metal stampings ... 571-1650
7787 DASCO SYSTEM elec appratus equip ... 574-2275
7793 BRIMAR TOOL & ENGINEERING spcl dies tls fxt ... 572-3705
7855 CORTRON CORPORATION prntng trdes mach ... 572-1555
7875 CARLSON RAY ... 571-1650
7877 PREMIER LABEL commrcl printng ... 574-2313
7880 BIZAL MANUFACTURING indus mach ... 571-4030
+79TH AVE NE INTERSECTS
· ZIP CODE 55432 CAR-RT C014
7922 BORING MACHINE CORPORATION arcrft eng prts ... 786-0100
7940 LINDELL MANUFACTURING COMPANY indus mach ... 783-7859
TWIN CITY E D M indus mach ... 783-7808
7980 C MACHINE COMPANY indus mach ... 785-2056
8009 SQUIGGLE TOOL COMPANY inorganic pigments ... 785-9424
8010 KENNEDY SCALES commrcl equip ... 784-1022
8017 SUN RAY PRODUCTS CORP engine elec eqpmnt ... 780-0774
8035 SPACE TABLES hsehld furntr ... 786-9301
8041 M T I DISTRIBUTING CO farm garden mach ... 785-2430
8050 MICRO-MATICS CORPORATION screw machine prdts ... 780-2700
8055 NASSAU FOODS grcrs rltd prds ... 784-1410
8071 COMPUTER SETTLEMENT SERVICES comp rltd svcs ... 784-3682
8083 SHANNONS MACHINING indus mach ... 786-5456
8090 TRU-MACHINE COMPANY indus mach ... 784-5515
8091 G & J GRINDING indus mach ... 780-5001
+81ST AVE N INTERSECTS
BUSINESSES 22

RANCHVIEW CT (WAYZATA)-
· ZIP CODE 55391 CAR-RT C014
15550 TONKA ENERGY crude ptrlm nat gas ... 476-5897
15553 Silbaugh Dale P & Terrie [8] A ... 476-0588
15572 Puls Robert A & Kathleen [9]+ ⌂ ... 404-0915

. 55303
16020 William H Larson .77 • 763-427-5663
16021 Edward B OConnor 87 • 763-427-05483
16041 Neil I Stewart . .97 • 763-421-7536
16042 David D Chapman .73 • 763-427-2844
Ruth H Chapman .73 • 763-427-2844
16051 David F Clampitt .87 • 763-323-04171
16099 Chas P Gallagher .00 • NP
— 162ND LN NW INTS
16101 Pamela S Upton .91 • 763-323-1440
Stephen G Upton .91 • 763-323-1440
16121 Barbara C Dahler .99 • 763-427-4556
Peter E Dahler . .99 • 763-427-4556
16135 Darwin Dahl . . .72 • 763-427-2311
Kathryn A Dahl . . .72 • 763-427-2311
16151 Cindy M Meshuga .98 • 763-422-1461
Kurt A Meshuga . .99 • 763-422-1461
16154 Gregory J Gorham 74 • 763-427-9429
Theresa M Gorham 74 • 763-427-9429
16222 Antonio F Arellano 94 • 763-421-2717
16244 Ramona L Berdahl 98 • NP
— NOWTHEN BLVD NW INTS
16300 Pam M Pfaff . . .99 • 763-213-1458
85 RESIDENCE 13 BUSINESS

RAMSEY CIR NE — 55413
Minneapolis
1– 99 CT 30 $E..

76 . . . . . NP
— RAMSEY ST NE INTS
77 Chantal Yezbek . .97 • NP
82 Evelyn F Wavers .80 • 612-379-2339
Gary L Wavers . .80 • 612-379-2339
83 Jean M Holm . . .80 • 612-378-07310
88 S Superette . . . + • NP
89 Emily S Hardt . .76 • 612-379-4566
Frank A Hardt . .76 • 612-379-4566
94 Esma Mujkic . . .98 • 612-382-0126
95 S J Krolikowski . . • NP
10 RESIDENCE

RAMSEY CT — 55315
Carver
400– 499 CT 911.98 $C..

RR 2 413-423 0 55315
413 Brent D Peterson .94 • 952-556-8754
Maureen C Peterson 94 • 952-556-8754
415 James L Johnston 96 • 952-448-5526
Louise J Johnston 96 • 952-448-5526
417 Carolyn L Klock .99 • 952-361-4841
Jeffrey A Klock . .99 • 952-361-4841
419 Colleen S Elftmann 00 • NP
421 Michi R Siegfried .00 • 952-448-4473
Paige A Siegfried .00 • 952-448-4473
423 Kevin D Olson . .00 • NP
10 RESIDENCE

RAMSEY CT — 55318
Chaska
112502 Clarice R Petroska 80 • 952-448-03128
Lawr D Petroska .80 • 952-448-03128
112503 . . . . . NP
112504 April D Jones . .85 • 952-448-6055
Jeffrey D Jones .85 • 952-448-6055
112505 Nancy K Yerbrough 85 • 952-448-5281
112506 Brian R Roering .99 • 952-368-1904
Sharon K Roering .99 • 952-368-1904
112507 Brian T Klusaman .97 • 952-368-9871
112508 Timothy J Griebel . + • 952-443-3631
112509 . . . . . NP
112511 John J Hahn . . .94 • 952-368-9379
112513 Apartments
321 Christian J Olson 94 • 952-368-3857
321 Christine M Olson 94 952-368-3857
112515 Gerald P Donovan 75 • 952-448-3687
Marilyn J Donovan 75 • 952-448-3887
112516 Geraldine N Vangen 72 • 952-448-3256
112517 Clarence M Ksavany 79 • 952-448-5627
112518 Ana L Larive . . .96 • 952-448-5944
Kevan W Larive . .96 • 952-448-5944
112519 Chris Shatek . . .83 • 952-448-3691
David A Shatek . .83 • 952-448-3691
112520 . . . . . NP
112521 Brian M Davis . . + • 952-368-1821
112522 Teri A Hoyt . . .86 • 952-448-6697
112523 D L Christensen .83 • 952-448-5292
F A Christensen .83 • 952-448-5292
112524 Jason E Engelby .99 • 952-368-9859
112525 Brian D Grant . .75 • 952-448-3482
Dennis R Grant . .75 • 952-448-3482
112526 . . . . . NP
31 RESIDENCE

RAMSEY RD — 55391
Wayzata
19100–19199 CT 274 $A..

— SIBLEY AVE INTS
19105 Larry W Freeman .86 • 952-478-0549
Suzanne L Freeman 86 • 952-476-0549
19110 Sarah A Egar . . .93 • 952-404-9286
William T Egar . .83 • 952-404-9286
★ Integrtd Syst Engrg 952-404-2290
19125 Margaret E Flaten .72 • 952-473-2350
Paul N Flaten . . .72 • 952-473-2350
19140 Dennis F Paulsha .96 • NP
19155 Diana H Forsmen .93 • 952-449-9944
John R Forsmen .93 • 952-449-9944
9 RESIDENCE 1 BUSINESS

RAMSEY RD W — 55391
Wayzata
300– 399 CT 273 $D..

— HARRINGTON RD INTS
309 Amanda A Adams . + 952-473-08975
Kent R Adams . . + 952-473-08975
325 Debbie J Hughes .94 952-449-8629
Jim Hughes . . .94 952-449-8629
340 Theodore J Bigos .89 • NP
341 Garen J Frauth . .85 • 952-476-4530
John J Frauth . . .85 • 952-476-4530
386 Glen Gustafson . . + • 952-476-7989
Jane Gustafson . . + • 952-476-7989
9 RESIDENCE

RAMSEY ST — 55379
Shakopee
1200– 1299 CT 803 $B..

RR 8 55379
— 19TH AVE E INTS
1204★ Country Inns&Sts 952-445-0200
1275★ Amercn Express Fncl 952-496-2025
★ F & B Construction 952-445-6604
★ Gallery Software . 952-496-1357
★ Gerald L M Ltd CPA 952-445-4458
★ Menden Accg&Tax 952-445-8753
★ Mn State Offices 952-496-4170
★ Mn State Offices 952-496-4171
★ First Choice . . . 952-445-9313
9 BUSINESS

RAMSEY ST NE — 55413
Minneapolis
600– 799 CT 30 $E..

— 7TH AVE NE INTS
605 Frank E Adams . .78 • 612-379-04561
610 G S Tomaszewski . + NP
615 Apartments
2B Alan E Vokaty . .76 • 612-379-4563
2B Cheryl A Vokaty .76 • 612-379-4563
625 Janet C Manuel .91 • 612-379-9012
628 W V Pham . . . .86 • 612-379-3113
W Y Vanpham . . .88 • 612-379-3113
635 E Mercil . . . . .80 • 612-379-07720
Margaret F Mercil 80 • 612-379-07720
— 8TH AVE NE INTS
701 Mary B Greffin . .99 • NP
725 Mesfin Fesshaye .89 • 612-379-00185
Robin C Fesshaye .89 • 612-379-00185
12 RESIDENCE

RAMSEY ST S — 55379
Shakopee
900– 1099 CT 803 $B..

— 10TH AVE E INTS
908 Fred W Coller . .63 952-445-03479
Joann M Coller . .63 952-445-03479
907 Barbara L Phillips .89 • 952-496-01187
Raymond J Phillips 89 • 952-496-01187
915 916 . . . . . NP
927 Joseph C Arbeiter 69 952-445-3190
Nancy A Arbeiter .69 952-445-3190
928 Edward A Nelson .89 952-445-5525
936 Gary E Leadstrom .74 952-445-06599
K A Leadstrom . .74 952-445-06599
937 Jane E Massie . .92 • 952-445-2571
Walter S Massie .92 • 952-445-2571
940 James T Gais . . .99 • 952-402-0413
946 Janet H Ruehling .92 952-496-1228
Michael S Ruehling 92 952-496-1228
949 Apartments
2 Beverly K Deville .95 952-445-2593
2 Robert J Deville .95 952-445-2593
951 . . . . . NP
954 Janice M Esch . . .93 • 952-496-2914
Mark V Esch . . .93 • 952-496-2914
960 Brian A Fink . . .78 952-445-01939
Tara M Fink . . .78 952-445-01939
963 Fred P Jurewicz .75 • 952-496-1018
Maetta G Jurewicz 75 • 952-496-1018
972 Beverly B Lindgren 70 952-445-4133
Harlan D Lindgren .70 952-445-4133
1005 B M McDonald . .84 952-445-3726
Francis J McDonald 84 952-445-3726
1016 Debra A Rolfzen .94 • 952-496-0443
Michael J Rolfzen 94 • 952-496-0443
1017 Cheryl M Fink . . .76 952-445-5186
Mark R Fink . . .76 952-445-5186
1028 Jeanette I Stang .88 • 952-496-3358
Terrance L Stang .88 • 952-496-3358
1029 Donald F Burg . . .72 952-445-5218
Jeanne M Burg . . .72 952-445-5218
1041 Edmund J Menden 77 • 952-445-3660
Paul A Menden . . .77 • 952-445-3660
1042 Tammy L Sione . .02 • NP
1053 Pat A Spaeth . . .78 • 952-445-5342
1054 Alphons H Stocker 79 952-445-6358
1064 . . . . . NP
1065 G F Cornelius . .99 • 952-403-5981
1076 Dale J Kes 93 952-496-3358
Dawn R Kes . . .93 952-496-3358
1077 Alex J Schmidt . .72 • 952-445-5276
Darlene C Schmidt 72 • 952-445-5278
48 RESIDENCE

RANCHERS RD NE — 55432
Minneapolis
7700– 8099 CT 511.01 $C..

7770★ Elo Engrg Inc . . 763-571-2820
7773★ Ajax El&Sns Co Inc 763-571-1660
7787★ Desco Label . . . 763-574-2275
★ Premier Labels . . 763-574-2313
— 77TH AVE NE INTS
7855 . . . . . NP
7875★ Brooklyn Tool . . 763-571-1650
★ Fastsn Wire . . . 783-572-2522
7880★ Andrus Apprsl C . 763-571-4030
★ Bizal Inc . . . . . ⊘ 763-571-4030
7922★ Boring Mech Corp 763-780-0100
7940★ Lindell Mfg Co . . 763-783-7859
7980★ C Machine Co Inc 763-785-2058
8010★ Kennedy Scales Inc 763-784-1822
8017★ Bradley Auto Parts 763-780-0774
★ Sun Ray Prdcts CRP ⊘ 763-780-0774
8030 M Beane 99 763-780-1622
8035★ Fac of America . 763-780-8780
8050★ Micro-Matics Llc 763-780-2700
8055★ Metro Coin Inc . 763-792-9800
8063 . . . . . NP
8071 Jeffrey D Weld . .00 NP
Lavina M Weld . .00 NP
★ M J Construction 763-785-8851
8098★ Tru Machine Co Inc 763-784-5515
8091★ Ryer Food Service 763-489-2840
5 RESIDENCE 20 BUSINESS

RANCH RD
Elk River
12200–14451 CT 305 $C..
14452–14799 CT 304 $D..

RR 9 55330
— VERNON ST NW INTS
12662 Ted E Dahmen . .86 763-441-05364
Virginia A Dahmen 86 763-441-05364
12760 Todd D Orrock . .85 • 763-441-5046
12806 Robin I Forrest . .91 • NP
12831 Rose V Marciniak .88 • 763-441-8614
Thomas M Marciniak 88 • 763-441-8614
12869 Justin Handt . . .97 NP
Kristina M Handt . .97 NP
12878 Diane L Palmer . .83 • 763-441-5210
Wade S Palmer . . .83 • 763-441-5210
— CONCORD ST NW INTS
12925 Robert R Sycks . .93 • 763-241-0871
Suzanne M Sycks .93 • 763-241-0871
RR 9 55330
— ELK LAKE RD NW INTS
13159 Robert M Arnold .93 NP
13165 Linda K Burke . .93 • 763-241-00437
13200 Jack M Orth . . .97 • 763-241-0225
Wendy S Orth . . .97 • 763-241-0225
RR 4 55330
13261 Phillip M Stewart .00 • NP
13310 Gary L Auen . . .99 • NP
Julie M Auen . . .99 NP
13324 Carla M Schroeder 97 • 763-241-1871
Greg T Schroeder .97 • 763-241-1871
13375 Patricia A Brant .90 763-441-1308
13390 Pamela E Tuttle .82 • 763-441-5839
13446 Wendy S Zacharda 76 • 763-441-2510
William A Zacharda 76 • 763-441-2510
13463 Lee S Whiting . .94 • 763-441-6047
Lisa D Whiting . .94 • 763-441-6047
13569 C E Bloomdahl . .89 • 763-441-1979
V L Bloomdahl . .89 • 763-441-1979
13923 Kim S Bloomdahl .95 763-241-1588
Philip J Bloomdahl 95 763-241-1588
14115 Brad M Behrns . .96 • NP ◇
— MEADOWVALE RD NW INTS
14320 Roxanne M Olson .02 NP
14323 Gary M Atkinson .98 NP
Linda J Atkinson .98 NP
14390 Jodie L Jeska . .97 763-441-01999
Tim D Jeska . . .97 763-441-01999
14411 Stanley E Schmidt 94 • 763-241-9643
14415 G W Sederstrom .96 NP
S A Sederstrom .96 NP
14422 Jodi A Beaman . .98 • 763-241-7384
Steven J Beaman .98 • 763-241-7384
14540 Garret L Moeller .80 • 763-241-1917
Luanne M Moeller .80 • 763-241-1917
14545 Karin S Pollock . .99 • NP
14572 . . . . . NP
14575 John N Norgren . .96 • 763-441-6894
Lorayne N Norgren 96 • 763-441-6894
14590 Jeanne M Bergerson 87 • 763-441-3326
R S Bergerson . .87 • 763-441-3326
14660 Apartments
203 Jeffray Gray . . .98 • NP
203 Jennifer L Gray . .98 NP
14692 . . . . . NP
14777 Rita M Jochum . .88 763-441-4274
Robert F Jochum .88 763-441-4274
55 RESIDENCE

RANCHVIEW CT — 55391
Wayzata
15500–15599 CT 263.01 $A..

— RANCHVIEW LN S INTS
15550 Jack E Hill . . .94 • 952-473-3187
Marcia A Hill . . .94 • 952-473-3187
15553 Dale P Silbaugh .91 • 952-476-0588
Terrie L Silbaugh .91 • 952-476-0588
15572 Kathleen H Puls .94 • 952-404-00915
Robert A Puls . .94 • 952-404-00915
15575 Paul E Engelman . + • 952-475-04069
Wendy J Engelman + • 952-475-04069
8 RESIDENCE

RANCHVIEW LN N — 55447
Minneapolis
1– 899 CT 266.09 $A..
2202– 2899 CT 266.07 $A..
2900– 3299 CT 265.06 $A..
4100– 4199 CT 265.13 $B..
4508– 4898 CT 266.03 $A..

— GLEASON LAKE DR INTS
120 Bruce J Engle . . .94 • 763-473-6717
Jennifer P Engle .94 • 763-473-6717
130 Rosemary M Perry 77 • 763-473-9284
Stephen J Perry .77 • 763-473-9284
210 Richard N Holm .74 • NP
211 220 . . . . . NP
230 James T Jacobson 95 • 763-473-7662
Sonja M Jacobson 95 • 763-473-7662
240 . . . . . NP
250 James P Moyer . .78 • 763-473-0297
Laura L Moyer . .78 • 763-473-0297
260 300 . . . . . NP
316
C Dorothy Smith . .72 • 763-404-1557
★ Evrything Otdrs Inc 763-473-7831
348 Apartments
17 M E Wrofstad . .93 • 763-473-5806
350 Doyle E Cockrell .94 • NP
— 3RD AVE N INTS
410 P E Lafrenier . . .86 • 763-475-2085
Vern J Theis . . .86 • 763-475-2085
420 Linda M Holland .87 • 763-476-1475
Craig T Lutz . . .87 • 763-476-1475
425★ Wayzata Pub Schls 763-745-5300
★ Wayzata Pub Schls 98 763-745-5315
430 Jacqueline L Barry 92 • 763-449-9926
Matthew A Barry .92 • 763-449-8926
440 Janet M Book . . .85 • 763-473-8644
John R Book . . .85 • 763-473-8644
450 Marie L Egger . . .84 • 763-475-0713
Theodore P Egger 84 • 763-475-0713
— 6TH AVE N INTS
500 J A Peterson . . .90 • 763-473-9049
Ryan K Peterson .00 • 763-473-9049
510 Julie D Fredeen .97 • NP
515 J A Teschendorf .73 • 763-475-1479
Jen J Teschendorf 73 • 763-475-1479
520 K J McKelvey .99 • NP
530 Dorothy I Roseth . + • NP
550 Curtis R Farmer . .80 • 763-476-0580
Karen K Farmer . .80 • 763-476-0580
610 . . . . . NP
— 7TH AVE N INTS
620 Eric J Michelsen .90 • 763-473-07329
Joyce M Michelsen 90 • 763-473-07329
630 Ronald E Lorenzen 72 • 763-473-•7104
Sharon A Lorenzen 72 • 763-473-•7104
640 Laverne R Miller . .66 • 763-473-1889
Vern R Miller . . .66 • 763-473-1889
705 J R Parker . . . .99 • NP
715 John T Reusch . . .68 • 763-473-1187
Rogar A Reusch . .68 • 763-473-1187
725 Allan R Hoof . . .95 • 763-473-6051
Constance A Hoof 95 • 763-473-6051
730 James B Stille . . .80 • 763-473-6818
Kathryn E Stille . .80 • 763-473-6818
740 Cheryl D Carter . .74 • 763-475-1245
— 9TH AVE N INTS
800 Allen W Rugland .86 • 763-473-2732
Cheryl L Rugland .86 • 763-473-2732
805 John E Arsenault .72 • 763-473-3592
Judith E Arsenault 72 • 763-473-3592
820 Charles W Leonard 80 • 763-476-0526
Julie M Leonard . .80 • 763-476-4480
845 . . . . . NP
2200 Apartments
141 Shelenda D Ballard 02 NP
140 Beth Green . . . + 763-473-3050
133 Duke Hamman . .94 • 763-475-1056
133 Eugene L Hamman 94 • 763-475-1056
135 Mark A Lee . . .90 • 763-404-0265
137 Andy Meade . . . + 763-473-1799
138 Peggy J Opp . . . + 763-473-1807
Tanya Stowring . .99 • 763-404-2466
139 Nancy M Wolfe . .96 • 763-475-2536
2216 Apartments
118 David P Anderson .96 • 763-404-2149
127 Nikki Bamboom . . + NP
124 Kristie A Dickson .99 • 763-449-3135
119 Patricia A Gossin .95 • 763-476-5916
122 Dawn M Hagelee .00 • 763-475-9636
126 Cindy J Heuer . . + NP
126 Eric J Heuer . . . + NP
132 Karri S Jens . . .95 • 763-473-5995
Beth Marty . . .00 • 763-404-1006
128 Jason C Orning . .96 • 763-476-5951
120 Lisa M Peterson .99 • 763-745-9287
117 Phyllis A Solberg .95 • 763-404-2635
129 Leslie A Stowring .94 • 763-473-04662
123 Diane Vassen . . . + 763-258-2808
2220 Apartments
112 Jason Anderson . . + 763-473-1291
101 Chad Bloom . . . + 763-473-3044
105 Aaron J Engle . . + 763-473-1522
106 Cathy T Guevara .96 • 763-449-9081
108 Amanda Keiser . . + 763-473-1534
108 Amanda R Keiser . + 763-473-1534
114 Linda D Rademacher 95 • 763-476-4414
107 Jason D Rohloff . + NP
103 Barney L Schlender 98 NP
103 Berard Schlender .98 NP
115 Danielle Weinzierl . + NP
2225 Apartments
11 A K Abrahamson .95 • 763-476-6439
11 Robt E Abrahamson 95 • 763-476-6439
2 Sally A Blank . . .99 • 763-404-9365
10 N L Christian . . .00 • 763-258-0455
8 Lucas Cowden . . + 763-473-1281
1 Jeffrey B Johnson 92 • 763-745-0718
1 Judith M Johnson 92 • 763-745-0718
4 Laura L Pfleider .99 • 763-475-1545
6 Marian Zaudtke . .98 • 763-249-0569
6 Sara J Zaudtke . . .98 • 763-249-0569
2230 Apartments
100 Mark A Blomstar .94 • 763-404-2103
86 Brian C Hadley . .99 • 763-473-0323
95 Linda K Heller . .94 • 763-473•8759
88 Sam D Hubbard . .96 • 763-473-7020
87 Jennifer Lippold . + • 763-258-2684
87 Michael Lippold . + • 763-258-2684
97 Anson G MacFarlane 95 • 763-449-9795
93 Lisa M Nohner . . + 763-473•1199
99 Erin M Shea . . .00 • 763-258-1015
98 C A Sparos . . . .99 NP
98 Jane A Sparos . . .99 NP
89 Vicky L Turner . . + 763-258-5687
95 Denise D Walz . .94 • 763-473-06759
96 Alison J Youtsos .00 • 763-258-5789
92 C G Ziemann . . .98 • 763-745-7964
2240 Apartments
79 Andrew B Erzar . .99 • 763-745-0063
84 Steven V Hammel .94 • 763-473-4027
77 Marilyn G Haug . .94 • 763-476-9944
73 Roberta A Hoopman 94 • 763-476-0401
76 K J Rice . . . . .98 • 763-745-0450
76 Lynn M Rice . . .98 • 763-745-0450
75 Diane L Schulte .99 • 763-476-6414
93 Amy M Schultz . .96 • 763-473-3387
74 Sam Souder . . .94 • 763-404-0519
74 Terry L Souder . .94 • 763-404-0519
2250 Apartments
71 Donna M Anderson 94 • 763-475-3332
66 Michael P Berendes 00 • 763-258-8675
61 Richard W Beste . .96 • 763-473-8386
72 Sarah S Blume . .00 • 763-745-09325
72 Samha S Blume . .00 • 763-745-09325
68 Mary M Burgess . .94 • 763-476-5395
68 Mary S Burgess . .94 • 763-476-5395
62 Lisa K Groves . . .00 • 763-404-0174
70 Adam Johnson . . + 763-473-1524
64 Sarendy T Kauch . .99 763-566-6785
65 Fred J McDowell .93 • 763-249-9036
65 Larose M McDowell 93 • 763-249-9036
69 Terry M Mulenburg 95 • 763-475-2546
64 Elizabeth A Rasula .99 763-566-6785
67 C M Schwalbe . . .95 • 763-258-8453
62 David D Sorensen .96 • 763-473-6925
2255 Apartments
Brandy Boutwell .02 763-449-6458
17 M D Chupurdia . .00 • 763-258-5484
20 Diane E Dewolfe .98 • 763-249-9368
20 Gerald L Dewolfe .98 • 763-249-9368
23 S Flatz . . . . . .94 • 763-475-9999
13 Donald W Herbert .85 • 763-476-9063
13 H J Herbert . . .95 • 763-476-9063
15 Cheryl A Hoffman .94 • 763-473-01870
14 Devavrat Jain . . .00 • 763-258-5423
14 S J Jain . . . . .00 • 763-258-5423
18 Cheryl L Johnson .98 • 763-449-4986
21 Lisa A Lundquist .98 • 763-404-9898
18 Patricia M Moorse 98 • 763-449-4986
24 James J Rakoczy .99 • 763-591-5804
24 James J Rakoczy .99 • 763-745-0269
22 Dallas R Tebben .00 • 763-258-1115
21 Mary E Zumbusch .98 • 763-404-9898
2260 Apartments
57 Kelly J Hagen . .95 NP
57 Troy C Hagen . . .95 NP
53 B E Hall . . . . .94 • 763-249-0529
53 Britt E Hall . . . .94 • 763-249-0529
Mary C Negri . . .94 • 763-475-0262
58 Andrey A Shumakov + 763-473-1894
Cheryl A Steffen .00 NP

Need National Look-Ups?
We cover the entire U.S.!!
Search services are available on CD-ROM.
Call (800) 793-2536

© Copyright information on this page may not be reproduced or entered into any computer system in any manner whatsoever except with the prior written authorized consent of the publisher.

842 Jennifer Fahler 04•952.448.5966
Randy Edward Fahler 04•952.448.5968
843 John Thomas Schliesman 05•952.368.9592
Kristine L Schliesman 05•952.368.9592
844 Jerome S Lorier 03•952.361.4271
Mary Jo Lorier 03•952.361.4271
845 Michelle L Johnson 05•952.679.4280
Geoffrey J Theobald 05•952.679.4280
846 Nathan Daniel Pelowski 03•952.361.3616
Nicole F Pelowski 03•952.361.3616
847 Melissa A Smith 04•952.679.4486
Nate Smith 04•952.448.9080
848 Andrew William Larson 03•952.361.3083
Lisa C Larson 03•952.361.3083
849 Erinn M Becker 02• NP
Gregory Ralph Becker 02• NP
850 851. NP
852 Bryan Martin Janowiec 03• NP
★Martin Vernon Properties + . .
Kelly Smith-Janowiec 03• NP
853 ★Parcom Enterprises Llc . . . + 952.448.6193
854 Joyce L Magnuson 04•952.448.5060
Martin James Zincke 04•952.448.5060
103 RESIDENCE 8 BUSINESS

RAMSEY AVE SW

Prior Lake

CT 809.04 E 16588 - 16596 $B
RR7 E 16588 - 16596 55372

-ROOSEVELT ST SW INTS

16588 Kim L Pellett + NP
16598◊ Shelly Marie Christensen 95•952.447.3710
◊ Nicholas Elchhot 95•952.447.3710
★Workouts For You 93 952.447.3710
3 RESIDENCE 1 BUSINESS

RAMSEY BLVD NW

Anoka

CT 502.28 14601 - 16151 $C
CT 502.24 15660 - 16300 $C
14601 - 16300 55303

14601 ★✦ Connexus Energy 04 763.323.2600
✦✦ Utilitrax Cntg Partnership 97 763.323.2800
14650 Shannon W Milless 96 NP
14700 NP
14726 Elizabeth Oberry 05 NP

-149TH AVE NW INTS

14911 ★Ramsey Market Inc 03 763.427.0406
14951 Connie L Entsminger 80• NP
Mark S Entsminger 80• NP
★EOS 89 763.427.7344

-150TH LN NW INTS

15001 Nick Allen Murphy 00•763.421.0501
Tamnily Theresa Murphy 00•763.421.0501
15031 Dennis Howard Beck 84•763.427.5635
Marjorie Florence Beck 84•763.427.5635
15035 Apartment
2 David L Olson 03 763.421.3118
2 Lorna R Olson 03 763.421.3118
15039 ★Mikes Entertainment Networks 04 . .
◊ Davis T Rogers 00•763.421.3075
◊ Minnie Keech Rogers 00•763.421.3075
15061 Dominic Richard Jurek 82•763.421.1207
Judith Marie Jurek 82•763.421.1207

-151ST AVE NW INTS

15107 James Pokorny 04 763.712.8070
15117◊ Debra J Marotte 99• NP
15127 NP
15137 Shirley Jane Neumann 92•763.323.0858
Rev Wilf Erwin Neumann 92•763.323.0858
15147 Gary E Johnson 70•763.421.0599
Judith M Johnson 70•763.421.0599
15157 Melinda Kay Stotler 89•763.323.9020
Timothy Wayne Stotler 89•763.323.9020

-152ND LN NW INTS

15215 Gerald Fred Evans 77•763.421.7608
Kathy A Evans 77•763.421.7608
15225 Eileen Ruth Dahlheimer 75•763.427.3375
Gerard L Dahlheimer 75•763.427.3375

-153RD LN NW INTS

15310 Gordon Lee Hudalla 74•763.427.2536
Jason Lee Hudalla 74•763.427.2536
15323 Dan Plessel 01•763.427.9212
P Plessel 01•763.427.9212

-ALPINE DR NW INTS

15333 NP
15340 Dennis Wayne Erickson 96•763.421.8163
Donna J Erickson 96•763.421.8163
15401 Lisa Mary Sipe 88•763.422.1998
Steve Patrick Sipe 88•763.422.1998

-154TH LN NW INTS

15429 15443. NP

-156TH AVE NW INTS

15505◊ Roberta Rae Cieklinski 96•763.576.8727
◊ Tom Morton Cieklinski 96•763.576.8727
15523 Gregg Walter Rychty 70•763.427.2449
Mike Scott Rychty 70•763.427.2449
15631 Terry Thorwald Hendricksen Jr 78•763.427.8352
Jr Hendriksen 78•763.427.8352
15661 ★Bern Aero Aviation . . . . . 05 . .
15860 Eric L Marhoun 05• NP
15865 Howard Lamarr Pettersen 82•763.421.2850
Julie Marie Pettersen 82•763.421.8052

-158TH LN NW INTS

15739 Cindy Marie Bromen 94•763.433.0932
John Michael Bromen 94•763.433.0932
15749 NP

-JASPER ST NW INTS

15828✦ Sara Nelson 93• NP
15851 Bruce David Read 90•763.323.9801
Patricia Lynn Reed 90•763.323.9801
15951 Ronald Allen Kerssen 88• NP
★RAK Repair Co Inc . . . . . + . .
15961 Bonita V Wettlin 98• NP
Kathleen Mary Wettlin 98• NP
15964◊ Annette Rita Gerlach 95•763.422.9300
◊ Matthew Thomas Gerlach 95•763.422.9300
16017◊ Carole C Jenks 77•763.421.5855
◊ Donald D Jenks 77•763.421.5855
15019 Evelyn T Diedrich + NP
Roman George Diedrich + NP
16020 Carol A Larson 77•763.427.5663
William Henry Larson 77•763.427.5663
16021◊ Edward Bruce Oconnor 87• NP
16041 Jay Helfort 03•763.421.0816
Travis Alan Helfort 03•763.421.0816
16042 NP
16051◊ David F Ciampitt 87•763.323.4171
16099 Katy Lintner 04 763.422.9242

-159TH AVE NW INTS

16101 Pamela Sue Upton 91•763.323.1440
Stephen S Upton 91•763.323.1440
16121 NP
16135 Donald E Kottschade Jr 05•763.427.0136
Stephanie L Kottschade 05•763.427.0136
16151 Cindy M Mashuga 98•763.422.1461
Kurt A Mashuga 96•763.422.1461
16154 Gregory J Gorham 74•763.427.9429
Theresa Marie Gorham 74•763.427.9429

-NOWTHEN BLVD NW INTS

16222 Antoni F Arellano Jr 94•763.421.2717
★Arellano Enterprises 02 763.421.2717
16244 NP
16300 Pamela M Platt 03•763.753.1112
83 RESIDENCE 8 BUSINESS

RAMSEY CIR

Carver

CT 911.00 631 - 657 $B
RR2 631 - 657 55315

631 Kathleen Lynn Montang 03•952.448.2586
Mark A Montang 03•952.448.2586
632 Kelly J Williams 04•952.368.9264
Tim Paul Williams 04•952.368.9264
633 NP
634 Dave Nelson 05 952.368.4858
Holly Nelson 05 952.368.4858
635◊ David C Fleming 03•952.361.5544
◊ Linda N Fleming 03•952.361.5544
636 Kelly J Scheller 04•952.679.4522
Michael R Scheller 04•952.679.4522
637 Dana M Leatherman 03•952.368.9906
Douglas L Leatherman 03•952.368.9906
638 Charlette F Bryan 05•952.368.4643
Lane A Bryan 05•952.368.4643
639 Ashley Anderson Pizzato 05•952.368.9787
Michael Victor Pizzato 05•952.368.9787
640 Lynn M Wenta 04•952.448.4578
Richard John Wenta 04•952.448.4578
641 ★Totally Wired Inc 05 952.221.5572
642 NP
643 Joan M Shelley 03•952.368.9261
Michael J Shelley 03•952.368.9261
644 ★R1 Marketing Corp . . . . . 03 . .
Judith A Ternet 05•952.448.9476
Richard James Ternet 05•952.448.9476
645 Paul A Carlson 02•952.361.3341
Sheryl A Carlson 02•952.361.3341
647 Daniel M Smith 03•952.368.3209
649 Melissa A Prosen 03• NP
Scott A Prosen 03• NP
651 Jay Michael Klovstad 03•952.368.0088
Mary E Klovstad 03•952.368.0088
653 Dwight Arden Lucht 04•952.448.5332
Hazelann Eckert Lucht 04•952.448.5332
655 Amy Marie Engebrit 05 NP
657 Christopher Jon Flynn 04• NP
Michelle A Flynn 04• NP
★Pinnicle Irrigation Service 04 952.361.9698
36 RESIDENCE 3 BUSINESS

RAMSEY CIR NE

Minneapolis

CT 1030.00 77 - 94 $D
77 - 94 55413

-RAMSEY ST NE INTS

77 Elias A Yazbek 96•612.379.4633
830 Jean Mary Holm 80•612.379.7310
88 Caroline F Farah 93•612.378.2966
Tony Farah 93•612.378.2966
89 Emily S Hardt 76•612.379.4566
Frank A Hardt 76•612.379.4566
94 Esma Mujkic 98•612.362.0126
7 RESIDENCE

RAMSEY CT

Carver

CT 911.00 D 413 - 423 $B
RR2 D 413 - 423 55315

413 Brent D Peterson 00•952.556.8754
Maureen C Peterson 00•952.556.8754
415 James W Johnston 00•952.448.5526
417◊ Carolyn L Klock 99• NP
◊ Jeffrey A Klock 99• NP
419 Colleen S Elfmann 00•952.448.9097
Michael Joel Elfmann 00•952.448.9097
421 Michael Robert Siegfried 00•952.448.4473
Paige A Siegfried 00•952.448.4473
423 ★Minnesota Extreme 05 952.448.5448
Caroline Marie Ness 03•952.448.5448
Rick Jon Ness 03•952.448.7798
11 RESIDENCE 1 BUSINESS

RAMSEY CT

Chaska

CT 906.00 112501 - 112526 $B
112501 - 112528 55318

112501 NP
112502◊ Clarice R Petroska 80•952.448.3128
◊ Lawrence Dean Petroska 80•952.448.3128
112503 Pete Joseph Anderson + 952.361.4270
Tasha M Anderson + 952.361.4270
112504 NP
112505 Emil R Korbel Sr 05 952.448.1809
112506 Mikal R Harris + NP
112508 Arturo Lemus 04•952.679.4282
Mayra M Lemus 04•952.679.4282
112509 Jeremy Cook 05 NP
112510◊ Randy Paul Maluchnik 95•952.368.4460
◊ Suzette Irene Maluchnik 95•952.368.4460
112511 112512 NP
112513 Jorge R Cordova + NP
★Terry & Slane Plc Esq. . . . 04 952.368.9502
112514✦ Evon Lucian Weber 92• NP
▲ Michelle A Weber 92• NP
112515 Gerald Patrick Donovan 75•952.448.3687
Marilyn Jeanette Donovan 75•952.448.3687
112516 Geraldine Nancy Vangen 72•952.448.3256
112517 Christina Lee Keaveny 79•952.448.5627
Clarence Michael Keaveny 79•952.448.5627
112518 Lisa Colaas 05 952.448.5074
112519 NP
112520 Joseph Klein + NP
112522 Maria Del Hernandez 03•952.556.5697
112523 Diane L Christensen 83•952.448.5292
Francis Arthur Christensen 83•952.448.5292
112524 Leonardo Iracheta + NP
112525 Dennis R Grant 75•952.448.3482
Sandra Grant 75•952.448.3482
112526 Cory Ellis Atwood + NP
Elaina May Atwood + NP
34 RESIDENCE 1 BUSINESS

E RAMSEY PKWY

Anoka

CT 502.28 7213 - 7250 $C
7213 - 7250. 55303

7213 ★EJ Construction Minnesota Llc 03 . .
Heidi C Johnsen + NP
7217 Ted Boonstra 04 NP
7221 Ryan David Best + 763.427.5444
7227 Denis Domonic Colello + NP
Sonja Alice Colello + NP
7231 Chad E Unger + NP
Susan R Unger + NP
7235 Jeff C Munce 04 NP
7239 Corey Hollister + NP
7243 NP
7250 ★Pact Charter School 98 763.712.4200
★Saint Katharine Drexel Catholic Chur + 763.323.4424
10 RESIDENCE 3 BUSINESS

RAMSEY RD

Wayzata

CT 274.00 19105 - 19155 $A
19105 - 19155 55391

-SIBLEY AVE INTS

19105 Larry Wayne Freeman 86•952.476.0549
Suzanne Leavenworth Freeman 86•952.476.0549
19110 Sarah Ann Egar 93•952.404.9286
William Thomas Egar 93•952.404.9286
19125 Margaret E Platen 72•952.473.2350
19140◊ Elmer F Longnecker 01•952.476.5280
◊ Margaret F Longnecker 01•952.476.5280
19155 Diana Hjul Forsman 93•952.449.9944
John Reed Forsman 93•952.449.9944
9 RESIDENCE

RAMSEY RD W

Wayzata

CT 273.00 309 - 386 $A
309 - 386 55391

-HARRINGTON RD INTS

309◊ Amanda Adlon Adams 01•952.473.8975
◊ Kent Ridgway Adams 01•952.473.8975
325 Debbie Jean Hughes 92•952.449.8629
Jim Hughes 92•952.449.8629
341 Geren Jean Fauth 85•952.476.4530
John Joseph Fauth 85•952.476.4530
386 Joan H Hultstrand + 952.217.5771
William Henry Hultstrand + 952.217.5771
8 RESIDENCE

RAMSEY ST

Shakopee

CT 803.01 1204 - 1275 $C
RR8 1204 - 1275. 55379

1204 ★Country Inn & Suites 96 952.445.0200
★Shakopee Valley Llc . . . . 93⊖952.445.0200
1217 Building
S ✦✦ First Choice Chiropractic 04 952.445.9313
1275 Building
100 ★Accounting Mortgages . . . + . .
✦✦ American Family Timothy 04 952.746.4646
600 ★Corrine Mcdonald EA 04 952.746.2350
680 ★McDonald Tax Service 00 952.445.3135
100 ★Menden Accounting & Tax Service
00 952.445.8753
✦✦ Orthodontic Care Specia✦ + 952.746.8996
500 ★Tim Hoeben Agency . . . . . 05⊖952.746.4646
600 ★Tuttle Anne Heimkes . . . . 04⊖952.746.2350
11 BUSINESS

RAMSEY ST NE

Minneapolis

CT 1030.00 605 - 725 $D
605 - 725 55413

-7TH AVE NE INTS

605 ★Duchy Llc . . . . . + . .
610 Anthony Albert Hofstede 83•612.331.6042
Diane Gerarda Hofstede 83•612.331.3636
615 Apartment
2B Alan Edward Vokaty 76•612.379.4563
2B Angie Vokaty 76•612.379.4563
625 Janet Carolyn Manuel 91•612.379.9012
628 Binh V Pham 86•612.379.3113
Peggy M Pham 86•612.379.3113
635◊ David J Mercil 80•612.379.7720
◊ Margaret Frances Mercil 80•612.379.7720

-8TH AVE NE INTS

701 Mary Beth Greffin 77•612.379.4594
Patrick Harvey Greffin 77•612.379.4594
725◊ Mesfin Fesshaye 89•612.379.0185
◊ Robin Cousin Fesshaye 89•612.379.0185
13 RESIDENCE 1 BUSINESS

RAMSEY ST S

Shakopee

CT 803.01 906 - 1077 $C
906 - 1077. 55379

-SHAKOPEE AVE E INTS

906◊ Fred William Coller 63•952.445.3479
◊ Joann Margaret Coller 63•952.445.3479
★Huco Enterprises Inc . . . 91 952.445.3479
907 ★Barbara Phillips 04 952.496.1187
★Childrens Corner Daycare 01⊖952.496.1187
◊ Barbara Lynn Phillips 89•952.496.1187
◊ Raymond Joseph Phillips 89•952.496.1187
915 Jeffrey A King 05•952.233.5228
Renee Marlys King 05•952.233.5228
916 Stan Francis Moch 95•952.445.5226
927 Joseph Carl Arbeiter 69•952.445.3190
Nancy A Arbeiter 69•952.445.3190
928 Edward Allen Nelson 89•952.445.5525
936◊ David James Leadstrom 74 952.445.6599
◊ Gary Edward Leadstrom 74 952.445.6599
937 Jane Eileen Massie 92•952.445.2571
Walter Steve Massie 92•952.445.2571
940 Steve Henry 04 952.445.2375
946 Janet Helen Ruehling 92 952.496.1228
Michael Shane Ruehling 92 952.496.1228
949 Chad Ames + NP
Chet Ames + NP
951 NP
954 Janice Mary Esch 93•952.496.2814
Mark V Esch 93•952.496.2814
960◊ Brian Allen Pink 78•952.445.1939
◊ Tara Marie Pink 78•952.445.1939
963◊ Fred P Jurewicz 75•952.496.1018
◊ Maetta Gail Jurewicz 75•952.496.1019
971 Patrick Joseph Ehlers 02•952.402.0344
Susan Ehlers 02•952.402.0344
972 Beverly Blanch Lindgren 70•952.445.4133
Harlan Dean Lindgren 70•952.445.4133
1005 Bernadette M McDonald 84•952.445.3726
Francis J McDonald 84•952.445.3726
1016 NP
1017◊ Cheryl Mae Pink 76•952.445.5186
◊ Mark Richard Pink 76•952.445.5186
1028 Jeanette Ilen Stang 88•952.496.3356
Terrence Lawrence Stang 88•952.496.3356
1029 Donald F Burg 72•952.445.5218
Jeanne Marie Burg 72•952.445.5218
1042 ★Little Tykes Daycare. 05 952.445.4009
Tammy Schieber 02 952.445.4009
★Schiebers Seasonal Services 05⊖952.445.4009
Tammy L Slone 02 952.445.4009
1053 Pat A Spaeth 78•952.445.5342
1054 Angela Weber 04•952.403.6268
Daniel K Weber 04•952.403.6268
1064 Jim A Kephart 71•952.496.1481
1065 Gerhard F Cornelius 99•952.403.5981
Louise Cornelius 99•952.403.5981
1076 Dale J KES 93•952.496.3358
Dawn R KES 93•952.496.3358
1077 Alex J Schmidt 72•952.445.5276
Darlene Cecelia Schmidt 72•952.445.5276
51 RESIDENCE 5 BUSINESS

RAMSEY BAY

Carver

CT 911.00 501 - 513 $B
RR2 501 - 513 55315

501◊ Jenne Suzanne Bolz 01•952.448.3384
◊ Steven Roger Bolz 01•952.448.3384
502 Christopher Clayton Jarabek 01•952.448.2550
Kristin M Jarabek 01•952.448.2550
★Yellow Dog Realty Inc . . . + . .
503 Timothy J Kauffman 05• NP
504 ★Vienesse Inc . . . . . 03 . .
505 Jon Patrick Schuelke 01• NP
506 Kay Lynn Holland 03•952.361.3357
Tim L Vanholland 03•952.361.3357
508 Carrie F Jardine 00• NP
Rod M Jardine 00• NP
509 NP
510 Carl Johan Swendseen 00•952.368.0250
Constance J Swendseen 00•952.368.0250
511 Mark A Fitch 05 NP
512 NP
513 Phyllis V Fox 04•952.448.3811
William E Fox Jr 04•952.448.3811
17 RESIDENCE 2 BUSINESS

RANCH RD

Saint Paul

CT 703.03 0 3525 - 3525 $A
0 3525 - 3525 55115

3525 Barbara Jean Loeffler 65•651.777.3057
Gilmore James Loeffler 65•651.777.3057
2 RESIDENCE

RANCH RD NW

Elk River

CT 305.01 12662 - 14422 $B
CT 305.02 12760 - 13182 $B
CT 304.01 14540 - 14777 $C
RR9 12662 - 13200. 55330

-YORK ST NW INTS

12662◊ Ted Edward Dahmen 86•763.441.5364
◊ Virginia Ann Dahmen 86•763.441.5364
12760 Becky Orrock 85•763.441.5046
Todd Doane Orrock 85•763.441.5046
12806 Robin Inez Forrest 91• NP
William Bedford Forrest 91• NP
12831 ★Dacapris Cleaning System Inc 02 . .
Ephraim Niji Fonyam 05•763.441.1320
Pisca Fonyam 05•763.441.1320
12869 Luann Kim Larson 91•763.441.8731
Michael J Larson 91•763.441.8731
12878 Diane Lynn Palmer 83• NP
Wade S Palmer 83• NP

-CONCORD ST NW INTS

12925 NP
13159 Barry John Miller 03• NP
Toyna Jean Miller 03• NP
★Pet Pantry 97 763.441.7273
13165 Michael Brian Dillenberg 74•763.441.0137
Burke L Dillenburg 74•763.441.0137
13182 NP
13200 Jack Matthew Orth 97•763.241.0225
Wendy S Orth 97•763.241.0225
RR4 13261 - 14777. 55330
13261 Richard L Anderson 99•763.241.3107
S L Anderson 99•763.241.3107
13310 Lara Glidden 02•763.274.0129
Thomas S Glidden 02•763.274.0129
13324 ★Best Yard Services Inc . . . 97 763.241.1871
Cana Meg Schroeder 97•763.241.1871
Greg Theodore Schroeder 97•763.241.1871
13375 Patricia Ann Brant 90•763.441.1308
13390 13446 NP
13463 Lee Scott Whiting 94•763.441.6047
Lisa Diane Whiting 94•763.441.6047
13495 Wendy S Zacharda 03•763.441.2510
William Zacharda 03•763.441.2510
13569 Carroll Emmanuel Bloomdahl 89•763.441.1979
Virginia Lucille Bloomdahl 89•763.441.1979
13923 Lonny Joe Milless 04 NP
14320 ★Mamie Jos . . . . . + 763.274.2479
★Thunderbird Turquoise. . . 03 763.441.1149
14323 Gary M Atkinson 98•763.441.9162
Linda Jean Atkinson 98•763.441.9162
14390◊ Jodie L Hahn 94• NP
◊ Tim David Jeske 94• NP

-MEADOWVALE RD NW INTS

14411 Stanley Edwin Schmidt 94•763.241.9643
14415◊ Gregory William Sederstrom 96• NP
◊ Sheryl Ann Sederstrom 96• NP
14422◊ Jodi A Beaman 98•763.241.7384
◊ Steve J Beaman 98•763.241.7384
14540 Garret Lloyd Moeller 90•763.241.1917
Luanne Mae Moeller 90•763.633.0646
14545 Georgia Kachinske 04•763.274.0272

ADDRESS

© Copyright information on this page may not be reproduced or entered into any computer system in any manner whatsoever except with the prior written authorized consent of the publisher.

APPENDIX J



HISTORICAL INFORMATION GATHERERS, INC.

Ryan Scherer Bros Project
9 9th Avenue NE
Minneapolis, Minnesota

2008

HIG Project Number: MAJ-2182

Client Project Number: 6202670.01

Approximate Scale 1:6000 (1"=500')

N W E S



HISTORICAL INFORMATION GATHERERS, INC

Ryan Scherer Bros Project
9 9th Avenue NE
Minneapolis, Minnesota

2003

HIG Project Number: MAJ-2182

Client Project Number: 6202670.01

Approximate Scale 1:6000 (1"=500')

N W E S



HISTORICAL INFORMATION GATHERERS INC

Ryan Scherer Bros Project
9 9th Avenue NE
Minneapolis, Minnesota

2000

HIG Project Number: MAJ-2182

Client Project Number: 6202670.01

Approximate Scale 1:6000 (1"=500')

N W E S



HIG
HISTORICAL INFORMATION GATHERERS, INC

Ryan Scherer Bros Project
9 9th Avenue NE
Minneapolis, Minnesota

1997

HIG Project Number: MAJ-2182

Client Project Number: 6202670.01

Approximate Scale 1:6000 (1"=500')

N
W E
S

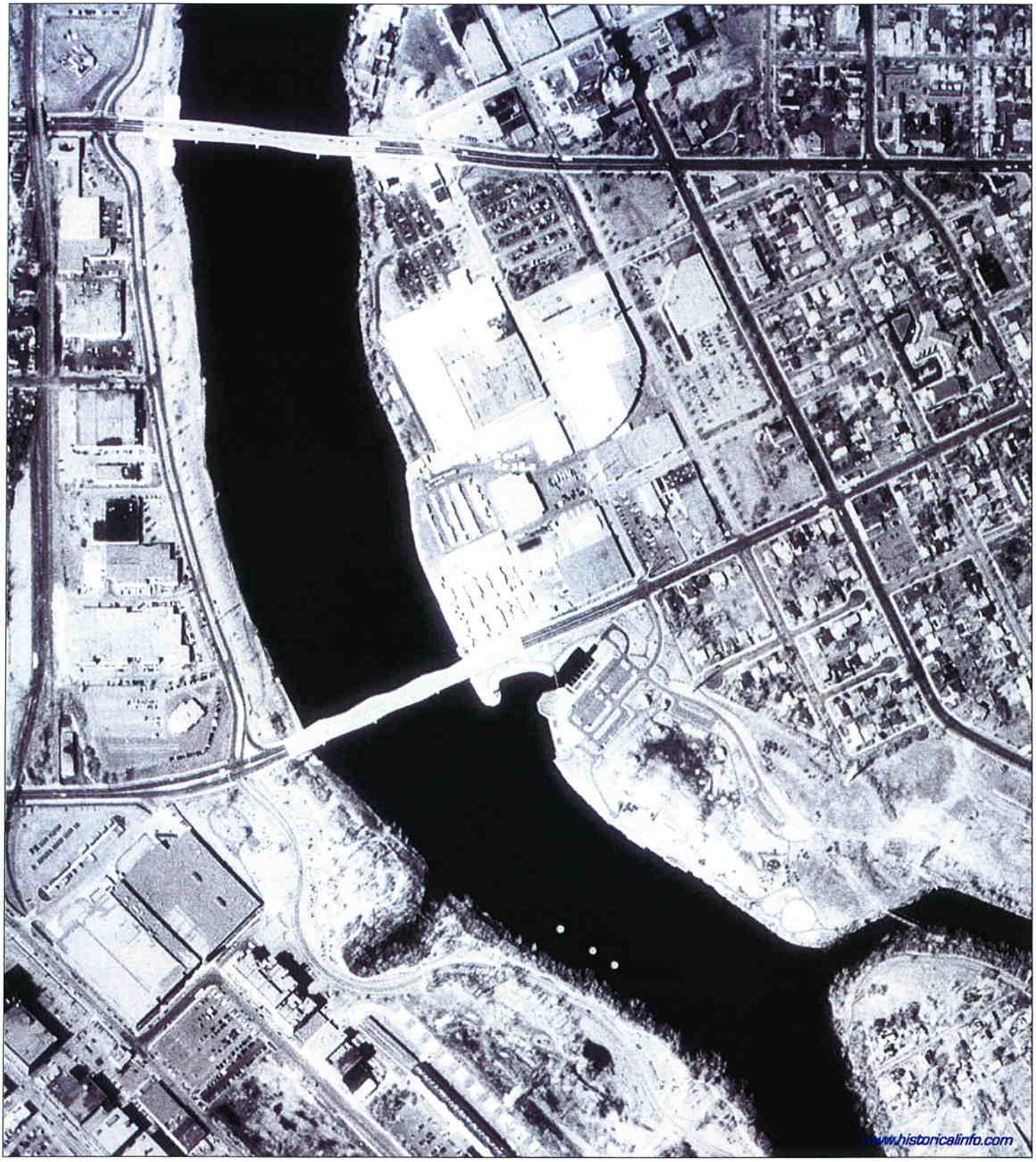

HIG
HISTORICAL INFORMATION GATHERERS, INC

Ryan Scherer Bros Project
9 9th Avenue NE
Minneapolis, Minnesota

1991

HIG Project Number: MAJ-2182

Client Project Number: 6202670.01

Approximate Scale 1:6000 (1"=500')

N
W E
S



HISTORICAL INFORMATION GATHERERS, INC

Ryan Scherer Bros Project
9 9th Avenue NE
Minneapolis, Minnesota

1984

HIG Project Number: MAJ-2182

Client Project Number: 6202670.01

Approximate Scale 1:6000 (1"=500')

N W E S



HIG
HISTORICAL INFORMATION GATHERERS INC

Ryan Scherer Bros Project
9 9th Avenue NE
Minneapolis, Minnesota

1979

HIG Project Number: MAJ-2182

Client Project Number: 6202670.01

Approximate Scale 1:6000 (1"=500')

N
W E
S



HISTORICAL INFORMATION GATHERERS, INC

Ryan Scherer Bros Project
9 9th Avenue NE
Minneapolis, Minnesota

1969

HIG Project Number: MAJ-2182

Client Project Number: 6202670.01

Approximate Scale 1:6000 (1"=500')



HISTORICAL INFORMATION GATHERERS, INC

Ryan Scherer Bros Project
9 9th Avenue NE
Minneapolis, Minnesota

1964

HIG Project Number: MAJ-2182

Client Project Number: 6202670.01

Approximate Scale 1:6000 (1"=500')

N W E S



HIG
HISTORICAL INFORMATION GATHERERS, INC

Ryan Scherer Bros Project
9 9th Avenue NE
Minneapolis, Minnesota

1957

HIG Project Number: MAJ-2182

Client Project Number: 6202670.01

Approximate Scale 1:6000 (1"=500')

N
W E
S



HISTORICAL INFORMATION GATHERERS, INC

Ryan Scherer Bros Project
9 9th Avenue NE
Minneapolis, Minnesota

1953

HIG Project Number: MAJ-2182

Client Project Number: 6202670.01

Approximate Scale 1:6000 (1"=500')

N W E S



HISTORICAL INFORMATION GATHERERS, INC

Ryan Scherer Bros Project
9 9th Avenue NE
Minneapolis, Minnesota

1947

HIG Project Number: MAJ-2182

Client Project Number: 6202670.01

Approximate Scale 1:6000 (1"=500')

N W E S



HISTORICAL INFORMATION GATHERERS, INC

Ryan Scherer Bros Project
9 9th Avenue NE
Minneapolis, Minnesota

1940

HIG Project Number: MAJ-2182

Client Project Number: 6202670.01

Approximate Scale 1:6000 (1"=500')

N W E S



HISTORICAL INFORMATION GATHERERS, INC

Ryan Scherer Bros Project
9 9th Avenue NE
Minneapolis, Minnesota

1937

HIG Project Number: MAJ-2182

Client Project Number: 6202670.01

Approximate Scale 1:6000 (1"=500')

N W E S

APPENDIX K

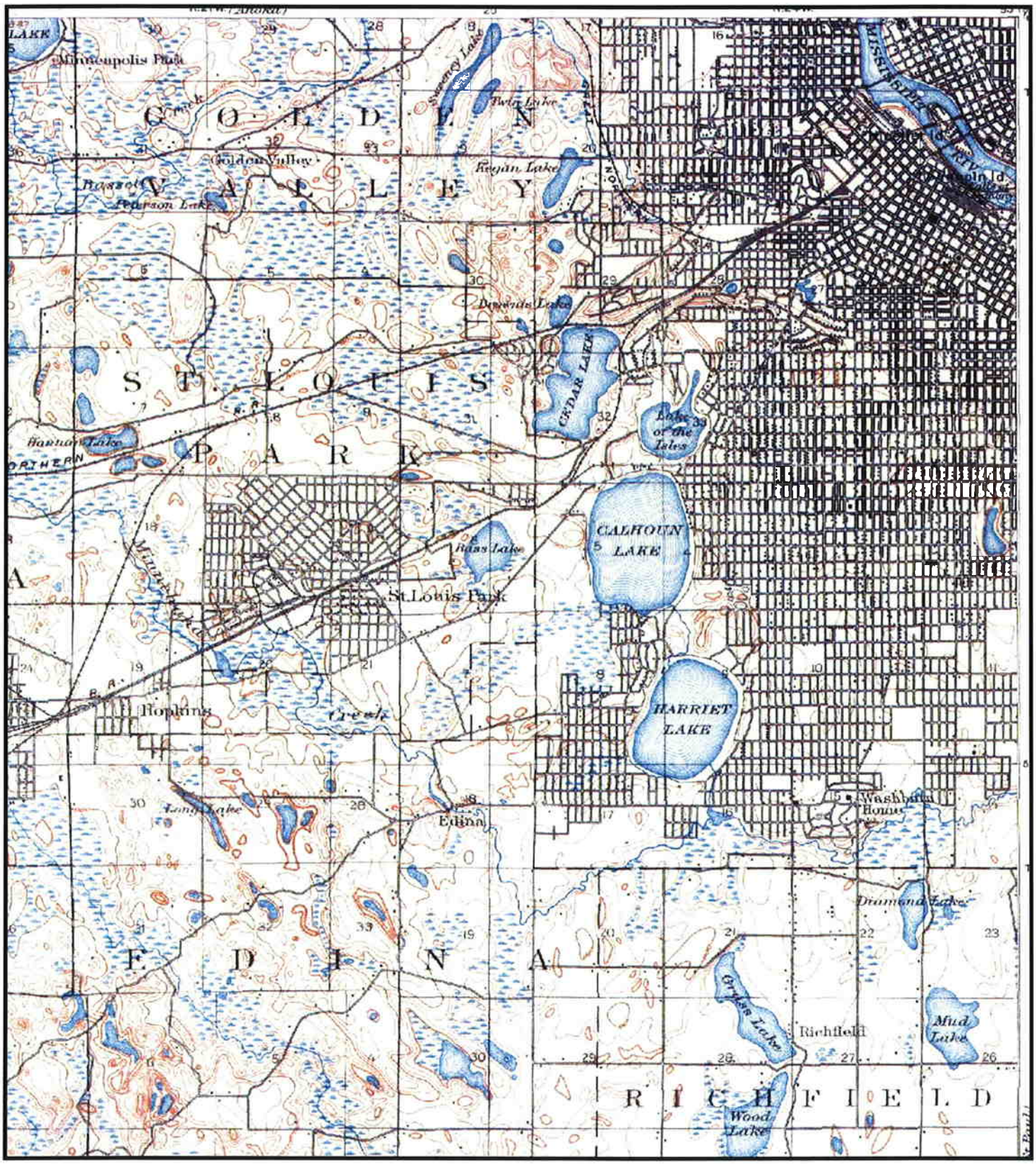

UNITED STATES GEOLOGICAL SURVEY 15 MINUTE SERIES TOPOGRAPHIC MAP 1:62,500 SCALE

HISTORICAL INFORMATION GATHERERS INC.

0 0.25 0.5 1 1.5 2 2.5 3 3.5 Miles

0 2,000 4,000 8,000 12,000 16,000 Feet

0 0.5 1 1.5 2 2.5 3 3.5 4 4.5 Kilometers

MINNEAPOLIS, MINNESOTA

1901

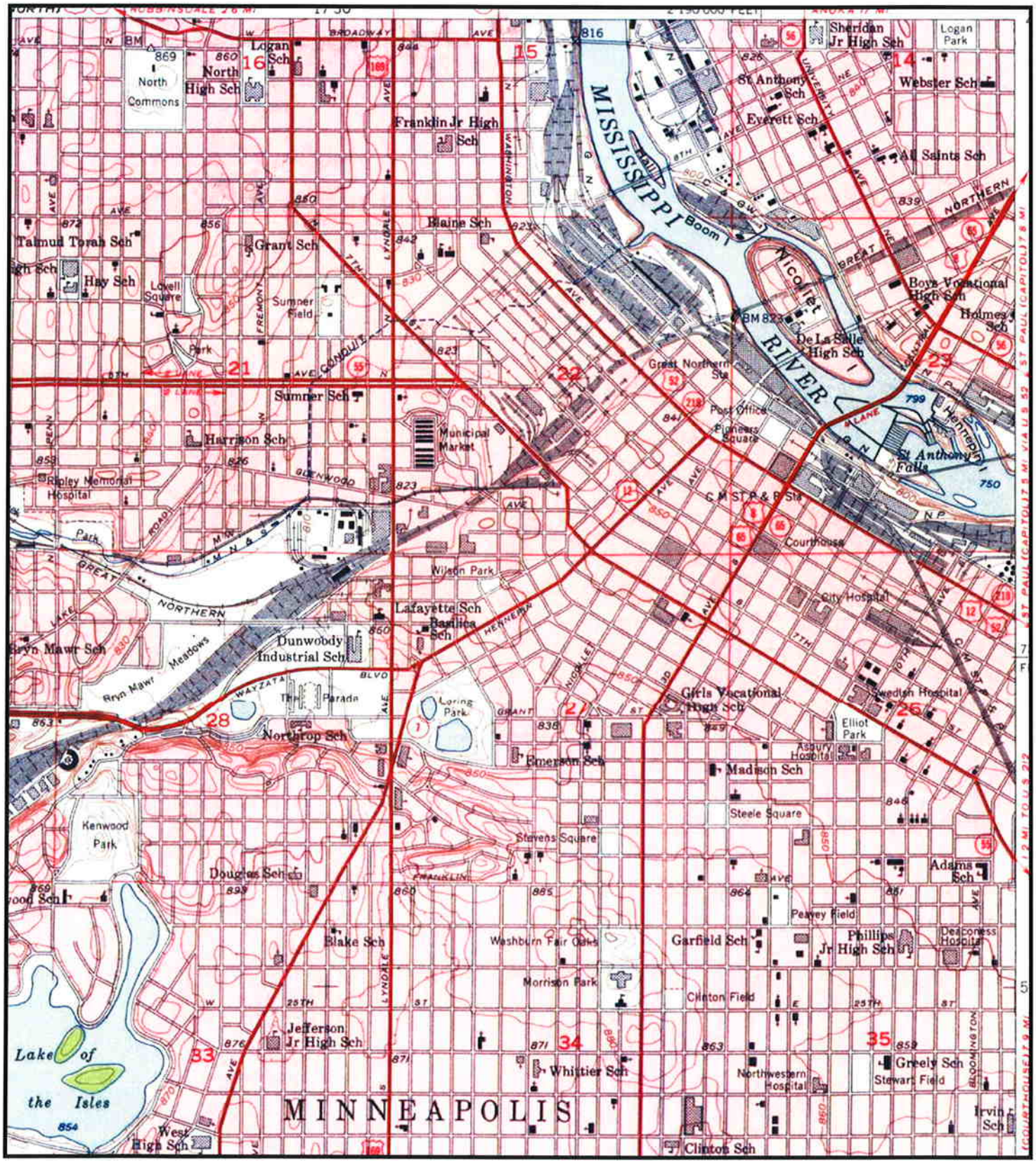

UNITED STATES GEOLOGICAL SURVEY 7.5 MINUTE SERIES TOPOGRAPHIC MAP 1:24,000 SCALE

HISTORICAL INFORMATION GATHERERS, INC.

0 0.125 0.25 0.5 0.75 1 1.25 Miles

0 500 1,000 2,000 3,000 4,000 5,000 6,000 Feet

0 0.25 0.5 1 1.5 Kilometers

MINNEAPOLIS SOUTH, MINNESOTA

1952

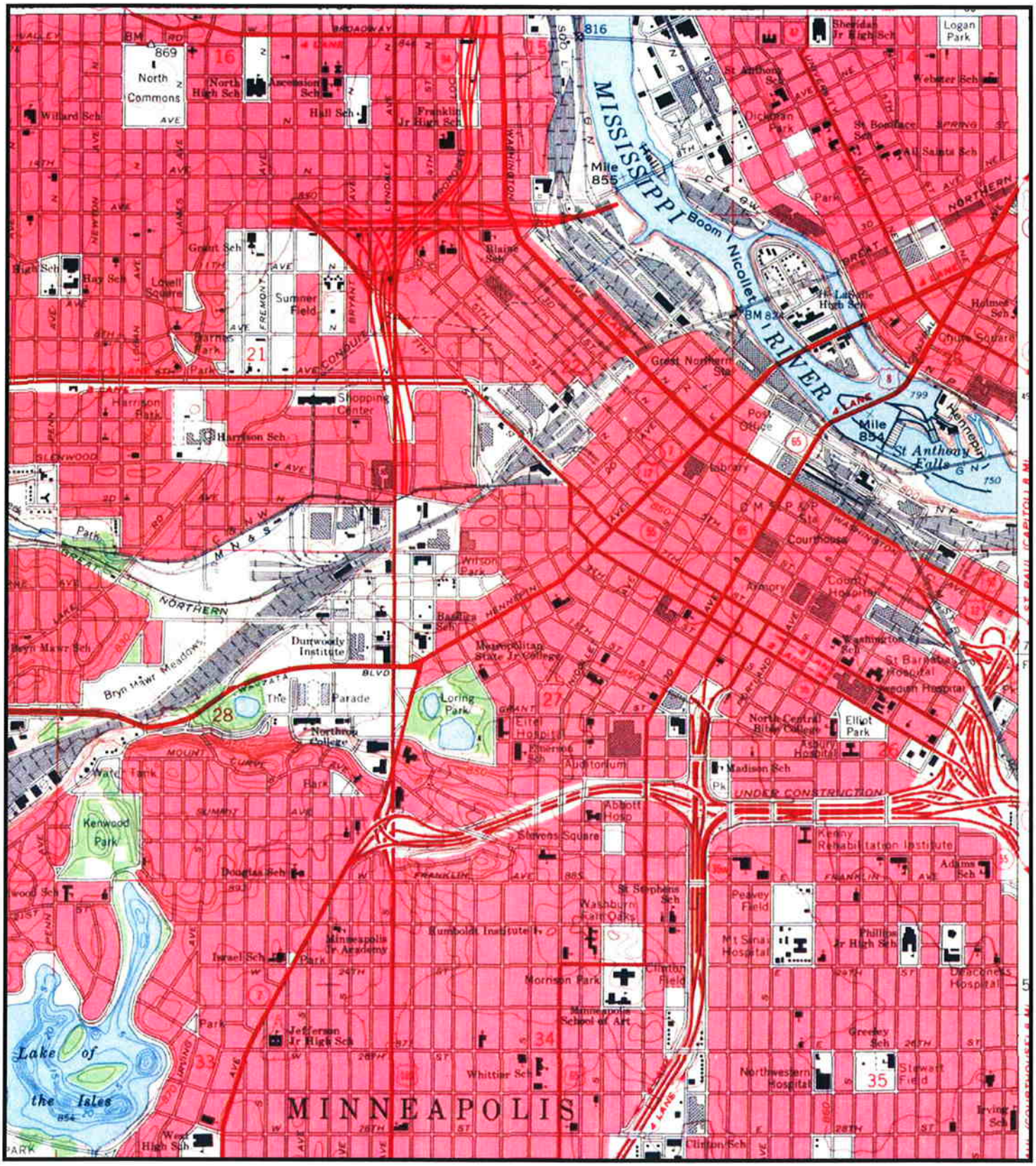

UNITED STATES GEOLOGICAL SURVEY 7.5 MINUTE SERIES TOPOGRAPHIC MAP 1:24,000 SCALE

HISTORICAL INFORMATION GATHERERS, INC.

0 0.125 0.25 0.5 0.75 1 1.25 Miles

0 500 1,000 2,000 3,000 4,000 5,000 6,000 Feet

0 0.25 0.5 1 1.5 Kilometers

MINNEAPOLIS SOUTH, MINNESOTA

1967

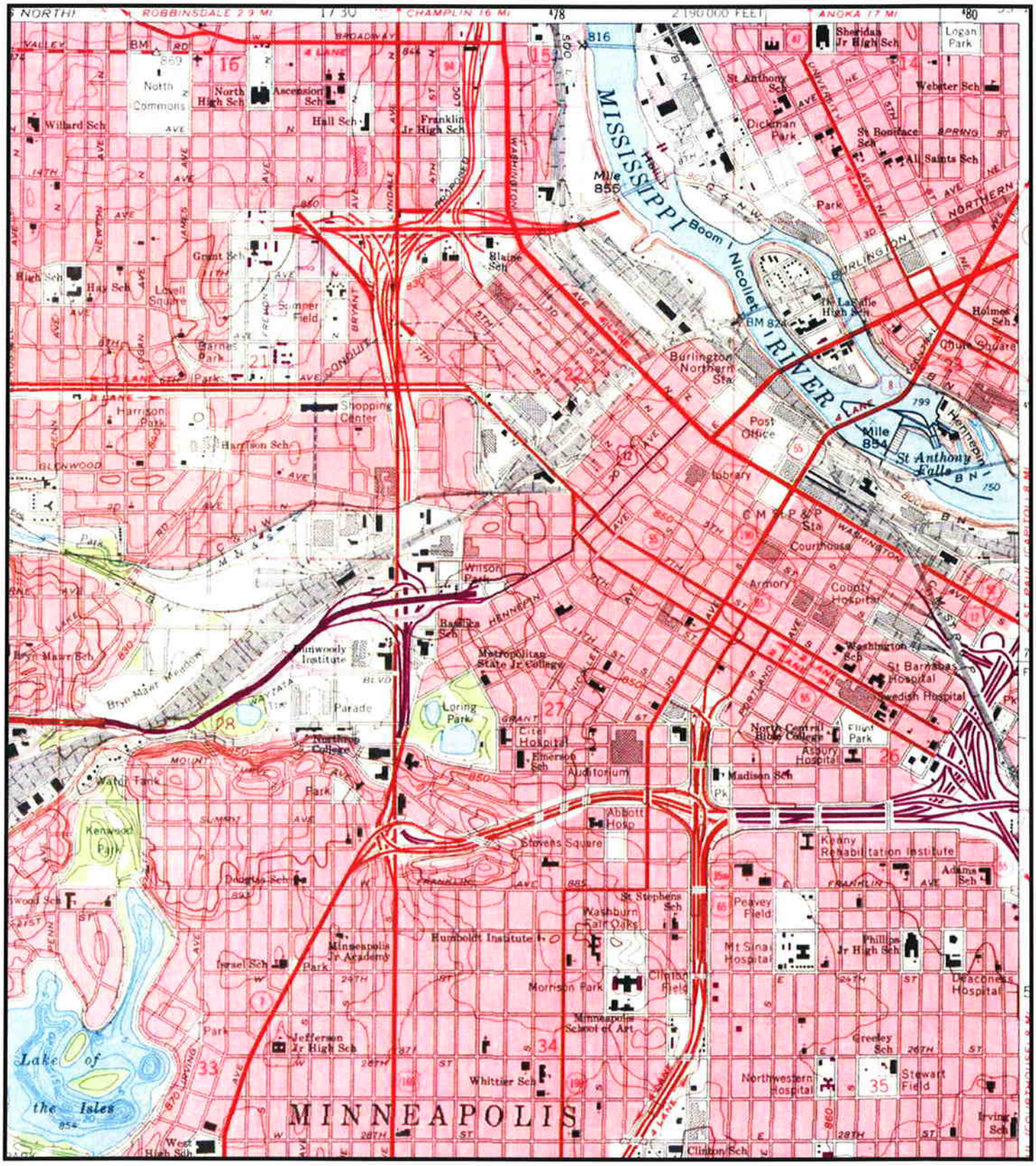

UNITED STATES GEOLOGICAL SURVEY 7.5 MINUTE SERIES TOPOGRAPHIC MAP 1:24,000 SCALE

HISTORICAL INFORMATION GATHERERS, INC.

0 0.125 0.25 0.5 0.75 1 1.25 Miles

0 500 1,000 2,000 3,000 4,000 5,000 6,000 Feet

0 0.25 0.5 1 1.5 Kilometers

MINNEAPOLIS SOUTH, MINNESOTA

1972

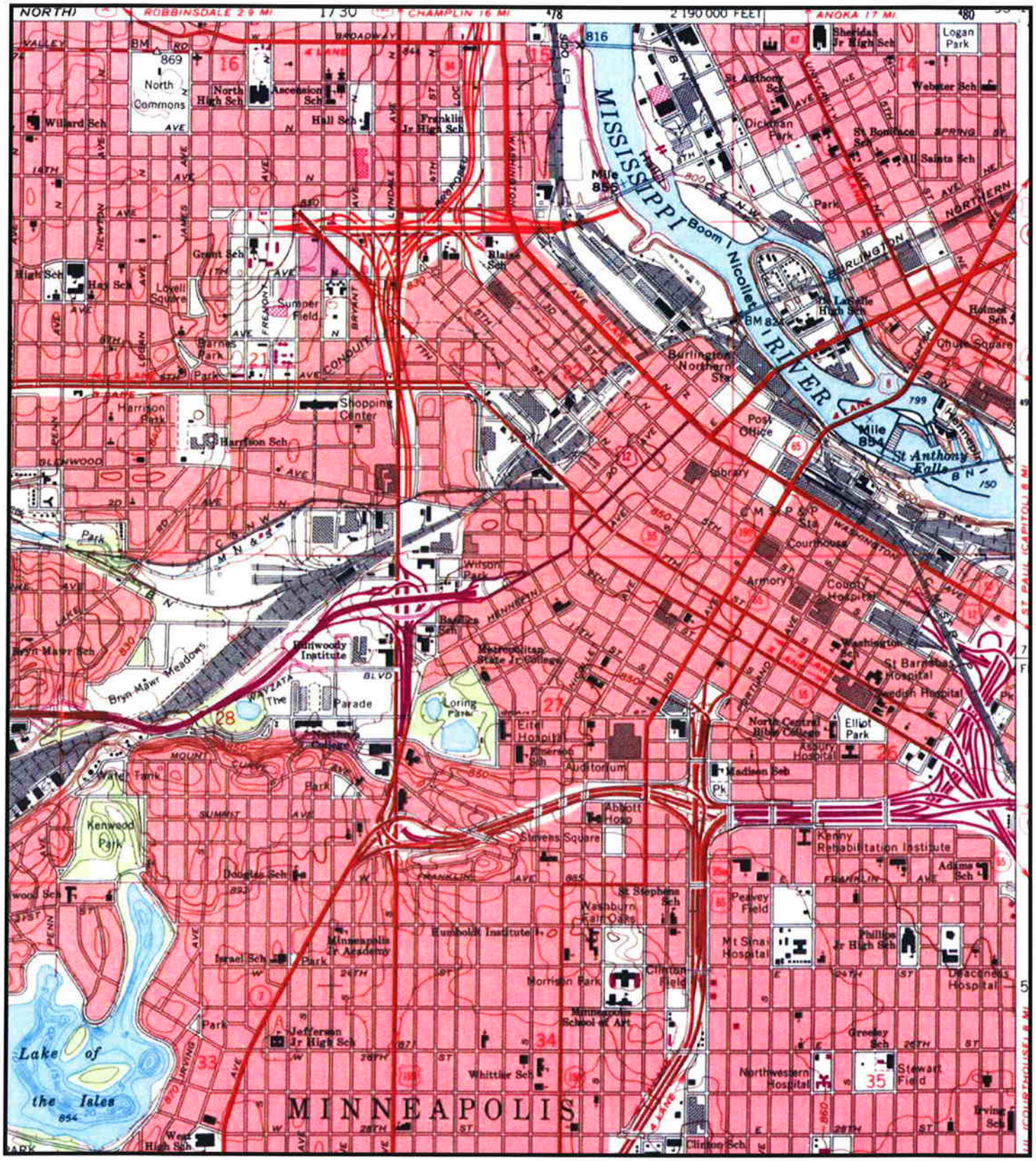

UNITED STATES GEOLOGICAL SURVEY 7.5 MINUTE SERIES TOPOGRAPHIC MAP 1:24,000 SCALE

HISTORICAL INFORMATION GATHERERS INC.

0 0.125 0.25 0.5 0.75 1 1.25 Miles

0 500 1,000 2,000 3,000 4,000 5,000 6,000 Feet

0 0.25 0.5 1 1.5 Kilometers

MINNEAPOLIS SOUTH, MINNESOTA

1977

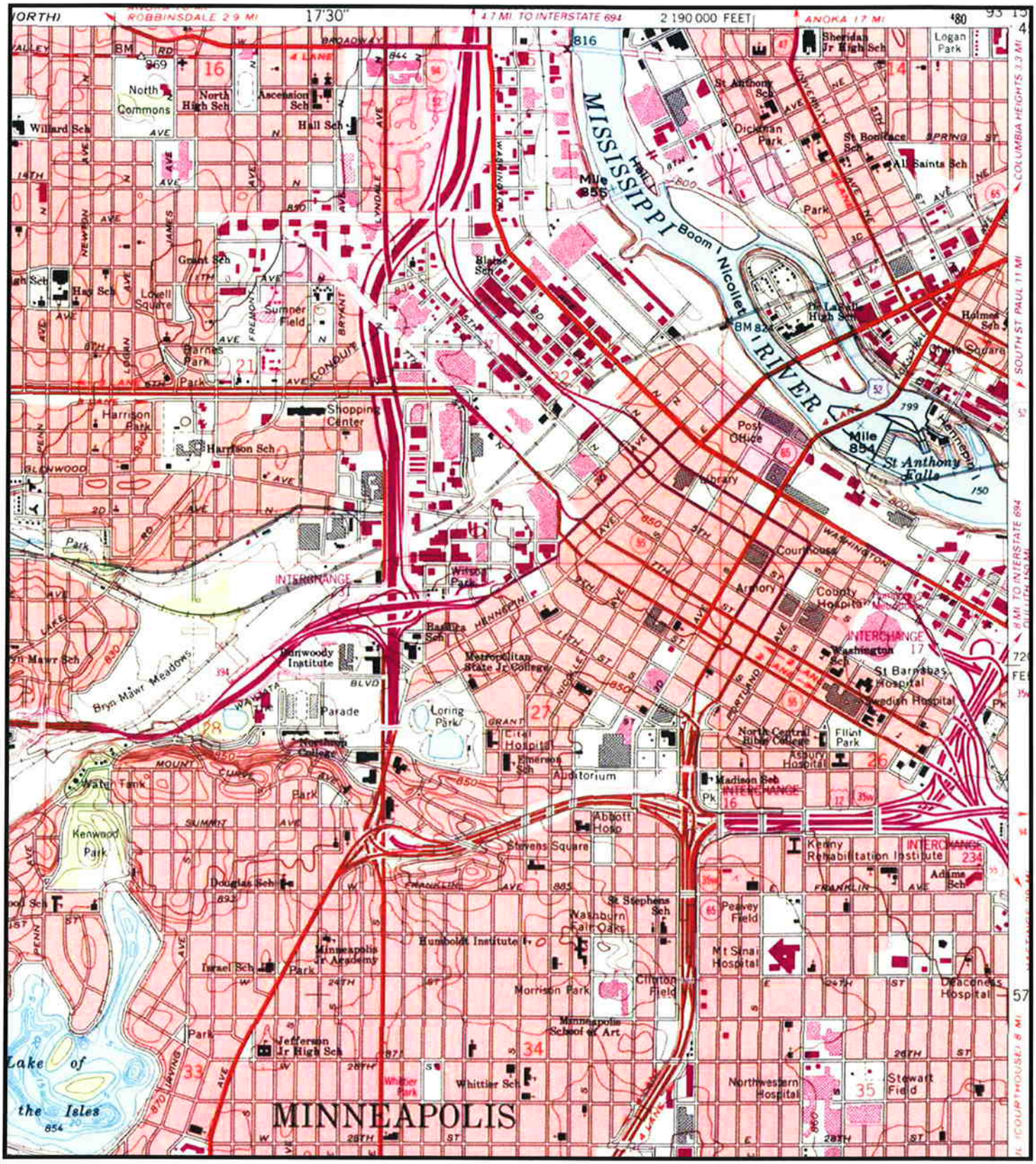

UNITED STATES GEOLOGICAL SURVEY 7.5 MINUTE SERIES TOPOGRAPHIC MAP 1:24,000 SCALE

HISTORICAL INFORMATION GATHERERS INC.

0 0.125 0.25 0.5 0.75 1 1.25 Miles

0 500 1,000 2,000 3,000 4,000 5,000 6,000 Feet

0 0.25 0.5 1 1.5 Kilometers

MINNEAPOLIS SOUTH, MINNESOTA

1993

1892

PLATE 7

CITY OF MINNEAPOLIS

S. ½ of Section 15 - 29 - 24

Scale 1 inch = 200 feet

EXPLANATIONS.

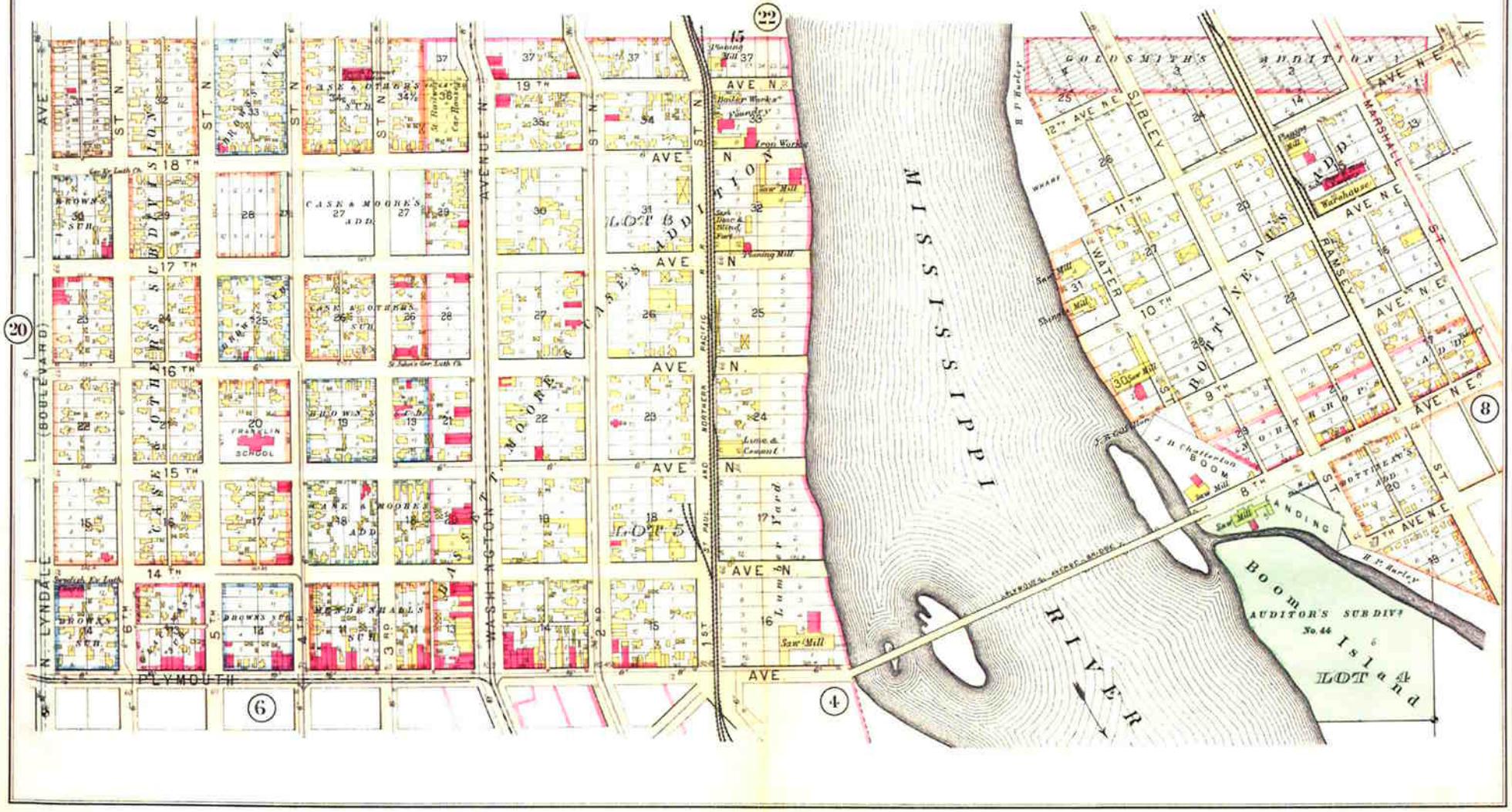

Scale 1 inch = 200 feet.

The S½ of N½ of Sec. 15 & S½ of Sec. 15, T. 29, R. 24.

1914

Plate 26

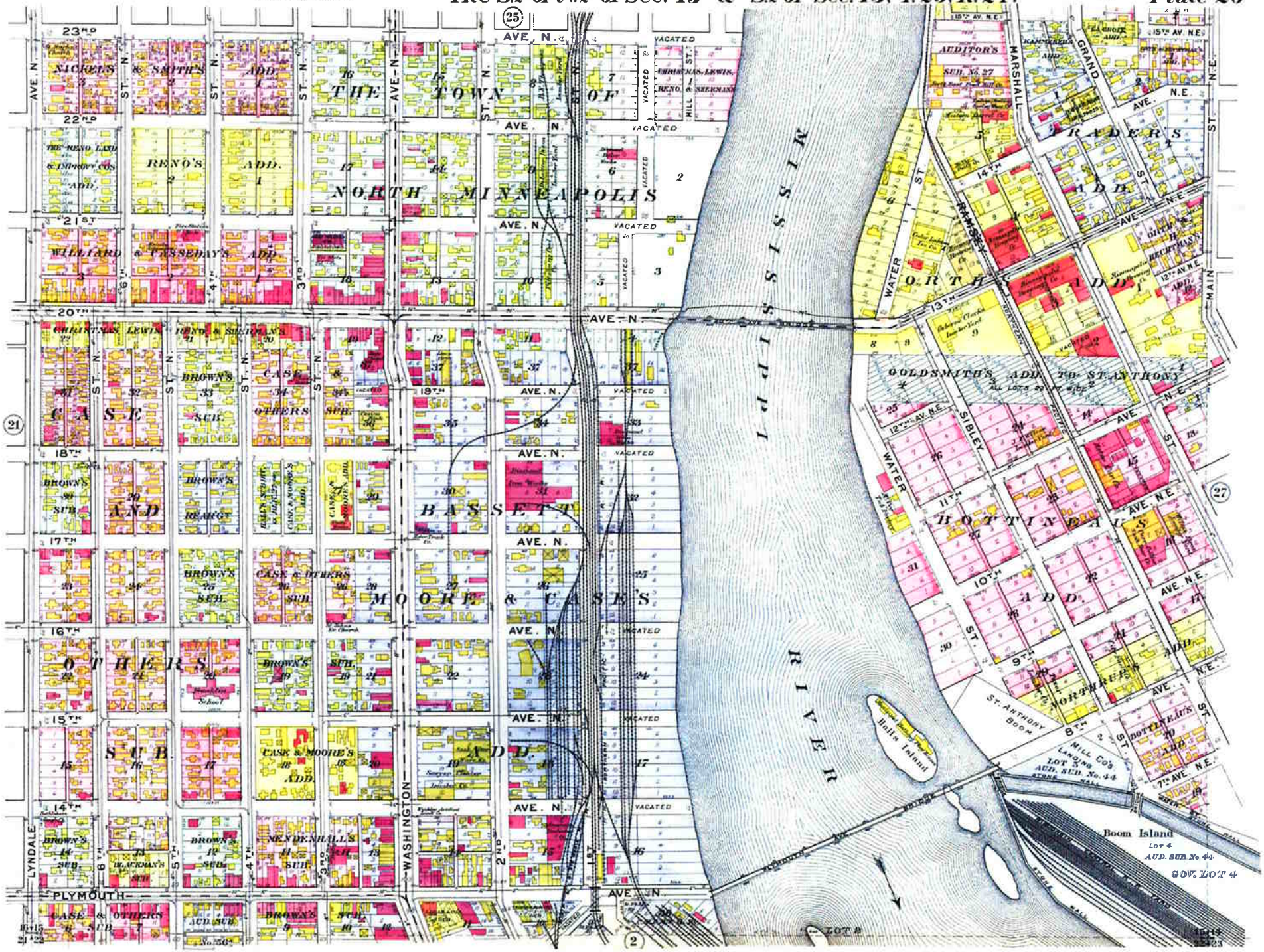

S. 1/2 of N.E. 1/4 & S.E. 1/4 of Sec. 15 T.29 R.24

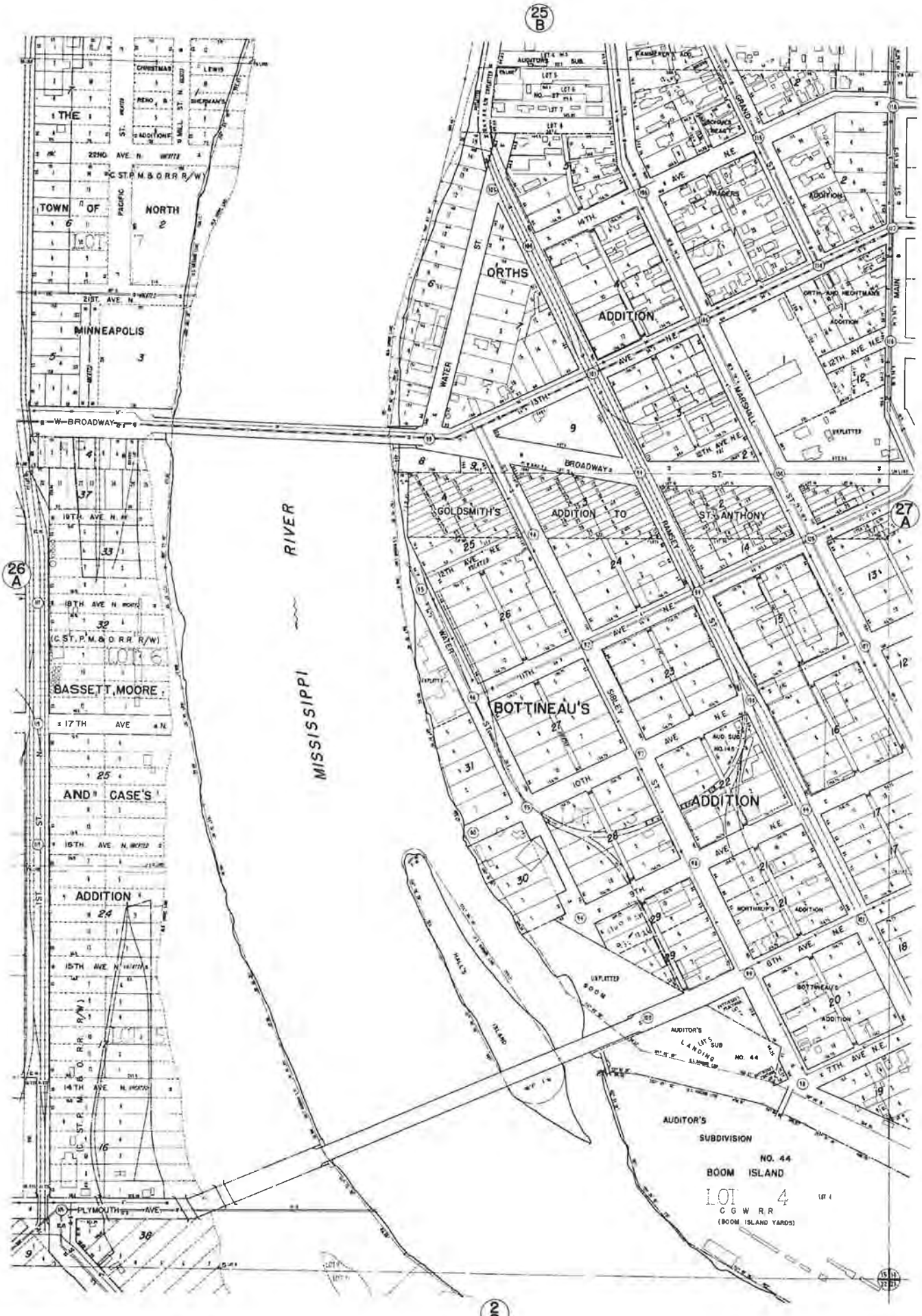

APPENDIX L

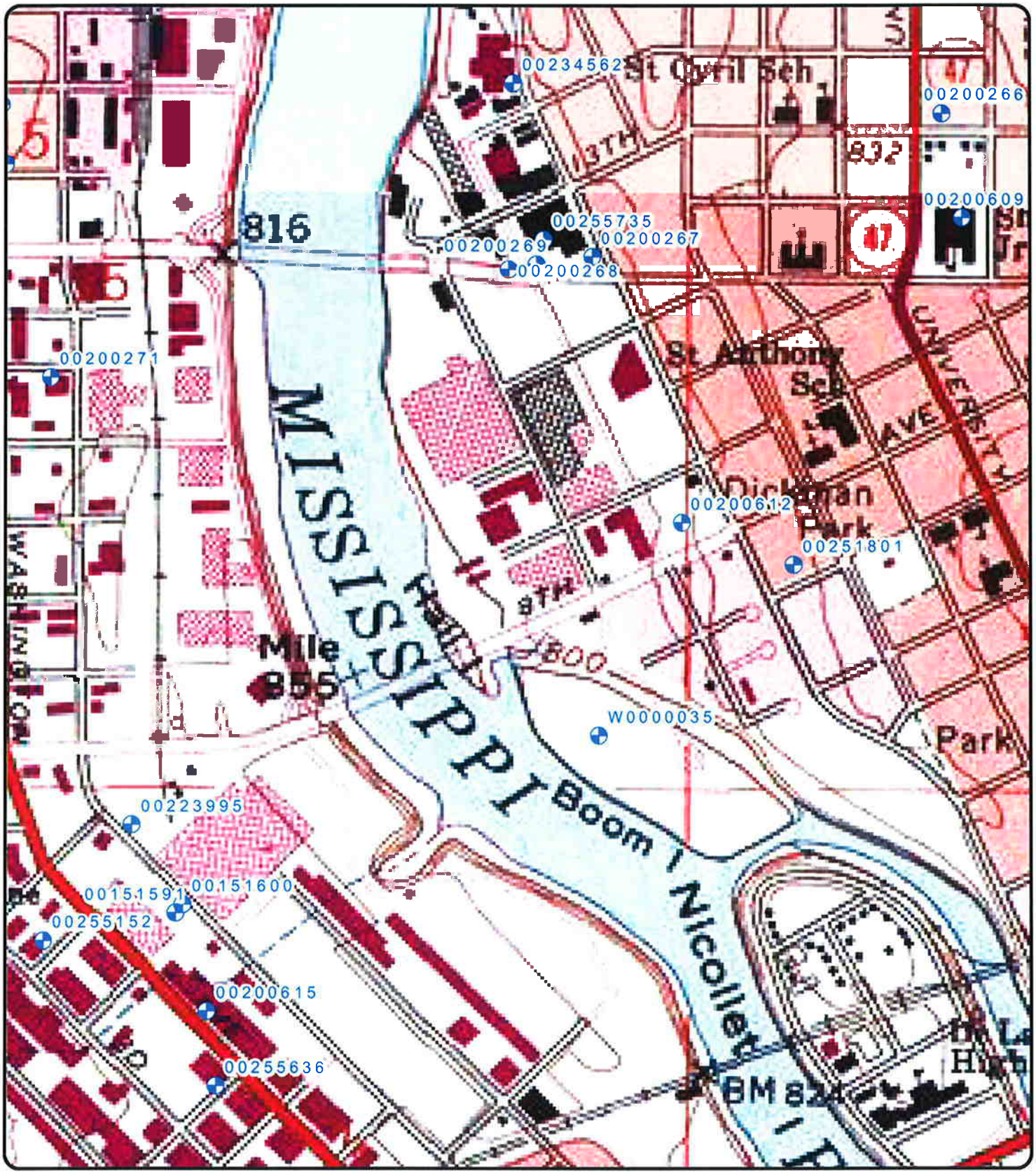

0 0.05 0.1 0.2 0.3 0.4 0.5 0.6 Miles

N W E S

Well Location Map
Minneapolis, Minnesota

Well Map Key

- Mn Sections
- CWI Wells

Unique No. 00463547

County Name Hennepin

MINNESOTA DEPARTMENT OF HEALTH

WELL AND BORING RECORD

Minnesota Statutes Chapter 1031

Update Date 1992/01/02

Entry Date 1992/01/02

Township Name	Township	Range	Dir	Section	Subsection
	29	24	W	15	

Well Depth	Depth Completed	Date Well Completed
243 ft.	243 ft.	1991/06/27

Well Name CEMSTONE PRODUCTS CO.

Drilling Method Non-specified Rotary

Well Owner's Name CEMSTONE PRODUCTS CO.
65 26TH N AV
MINNEAPOLIS MN

Drilling Fluid

Well Hydrofractured? ☐ Yes ☐ No
From ft. to ft.

Use Industrial

Contact's Name
2025 CENTRE POINTE BL
ST PAUL MN 55120-1221

Casing Drive Shoe? ☐ Yes ☐ N

Hole Diameter
in. to 190 ft
in. to 243 ft

Casing Diameter Weight(lbs/ft)
10 in. to ft

GEOLOGICAL MATERIAL	COLOR	HARDNESS	FROM	TO
SAND & CLAY	BLACK	SOFT	0	8
SAND	BROW	SOFT	8	15
CLAY	BROW	SOFT	15	40
GRAVEL	BLK/B	SOFT	40	48
FINE SAND	BROW	SOFT	48	182
LIMEROCK	PINK	HARD	182	243

Screen N

Open Hole From 190 ft. to 243 ft.

Make Type

Static Water Level 37 ft. from Land surface Date 1991/06/26

PUMPING LEVEL (below land surface)
55 ft. after 2 hrs. pumping 700 g.p.m.

Well Head Completion
Pitless adapter mfr Model
Casing Protection ☑ 12 in. above grade
☐ At-grade(Environmental Wells and Borings ONLY)

Grouting Information Well grouted? ☑ Yes ☐ No

Material	From	To (ft.)	Amount(yds/bags)	
G	0	190	6	Y

Nearest Known Source of Contamination
ft. direction type
Well disinfected upon completion? ☐ Yes ☐ No

Pump ☐ Not installed Date Installed
Mfr name BERKLEY
Model BT-50-500 HP 50 Volts 460
Drop Pipe Length 63 ft. Capacity 600 g.p.m
Type S

Any not in use and not sealed well(s) on property? ☐ Yes ☐ No

Was a variance granted from the MDH for this Well? ☐ Yes ☐ No

USGS Quad: Minneapolis North Elevation
Aquifer: Alt Id:

Well CONTRACTOR CERTIFICATION Lic. Or Reg. No. 62012
License Business Name
Name of Driller SAMPSON, C

Report Copy

HE-01205-06 (Rev. 9/96)

Unique No. 00457669

County Name Hennepin

MINNESOTA DEPARTMENT OF HEALTH

WELL AND BORING RECORD

Minnesota Statutes Chapter 1031

Update Date 2005/03/11

Entry Date 1993/05/20

Township Name	Township	Range	Dir	Section	Subsection
	29	24	W	15	

Well Depth	Depth Completed	Date Well Completed
20 ft.	20 ft.	1989/09/21

Well Name GRACE LEE PRODUCTS, INC.

Drilling Method

Contact's Name GRACE LEE PRODUCTS, INC.
1414 MARSHALL NE AV
MINNEAPOLIS MN 55413

Drilling Fluid

Well Hydrofractured? ☐ Yes ☐ No
From ft. to ft.

Use Monitor well

Casing **Drive Shoe?** ☐ Yes ☐ N

Hole Diameter

Screen

Open Hole From ft. to ft.

Make Type

Static Water Level 11 ft. from Land surface Date 1989/09/21

PUMPING LEVEL (below land surface)
ft. after hrs. pumping g.p.m.

Well Head Completion
Pitless adapter mfr Model
Casing Protection ☐ 12 in. above grade
☐ At-grade(Environmental Wells and Borings ONLY)

Grouting Information Well grouted? ☑ Yes ☐ No

Nearest Known Source of Contamination
ft. direction type
Well disinfected upon completion? ☐ Yes ☐ No

Pump ☐ Not Installed Date Installed
Mfr name
Model HP Volts
Drop Pipe Length ft. Capacity g.p.m
Type

Any not in use and not sealed well(s) on property? ☐ Yes ☐ No

Was a variance granted from the MDH for this Well? ☐ Yes ☐ No

REMARKS, ELEVATION, SOURCE OF DATA, etc.

MW-3

USGS Quad: Minneapolis North Elevation
Aquifer: Alt Id:

Well CONTRACTOR CERTIFICATION Lic. Or Reg. No. 00013
License Business Name
Name of Driller

Report Copy

HE-01205-06 (Rev. 9/96)

Unique No. 00507956

County Name Hennepin

MINNESOTA DEPARTMENT OF HEALTH

WELL AND BORING RECORD

Minnesota Statutes Chapter 1031

Update Date 1993/02/05

Entry Date 1993/02/05

Township Name	Township	Range	Dir	Section	Subsection
	29	24	W	15	

Well Depth 196 ft. | Depth Completed ft. | Date Well Completed 1989/07/31

Well Name UNION SCRAP IRON

Drilling Method

Drilling Fluid

Well Hydrofractured? ☐ Yes ☐ No

From ft. to ft.

Use Test well

Casing | Drive Shoe? ☐ Yes ☐ N | Hole Diameter

Screen | Open Hole From ft. to ft.

Make Type

Static Water Level 0 ft. from Land surface Date 1989/07/31

PUMPING LEVEL (below land surface)

ft. after hrs. pumping g.p.m.

Well Head Completion

Pitless adapter mfr Model

Casing Protection ☐ 12 in. above grade

☐ At-grade(Environmental Wells and Borings ONLY)

Grouting Information Well grouted? ☑ Yes ☐ No

Nearest Known Source of Contamination

ft. direction type

Well disinfected upon completion? ☐ Yes ☐ No

Pump ☐ Not Installed Date Installed

Mfr name

Model HP Volts

Drop Pipe Length ft. Capacity g.p.m

Type

Any not in use and not sealed well(s) on property? ☐ Yes ☐ No

Was a variance granted from the MDH for this Well? ☐ Yes ☐ No

USGS Quad: Minneapolis North Elevation

Aquifer: Alt Id:

Well CONTRACTOR CERTIFICATION Lic. Or Reg. No. 34050

License Business Name

Name of Driller

Report Copy

HE-01205-06 (Rev. 9/96)

Unique No. 00457671

County Name Hennepin

MINNESOTA DEPARTMENT OF HEALTH

WELL AND BORING RECORD

Minnesota Statutes Chapter 1031

Update Date 2005/03/11

Entry Date 1993/05/20

Township Name	Township	Range	Dir	Section	Subsection
	29	24	W	15	

Well Depth	Depth Completed	Date Well Completed
27 ft.	27 ft.	1989/09/19

Well Name GRACE LEE PRODUCTS, INC.

Drilling Method

Contact's Name GRACE LEE PRODUCTS, INC.
1414 MARSHALL NE ST
MINNEAPOLIS MN 55413

Drilling Fluid

Well Hydrofractured? ☐ Yes ☐ No
From ft. to ft.

Use Monitor well

Casing Drive Shoe? ☐ Yes ☐ N

Hole Diameter

Screen

Open Hole From ft. to ft.

Make Type

Static Water Level 12 ft. from Land surface Date 1989/09/19

PUMPING LEVEL (below land surface)
ft. after hrs. pumping g.p.m.

Well Head Completion
Pitless adapter mfr Model
Casing Protection ☐ 12 in. above grade
☐ At-grade(Environmental Wells and Borings ONLY)

Grouting Information Well grouted? ☑ Yes ☐ No

Nearest Known Source of Contamination
ft. direction type
Well disinfected upon completion? ☐ Yes ☐ No

Pump ☐ Not Installed Date Installed
Mfr name
Model HP Volts
Drop Pipe Length ft. Capacity g.p.m
Type

Any not in use and not sealed well(s) on property? ☐ Yes ☐ No

Was a variance granted from the MDH for this Well? ☐ Yes ☐ No

REMARKS, ELEVATION, SOURCE OF DATA, etc.

MW-5

USGS Quad: Minneapolis North Elevation
Aquifer: Alt Id:

Well CONTRACTOR CERTIFICATION Lic. Or Reg. No. 00013
License Business Name
Name of Driller

Report Copy

HE-01205-06 (Rev. 9/96)

Unique No. 00462284

County Name Hennepin

MINNESOTA DEPARTMENT OF HEALTH

WELL AND BORING RECORD

Minnesota Statutes Chapter 1031

Update Date 1995/05/05

Entry Date 1995/05/05

Township Name	Township	Range	Dir	Section	Subsection
	29	24	W	15	

Well Depth	Depth Completed	Date Well Completed
38 ft.	38 ft.	1990/05/31

Well Name MW-1

Drilling Method

Well Owner's Name MW-1
2322 WASHINGTON AV
MINNEAPOLIS MN 55411

Drilling Fluid

Well Hydrofractured? ☐ Yes ☐ No
From ft. to ft.

Contact's Name YO KOM,KEITH
45671 80TH W ST
MINNEAPOLIS MN 55437

Use Monitor well

Casing **Drive Shoe?** ☐ Yes ☐ N

Hole Diameter

Screen

Open Hole From ft. to ft.

Make Type

Static Water Level 34 ft. from Land surface Date 1990/05/31

PUMPING LEVEL (below land surface)
ft. after hrs. pumping g.p.m.

Well Head Completion
Pitless adapter mfr Model
Casing Protection ☐ 12 in. above grade
☐ At-grade(Environmental Wells and Borings ONLY)

Grouting Information Well grouted? ☑ Yes ☐ No

Nearest Known Source of Contamination
ft. direction type
Well disinfected upon completion? ☐ Yes ☐ No

Pump ☐ Not Installed Date Installed
Mfr name
Model HP Volts
Drop Pipe Length ft. Capacity g.p.m
Type

Any not in use and not sealed well(s) on property? ☐ Yes ☐ No

Was a variance granted from the MDH for this Well? ☐ Yes ☐ No

REMARKS, ELEVATION, SOURCE OF DATA, etc.

MW-1, #90-91

USGS Quad: Elevation
Aquifer: Alt Id:

Well CONTRACTOR CERTIFICATION Lic. Or Reg. No. 27058
License Business Name
Name of Driller

Report Copy

HE-01205-06 (Rev. 9/96)

Unique No. 00462285

County Name Hennepin

MINNESOTA DEPARTMENT OF HEALTH

WELL AND BORING RECORD

Minnesota Statutes Chapter 1031

Update Date 1995/05/05

Entry Date 1995/05/05

Township Name	Township	Range	Dir	Section	Subsection
	29	24	W	15	

Well Depth	Depth Completed	Date Well Completed
34 ft.	34 ft.	1990/06/01

Well Name MW-2

Drilling Method

Well Owner's Name MW-2
2322 WASHINGTON AV
MINNEAPOLIS MN 55441

Drilling Fluid

Well Hydrofractured? ☐ Yes ☐ No
From ft. to ft.

Use Monitor well

Contact's Name YO KOM, KEITH
45671 80TH W ST
MINNEAPOLIS MN 55437

Casing **Drive Shoe?** ☐ Yes ☐ N

Hole Diameter

Screen

Open Hole From ft. to ft.

Make Type

Static Water Level 29 ft. from Land surface Date 1990/06/01

PUMPING LEVEL (below land surface)
ft. after hrs. pumping g.p.m.

Well Head Completion
Pitless adapter mfr Model
Casing Protection ☐ 12 in. above grade
☐ At-grade(Environmental Wells and Borings ONLY)

Grouting Information Well grouted? ☑ Yes ☐ No

Nearest Known Source of Contamination
ft. direction type
Well disinfected upon completion? ☐ Yes ☐ No

Pump ☐ Not Installed Date Installed
Mfr name
Model HP Volts
Drop Pipe Length ft. Capacity g.p.m
Type

Any not in use and not sealed well(s) on property? ☐ Yes ☐ No

Was a variance granted from the MDH for this Well? ☐ Yes ☐ No

REMARKS, ELEVATION, SOURCE OF DATA, etc.

MW-2, #90-983

USGS Quad: Elevation
Aquifer: Alt Id:

Well CONTRACTOR CERTIFICATION Lic. Or Reg. No. 27058
License Business Name
Name of Driller

Report Copy

HE-01205-06 (Rev. 9/96)

Unique No. 00462286

County Name Hennepin

MINNESOTA DEPARTMENT OF HEALTH

WELL AND BORING RECORD

Minnesota Statutes Chapter 1031

Update Date 1995/05/05

Entry Date 1995/05/05

Township Name	Township	Range	Dir	Section	Subsection
	29	24	W	15	

Well Depth	Depth Completed	Date Well Completed
34 ft.	34 ft.	1990/06/01

Well Name MW-3

Drilling Method

Well Owner's Name MW-3
2322 WASHINGTON AV
MINNEAPOLIS MN 55441

Drilling Fluid

Well Hydrofractured? ☐ Yes ☐ No
From ft. to ft.

Contact's Name YO KOM, KEITH
45671 80TH ST
MINNEAPOLIS MN 55437

Use Monitor well

Casing **Drive Shoe?** ☐ Yes ☐ N

Hole Diameter

Screen

Open Hole From ft. to ft.

Make Type

Static Water Level 29 ft. from Land surface Date 1990/06/01

PUMPING LEVEL (below land surface)
ft. after hrs. pumping g.p.m.

Well Head Completion
Pitless adapter mfr Model
Casing Protection ☐ 12 in. above grade
☐ At-grade(Environmental Wells and Borings ONLY)

Grouting Information Well grouted? ☑ Yes ☐ No

Nearest Known Source of Contamination
ft. direction type
Well disinfected upon completion? ☐ Yes ☐ No

Pump ☐ Not Installed Date Installed
Mfr name
Model HP Volts
Drop Pipe Length ft. Capacity g.p.m
Type

Any not in use and not sealed well(s) on property? ☐ Yes ☐ No

Was a variance granted from the MDH for this Well? ☐ Yes ☐ No

REMARKS, ELEVATION, SOURCE OF DATA, etc.

MW-3, #90-91

MW-3, #90-91

USGS Quad: Elevation
Aquifer: Alt Id:

Well CONTRACTOR CERTIFICATION Lic. Or Reg. No. 27058
License Business Name
Name of Driller

Report Copy

HE-01205-06 (Rev. 9/96)

Unique No. 00448741

County Name Hennepin

MINNESOTA DEPARTMENT OF HEALTH

WELL AND BORING RECORD

Minnesota Statutes Chapter 1031

Update Date 1993/02/05

Entry Date 1993/02/05

Township Name	Township	Range	Dir	Section	Subsection
	29	24	W	15	DDD

Well Depth	Depth Completed	Date Well Completed
40 ft.	40 ft.	1988/10/07

Well Name MINNEAPOLIS PARK BOARD

Drilling Method

Contact's Name

MINNEAPOLIS

Drilling Fluid

Well Hydrofractured? ☐ Yes ☐ No

From ft. to ft.

Use Monitor well

Casing Drive Shoe? ☐ Yes ☐ N

Hole Diameter

Screen

Open Hole From ft. to ft.

Make Type

Static Water Level 10 ft. from Land surface Date 1988/10/07

PUMPING LEVEL (below land surface)

ft. after hrs. pumping g.p.m.

Well Head Completion

Pitless adapter mfr Model

Casing Protection ☐ 12 in. above grade

☐ At-grade(Environmental Wells and Borings ONLY)

Grouting Information Well grouted? ☑ Yes ☐ No

Nearest Known Source of Contamination

ft. direction type

Well disinfected upon completion? ☐ Yes ☐ No

Pump ☐ Not Installed Date Installed

Mfr name

Model HP Volts

Drop Pipe Length ft. Capacity g.p.m

Type

Any not in use and not sealed well(s) on property? ☐ Yes ☐ No

Was a variance granted from the MDH for this Well? ☐ Yes ☐ No

Well CONTRACTOR CERTIFICATION Lic. Or Reg. No. 27194

License Business Name

Name of Driller

REMARKS, ELEVATION, SOURCE OF DATA, etc.

BOOM ISLAND PARK

MW 9

USGS Quad: Minneapolis South Elevation

Aquifer: Alt Id:

Report Copy

HE-01205-06 (Rev. 9/96)

Unique No. 00448740

County Name Hennepin

MINNESOTA DEPARTMENT OF HEALTH

WELL AND BORING RECORD

Minnesota Statutes Chapter 1031

Update Date 1993/02/05

Entry Date 1993/02/05

Township Name	Township	Range	Dir	Section	Subsection
	29	24	W	15	DDD

Well Depth 21 ft. | Depth Completed 21 ft. | Date Well Completed 1988/10/07

Well Name MINNEAPOLIS PARK BOARD

Drilling Method

Contact's Name

MINNEAPOLIS

Drilling Fluid

Well Hydrofractured? ☐ Yes ☐ No

From ft. to ft.

Use Monitor well

Casing Drive Shoe? ☐ Yes ☐ N

Hole Diameter

Screen

Open Hole From ft. to ft.

Make Type

Static Water Level 14 ft. from Land surface Date 1988/10/07

PUMPING LEVEL (below land surface)

ft. after hrs. pumping g.p.m.

Well Head Completion

Pitless adapter mfr Model

Casing Protection ☐ 12 in. above grade

☐ At-grade(Environmental Wells and Borings ONLY)

Grouting Information Well grouted? ☑ Yes ☐ No

Nearest Known Source of Contamination

ft. direction type

Well disinfected upon completion? ☐ Yes ☐ No

Pump ☐ Not Installed Date Installed

Mfr name

Model HP Volts

Drop Pipe Length ft. Capacity g.p.m

Type

Any not in use and not sealed well(s) on property? ☐ Yes ☐ No

Was a variance granted from the MDH for this Well? ☐ Yes ☐ No

Well CONTRACTOR CERTIFICATION Lic. Or Reg. No. 27194

License Business Name

Name of Driller

REMARKS, ELEVATION, SOURCE OF DATA, etc.

BOOM ISLAND PARK

MW 8

USGS Quad: Minneapolis South Elevation

Aquifer: Alt Id:

Report Copy

HE-01205-06 (Rev. 9/96)

Unique No. 00468119

County Name Hennepin

MINNESOTA DEPARTMENT OF HEALTH

WELL AND BORING RECORD

Minnesota Statutes Chapter 1031

Update Date 1995/05/05

Entry Date 1995/05/05

Township Name	Township	Range	Dir	Section	Subsection
	29	24	W	15	

Well Depth 35 ft. | Depth Completed 35 ft. | Date Well Completed 1990/08/13

Well Name MW-5

Drilling Method

Well Owner's Name MW-5
2322 WASHINGTON N AV
MINNEAPOLIS MN 55418

Drilling Fluid

Well Hydrofractured? ☐ Yes ☐ No
From ft. to ft.

Contact's Name HOLDIAY, INC.
45671 80TH W ST
MINNEAPOLIS MN 55437

Use Monitor well

Casing Drive Shoe? ☐ Yes ☐ N

Hole Diameter

Screen

Open Hole From ft. to ft.

Make Type

Static Water Level 30 ft. from Land surface Date 1990/08/13

PUMPING LEVEL (below land surface)
ft. after hrs. pumping g.p.m.

Well Head Completion
Pitless adapter mfr Model
Casing Protection ☐ 12 in. above grade
☐ At-grade(Environmental Wells and Borings ONLY)

Grouting Information Well grouted? ☑ Yes ☐ No

Nearest Known Source of Contamination
ft. direction type
Well disinfected upon completion? ☐ Yes ☐ No

Pump ☐ Not Installed Date Installed
Mfr name
Model HP Volts
Drop Pipe Length ft. Capacity g.p.m
Type

Any not in use and not sealed well(s) on property? ☐ Yes ☐ No

Was a variance granted from the MDH for this Well? ☐ Yes ☐ No

REMARKS, ELEVATION, SOURCE OF DATA, etc.

MW-5, #90-142

USGS Quad: Elevation
Aquifer: Alt Id:

Well CONTRACTOR CERTIFICATION Lic. Or Reg. No. 27058
License Business Name
Name of Driller

Report Copy

HE-01205-06 (Rev. 9/96)

Unique No. 00468120

County Name Hennepin

MINNESOTA DEPARTMENT OF HEALTH

WELL AND BORING RECORD

Minnesota Statutes Chapter 1031

Update Date 1995/05/31

Entry Date 1995/05/05

Township Name	Township	Range	Dir	Section	Subsection
	29	24	W	15	

Well Depth 35 ft. | Depth Completed 35 ft. | Date Well Completed 1990/08/19

Well Name MW-4

Drilling Method

Drilling Fluid

Well Hydrofractured? ☐ Yes ☐ No

From ft. to ft.

Well Owner's Name MW-4
2322 WASHINGTON N AV
MINNEAPOLIS MN 55418

Use Monitor well

Contact's Name HOLIDAY, INC.
45671 80TH W ST
MINNEAPOLIS MN 55437

Casing | Drive Shoe? ☐ Yes ☐ N | Hole Diameter

Screen | Open Hole From ft. to ft.

Make Type

Static Water Level 30 ft. from Land surface Date 1990/08/13

PUMPING LEVEL (below land surface)

ft. after hrs. pumping g.p.m.

Well Head Completion

Pitless adapter mfr Model

Casing Protection ☐ 12 in. above grade

☐ At-grade(Environmental Wells and Borings ONLY)

Grouting Information Well grouted? ☑ Yes ☐ No

Nearest Known Source of Contamination

ft. direction type

Well disinfected upon completion? ☐ Yes ☐ No

Pump ☐ Not Installed Date Installed

Mfr name

Model HP Volts

Drop Pipe Length ft. Capacity g.p.m

Type

Any not in use and not sealed well(s) on property? ☐ Yes ☐ No

Was a variance granted from the MDH for this Well? ☐ Yes ☐ No

REMARKS, ELEVATION, SOURCE OF DATA, etc.

MW-4, #90-142

USGS Quad: Elevation

Aquifer: Alt Id:

Well CONTRACTOR CERTIFICATION Lic. Or Reg. No. 27058

License Business Name

Name of Driller

Report Copy

HE-01205-06 (Rev. 9/96)

Unique No. 00537634

County Name Hennepin

MINNESOTA DEPARTMENT OF HEALTH

WELL AND BORING RECORD

Minnesota Statutes Chapter 1031

Update Date 1995/05/09

Entry Date 1995/04/07

Township Name	Township	Range	Dir	Section	Subsection
	29	24	W	15	

Well Depth 30 ft. | Depth Completed 30 ft. | Date Well Completed 1994/01/21

Well Name

Drilling Method

Contact's Name
2306 WASHINGTON N AV
MINNEAPOLIS MN

Drilling Fluid

Well Hydrofractured? ☐ Yes ☐ No
From ft. to ft.

Use Other (specify in remarks)

Casing Drive Shoe? ☐ Yes ☐ N

Hole Diameter

Screen

Open Hole From ft. to ft.

Make Type

Static Water Level ft. from Date

PUMPING LEVEL (below land surface)
ft. after hrs. pumping g.p.m.

Well Head Completion
Pitless adapter mfr Model
Casing Protection ☐ 12 in. above grade
☐ At-grade(Environmental Wells and Borings ONLY)

Grouting Information Well grouted? ☑ Yes ☐ No

Nearest Known Source of Contamination
ft. direction type
Well disinfected upon completion? ☐ Yes ☐ No

Pump ☐ Not Installed Date Installed
Mfr name
Model HP Volts
Drop Pipe Length ft. Capacity g.p.m
Type

Any not in use and not sealed well(s) on property? ☐ Yes ☐ No

Was a variance granted from the MDH for this Well? ☐ Yes ☐ No

Well CONTRACTOR CERTIFICATION Lic. Or Reg. No. 71536
License Business Name
Name of Driller

REMARKS, ELEVATION, SOURCE OF DATA, etc.

USE: SOIL VENT

USGS Quad: Elevation
Aquifer: Alt Id:

Report Copy

HE-01205-06 (Rev. 9/96)

Unique No. 00492578

County Name Hennepin

MINNESOTA DEPARTMENT OF HEALTH
WELL AND BORING RECORD
Minnesota Statutes Chapter 1031

Update Date 1995/05/05

Entry Date 1995/05/05

Township Name	Township	Range	Dir	Section	Subsection
	29	24	W	15	

Well Depth	Depth Completed	Date Well Completed
16 ft.	16 ft.	1991/06/20

Well Name

Drilling Method

Well Owner's Name
RAMSEY NE ST
MINNEAPOLIS MN 55413

Drilling Fluid

Well Hydrofractured? ☐ Yes ☐ No
From ft. to ft.

Use Monitor well

Contact's Name MCDA
331 2ND S AV
MINNEAPOLIS MN 55401

Casing **Drive Shoe?** ☐ Yes ☐ N

Hole Diameter

Screen

Open Hole From ft. to ft.

Make Type

Static Water Level 11 ft. from Land surface Date 1990/06/20

PUMPING LEVEL (below land surface)
ft. after hrs. pumping g.p.m.

Well Head Completion
Pitless adapter mfr Model
Casing Protection ☐ 12 in. above grade
☐ At-grade(Environmental Wells and Borings ONLY)

Grouting Information Well grouted? ☑ Yes ☐ No

Nearest Known Source of Contamination
ft. direction type
Well disinfected upon completion? ☐ Yes ☐ No

Pump ☐ Not Installed Date Installed
Mfr name
Model HP Volts
Drop Pipe Length ft. Capacity g.p.m
Type

Any not in use and not sealed well(s) on property? ☐ Yes ☐ No

Was a variance granted from the MDH for this Well? ☐ Yes ☐ No

Well CONTRACTOR CERTIFICATION Lic. Or Reg. No. 34050
License Business Name
Name of Driller

USGS Quad: Elevation
Aquifer: Alt Id:

Report Copy

HE-01205-06 (Rev. 9/96)

Unique No. 00624420

County Name Hennepin

MINNESOTA DEPARTMENT OF HEALTH

WELL AND BORING RECORD

Minnesota Statutes Chapter 1031

Update Date 2005/03/11

Entry Date 1999/07/13

Township Name	Township	Range	Dir	Section	Subsection
	29	24	W	15	

Well Depth	Depth Completed	Date Well Completed
37 ft.	36 ft.	1999/02/16

Well Name DWORSKY SECOND STREET PR

Drilling Method Auger (non-specified)

Well Owner's Name DWORSKY SECOND STREET PROPERTI
1625 2 N ST
MINNEAPOLIS MN

Drilling Fluid

Well Hydrofractured? ☐ Yes ☑ No
From ft. to ft.

Contact's Name DWORSKY SECOND STREET PROPERTI
800 HAMPDEN AV
ST PAUL MN 55114

Use Monitor well

Casing **Drive Shoe?** ☐ Yes ☑ N

Hole Diameter
in. to 37 ft

Casing Diameter **Weight(lbs/ft)**
2 in. to 26 ft 0.69

GEOLOGICAL MATERIAL	COLOR	HARDNESS	FROM	TO
SANDY CLAY	DK. BR	MEDIUM	0	3
SAND	BROW	MEDIUM	3	37

Screen Y

Open Hole From ft. to ft.

Make COOK Type L

Diameter	Slot	Length	Set	Fitting
2	10	10	26 ft. to 36 ft	

Static Water Level 30 ft. from Date 1999/02/16

PUMPING LEVEL (below land surface)
ft. after hrs. pumping g.p.m.

Well Head Completion
Pitless adapter mfr Model
Casing Protection Y ☐ 12 in. above grade
☐ At-grade(Environmental Wells and Borings ONLY)

Grouting Information Well grouted? ☑ Yes ☐ No

Material	From	To (ft.)	Amount(yds/bags)	
G	0	20	2	S
B	20	23	1	S

Nearest Known Source of Contamination
ft. direction type
Well disinfected upon completion? ☐ Yes ☑ No

Pump ☑ Not Installed Date Installed N
Mfr name
Model HP Volts
Drop Pipe Length ft. Capacity g.p.m
Type

Any not in use and not sealed well(s) on property? ☐ Yes ☑ No

Was a variance granted from the MDH for this Well? ☐ Yes ☑ No

USGS Quad: Elevation
Aquifer: Alt Id:

Well CONTRACTOR CERTIFICATION Lic. Or Reg. No. 34625
License Business Name
Name of Driller THEIN, M.

Report Copy

HE-01205-06 (Rev. 9/96)

Unique No. 00507955

County Name Hennepin

MINNESOTA DEPARTMENT OF HEALTH

WELL AND BORING RECORD

Minnesota Statutes Chapter 1031

Update Date 1993/02/05

Entry Date 1993/02/05

Township Name	Township	Range	Dir	Section	Subsection
	29	24	W	15	

Well Depth 99 ft. | Depth Completed 98 ft. | Date Well Completed 1989/08/03

Well Name UNION SCRAP IRON

Drilling Method

Drilling Fluid

Well Hydrofractured? ☐ Yes ☐ No

From ft. to ft.

Use Monitor well

Casing — Drive Shoe? ☐ Yes ☐ N

Hole Diameter

Screen

Open Hole From ft. to ft.

Make Type

Static Water Level 0 ft. from Land surface Date 1989/08/03

PUMPING LEVEL (below land surface)

ft. after hrs. pumping g.p.m.

Well Head Completion

Pitless adapter mfr Model

Casing Protection ☐ 12 in. above grade

☐ At-grade(Environmental Wells and Borings ONLY)

Grouting Information Well grouted? ☑ Yes ☐ No

Nearest Known Source of Contamination

ft. direction type

Well disinfected upon completion? ☐ Yes ☐ No

Pump ☐ Not Installed Date Installed

Mfr name

Model HP Volts

Drop Pipe Length ft. Capacity g.p.m

Type

Any not in use and not sealed well(s) on property? ☐ Yes ☐ No

Was a variance granted from the MDH for this Well? ☐ Yes ☐ No

USGS Quad: Minneapolis North Elevation

Aquifer: Alt Id:

Well CONTRACTOR CERTIFICATION Lic. Or Reg. No. 34050

License Business Name

Name of Driller

Report Copy

HE-01205-06 (Rev. 9/96)

APPENDIX M

JOHN C. LICHTER, P.E.

PROJECT PRINCIPAL/CIVIL ENGINNER

EDUCATION

1972, University of Illinois, Urbana, Illinois
B.S./ Civil Engineering, Emphasis in Environmental Engineering

REGISTRATIONS/CERTIFICATIONS

Professional Engineer: Minnesota, Wisconsin, Iowa, Michigan, Nebraska, Kansas, Missouri, Arizona, South Dakota, Colorado, Nevada, Utah, Illinois, Indiana, North Carolina, Mississippi, Kentucky, Georgia and Tennessee
Registered Environmental Site Assessor: California
Registered Groundwater Professional: Iowa
Asbestos Inspector: Minnesota
Certified Designer of Stormwater Pollution Prevention plans: Minnesota
Department of Homeland Security – Authorized CVI user

PROFESSIONAL MEMBERSHIPS

Air and Waste Management Association
American Society of Civil Engineers

SELECTED PROFESSIONAL EXPERIENCE

- A Principal of the firm with 30 years of experience as a project manager on engineering design, site remediation, site assessment and environmental compliance projects.
- Responsible for: process engineering design, utility design and management, rate study preparation, pretreatment system design, water supply and distribution design, environmental site assessment work for property transfer and environmental compliance, Underground storage tank (UST) removal projects, SARA compliance work, contract administration, land disposal site design, hydrogeological investigation, waste to energy system analyses and implementation, materials recovery analysis, RCRA and CERCLA site investigation compliance work, permitting, and product compliance analyses.

Environmental Site Assessment:
Has significant expertise and experience in Phase I and Phase II environmental site assessments (ESA). He has conducted ESAs on over 500 sites varying from open, undeveloped land to occupied commercial and industrial sites covering several square city blocks. Successfully completed soil/groundwater remediation, hazardous waste clean-up, tank-removals and remedial work at affected sites to the satisfaction of developers and their lenders. Experienced with all types of interested parties (buyers, developers, lenders, lessees, and stockholders). Has assessed potential environmental compliance issues for companies in several states. Mr. Lichter has managed environmental remediation projects at several Brownfield sites and he has entered many projects into voluntary clean up programs and obtained assurance letters from regulatory agencies.

13400 15TH AVENUE NORTH • MINNEAPOLIS, MN 55441
PHONE (763) 489-3100 • FAX (763) 489-3101 • E-MAIL JOHN.LICHTER@LIESCH.COM

JOHN C. LICHTER, P.E.

Process Engineering:
Experience in process engineering includes designing and developing pretreatment facilities for industrial waste treatment, paper felt operations and metal finishers. He has completed several projects assessing products for compliance with EU, RoHS and other North American Agency requirements.

Assists in the completion of sanitary sewer infiltration/inflow (I/I) studies for municipalities. His I/I experience includes approximately thirty projects in the upper Midwest. These projects included all phases of I/I and sewer system evaluation survey work, many of which were located in the Minneapolis/St. Paul area.

Building Services:
Mr. Lichter has completed many projects including assessment and characterization of building systems and implementation of remedial measures or material abatement. He has managed indoor air quality projects assessing industrial emissions, mold and workplace exposures. In addition he has developed contract documents for the abatement of asbestos, lead paint and other hazardous materials.

Storage Tank Removal/Regulatory Compliance:
Has managed dozens of tank removals and site remediation projects throughout the United States. Assists clients with all types of regulatory compliance issues including closure, monitoring, site remediation, financial assurance and Petrofund reimbursement. Tank projects he has managed include petroleum fuels, chlorinated solvents, non-balogenated solvents, acid/caustic solutions, pesticide products, raw materials and reactive compounds at military facilities.

Solid Waste:
Completes the preparation of solid waste management plans; feasibility studies for solid waste processing facilities; review of Environmental Assistance applications; landfill siting, evaluation, hydrogeological investigation and design; transfer station design and construction. Waste disposal sites, transfer stations composing and recycling facilities have been designed and permitted as part of bis project activities.

Hazardous Waste:
Prepares RCRA Part B permit applications for facilities containing hazardous materials, closure plans for hazardous waste storage facilities, and UST notifications. Conducts remedial investigations of contaminated sites and coordinates emergency response actions for clean-up, preplanned environmental audits, RCRA compliance and permit records for various clients.

Industrial Waste:
He has prepared pretreatment feasibility studies for industries generating wastes regulated under federal categorical standards and subject to strength surcharges from local wastewater authorities. Develops discharge monitoring programs and has played an integral role in facility permitting and landfill co-

13400 15TH AVENUE NORTH • MINNEAPOLIS, MN 55441
PHONE (763) 489-3100 • FAX (763) 489-3101 • E-MAIL JOHN.LICHTER@LIESCH.COM

disposal permitting. In addition, has completed the design of operating pretreatment systems.

Groundwater:
Has participated in several water utilization and management projects. Experience ranges from the design of municipal water supply wells to troubleshooting groundwater and foundation problems. Participated in a study to determine the effect of foundation drain discharges and peak flow prediction to a typical sanitary sewer system.

Site Remediation:
He has managed or been on the design team of several site remediation projects. Affected media include soil and groundwater from landfills, storage tanks, junkyards, and industrial activities. Remediation methods employed include excavation, thermal treatment, soil vapor extraction, air sparging, air stripping, groundwater extraction and treatment, solvent washing, bioventing and bioremediation.

Environmental Compliance:
Has participated in a wide variety of environmental compliance activities. Compliance areas include air permitting, SARA reporting, stormwater NPDES permitting, spill prevention control and counter measure (SPCC) planning, RCRA and waste disposal compliance, asbestos management, storage tank issues and wastewater discharge issues.

Industrial Facilities:
Has completed environmental work for the following industries: agricultural operations and retail sales, construction and brownfield redevelopment, food processing (meat, dairy, egg, vegetable and brewing), lumber and wood products, metal products and metal finishing, mining, munitions manufacturing, public utilities, pulp and paper manufacturing, waste treatment, hazardous waste processing, landfills, medical supplies, glass, fiberglass and ceramics manufacturing, automobile and truck parts manufacturing, cement and concrete products, chemical manufacturing, dry cleaning, printing, leather products, electronic equipment, telecommunications, railroads, pipe line, fuel storage and industrial machinery.

PUBLICATIONS AND PRESENTATIONS

"Managing Environmental Liability in Public Sector Real Estate transactions" Presented at the Minnesota Association of City Attorneys Educational Conference, February 9, 2007.

"Environmental Due Diligence and Managing Risks" Presented to the Risk Management Association, Minnesota Chapter, October 13, 2004.

"Stormwater NPDES Permitting for Industrial Activities" Presented as part of a Lorman Educational Seminar, Bloomington, Minnesota, October 13, 2005.

13400 15TH AVENUE NORTH • MINNEAPOLIS, MN 55441
PHONE (763) 489-3100 • FAX (763) 489-3101 • E-MAIL JOHN.LICHTER@LIESCH.COM

JOHN C. LICHTER, P.E.

"Going Beyond ASTM Phase I Environmental Assessments" Presented at a seminar entitled *Managing Environmental Risk* sponsored by Lindquist & Vennum PLLP, September 9, 1999.

"Dealing with On-site Contamination as Part of a Real Estate Transaction" presented at the MPCA Annual Hazardous Waste Conference, May 20, 1999.

DEPOSITIONS AND TRIAL EXPERIENCE

Angeles Corp. vs Yocum Oil, et al.

Represented defendant. Provided deposition 1998±

Great Dane vs City of Roseville, et al.

Represented defendant. Provided deposition 1997±

Sylvester Brothers Development Company vs Great Central Insurance Co., et al.
State of Minnesota-District Court
Anoka County-Tenth Judicial District

Represented plaintiff. Provided deposition testimony in 1990.

EMPLOYMENT HISTORY

- Project Manager and Civil Engineer with Liesch Associates, Inc. since 1988
- Project Manager and Engineer with E.A. Hickok & Associates, Inc. 1982-1988
- Project Manager and Engineer with Professional Service Group, 1978-1982
- Project Engineer with Henningson, Durham, Richardson 1974-1978
- Engineer with Minnesota Pollution Control Agency 1972-1974

13400 15TH AVENUE NORTH • MINNEAPOLIS, MN 55441
PHONE (763) 489-3100 • FAX (763) 489-3101 • E-MAIL JOHN.LICHTER@LIESCH.COM

MARK S. MILLER

PROJECT MANAGER/ENVIRONMENTAL SCIENTIST/AQUATIC BIOLOGIST

EDUCATION

1979, Bemidji State University, Bemidji, Minnesota
B.S./ Aquatic Biology
1996, Environmental Technology Center, Chicago, Illinois
Corps of Engineers Wetland Delineation Course

REGISTRATIONS/CERTIFICATIONS

Certified Fisheries Scientist
Asbestos Inspector: Minnesota
Erosion and Sediment Control Plan Design

PROFESSIONAL MEMBERSHIPS

American Fisheries Society
North American Lake Management Society

SELECTED PROFESSIONAL EXPERIENCE

- Has over 30 years of experience as an environmental scientist and project manager.

- Has delineated wetlands for Ryan Companies and Duke Weekes. Has prepared wetland mitigation plans for Waste Management, Inc. and Duke Weekes.

- Is project manager for NPDES storm water runoff monitoring programs at the Metropolitan Airport Commission; delineation/identification of wetland areas; identification of impacts to damaged biological systems; enhancement of existing wetlands; creation of artificial wetlands; and the collection, analysis and interpretation of biological and water quality data for investigations to reduce nutrient and sediment loadings and to mitigate the effects of acid rain on aquatic ecosystems and to reduce nutrient and sediment loadings. Activities include preparation of monitoring plans, monitoring site selection/evaluation, analysis/interpretation of water quality data, development and implementation of fish management plans, aquatic biota collection and analysis and report writing.

- Has significant experience in conducting and managing Phase I and II environmental site assessments (ESAs), remediation projects and underground storage tank investigation and remediation. He has conducted ESAs on over 300 sites varying from open, undeveloped land to occupied commercial and industrial sites covering several square city blocks including EPA Superfund Sites. Successfully completed soil/groundwater remediation, hazardous waste clean-up, tank-removals and remedial work at affected sites to the satisfaction of regulatory agencies, developers and their lenders. Experienced with all types of interested parties (buyers, developers, lenders, lessees, and stockholders). Mr. Miller has managed environmental remediation projects and he has entered many projects into voluntary clean up programs and obtained assurance letters from regulatory agencies.

13400 15TH AVENUE NORTH • MINNEAPOLIS, MN 55441
PHONE (763) 489-3100 • FAX (763) 489-3101 • E-MAIL MARK.MILLER@LIESCH.COM

MARK S. MILLER

- Completed projects for area watershed districts that included: managing restoration projects, preparing monitoring programs, designing restoration alternatives, conducting nutrient and sediment loading studies and preparing annual watershed reports for the watersheds. Presents information obtained from watershed projects to the watershed boards.

- Has completed fish population assessments for Cliff Erie, LLC and others

- Completed Brownfield redevelopment projects for Ryan

PATENTS AND PUBLICATIONS

"Reducing Sediment Phosphorous Release Rates in Long Lake through the use of Calcium Nitrate," Lake and Reservoir Management, 1984, North American Lake Management Society.

"An Unexpected Source of Phosphorous," Lake and Reservoir Management, 1985, North American Lake Management Society.

"Investigation of Internal Loading Sources," Lake and Reservoir Management, 1985, North American Lake Management Society.

13400 15TH AVENUE NORTH • MINNEAPOLIS, MN 55441
PHONE (763) 489-3100 • FAX (763) 489-3101 • E-MAIL MARK.MILLER@LIESCH.COM