9.25.2017

North Service Area Master Plan

North Commons Recreation Center

Agenda

1. Welcome/ Project Update
2. Data Review
   - Demographics
   - Inventory/Facility Mapping
3. Small Group Exercise
4. Public Comment
5. Work Group (Subcommittee) Time
6. Adjourn

1 Welcome / Project Update

- **Summer Engagement**
- **Community Connectors**
- **Northside Parks Tour**

COMMUNITY ENGAGEMENT RESULTS

Data through 8/24 only (still ongoing)

NEW FACILITIES

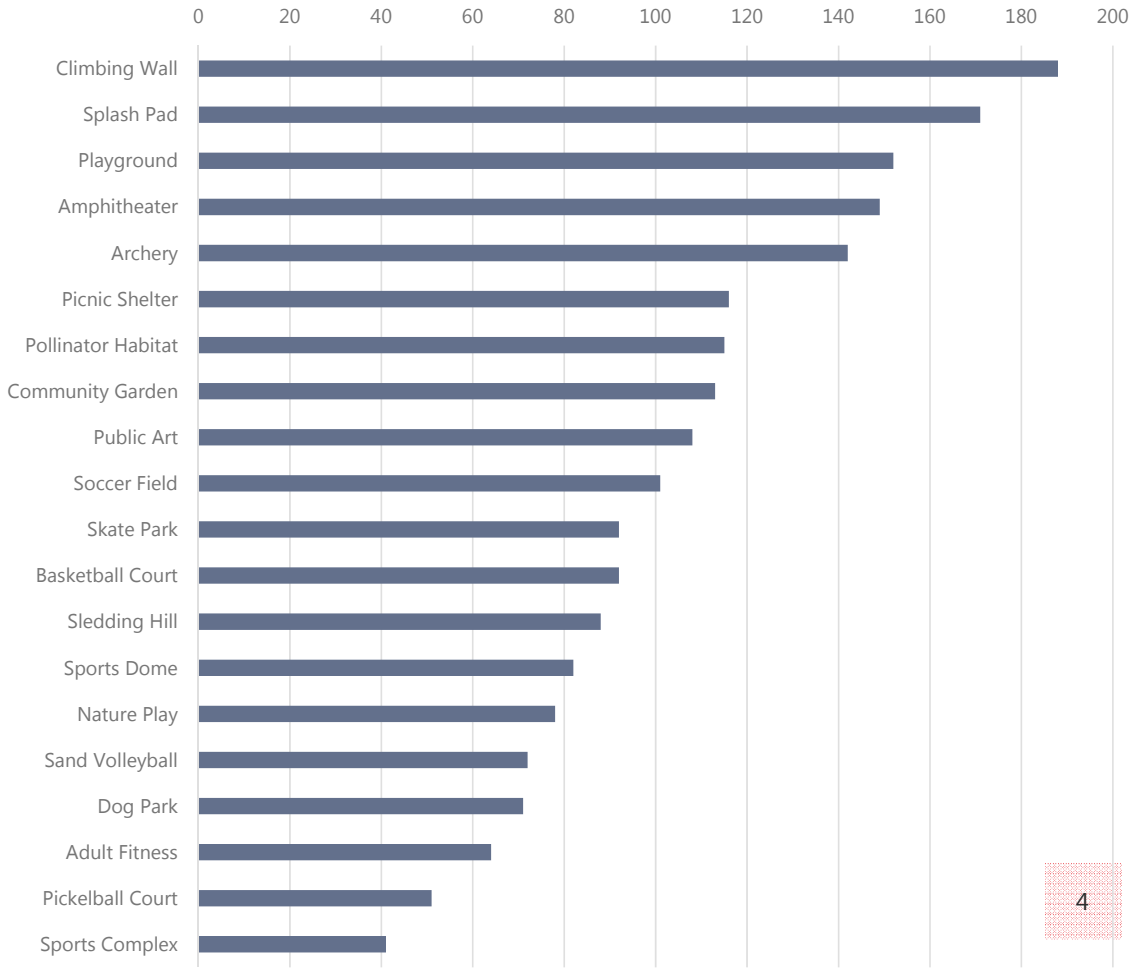

COMMUNITY ENGAGEMENT RESULTS

Data through 8/24 only (still ongoing)

EXISTING FACILITIES

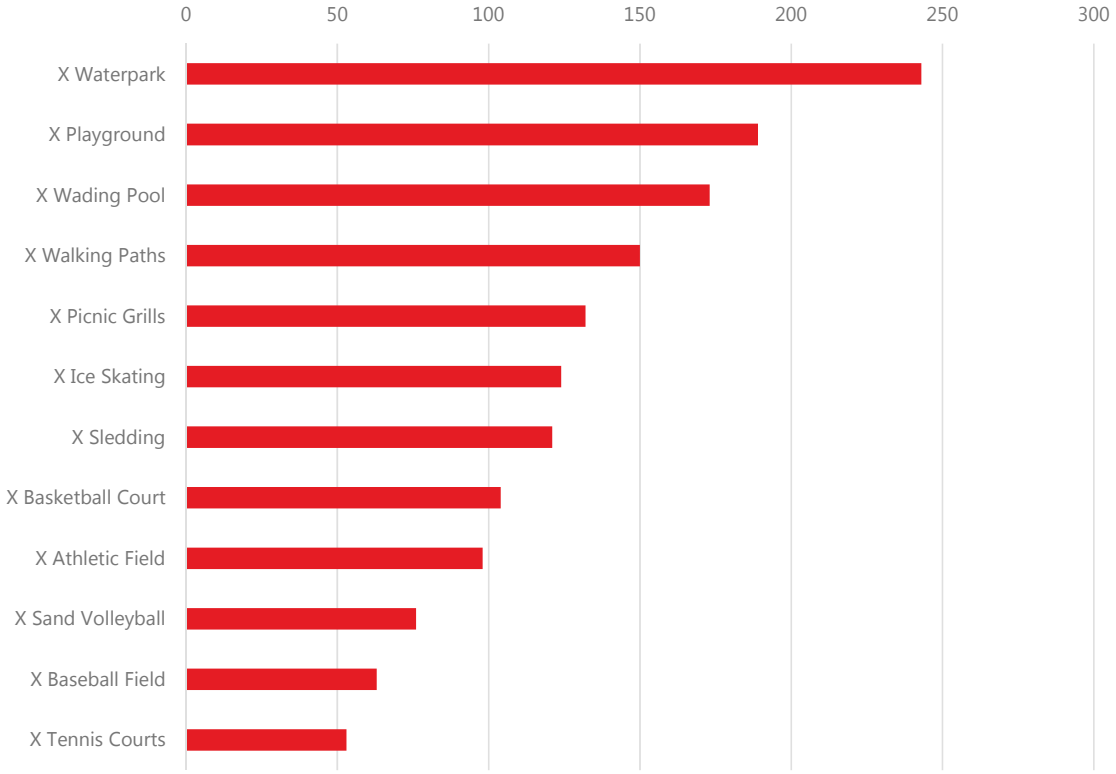

2

Data Review

- **Demographics**
- **Inventory/Facility Mapping**

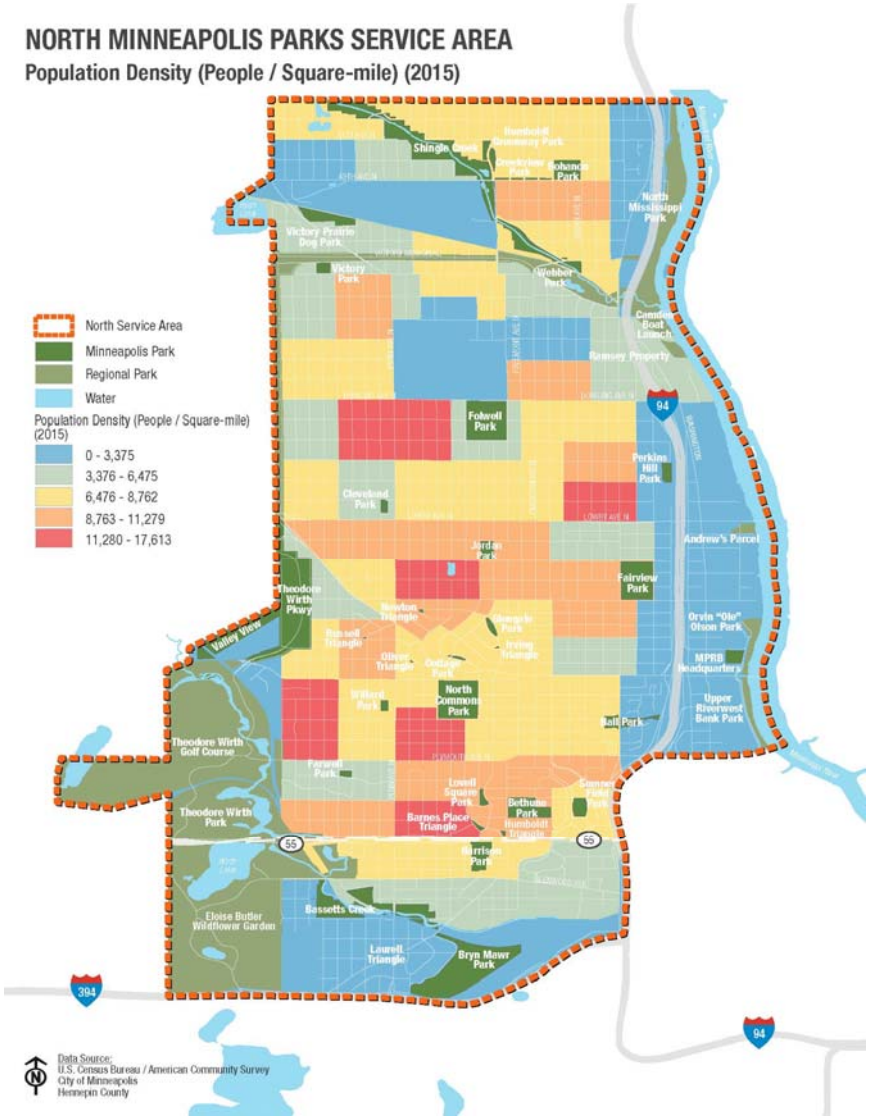

Demographics

North Service Area

Demographic information is sourced through:

- U.S. Census Bureau/American Community Survey
- City of Minneapolis
- Hennepin County
- Metropolitan Council
- *ESRI*
- *Center for Earth, Energy, Democracy (CEED)*

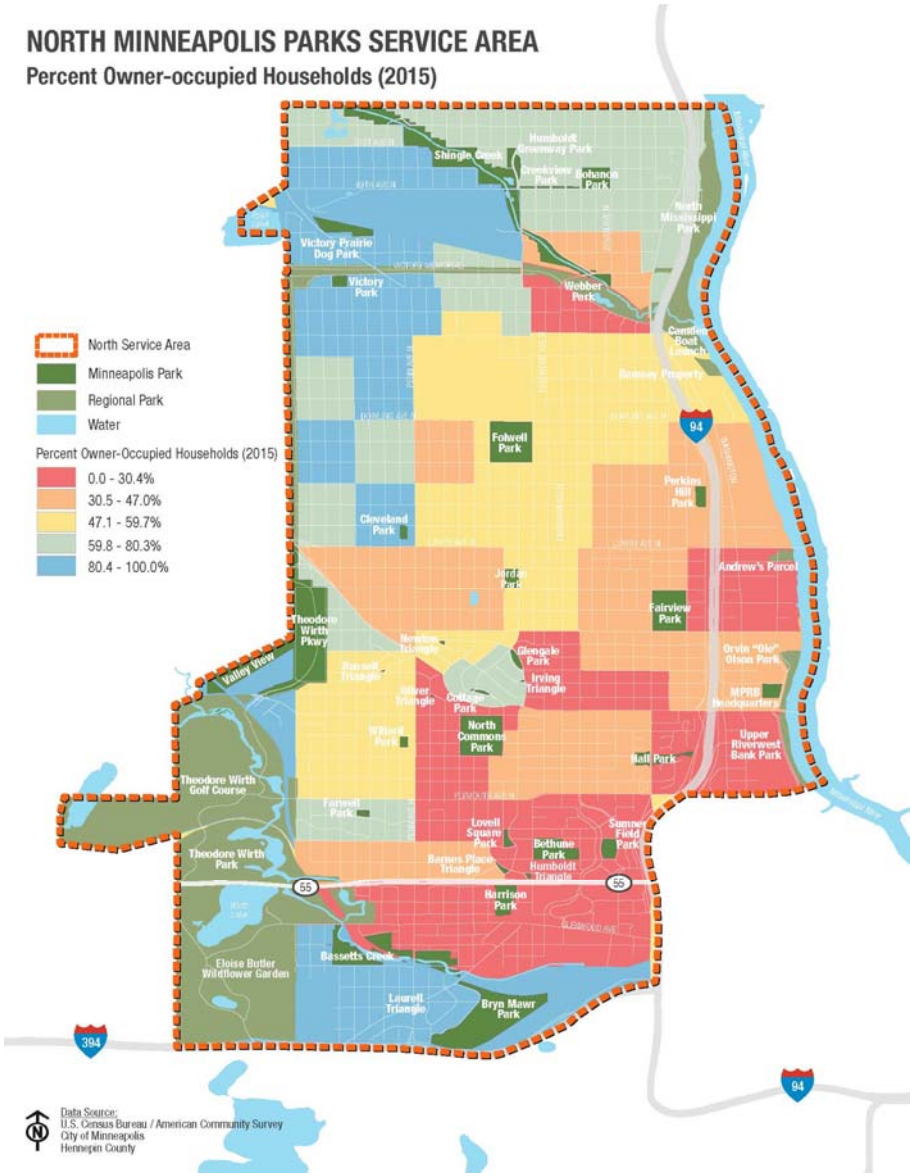

How do we use this data?

- Service Area Wide Trends
- Identify Large Scale Issues/ Opportunities
- Inform Individual Park Plans
- Develop New Questions

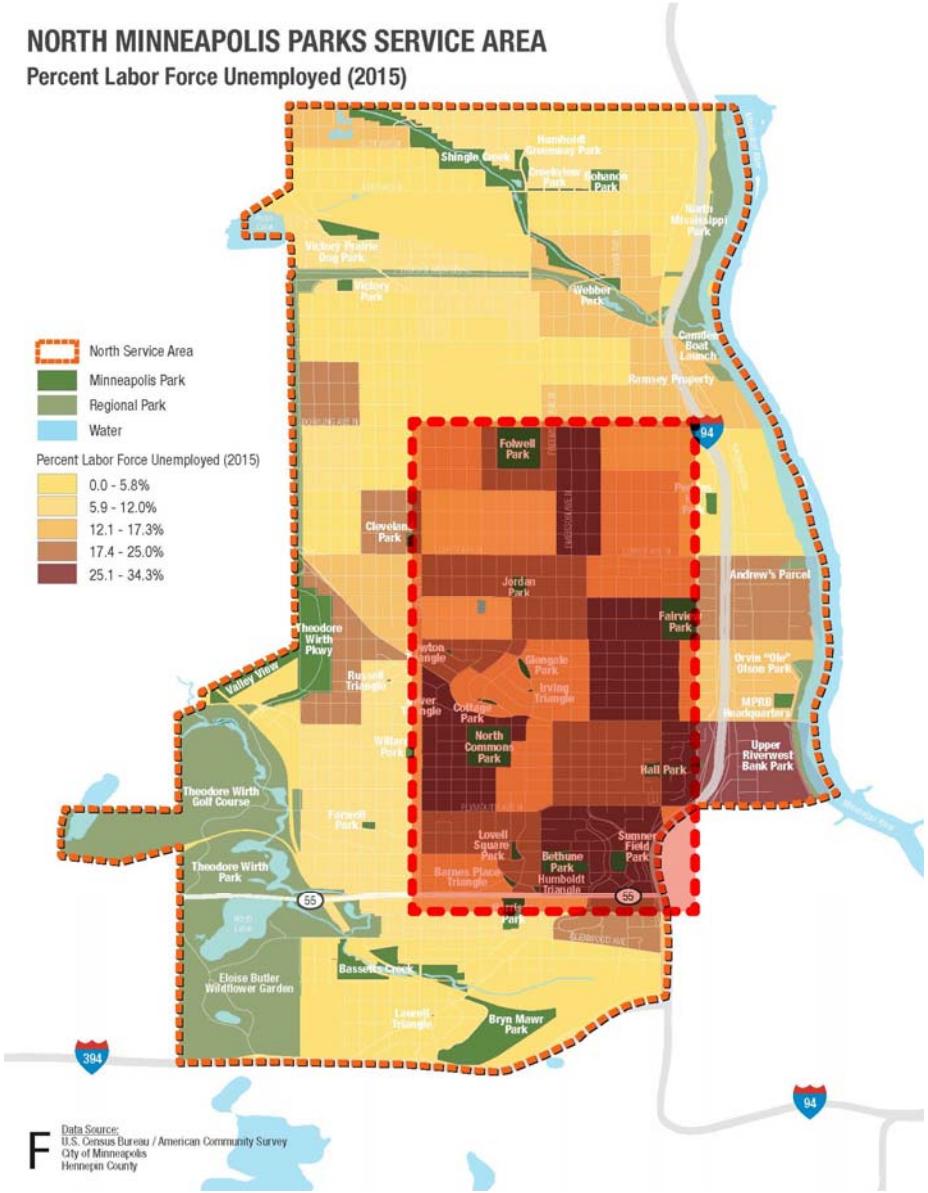

How do we use this data?

- **Service Area Wide Trends**
- Identify Large Scale Issues/ Opportunities
- Inform Individual Park Plans
- Develop new questions

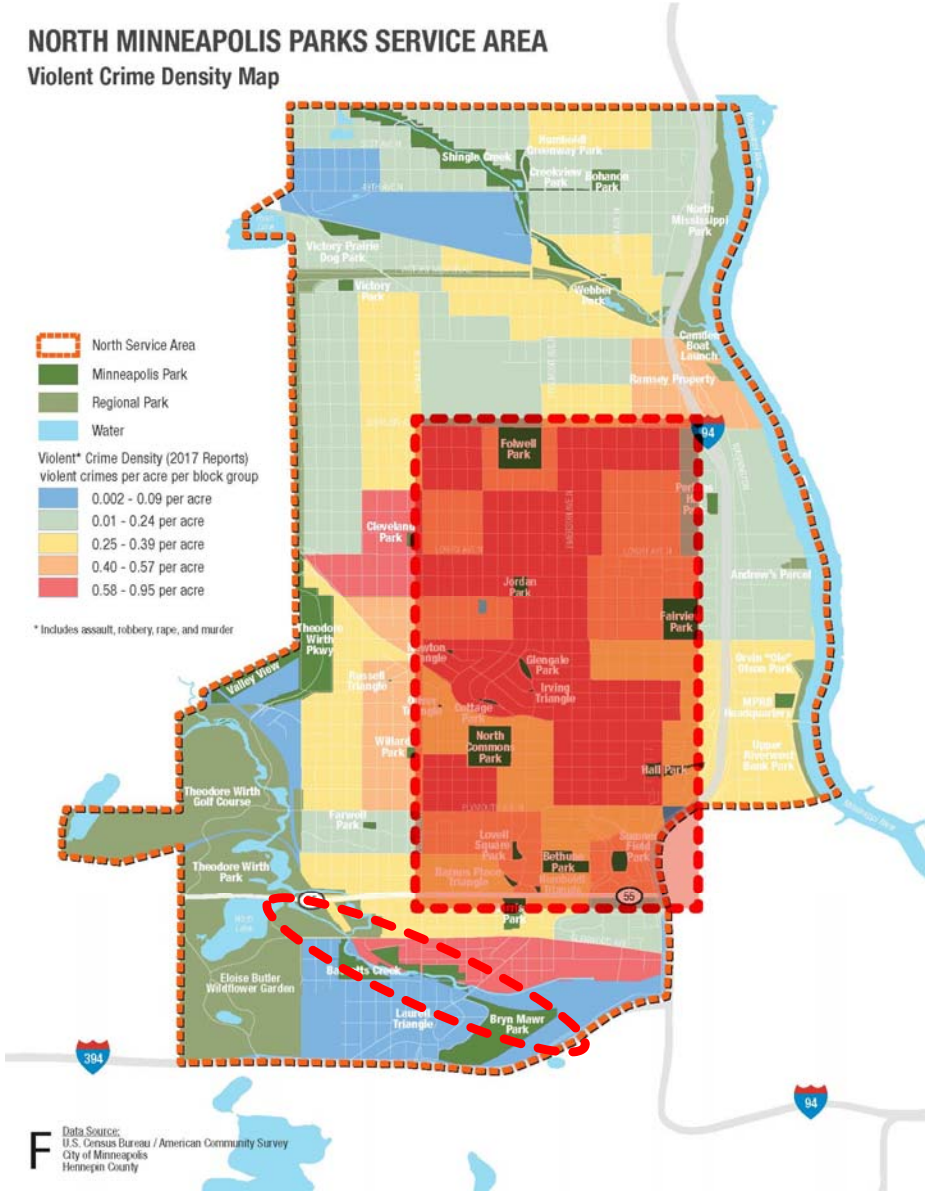

How do we use this data?

- **Service Area Wide Trends**
- Identify Large Scale Issues/ Opportunities
- Inform Individual Park Plans
- Develop new questions

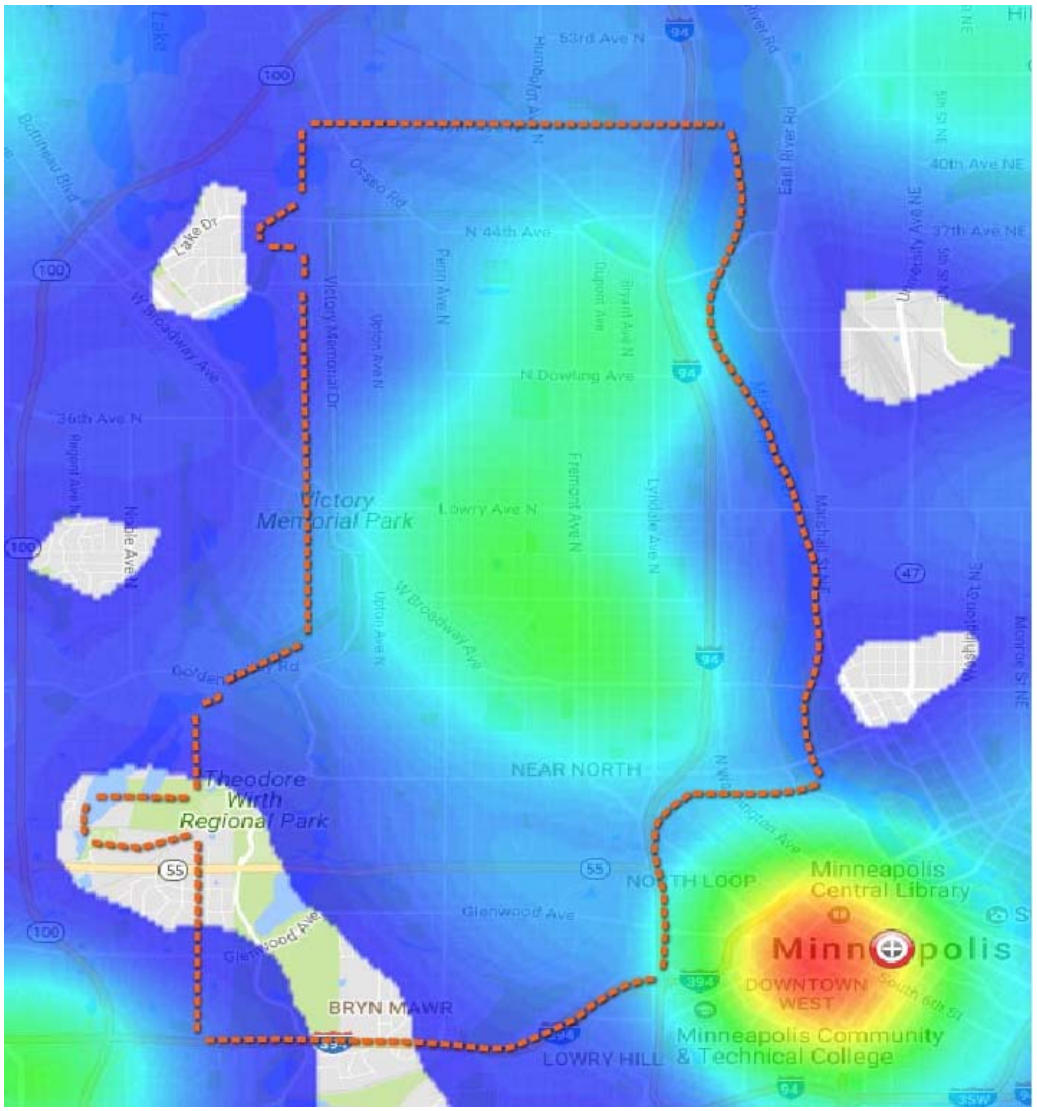

Crime

- Service Area Wide Trends
  - Look at other sources –
  - Community crime mapping

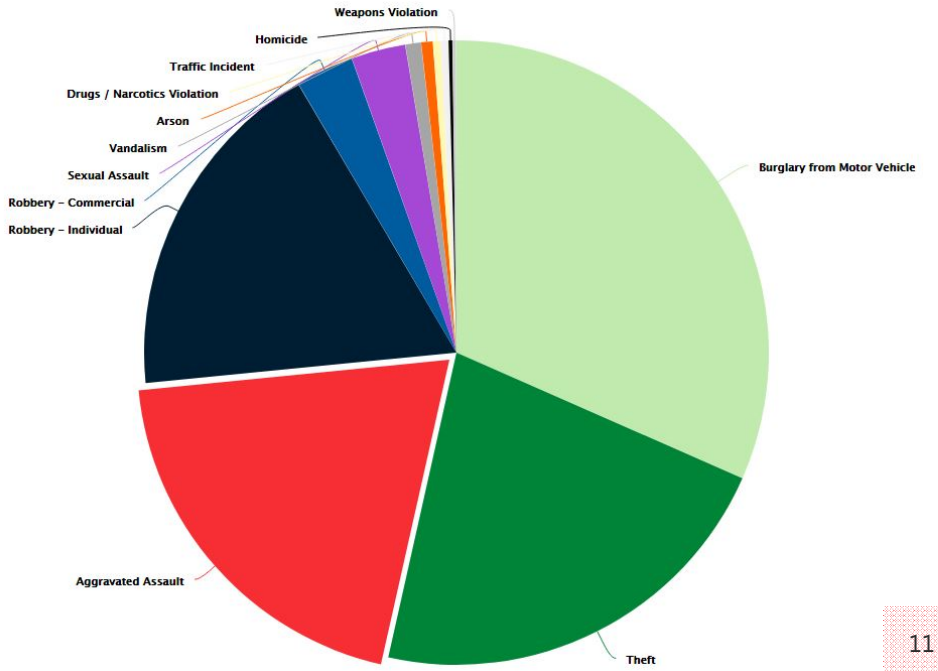

Crime

- **Day of the week by hour – avg. 2016**

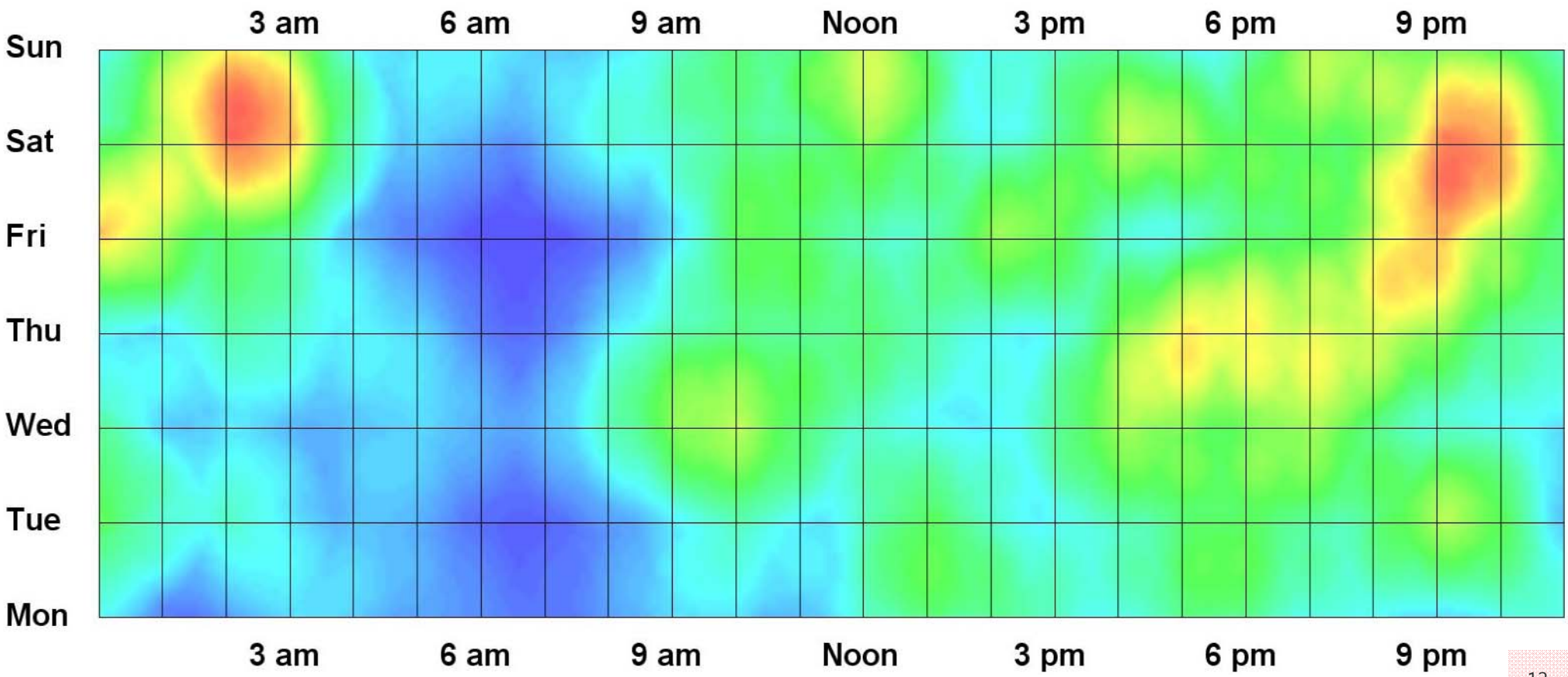

How do we use this data?

- Service Area Wide Trends
- **Identify Large Scale Issues/ Opportunities**
- Inform Individual Park Plans
- Develop new questions

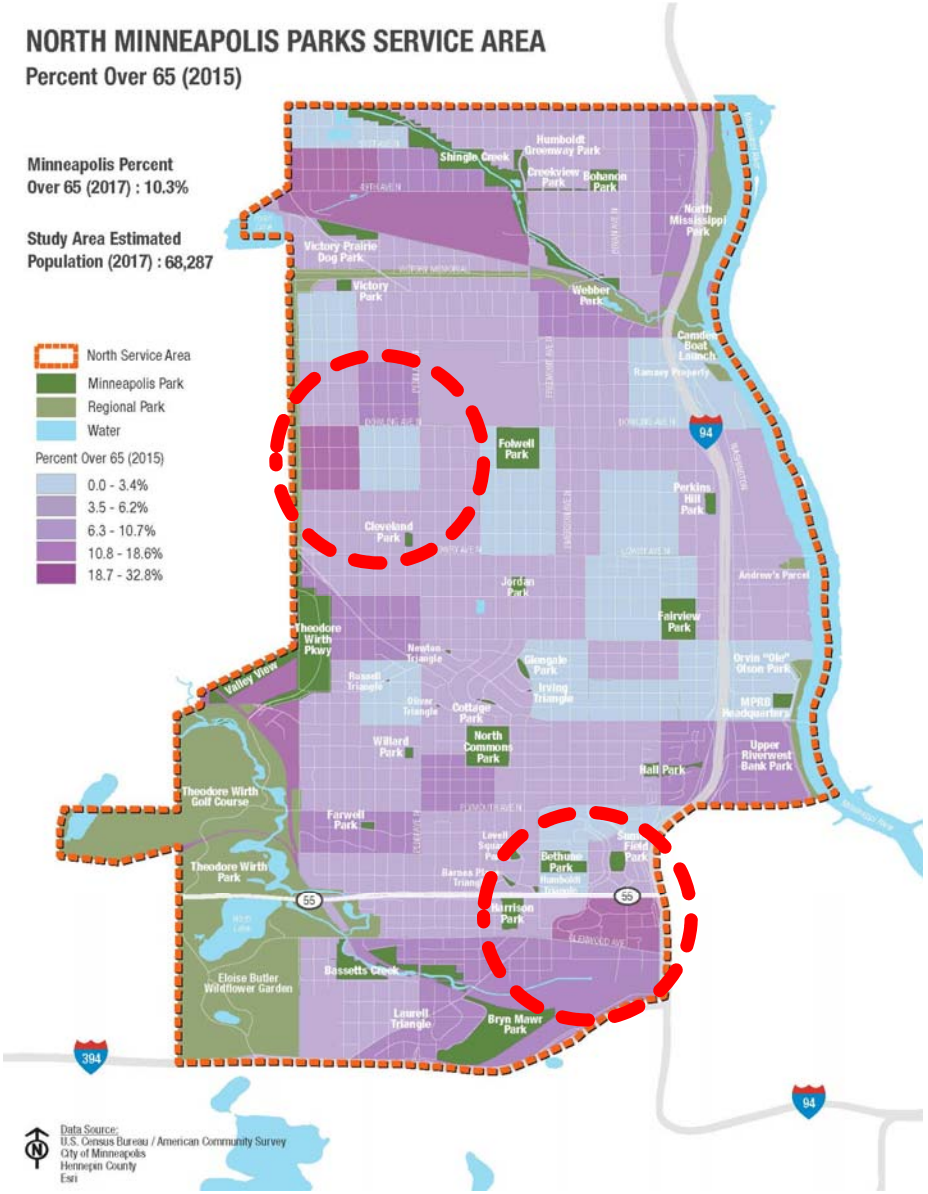

How do we use this data?

- Service Area Wide Trends
- Identify Large Scale Issues/ Opportunities
- **Inform Individual Park Plans**
- Develop new questions

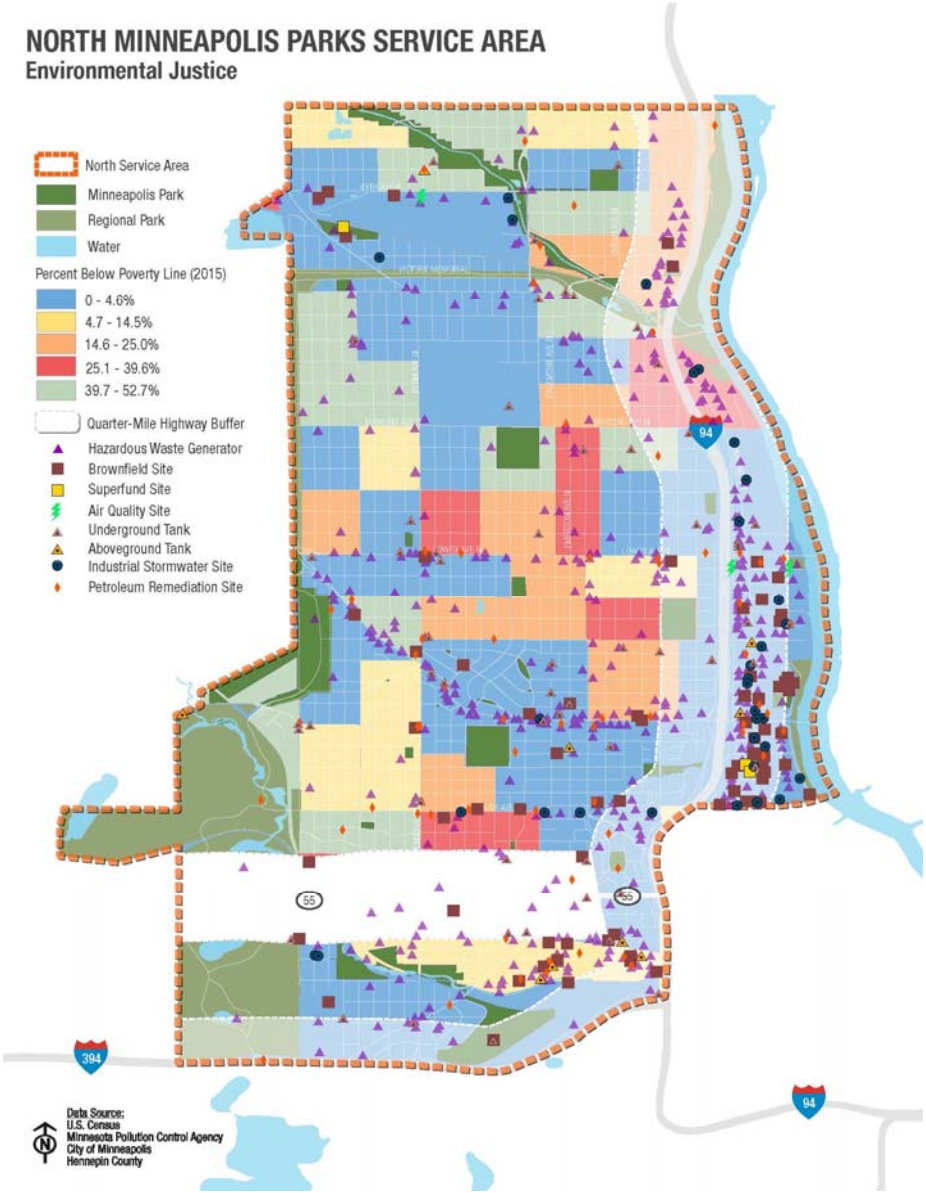

How do we use this data?

- Service Area Wide Trends
- Identify Large Scale Issues/ Opportunities
- Inform Individual Park Plans
- **Develop new questions**

Facility Mapping

Barriers + Access

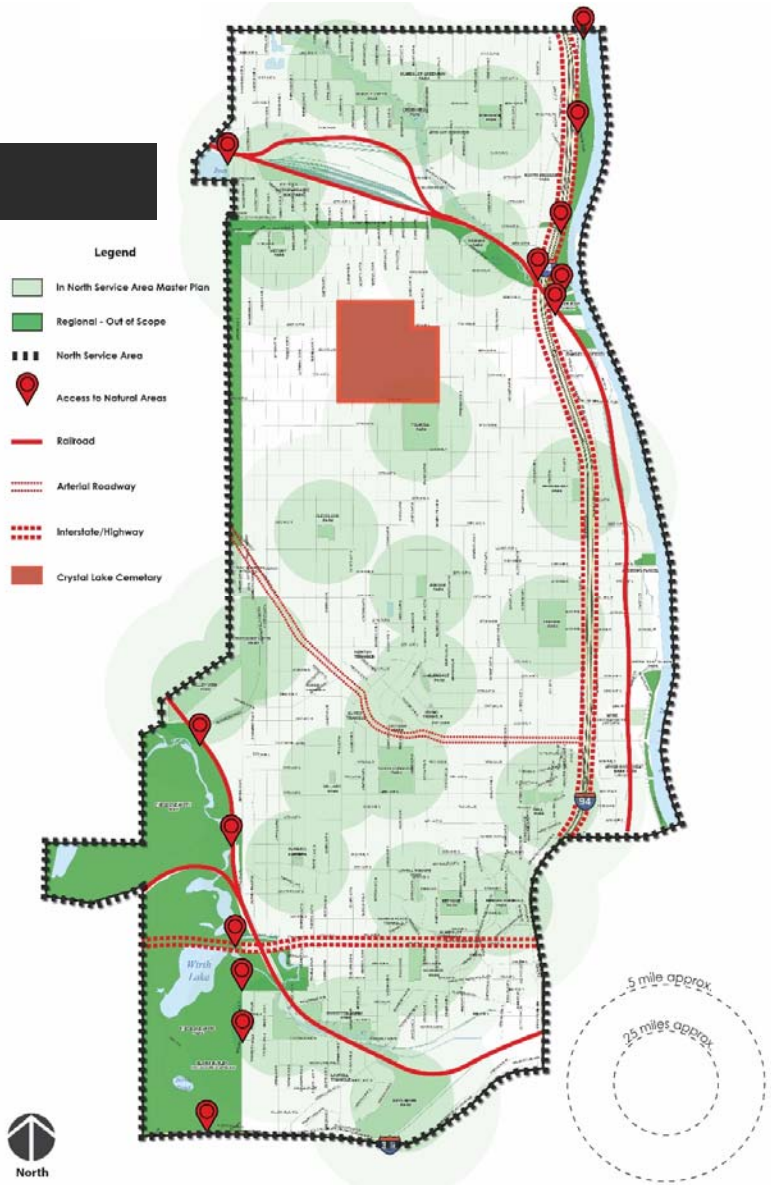

Facility Mapping

Multiuse Fields

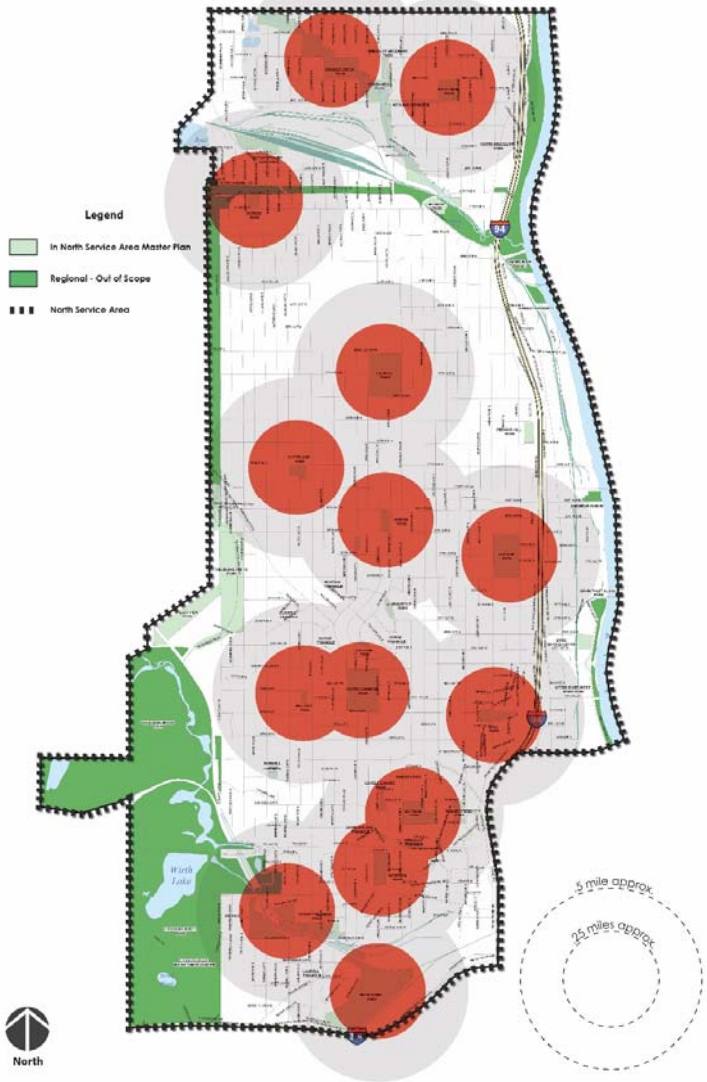

Premier Football

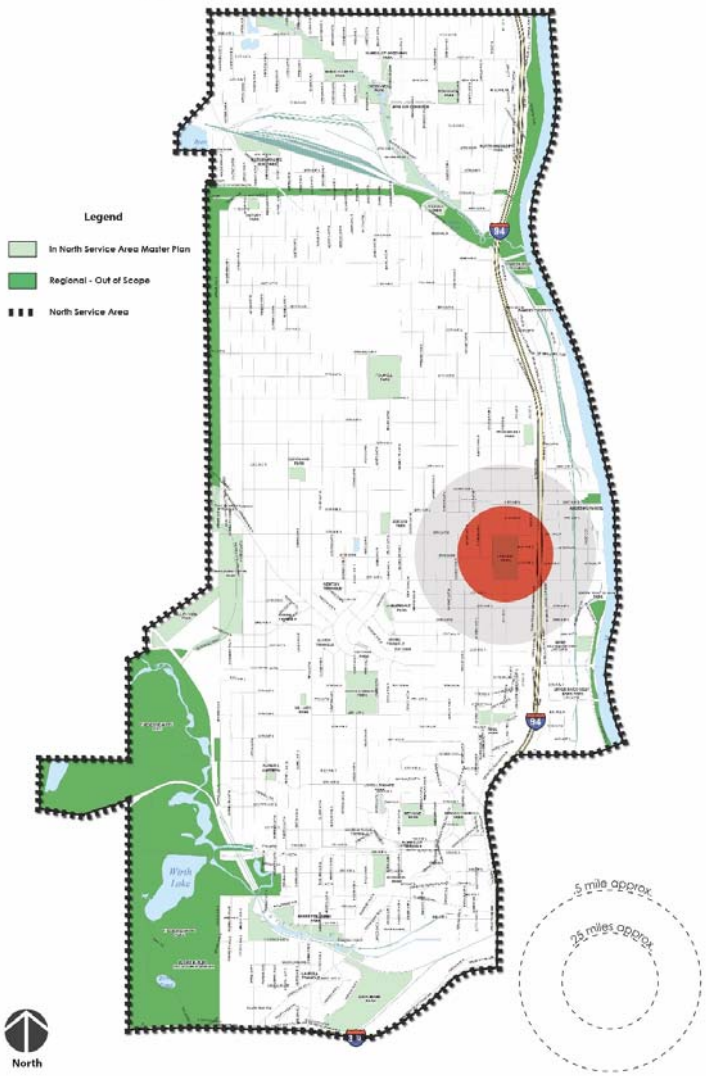

Facility Mapping

Basketball Courts

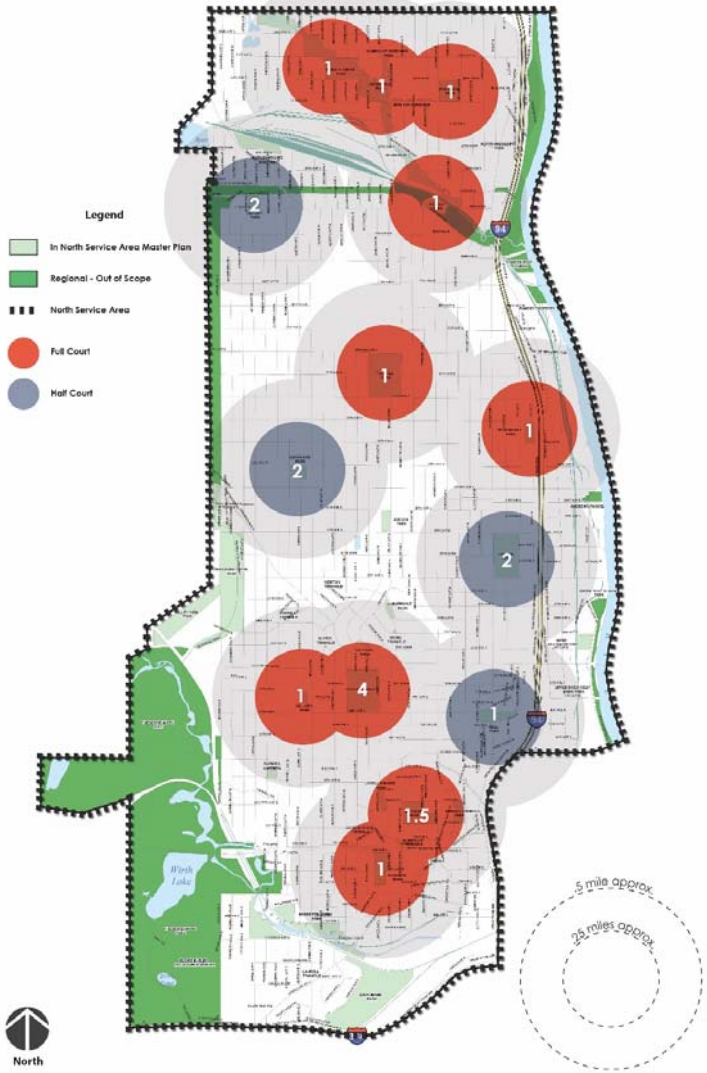

Community Centers

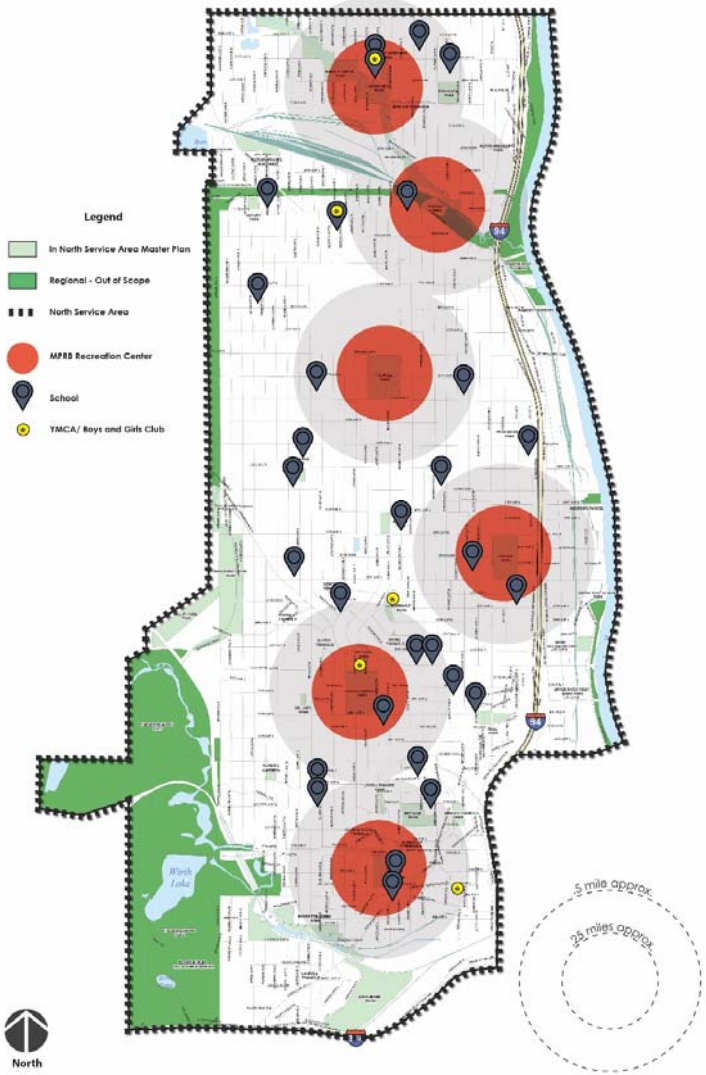

Facility Mapping

Group Shelters

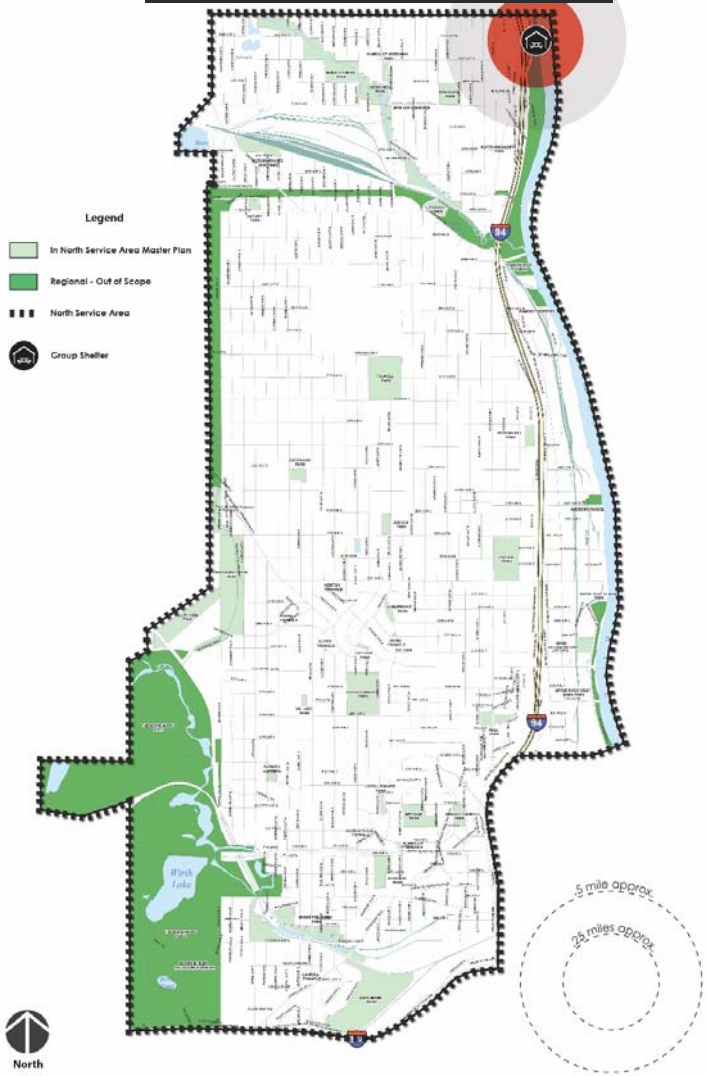

Picnic Areas

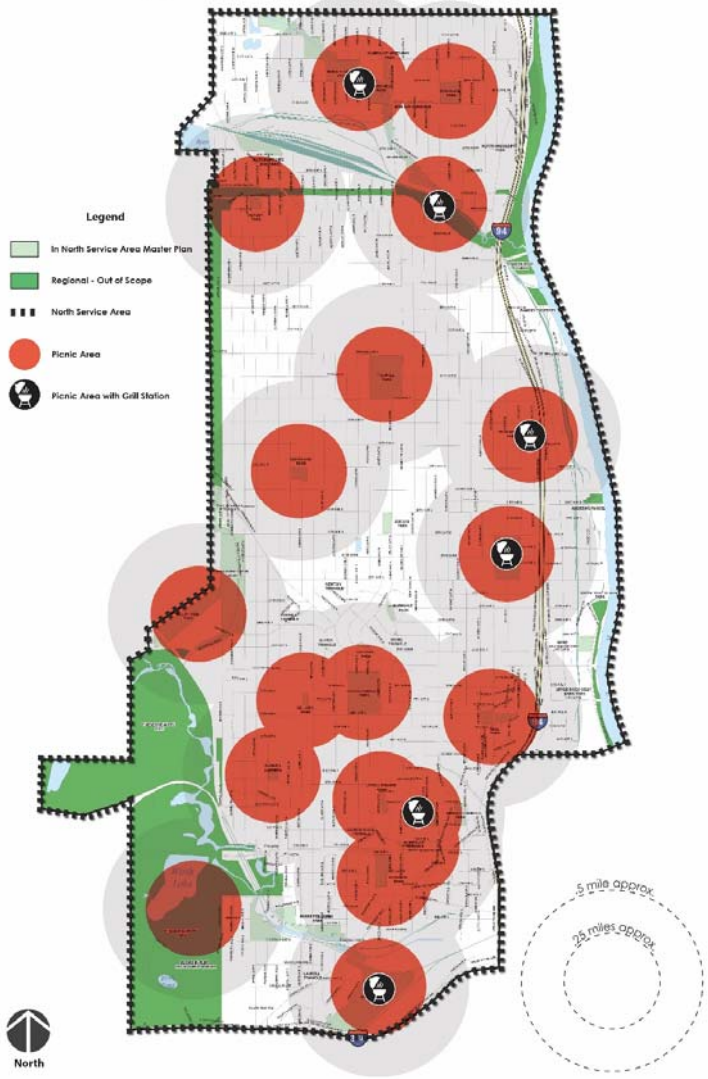

Facility Mapping

Aquatics

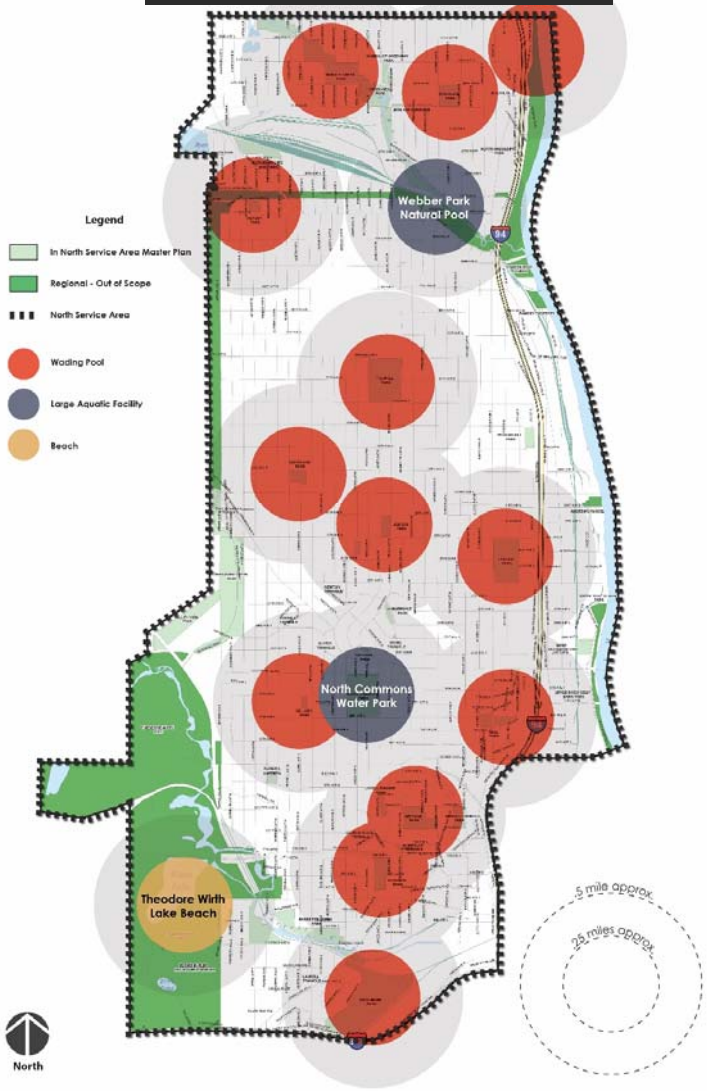

Winter Activities

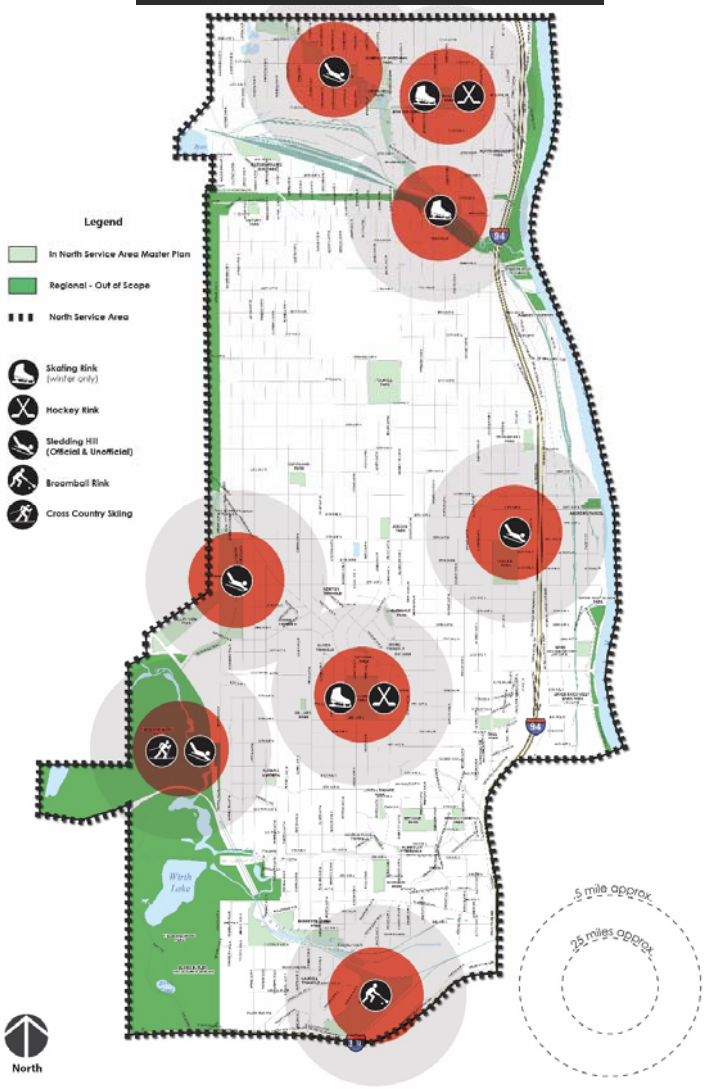

Facility Mapping

Other

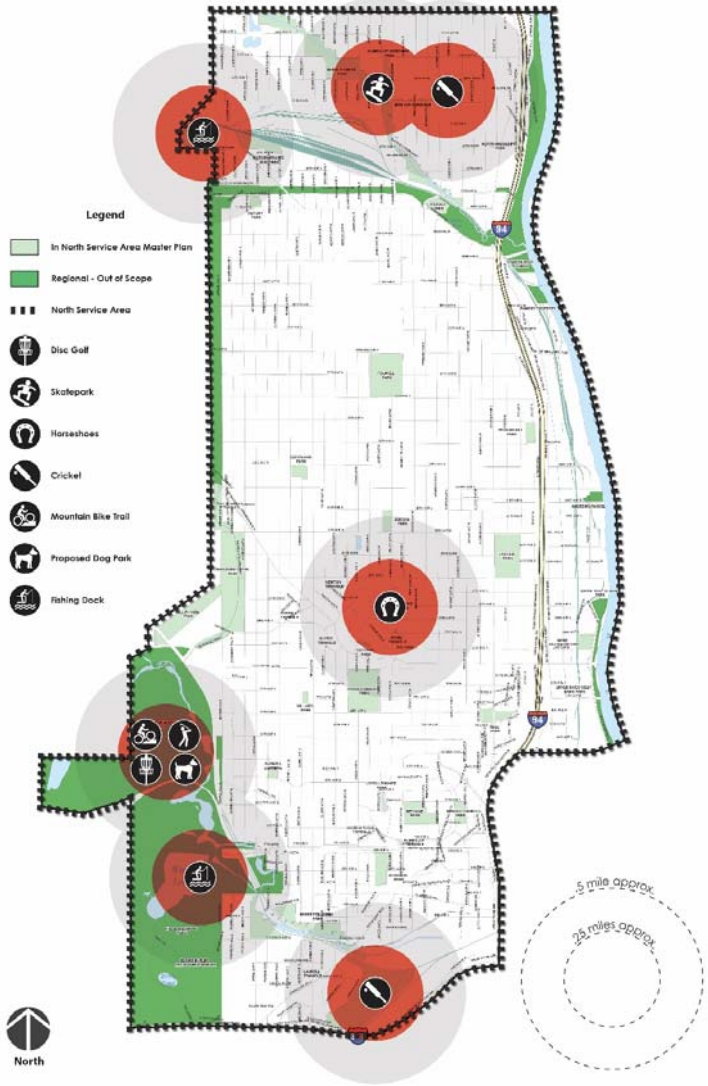

3

Small Group Exercise

3 Group Exercise

Level of Service

- Each table has a large ring sheet and a bag of facility chips
- Tables have 20 minutes to place chips on the various rings based on their preferences and group discussion.
- Support facilities such as light fixtures, bike racks, restrooms, etc. are assumed to be present as a part of basic park operation and are not included in this exercise
- There are blank chips so additional site facilities can be added.
- Not all the chips have to be used!

3 Group Exercise

Level of Service

- STOP! The 20 minutes is up.

- Each group should take a photo of the rings and facilities.

- Now, with an additional 20 minutes, reduce chips to no more than 5 per ring. Keep track of the decisions and why they were made. At the end groups will present back their decisions and reactions to the exercise.

4

Public Comment

5 Work Group Time

Level of Service

Recommended work groups:

- North Commons Park
- Bassett Creek Valley
- Parks without Recreation Centers

Other suggested work groups:

- Public Art
- Farview Park
- Activities
- Native/ Indigenous People Engagement

Next Steps

T.B.A. | CAC #4

Mid October

We are moving into the design phase of the project. CAC #4 will focus on the community engagement in a workshop-style "data jam"

www.minneapolisparks.org
search for North Service Area Master Plan`

MPRB Contacts:

Colleen O'Dell, Project Planner
612-230-6469
codell@minneapolisparks.org

Adam Arvidson, Director of Strategic Planning
612-230-6470
aardvidson@minneapolisparks.org

Thank YOU