

# \*Waterworks Phase 2 Openhouse

MPRB

March 26th, 2026

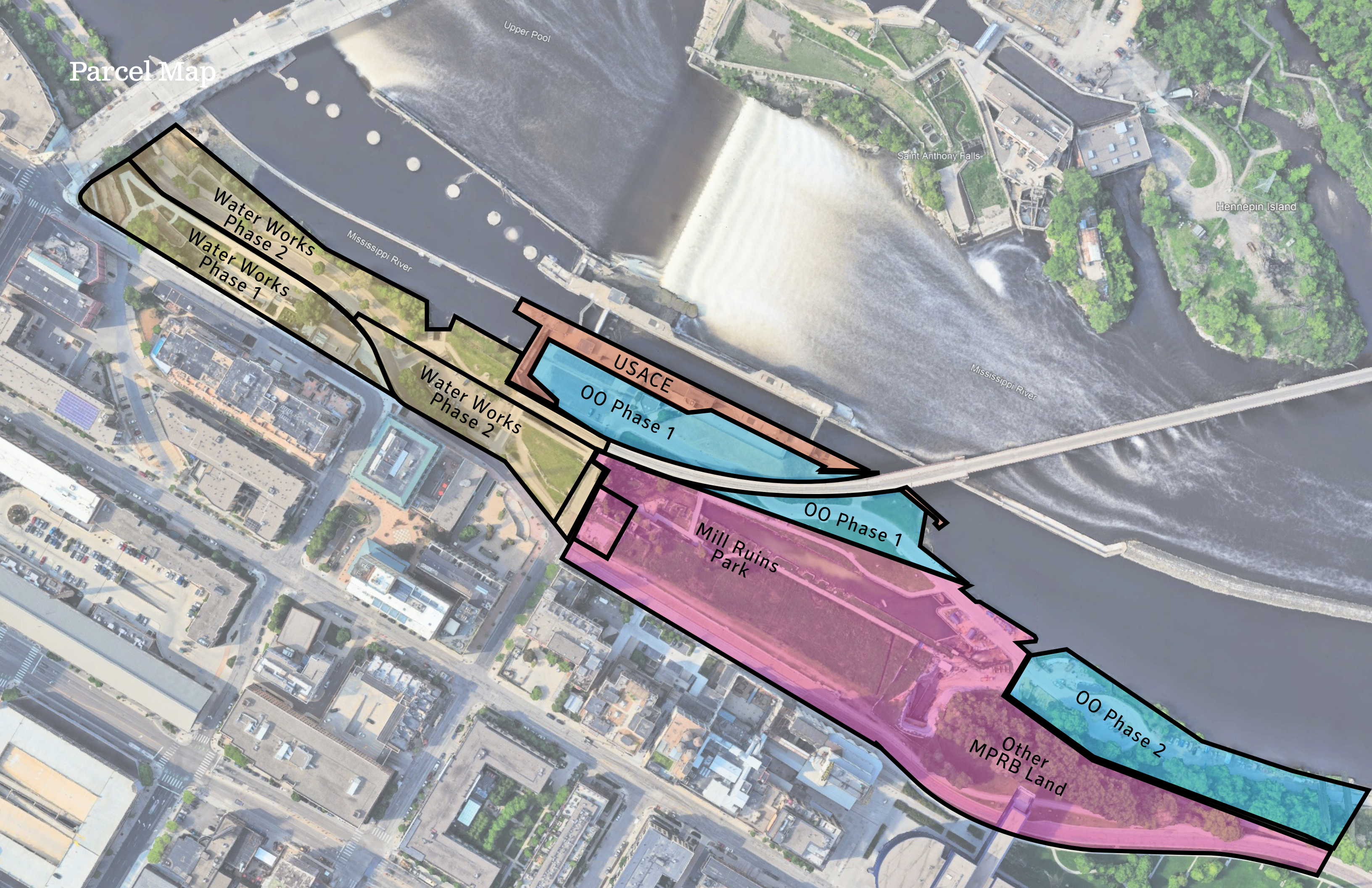
# Owámniyomni Okhódayapi Vision Plan



## Grounding Principles

“Our work is grounded in Dakota values. We are dedicated to centering Native voices, strengthening our connections to Dakota relatives, and uplifting the actively silenced stories of Dakota people through our work at the Falls. We will continue this work in a good way.” - Owámniyomni Okhódayapi

# Parcel Map



Upper Pool

Saint Anthony Falls

Hennepin Island

Mississippi River

Mississippi River

Water Works Phase 2  
Water Works Phase 1

Water Works Phase 2

USACE

00 Phase 1

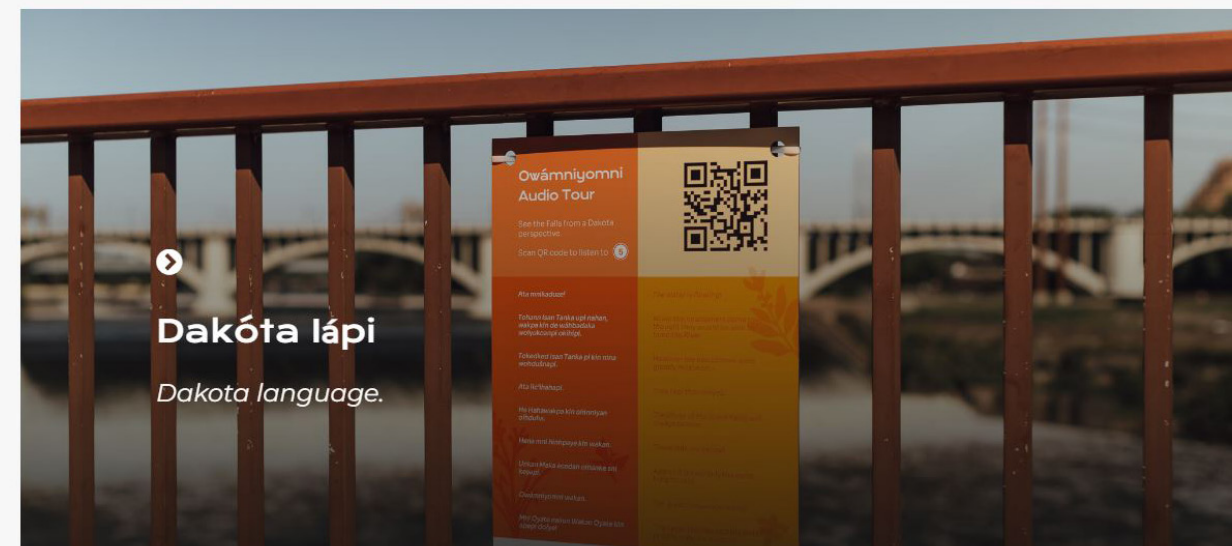

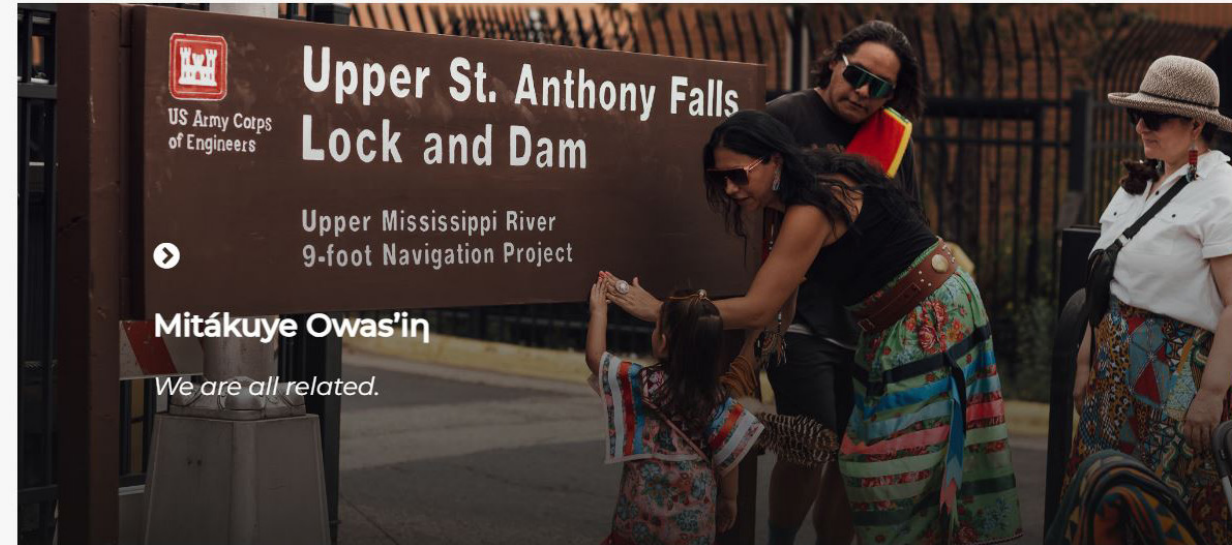
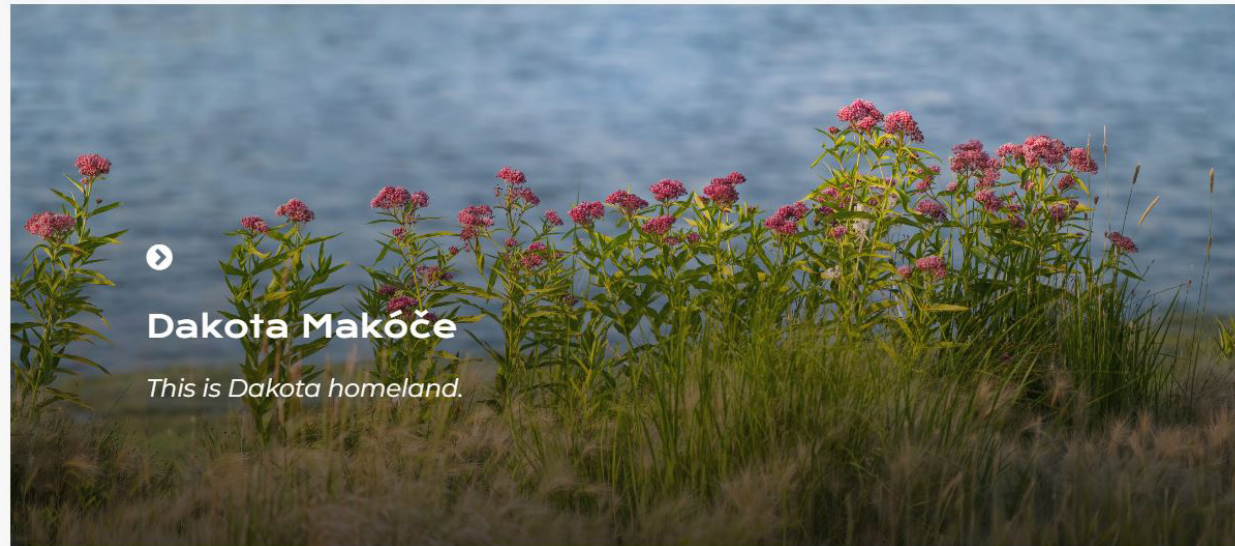
00 Phase 1

Mill Ruins Park

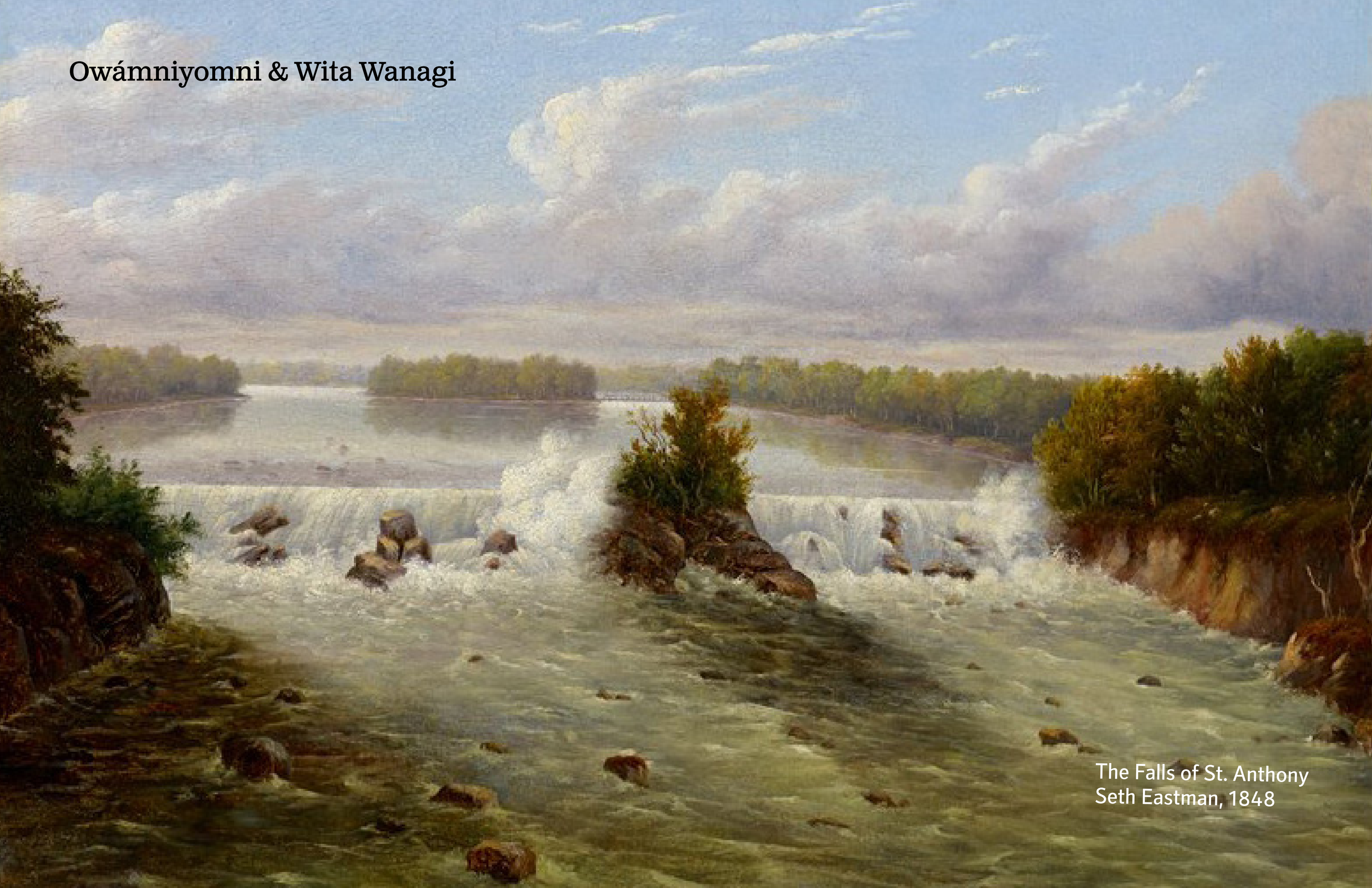
00 Phase 2

Other MPRB Land

# Owámniyomni Okhódayapi Guiding Principles

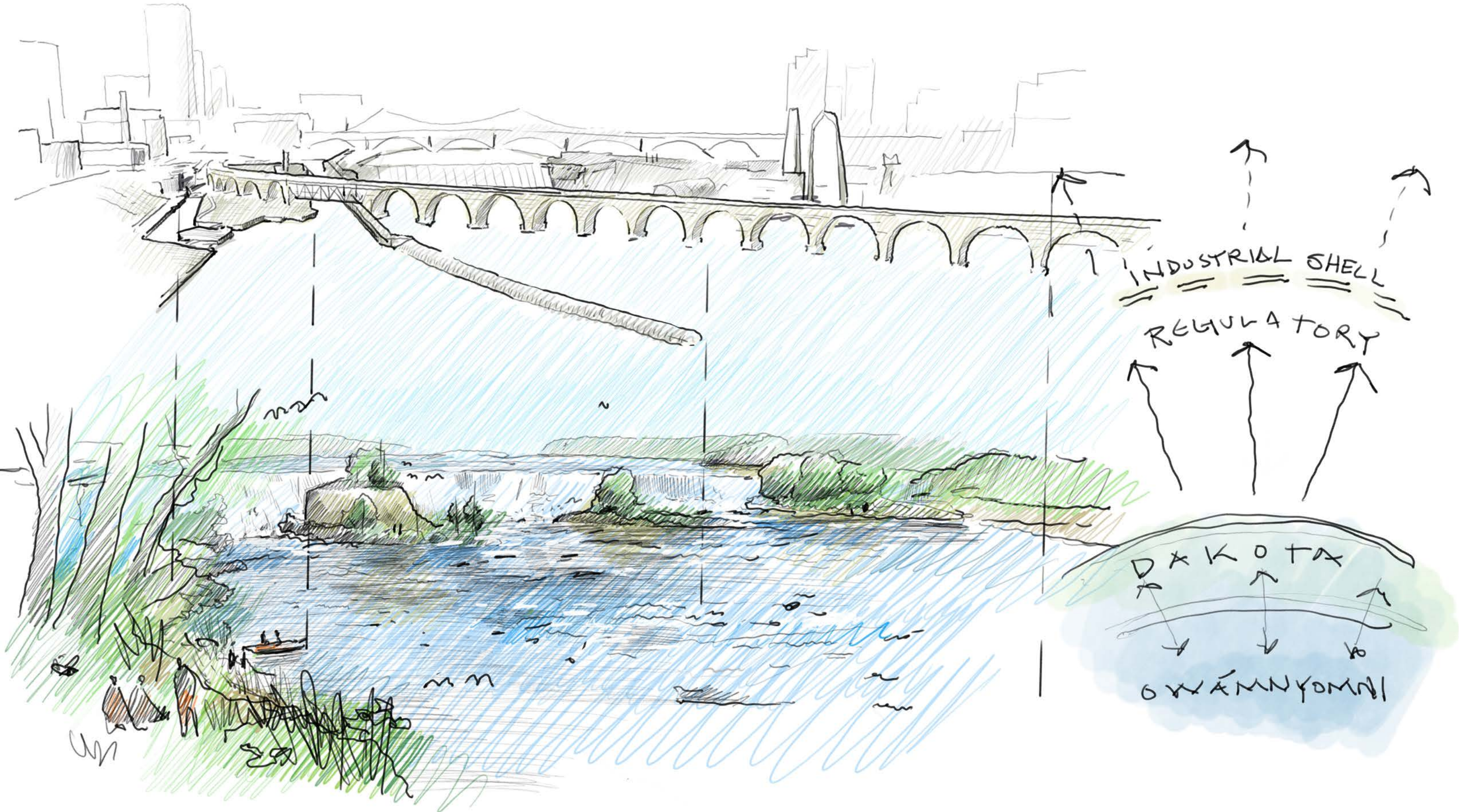


Owámniyomni & Wita Wanagi



The Falls of St. Anthony  
Seth Eastman, 1848

# Owánniyomni



## DRAFT Cultural Conservation Easement

- i. Expand lands supporting Owámniyomni Okhódayapi's mission of creating a place of healing, restoration, education, and connection;
- ii. Reinforce the significance of this place by encouraging Dakota culture and spiritual practices, preservation of Dakota identity and heritage, celebrating Dakota cultural expression, and otherwise preserving and perpetuating the Dakota way of life;
- iii. Recognize inherent Dakota rights as the original occupants of Mni Sóta Makoce and Owámniyomni;
- iv. Employ traditional Dakota ecological knowledge and methods in the care and perpetuation of a restorative landscape;
- v. Promote cultural diversity by inviting visitors to participate in programs and activities offered by Owámniyomni Okhódayapi; and
- vi. Seek opportunities to expand understanding of and incorporating Dakota culture at places of significance within the Minneapolis park system

# Existing Condition



Upper Pool

Mississippi River

Saint Anthony Falls

Hennepin Island

Mississippi River

# Owámniyomni Okhódayapi Phase 1



# Owámniyomni Okhódayapi Phase 1



# Owámniyomni Okhódayapi Phase 1



# Owámniyomni Okhódayapi Phase 1



# Owamniyomni Okhódayapi Phase 1



# Owámniyomni Okhódayapi Phase 2



Upper Pool

Mississippi River

Saint Anthony Falls

Hennepin Island

Mississippi River


# Owámniyomni Okhódayapi Phase 2



# Owámniyomni Okhódayapi Phase 2



# MPRB - Waterworks Phase 2



Upper Pool

Mississippi River

Saint Anthony Falls

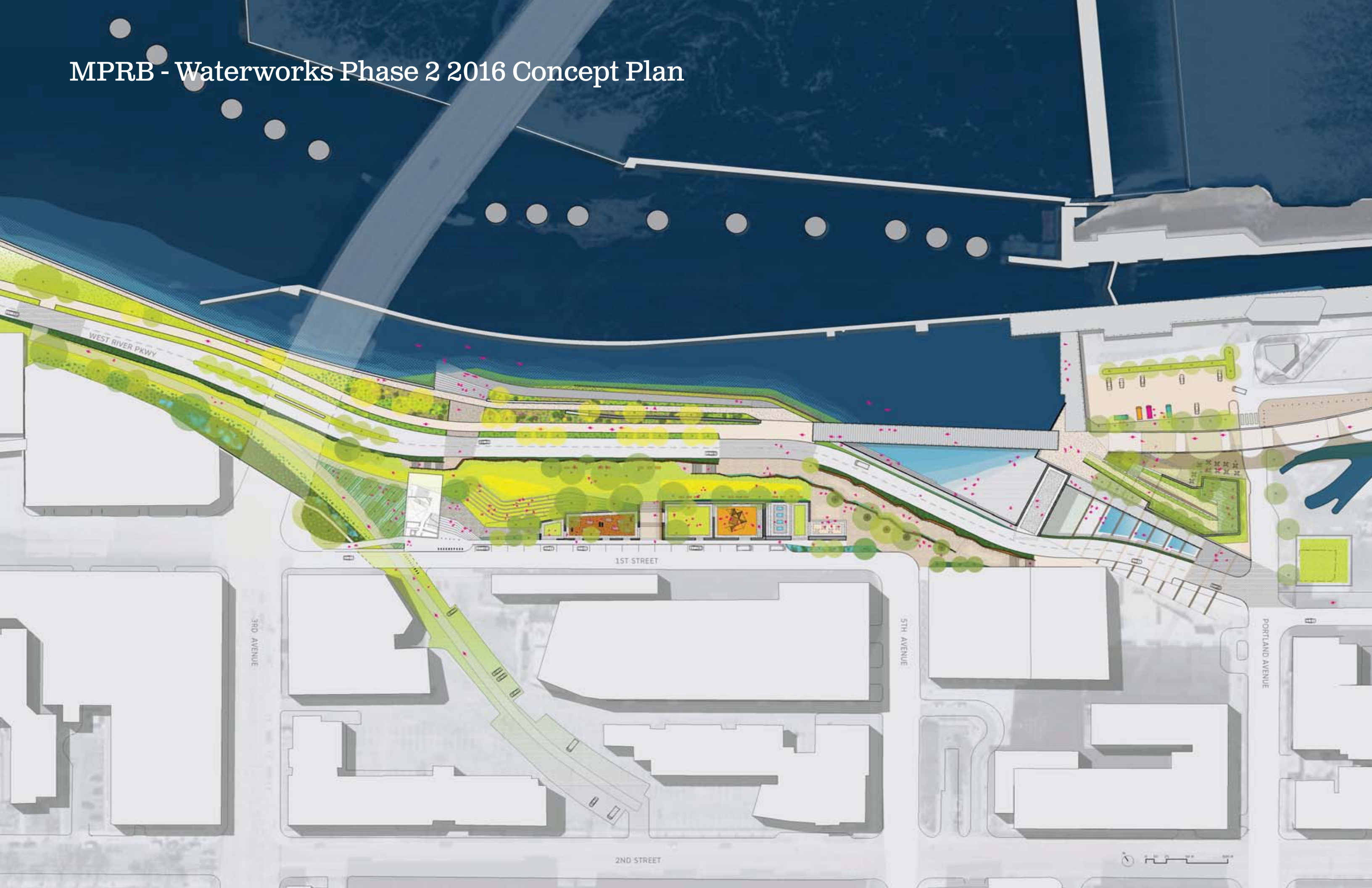
Hennepin Island

Mississippi River

MPRB - Waterworks Phase 2 (\*Previously Drawn as part of Owámmniyomni Okhódayapi Vision Plan)



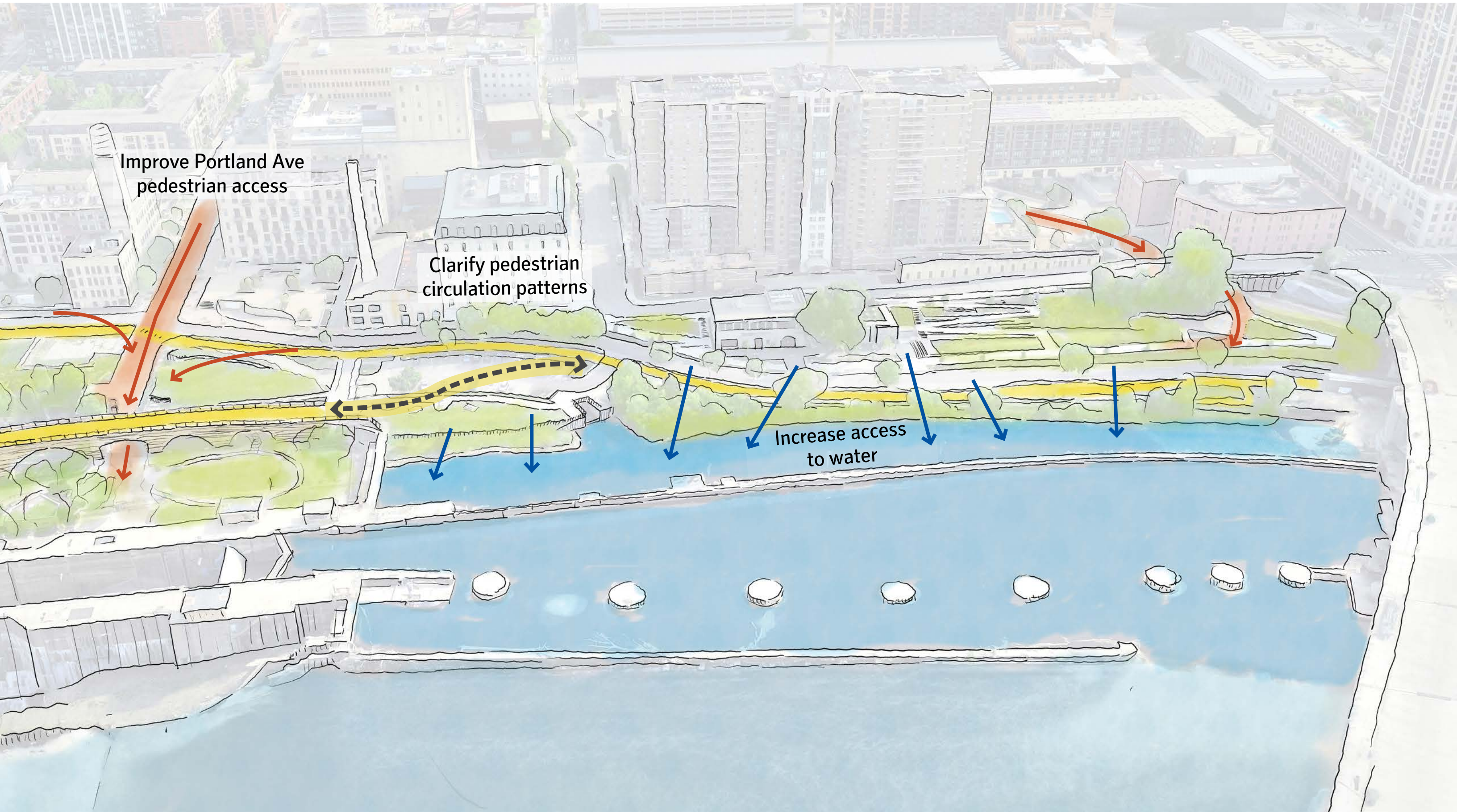
# MPRB - Waterworks Phase 2 2016 Concept Plan



# MPRB - Waterworks Phase 2



# MPRB - Waterworks Phase 2




Improve Portland Ave pedestrian access

Clarify pedestrian circulation patterns

Increase access to water

# Overview



Upper Pool

Saint Anthony Falls

Hennepin Island

Mississippi River

Mississippi River

# Overview



Upper Pool

Saint Anthony Falls

Hennepin Island

Mississippi River