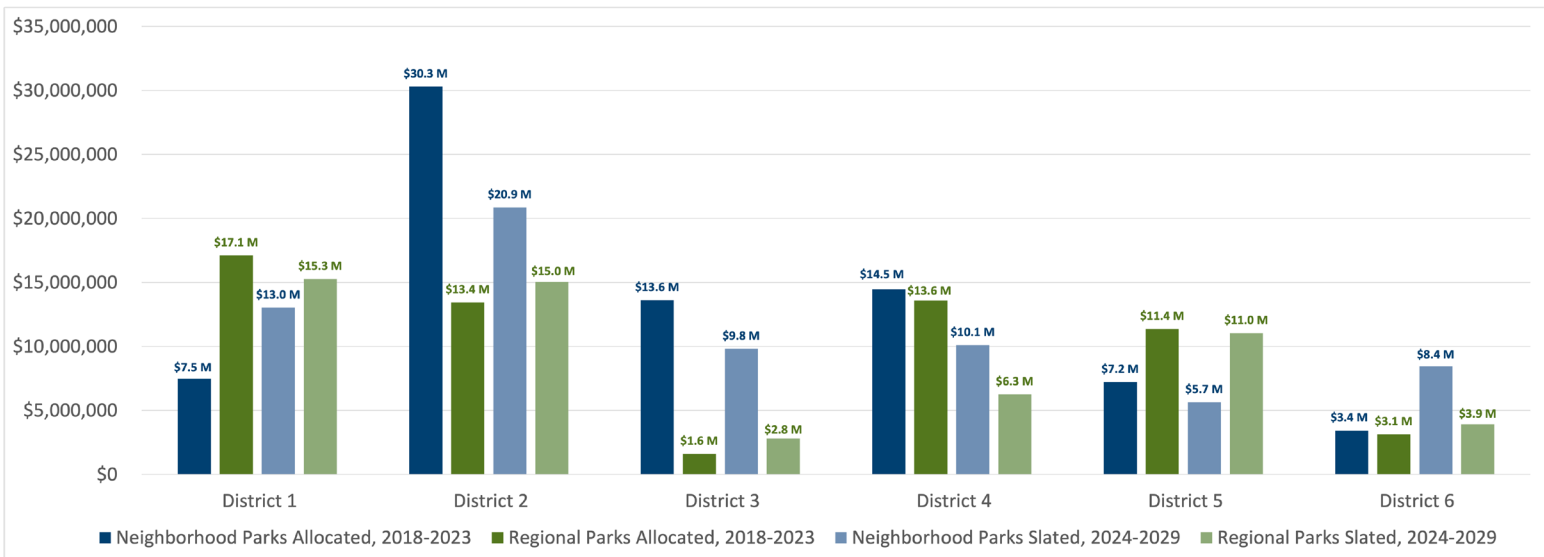


# 2024 Park Funding Facts

## Comparison by Geographical Area and Commissioner District

	<b>NE/SE District 1</b>	<b>N District 2</b>	<b>Upper S District 3</b>	<b>Upper SW District 4</b>	<b>Lower S District 5</b>	<b>Lower SW District 6</b>
<b>Parks - Neighborhood/Regional</b> <i>Some parks in more than one District</i>	<b>37/7</b>	<b>35/8</b>	<b>19/2</b>	<b>33/7</b>	<b>20/5</b>	<b>22/3</b>
<b>Total Acres - Land/Water</b>	<b>786/309</b>	<b>1,064/289</b>	<b>360/167</b>	<b>736/579</b>	<b>1,053/456</b>	<b>694/563</b>
<b>Population per ESRI Community Analyst Population Profile</b>	<b>82,677</b>	<b>72,536</b>	<b>67,741</b>	<b>79,436</b>	<b>64,588</b>	<b>65,643</b>
<b>Capital investments - average annual per capita 2018-2023/ slated for 2024-2029</b>	<b>\$50/\$57</b>	<b>\$100/\$83</b>	<b>\$37/\$31</b>	<b>\$59/\$34</b>	<b>\$48/\$43</b>	<b>\$17/\$31</b>
<b>Youth/family programs and services per capita, 2023</b>	<b>\$47</b>	<b>\$54</b>	<b>\$65</b>	<b>\$25</b>	<b>\$45</b>	<b>\$46</b>
<b>Maintenance and operations per capita, 2023</b>	<b>\$67</b>	<b>\$88</b>	<b>\$74</b>	<b>\$42</b>	<b>\$89</b>	<b>\$70</b>
<b>Youth/family programs and services - funds invested in 2023</b>	<b>\$3.9 M</b>	<b>\$3.9 M</b>	<b>\$4.4 M</b>	<b>\$2.0 M</b>	<b>\$2.9 M</b>	<b>\$3.0 M</b>
<b>Maintenance and operations - funds invested 2023</b>	<b>\$5.5 M</b>	<b>\$6.4 M</b>	<b>\$5.0 M</b>	<b>\$3.4 M</b>	<b>\$5.7 M</b>	<b>\$4.6 M</b>
<b>Capital Improvements - Investment data below</b>						

### Capital Improvement Funds Allocated and Slated



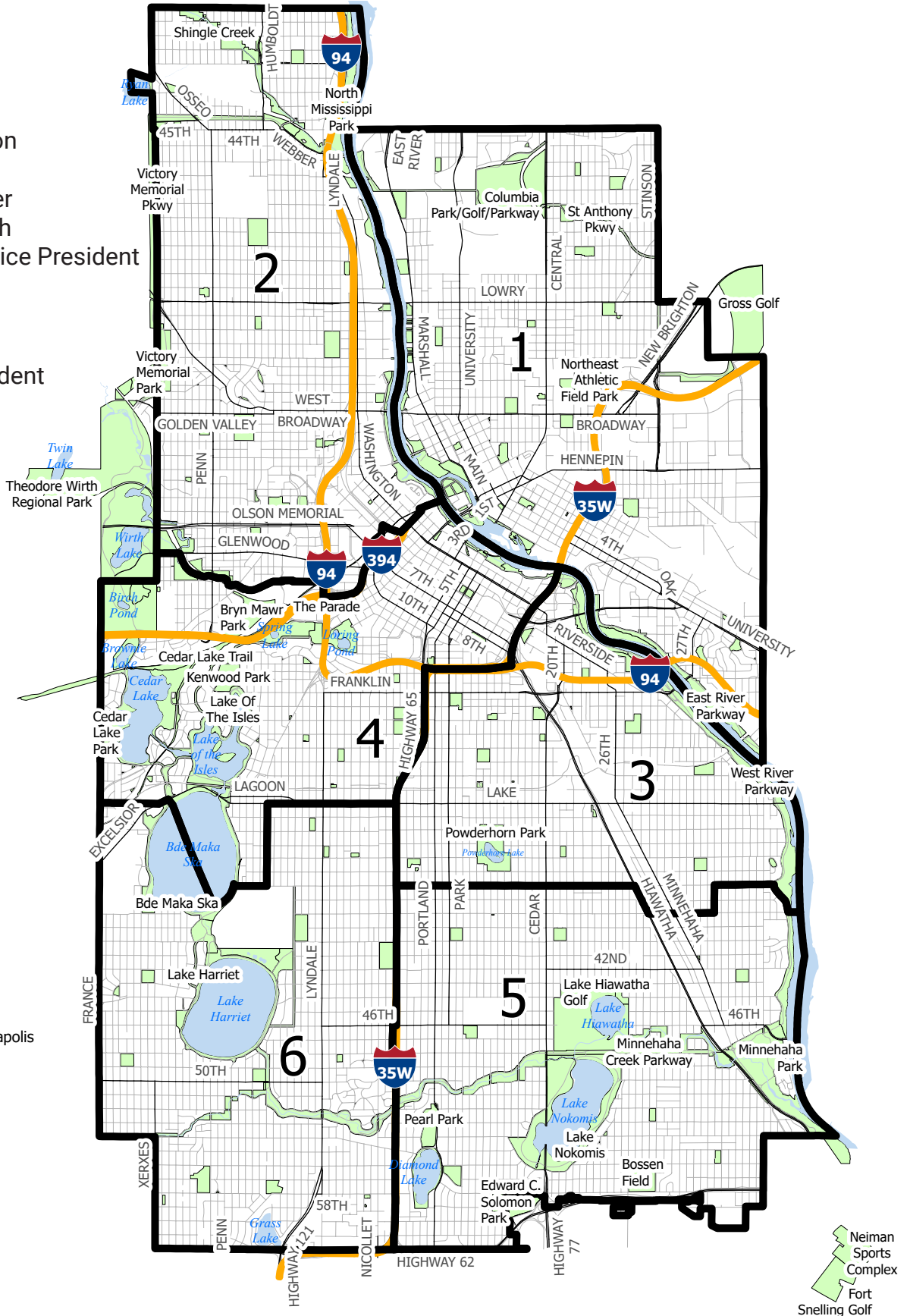
# Commissioner Districts

## District

- 1 - Billy Menz
- 2 - Becka Thompson
- 3 - Becky Alper
- 4 - Elizabeth Shaffer
- 5 - Steffanie Musich
- 6 - Cathy Abene - Vice President

## At Large

- Meg Forney - President
- Charles Rucker
- Tom Olsen



Meadowbrook  
2.8 miles West of Minneapolis  
on Excelsior Boulevard

# 2024 Park Funding Facts

## Northeast/Southeast-District 1

### Investing in Your Community

**82,677** Service area population per ESRI Community Analyst Population Profile

**\$50/\$57** Capital investments - average annual per capita (2018-2023 / Slated for 2024-2029)

**\$47** Youth/family programs and services per capita (2023)

**\$67** Maintenance and operations per capita (2022)

### 2018-2023 Improvement Highlights

- **New Parks:** Bridal Veil Gardens and Hall's Island
- **Buildings:** Northeast Recreation Center built, Van Cleve Recreation Center accessibility upgrades
- **Trails:** Boom Island-Nicollet Island Bridge restored, St. Anthony Parkway repaired
- **Fields:** Northeast Park
- **Courts:** Basketball at Sheridan, Dickman, Marcy
- **Play Areas:** Columbia, Holmes, Luxton, Northeast, Sheridan, Van Cleve
- **Wading Pools:** Logan
- **Art:** Murals at Beltrami, Logan, Northeast, Boom Island, Van Cleve, Windom NE
- **Other Amenities:** Picnic Shelter at Sheridan, Stage/bathrooms at Father Hennepin Bluffs, Dog Park at Marcy

### 2024-2029 Improvement Highlights

- **New Parks:** Graco Park
- **Buildings:** River Hub at Graco Park
- **Trails:** Plymouth Bridge Underpass, Grand Rounds Missing Link, Repairs at Columbia, Diagonal, Ridgway
- **Fields:** Northeast Park
- **Courts:** Basketball at Bottineau; Pickleball and basketball at Dickman
- **Play Areas:** Bottineau, Cavell and Marcy
- **Other Amenities:** Renovated wading pool, new splash pad at Bottineau
- **Funding Allocated, Improvements TBD:** Audubon, Beltrami, Bottineau, Columbia, Jackson Square, Logan, St. Anthony Park; Above the Falls Regional

### \$3.9 million youth/family programs and services - funds invested in 2023

**\$2,724,140** recreation centers and programs

**\$491,000** youth sports

**\$491,000** lifeguard services and swim lessons

**\$2,034** Pop-Up Parks and StreetReach

**\$103,078** youth employment

**\$58,089** environmental education



Soccer at Northeast Athletic Field Park




Graco Park



Dickman Park courts



Luxton Park playground



Mural at Windom NE Park

### Fast Facts

**44**

Parks

**1,095**

Total Acres

**786**

Land Acres

**309**

Water Acres

**\$7.5 MILLION**

Neighborhood parks – funds allocated for capital improvements, 2018-2023

**\$17.1 MILLION**

Regional parks – funds allocated for capital improvements, 2018-2023

**\$13.0 MILLION**

Neighborhood parks – funds slated for capital improvements, 2024-2029

**\$15.3 MILLION**

Regional parks – funds slated for capital improvements, 2043-2029

**\$5.5 MILLION**

Maintenance and operations, 2023



# Commissioner District 1

## Neighborhood Parks

- Architect Triangle
- Audubon Park
- Barton Triangle
- Beltrami Park
- Bottineau Park
- Bridal Veil Gardens
- Caleb Dorr Circle
- Cavell Park
- Chergosky Park
- Chute Square
- Clarence Triangle
- Columbia Park/Golf/Parkway
- Deming Heights Park
- Dickman Park
- Elwell Park/NW Bell Property
- Gross Golf
- Hi-View Park
- Holmes Park
- Jackson Square Park
- Logan Park
- Luxton Park
- Marcy Park
- Marshall Terrace Park
- Monroe Place Triangle
- Northeast Athletic Field Park
- Northeast Ice Arena
- Oak Crest Triangle
- Orlin Triangle
- Sibley Triangle
- St Anthony Park
- Stinson Parkway
- Tower Hill Park
- Van Cleve Park
- Waite Park
- Washington Triangle
- Windom Park NE
- Xcel Energy Field

## Regional Parks

### Above the Falls Regional Park

- East Bank Trail
- Edgewater Park
- Gluek Park
- Graco Park (Hall's Island)
- Graco Trail
- Sheridan Memorial Park

### Central Mississippi Riverfront Regional Park

- B.F. Nelson Park
- Boom Island Park
- Father Hennepin Bluffs Park
- Lucy Wilder Morris Park
- Main Street Park
- Nicollet Island
- Stone Arch Bridge

### Columbia Park Regional Trail

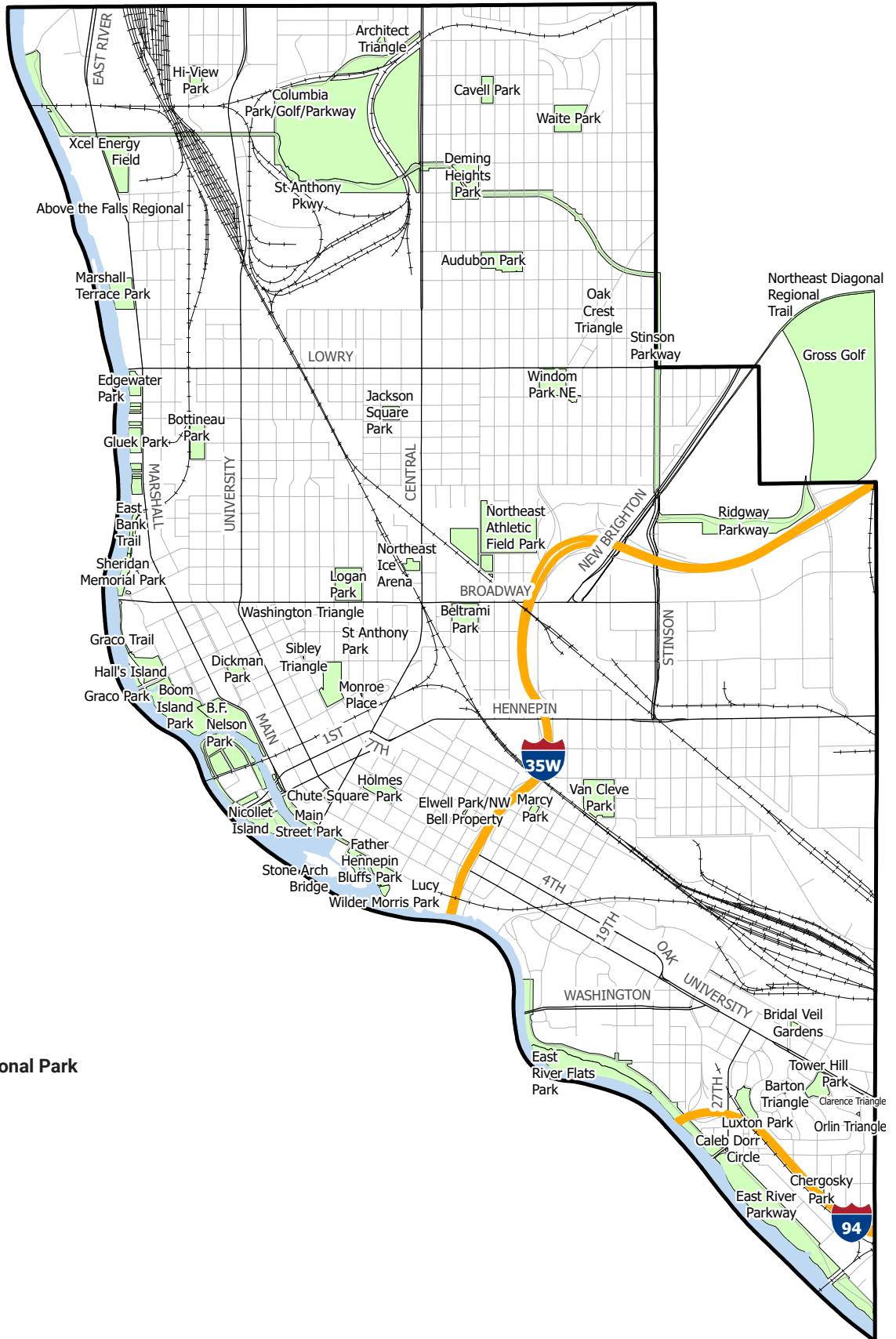
### Mississippi Gorge Regional Park

- East River Flats Park
- East River Parkway

### Northeast Diagonal Regional Trail

### Ridgway Parkway Regional Trail

### St. Anthony Parkway Regional Trail



# 2024 Park Funding Facts

## North-District 2

### Investing in Your Community

- 72,536** Service area population per ESRI Community Analyst Population Profile
- \$100/\$83** Capital investments - average annual per capita (2018-2023 / Slated for 2024-2029)
- \$54** Youth/family programs and services per capita (2023)
- \$88** Maintenance and operations per capita (2023)

### 2018-2023 Improvement Highlights


- **New Parks:** 26th Ave. N. Overlook, North Loop
- **Buildings:** The Trailhead built; Farview, Folwell recreation center renovations; new "Nature in the City" exhibit at Kroening
- **Fields:** Folwell
- **Courts:** Tennis at Folwell
- **Play Areas:** Bassett's Creek, Cleveland, Farview, Folwell, Lorraine B. Smaller, Lovell Square, North Mississippi
- **Art:** Sculptures at Wirth Pkwy/26th Ave. N, Farview
- **Other Amenities:** Spark'd Studio at Harrison; All-wheel pump track at Perkins Hill; picnic area and others at Lorraine B. Smaller

### 2024-2029 Improvement Highlights

- **New Parks:** Upper Harbor Site
- **Buildings:** New fieldhouse, community center renovation at North Commons
- **Trails:** 26th Ave. N. Overlook-Ole Olson Park connection; repairs at Luce Line, North Mississippi, Victory Memorial
- **Fields:** Bethune
- **Courts:** Renovated basketball at Bethune
- **Play Areas:** North Commons
- **Aquatics Facilities:** Wading pool, Jordan; water park, North Commons; splash pad, Victory
- **Art:** Mural at Cleveland Park, North Commons
- **Other Amenities:** Twin Lake shoreline restoration; all-wheel park at Folwell; various at Bethune
- **Funding Allocated, Improvements TBD:** Bethune, Bohanon, Cottage, Farwell, Glen Gale, Hall, Harrison, Jordan, Lovell, North Loop, Shingle Creek, Sumner Field, Victory, Webber, Willard parks; Irving, Oliver and Russell Triangles; Theodore Wirth Regional Park

### \$3.9 million youth/family programs and services - funds invested in 2023

- \$2,800,975** recreation centers and programs
- \$81,000** youth sports
- \$490,599** lifeguard services and swim lessons
- \$15,552** Pop-Up Parks and StreetReach
- \$183,074** youth employment
- \$354,755** environmental education



### Fast Facts

**43**  
Parks

**1,352**  
Total Acres

**1,064**  
Land Acres

**289**  
Water Acres

**\$30.3 MILLION**  
Neighborhood parks – funds allocated for capital improvements, 2018-2023

**\$13.4 MILLION**  
Regional parks – funds allocated for capital improvements, 2018-2023

**\$20.9 MILLION**  
Neighborhood parks – funds slated for capital improvements, 2024-2029

**\$15.0 MILLION**  
Regional parks – funds slated for capital improvements, 2024-2029

**\$6.4 MILLION**  
Maintenance and operations, 2023

# Commissioner District 2

## Neighborhood Parks

- 8th Avenue Streamscape
- Barnes Place
- Bassett's Creek Park
- Bethune Park
- Bohannon Park
- Cleveland Park
- Cottage Park
- Common Ground Community Garden
- Creekview Park
- Farview Park
- Folwell Park
- Glen Gale Park
- Hall Park
- Harrison Park
- Humboldt Greenway
- Humboldt Triangle
- Irving Triangle
- Jordan Park
- Lovell Square
- Mary Merrill Headquarters Building
- Newton Triangle
- North Commons Park
- North Loop Park
- Oliver Triangle
- Perkins Hill
- Russell Triangle
- Ryan Lake Park
- Shingle Creek Park
- Smaller Park
- Sumner Field
- Valley View Park
- Victory Park
- Victory Prairie Dog Park
- Webber Park
- Willard Park

## Regional Parks

### Above the Falls Regional Park

- 26th St Overlook
- Andrews Parcel
- Camden Boat Launch
- James I. Rice Parkway
- North Mississippi Park
- Orvin "Ole" Olson Park
- Upper Harbor Terminal Park
- Upper River West Bank Park

### Cedar Lake Regional Trail

### Luce Line Regional Trail

### North Mississippi Regional Park

- 49th Avenue Corridor

### Shingle Creek Regional Trail

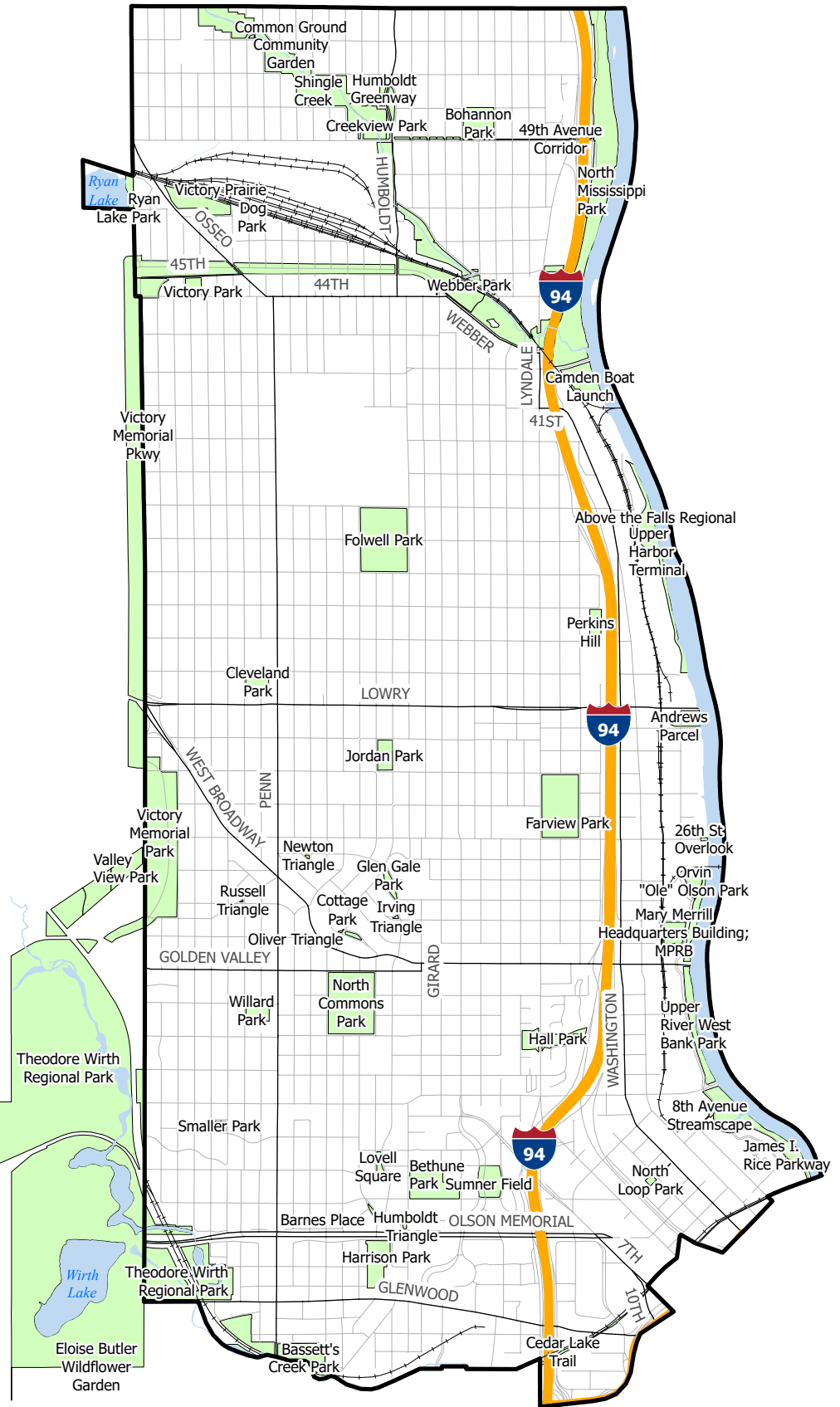
### Theodore Wirth Parkway

### Theodore Wirth Regional Park

- Eloise Butler Wildflower Garden

### Victory Memorial Drive

- Victory Memorial Park



# 2024 Park Funding Facts

## Upper South-District 3

### Investing in Your Community

**67,741** Service area population per ESRI Community Analyst Population Profile

**\$37/\$31** Capital investments - average annual per capita (2018-2023 / Slated for 2024-2029)

**\$65** Youth/family programs and services per capita (2023)

**\$74** Maintenance and operations per capita (2023)

### 2018-2023 Improvement Highlights

- **New Parks:** Cepro Site (name TBD)
- **Buildings:** Phillips Aquatics Center rebuilt
- **Trails:** West River Parkway repair
- **Fields:** Central, Elliot, Peavey
- **Courts:** Basketball at Central Gym, Currie, Peavey; sand volleyball at Bohemian Flats
- **Play Areas:** Cedar Avenue Field, Corcoran, Central Gym, Longfellow, Matthews, Powderhorn
- **Aquatics Facilities:** Splash pad at Currie; wading pools at Matthews, Powderhorn
- **Art:** Currie mosaic; mural at West River Parkway
- **Other Amenities:** Skatepark at Elliot; picnic area at Annie Young Meadow; picnic pavilion at Peavey

### 2024-2029 Improvement Highlights

- **Art:** Mural at Powderhorn
- **Play Areas:** Powderhorn
- **Other Amenities:** Skatepark at Central Gym; oak savannah restoration at Bohemian Flats; prairie restoration at Bluff Street; picnic shelter, basketball court at Corcoran; paths, lighting at Murphy Square
- **Funding Allocated, Improvements TBD:** Cedar Avenue Field, Central Gym, Currie, East Phillips, Elliot, Powderhorn, Riverside and Stewart parks; Seven Oaks Oval; Mississippi Gorge Regional

### \$4.4 million youth/family programs and services - funds invested in 2023

**\$3,034,485** recreation centers and programs

**\$147,999** youth sports

**\$974,540** lifeguard services and swim lessons

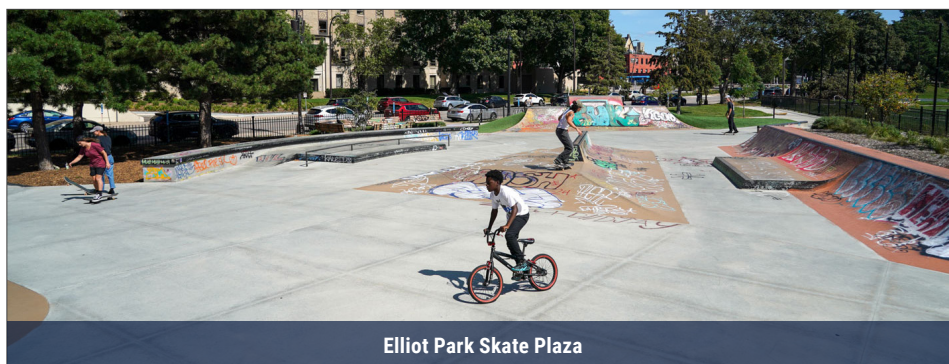
**\$17,382** Pop-Up Parks and StreetReach

**\$173,717** youth employment


**\$59,340** environmental education



Soap Box Car building at Powderhorn Park




Elliot Park Skate Plaza



Cepro site



Currie Park splash pad



Peavey Park picnic pavilion

### Fast Facts

**21**  
Parks

**527**  
Total Acres

**360**  
Land Acres

**167**  
Water Acres

**\$13.6 MILLION**  
Neighborhood parks – funds allocated for capital improvements, 2018-2023

**\$1.6 MILLION**  
Regional parks – funds allocated for capital improvements, 2018-2023

**\$9.8 MILLION**  
Neighborhood parks – funds slated for capital improvements, 2024-2029

**\$2.8 MILLION**  
Regional parks – funds slated for capital improvements, 2024-2029

**\$5.0 MILLION**  
Maintenance and operations, 2023



# Commissioner District 3

## Regional Parks

### Central Mississippi Riverfront Regional Park

Bluff Street Park

### Mississippi Gorge Regional Park

Annie Young Meadow

Bohemian Flats

West River Parkway

## Neighborhood Parks

Brackett Park

Cedar Avenue Field

Central Gym Park

Cepro Site

Corcoran Park

Currie Park

East Phillips Park

Longfellow Park

Market Square

Matthews Park

Murphy Square

Normanna Triangle

Peavey Park

Phillips Community Center

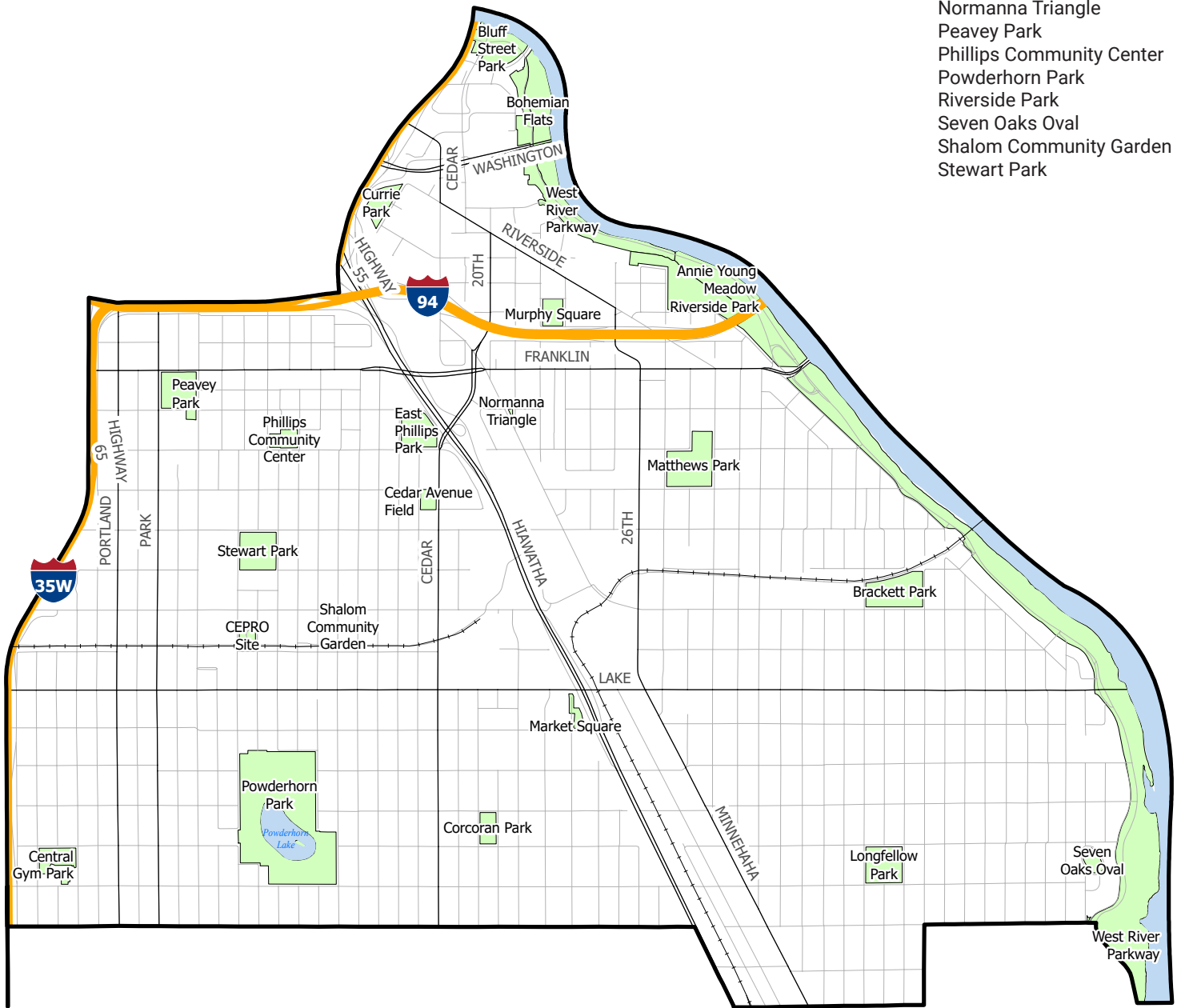
Powderhorn Park

Riverside Park

Seven Oaks Oval

Shalom Community Garden

Stewart Park



# 2024 Park Funding Facts

## Upper Southwest–District 4

### Investing in Your Community

**79,436** Service area population per ESRI Community Analyst Population Profile

**\$59/\$34** Capital investments - average annual per capita (2018-2023 / Slated for 2024-2029)

**\$25** Youth/family programs and services per capita (2023)

**\$42** Maintenance and operations per capita (2023)

### 2018-2023 Improvement Highlights

- **New Parks:** Water Works
- **Buildings:** Bde Maka Ska Pavilion, Water Works Pavilion, Cedar Lake South Beach Restroom, Renovations at Kenwood Community Center, Parade Ice Garden, Whittier Recreation Center
- **Trails:** Bde Maka Ska resurfaced, Eloise Butler Wildflower Garden boardwalk
- **Courts:** Tennis at Loring, Waveland Triangle
- **Play Areas:** Loring
- **Art:** Mural at Cedar Lake South Beach
- **Other Amenities:** Renovations for Gateway Park Fountain, Thomas Lowry Seven Pools, Kenilworth Channel, Parade Park Parking Lot; Spark'd Studio at Whitter

### 2024-2029 Improvement Highlights

- **Buildings:** Eloise Butler Wildflower Garden shelter renovation
- **Trails:** Cedar Lake Regional Trail repairs
- **Fields:** Bryn Mawr
- **Courts:** Pickleball at Loring, multi-use at Whittier
- **Play Areas:** 28th Street Tot Lot, Bryn Mawr Meadows, Whittier
- **Art:** Murals at Franklin Steele Square, Bde Maka Ska Pavilion, Bde Maka Ska Parkway; sculpture at Smith Triangle
- **Other Amenities:** Bryn Mawr Meadows Park renovation, 28th Street skatepark, Berger Fountain rebuild, Whittier Park renovation
- **Funding Allocated, Improvements TBD:** Clinton Field, Franklin Steele, Kenwood, The Mall, Mueller, Stevens Square parks; Central Mississippi, Chain of Lakes, Theodore Wirth regional parks

### \$2.0 million youth/family programs and services - funds invested in 2023

**\$1,387,909** recreation centers and programs

**\$55,050** youth sports

**\$110,999** lifeguard services and swim lessons


**\$3,326** Pop-Up Parks and StreetReach

**\$68,272** youth employment

**\$387,030** environmental education



Spanish Storytime at Eloise Butler Wildflower Garden



Bryn Mawr Meadows Park



Bde Maka Ska Pavilion



Water Works Park



Loring Park playground

### Fast Facts

**40**

Parks

**1,315**

Total Acres

**736**

Land Acres

**579**

Water Acres

**\$14.5 MILLION**

Neighborhood parks – funds allocated for capital improvements, 2018-2023

**\$13.6 MILLION**

Regional parks – funds allocated for capital improvements, 2018-2023

**\$10.1 MILLION**

Neighborhood parks – funds slated for capital improvements, 2024-2029

**\$6.3 MILLION**

Regional parks – funds slated for capital improvements, 2024-2029

**\$3.4 MILLION**

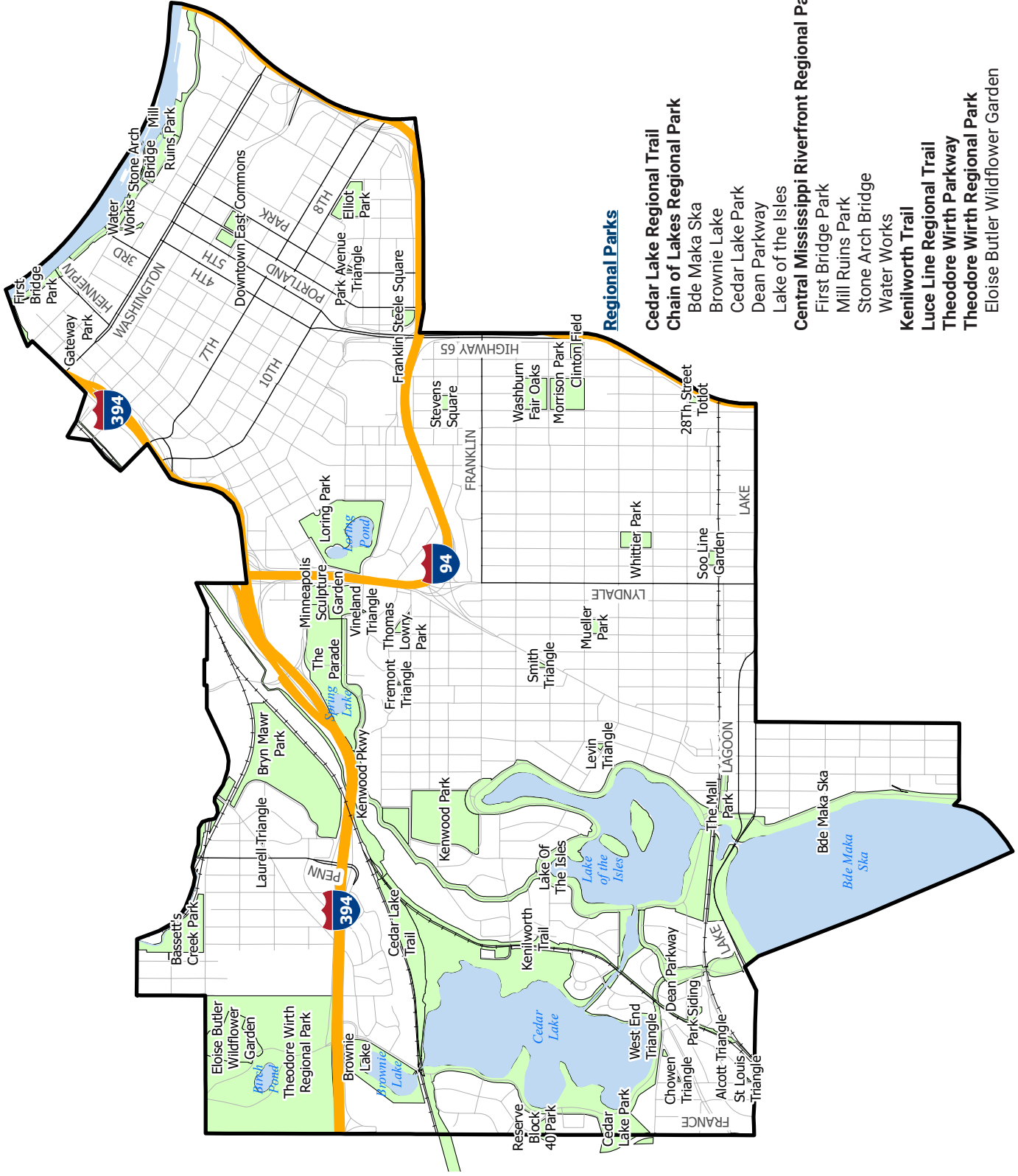
Maintenance and operations, 2023



# Commissioner District 4

## Neighborhood Parks

- 28th Street Totlot
- Alcott Triangle
- Bassett's Creek Park
- Bryn Mawr Park
- Chowen Triangle
- Clinton Field
- Downtown East Commons
- Elliot Park
- Franklin Steele Square
- Fremont Triangle
- Gateway Park
- Kenwood Park
- Kenwood Parkway
- Laurel Triangle
- Levin Triangle
- Loring Park
- Minneapolis Sculpture Garden
- Morrison Park
- Mueller Park
- Park Avenue Triangle
- Park Siding
- Reserve Block 40 Park
- Smith Triangle
- Soo Line Garden
- St Louis Triangle
- Stevens Square
- The Mall Park
- The Parade
- Thomas Lowry Park
- Vineland Triangle
- Washburn Fair Oaks
- West End Triangle
- Whittier Park



## Regional Parks

### Cedar Lake Regional Trail Chain of Lakes Regional Park

- Bde Maka Ska
- Brownie Lake
- Cedar Lake Park
- Dean Parkway
- Lake of the Isles

### Central Mississippi Riverfront Regional Park

- First Bridge Park
- Mill Ruins Park
- Stone Arch Bridge
- Water Works

### Kenilworth Trail

### Luce Line Regional Trail

### Theodore Wirth Parkway

### Theodore Wirth Regional Park

- Eloise Butler Wildflower Garden

# 2024 Park Funding Facts

## Lower South-District 5

### Investing in Your Community

**64,588** Service area population per ESRI Community Analyst Population Profile

**\$48/43** Capital investments - average annual per capita (2018-2023 / Slated for 2024-2029)

**\$45** Youth/family programs and services per capita (2023)

**\$89** Maintenance and operations per capita (2023)

### 2018-2023 Improvement Highlights

- **Buildings:** Renovations for Minnehaha Pavilion
- **Trails:** Safety improvements at E. 50th St./ Minnehaha Parkway, Restored Minnehaha Creek Bridges at W. 36th/S. Bryant Aves.
- **Fields:** Bossen Field
- **Courts:** Tennis at Morgan Ave.; Pickleball at Nokomis
- **Play Areas:** Bossen, Keewaydin, McRae, Nokomis Community Center, Nokomis 54th Street, Pearl, Phelps
- **Splash Pads:** Phelps
- **Art:** Murals at Phelps
- **Other Amenities:** Shoreline restoration at Lake Nokomis, trash collection system at Lake Hiawatha

### 2024-2029 Improvement Highlights

- **Buildings:** Stevens House rehabilitation; Nokomis Main Beach concessions building upgrades; Renovations for McRae Recreation Center
- **Trails:** Connection, safety improvements at Lake Nokomis Parkway/Hiawatha Ave.
- **Play Areas:** Sibley
- **Wading Pools:** Sibley
- **Funding Allocated, Improvements TBD:** Lake Hiawatha, Hiawatha School, McRae, Morris, Sibley, Todd parks; Minnehaha, Minnehaha Parkway, Mississippi Gorge, Nokomis-Hiawatha regional parks and trails

### \$2.9 million youth/family programs and services - funds invested in 2023

**\$2,470,889** recreation centers and programs

**\$122,305** youth sports

**\$111,050** lifeguard services and swim lessons

**\$3,086** Pop-Up Parks and StreetReach

**\$100,181** youth employment

**\$71,900** environmental education



Teen Teamworks on West River Road



Sibley Park wading pool and playground



Nokomis Park pickleball courts



Baseball field at Bossen Park



Phelps Park splash pad

### Fast Facts

**25**

Parks

**1,509**

Total Acres

**1,053**

Land Acres

**456**

Water Acres

**\$7.2 MILLION**

Neighborhood parks – funds allocated for capital improvements, 2018-2023

**\$11.4 MILLION**

Regional parks – funds allocated for capital improvements, 2018-2023

**\$5.7 MILLION**

Neighborhood parks – funds slated for capital improvements, 2024-2029

**\$11.0 MILLION**

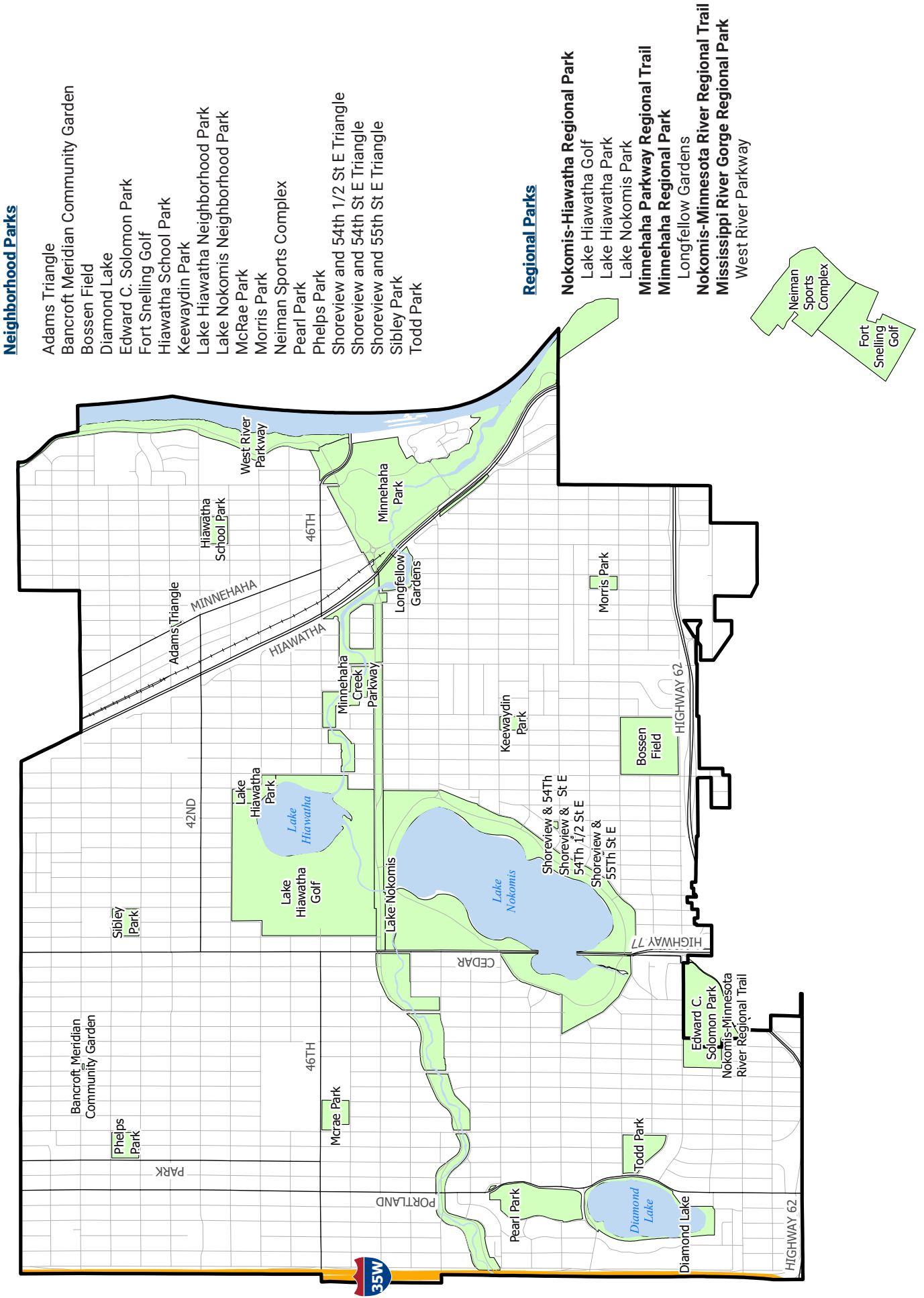
Regional parks – funds slated for capital improvements, 2024-2029

**\$5.7 MILLION**

Maintenance and operations, 2023



# Commissioner District 5

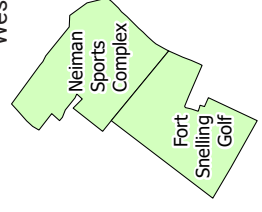


## Neighborhood Parks

- Adams Triangle
- Bancroft Meridian Community Garden
- Bossen Field
- Diamond Lake
- Edward C. Solomon Park
- Fort Snelling Golf
- Hiawatha School Park
- Keewaydin Park
- Lake Hiawatha Neighborhood Park
- Lake Nokomis Neighborhood Park
- McRae Park
- Morris Park
- Neiman Sports Complex
- Pearl Park
- Phelps Park
- Shoreview and 54th 1/2 St E Triangle
- Shoreview and 54th St E Triangle
- Shoreview and 55th St E Triangle
- Sibley Park
- Todd Park

## Regional Parks

- Nokomis-Hiawatha Regional Park
- Lake Hiawatha Golf
- Lake Hiawatha Park
- Lake Nokomis Park
- Minnehaha Parkway Regional Trail
- Minnehaha Regional Park
- Longfellow Gardens
- Nokomis-Minnesota River Regional Trail
- Mississippi River Gorge Regional Park
- West River Parkway



# 2024 Park Funding Facts

Lower Southwest–District 6

## Investing in Your Community

**65,643** Service area population per ESRI Community Analyst Population Profile

**\$17/31** Capital investments - average annual per capita (2018-2023 / Slated for 2024-2029)

**\$46** Youth/family programs and services per capita (2023)

**\$70** Maintenance and operations per capita (2023)

### 2018–2023 Improvement Highlights

- **Buildings:** Renovations at Lake Harriet Bandshell, Bryant Square, Fuller, Lyndale Farmstead, Painter recreation centers
- **Trails:** Bde Maka Ska; Lake Harriet, King's Highway repaved; Robert's Bird Sanctuary fence and trail upgrades
- **Courts:** Tennis at Morgan Avenue, Waveland Triangle; bocce at Linden Hills
- **Play Areas:** Armatage, Bryant Square, Kenny, Linden Hills, Washburn Tot Lot
- **Wading Pools:** Bryant Square
- **Art:** Dakota walkway and sculpture at Bde Maka Ska; murals at Bde Maka Ska Pavilion and Parkway, Lake Harriet Trolley Tunnel

### 2024–2029 Improvement Highlights

- **Other Amenities:** New skatepark, reconstructed basketball, tennis, pickleball courts at Painter
- **Funding Allocated, Improvements TBD:** Armatage, Fuller, Kenny, Lynnurst, Pershing Field parks; Waveland Triangle; Chain of Lakes, Minnehaha Parkway regional parks and trails

### \$3.0 million youth/family programs and services - funds invested in 2023

**\$2,640,050** recreation centers and programs

**\$149,400** youth sports

**\$0** lifeguard services and swim lessons

**\$2,401** Pop-Up Parks and StreetReach

**\$82,863** youth employment

**\$58,084** environmental education



### Fast Facts

**25**  
Parks

**1,257**  
Total Acres

**694**  
Land Acres

**563**  
Water Acres

**\$3.4 MILLION**  
Neighborhood parks – funds allocated for capital improvements, 2018-2023

**\$3.1 MILLION**  
Regional parks – funds allocated for capital improvements, 2018-2023

**\$8.4 MILLION**  
Neighborhood parks – funds slated for capital improvements, 2024-2029

**\$3.9 MILLION**  
Regional parks – funds slated for capital improvements, 2024-2029

**\$4.6 MILLION**  
Maintenance and operations, 2023



# Commissioner District 6

## Neighborhood Parks

- Armatage Park
- Bryant Square
- Dell Park
- Elmwood Triangle
- Fuller Park
- Gladstone Triangle
- Kenny Park
- Kings Highway
- Linden Hills Park
- Linden Hills Parkway
- Lyndale Farmstead Park
- Lyndale School Yard
- Lynnhurst Park
- Meadowbrook Golf Course
- Painter Park
- Penn Model Village Triangle
- Pershing Field Park
- Rev. Dr. Martin Luther King Jr.
- Rustic Lodge Triangle
- Washburn Avenue Totlot
- Waveland Triangle
- Windom South

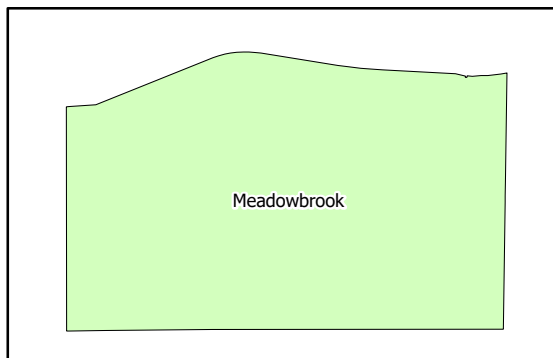
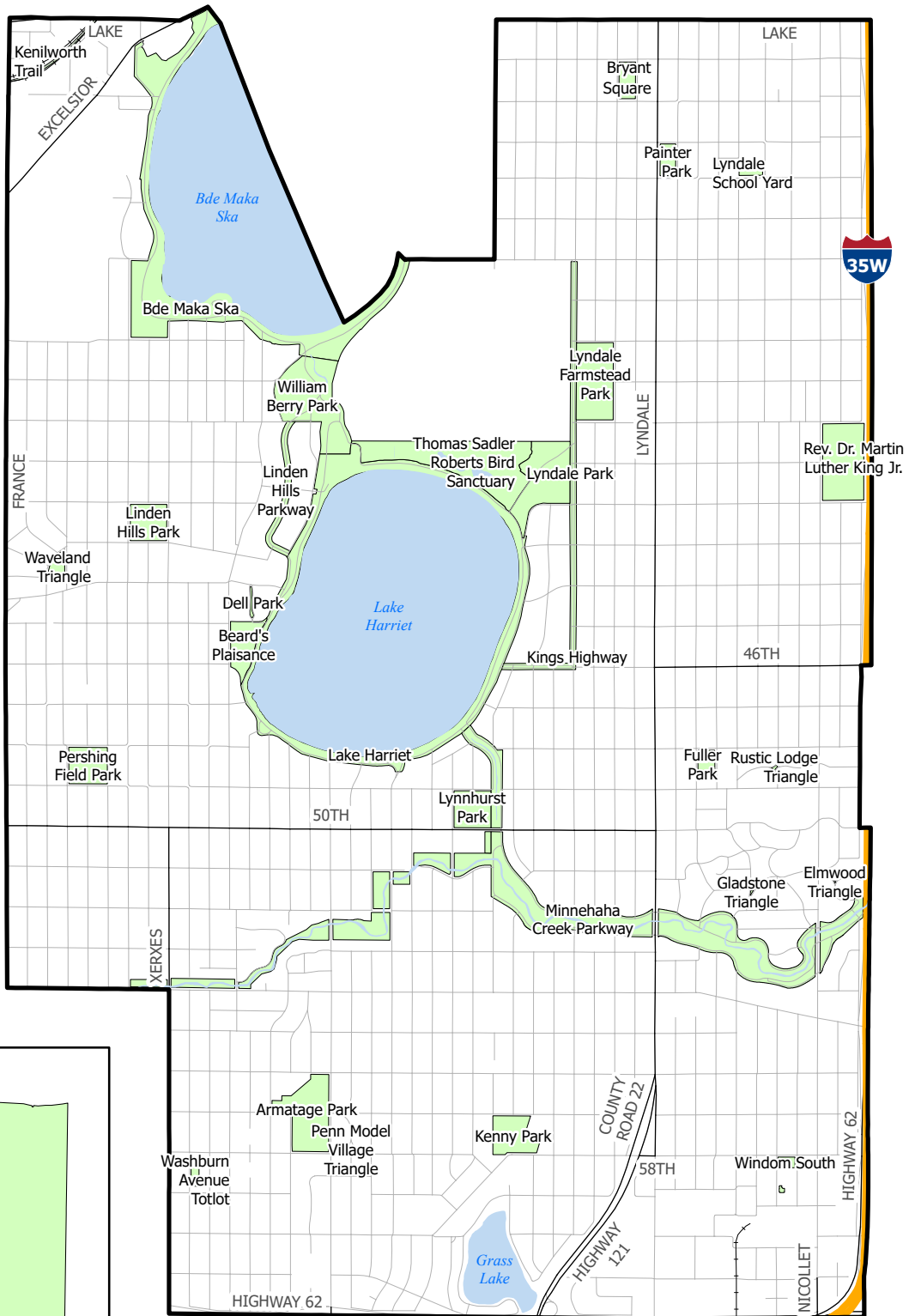
## Regional Parks

### Chain of Lakes Regional Park

- Bde Maka Ska
- Beard's Plaisance
- Lake Harriet
- Lyndale Park
- Roberts Bird Sanctuary
- William Berry Park

### Kenilworth Trail

### Minnehaha Parkway Regional Trail



2.8 miles west of Minneapolis  
on Excelsior Boulevard